

4  
Unofficial Copy  
AFTER RECORDING, PLEASE RETURN TO:

RREF II - JFH BRILLO, LLC  
c/o Matthew J. Ence  
SNOW JENSEN & REECE, P.C.  
912 West 1600 South, Suite B-200  
St. George, Utah 84770

DOC # 20210007613

Page 1 of 4  
CCR Annexation  
Gary Christensen Washington County Recorder  
02/02/2021 03:51:14 PM Fee \$ 40.00  
By CARSON, CHRISTY



Unofficial Copy  
**DECLARATION OF ANNEXATION  
FOR  
BRIO - PHASE 4D SUBDIVISION**

---

THIS DECLARATION OF ANNEXATION FOR BRIO - PHASE 4D SUBDIVISION (hereinafter "Declaration of Annexation") is made by RREF II - JFH BRILLO, LLC, a Delaware limited liability company, hereinafter referred to as "Declarant."

**PREAMBLE**

A. Declarant is the owner and developer of certain real property located in the city of Washington, Washington County, State of Utah, which is particularly described as follows:

*See legal description attached Exhibit "A" and incorporated herein by this reference.*

(hereinafter the "Annexed Property").

B. The Annexed Property is part of the real property described in Exhibit "B" to that Declaration of Covenants, Conditions, and Restrictions for Brio, recorded August 12, 2015, as Doc. No. 20150028404, in the Official Records of the Washington County Recorder's Office, as amended or supplemented (hereinafter referred to as "Declaration").

C. By annexation into the Community known as BRIO, the Annexed Property is made subject to the Declaration by virtue of Sections 1.1 and 11.1 of the Declaration.

D. Declarant is the "Declarant" as defined in Section 2.16 of the Declaration.

E. Pursuant to Section 1.1 and Article 10 of the Declaration, Declarant now desires to add and include the above-described Annexed Property to hereafter become part of the Community known as BRIO as described in Section 2.12 of the Declaration, and thereafter subject to the terms and provisions of the Declaration as provided in Section 1.1 and Article 10 of the Declaration.

THEREFORE, Declarant hereby declares, and submits the Annexed Property to such Declaration, and imposes thereon the provisions of the Declaration, as follows:

1. The undersigned Declarant here by declares the foregoing recitals to be true and accurate, and incorporate the same herein with this reference.

2. Declarant with the execution of this Declaration of Annexation here by consents to the annexation of the Annexed Property into the Community known as BRIO

3. Declarant hereby declares the Annexed Property is added to and made a part of the Community subject to the Declaration. The Annexed Property is and shall be held, conveyed, hypothecated, encumbered, leased, occupied, built upon or otherwise used, improved or transferred in whole or in part, subject to this Declaration of Annexation and the Declaration.

4. The covenants, conditions and restrictions of this Declaration of Annexation and the Declaration are here by imposed as equitable servitudes upon each lot within the Annexed Property, as a servient tenement, for the benefit of each and every other lot or property within BRIO, as the dominant tenements.

5. The covenants, conditions and restrictions of this Declaration of Annexation shall run with and shall inure to the benefit of and shall be binding upon all of the Annexed Property and shall be binding upon and inure to the benefit of all parties having, or hereafter acquiring, any right, title or interest in all or any portion of the Annexed Property.

6. This Declaration of Annexation is recorded pursuant to Section 1.1 and Article 10 of the Declaration, and each of the provisions hereof shall be deemed a part of the Declaration, and they may be enforced as therein provided for the enforcement of any other provisions thereof.

7. The rights and obligations of all Owners of lots in the Annexed Property shall be the same as the rights and obligations of the Owners of lots currently affected by the Declaration, except as may be modified herein.

*(remainder of page intentionally left blank, signatures and acknowledgments to follow)*

Declarant has executed this Declaration of Annexation on this <sup>18</sup> day of October, 2020,  
but it shall not be effective until recorded in the office of the Washington County Recorder.

DECLARANT:


RREF II-JFH BRILLO, LLC

A Delaware Limited Liability Company

By: RREF-II-JFH BRILLO MEMBER, LLC, a Delaware limited liability  
company, it's Managing Member


By: RIALTO REAL ESTATE FUND II, LP, a Delaware Limited  
partnership, its Sole Member


By: RIALTO PARTNERS GP II, LLC, a Delaware limited liability  
company, its General Partner

By:   
Senior Officer Name: Tony Del Grippo  
Senior Officer Title: Managing Member

STATE OF Texas )  
COUNTY OF Collin )  
ss.

On the 18 day of October, 2020, Tony Del Grippo personally appeared before me,  
who being duly sworn, did say that is the Managing Member of RREF II -JFH BRILLO, LLC, and the  
foregoing instrument was signed on behalf of said company by authority of its governing documents,  
and for the uses and purposes set forth herein above.

  
Notary Public



**EXHIBIT A**  
**To Declaration of Annexation**

**LEGAL DESCRIPTION OF THE ANNEXED PROPERTY**

**BRIO PHASE 4D BOUNDARY DESCRIPTION:**

BEGINNING AT A POINT S0°20'24"W, 131.07 FEET ALONG THE SECTION LINE AND EAST 220.18 FEET FROM THE WEST 1/4 CORNER OF SECTION 11, T42S, R15W, SLB&M, SAID POINT BEING ON THE BOUNDARY OF BRIO PHASE 4B SUBDIVISION FILED AS DOCUMENT NO. 2019000047 IN THE OFFICE OF THE WASHINGTON COUNTY RECORDER, RUNNING THENCE N75°33'09"W, 46.69 FEET ALONG SAID SUBDIVISION BOUNDARY TO A POINT ON THE BOUNDARY OF BRIO PHASE 4A SUBDIVISION FILED AS DOCUMENT NO. 20200008543 IN THE OFFICE OF THE WASHINGTON COUNTY RECORDER; THENCE ALONG SAID SUBDIVISION BOUNDARY THE FOLLOWING FOUR (4) COURSES: N74°25'50"W, 50.68 FEET; THENCE N73°35'35"W, 369.87 FEET; THENCE N67°43'30"W, 55.00 FEET; THENCE S28°07'10"W, 17.33 FEET TO A POINT ON THE BOUNDARY OF BRIO PHASE 2B SUBDIVISION FILED AS DOCUMENT NO. 20180024521 IN THE OFFICE OF THE WASHINGTON COUNTY RECORDER; THENCE N60°03'29"W, 90.50 FEET ALONG SAID SUBDIVISION BOUNDARY; THENCE N28°07'58"E, 291.86 FEET; THENCE S61°52'02"E, 90.50 FEET TO THE POINT OF CURVE OF A 2062.00 FOOT RADIUS NON-TANGENT CURVE TO THE LEFT, RADIUS POINT BEARS N26°16'58"E; THENCE SOUTHEASTERLY 437.34 FEET ALONG THE ARC OF SAID CURVE THROUGH A CENTRAL ANGLE OF 12°09'07"; THENCE S14°07'49"W, 143.00 FEET TO A POINT ON A 2205.00 FOOT RADIUS CURVE TO THE LEFT, RADIUS POINT BEARS N14°07'49"E; THENCE SOUTHEASTERLY 20.14 FEET ALONG THE ARC OF SAID CURVE THROUGH A CENTRAL ANGLE OF 0°31'24"; THENCE S14°06'51"W, 103.76 FEET TO THE POINT OF BEGINNING.

CONTAINING 3.413 ACRES.