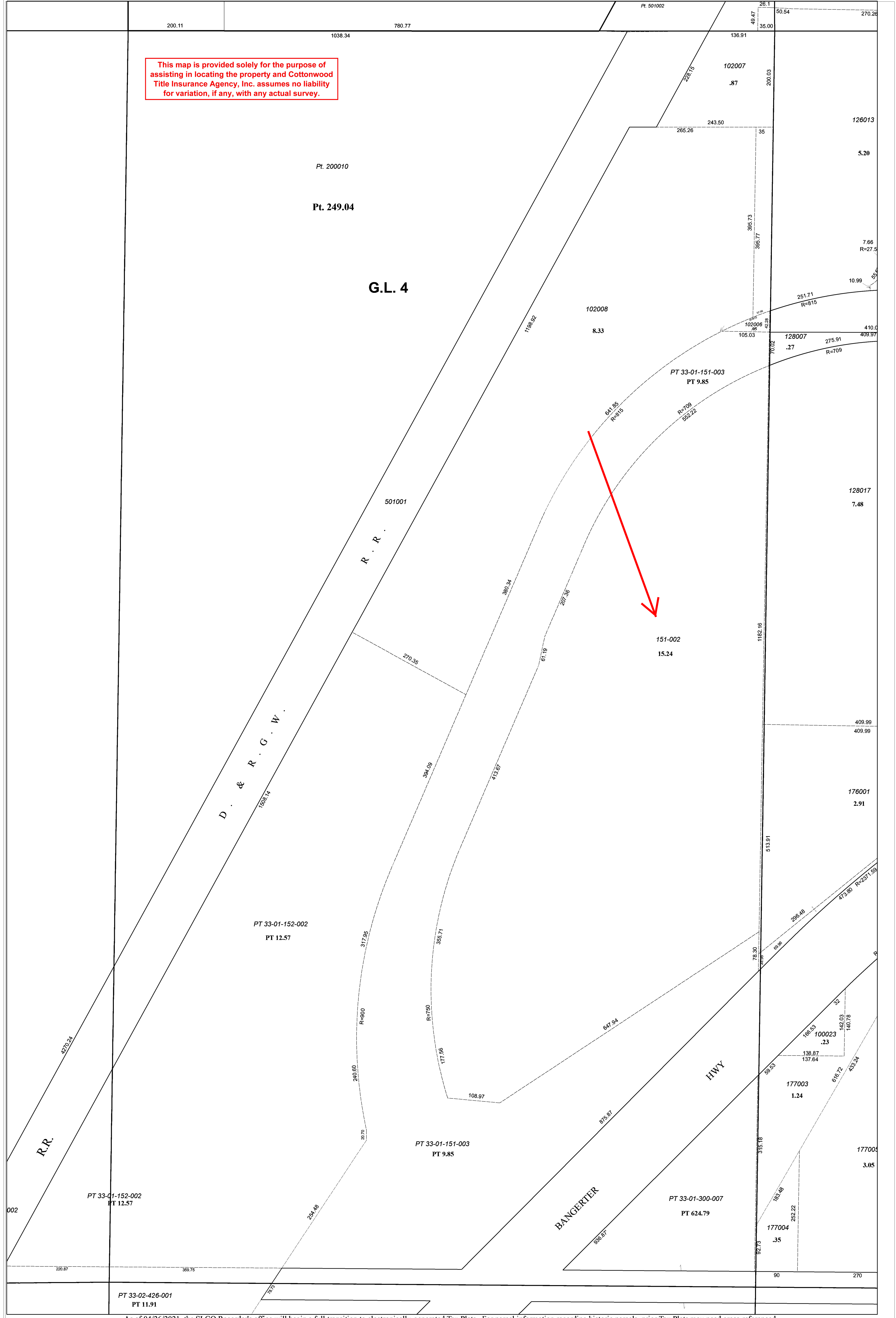



This map is provided solely for the purpose of assisting in locating the property and Cottonwood Title Insurance Agency, Inc. assumes no liability for variation, if any, with any actual survey.



As of 04/26/2021, the SLCO Recorder's office will begin a full transition to electronically-generated Tax Plats. For parcel information regarding historic parcels, prior Tax Plats may need cross-referenced. This Tax Plat is not intended to represent actual physical properties. In order to establish exact physical boundaries, a survey of the property may be necessary. Parcel numbers are for taxation reference purposes only and are subject to change.

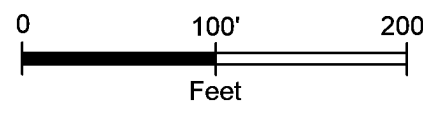


Prepared and published by
Salt Lake County Recorder
Rashelle Hobbs
2001 S. State Street #N1-600
Salt Lake City, Utah 84190
385-468-8145
recorder.slco.org

W 1/2 NW 1/4 Sec 01 T4S R1W
SALT LAKE COUNTY, UTAH

4/27/2021

Scale 1"=100'



0 100' 200'
Feet

6	7	8	9	10	11	12	13	14	15	16	17	18	19	20	21	22
13	14	15	16	17	18	19	20	21	22	23	24	25	26	27	28	29
19	20	21	22	23	24	25	26	27	28	29	30	31	32	33	34	35
25	26	27	28	29	30	31	32	33	34	35	36	37	38	39	40	41
31	32	33	34	35	36	37	38	39	40	41	42	43	44	45	46	47

Arca Section Page