

ORDINANCE NO. 2000-27

AN ORDINANCE OF OGDEN CITY, UTAH, PROVIDING FOR NEW ASSESSMENTS WITHIN THE UTAH CENTRAL BUSINESS IMPROVEMENT DISTRICT NO. 1; AND PROVIDING THAT THIS ORDINANCE SHALL BECOME EFFECTIVE MAY 28, 2000.

WHEREAS, the Ogden City Council has determined that the Utah Central Business Improvement District No. 1 continue and that assessments should be levied in accordance with state law; and

WHEREAS, the Ogden City Board of Equalization and Review, after holding public hearings and making its Findings, Recommendations, and Decision as required by state law, has reported its Findings, Recommendations and Decision to the City Council and the City Council has approved the Board's Findings, Recommendations and Decision;

NOW, THEREFORE, the Council of Ogden City hereby ordains:

SECTION 1. History and Purpose.

A. The Utah Municipal Improvement District Act (section 17A-3-301 et seq., Utah Code Annotated) authorizes municipalities to create special improvement districts for "economic promotion activities."

B. The Ogden City Council, by Resolution duly adopted on October 26, 1993, created the Ogden City, Utah Central Business Improvement District No. 1 to promote economic activities in downtown Ogden City.

C. It is the purpose and intent of this Ordinance to establish the Assessment List and levy the assessments pertaining to the District.

SECTION 2. Determination of Costs. All costs and expenses for economic promotion activities to be financed by assessments on property within the Ogden City, Utah Central Business Improvement District No. 1 (the "District") have been estimated and included in the District's budget.

E# 1709915 BK2076 PG217
DOUG CROFTS, WEBER COUNTY RECORDER
07-JUN-00 123 PM FEE \$.00 DEP JPM
REC FOR: OGDEN.CITY

SECTION 3. Approval of Assessment List; Findings. The City Council (the "Council") of Ogden City, Weber County, Utah (the "City") hereby accepts and adopts the findings and recommendations of the Board of Equalization and Review. Since the assessments are based upon the determination by Weber County of 1999 "taxable value," the Council confirms and adopts the modified assessment roll for the District, a copy of which is attached hereto as Exhibit "A" and incorporated herein by reference (the "Assessment List"). The Council has determined that the Assessment List, as adjusted and equalized by the Board of Equalization for the District, is just and equitable; that each piece of property to be assessed within the District will be benefitted in an amount not less than the assessment to be levied against said property; and that no piece of property listed in the assessment list will bear more than its proportionate share of the cost of economic promotion activities financed by the assessments.

SECTION 4. Levy of Assessments. The Council hereby levies a tax as an assessment upon the real property identified in the Assessment List. The assessments levied upon each parcel of property therein described shall be in the amount set forth in the Assessment List. The assessments hereby levied are for the purpose of paying the costs of promotion business activity in the central business area of downtown Ogden City, including, but not limited to, advertising, banners, special events and festivals, newsletters and publications, Christmas lighting and special projects (the "Economic Promotion Activities"). The assessments are hereby levied and assessed upon each of the parcels of real property described in the Assessment List. The assessments are levied upon the parcels of land in the District at equal and uniform rates.

SECTION 5. Basis for Assessments. The amount to be assessed does not exceed in the aggregate the sum of: a) the cost of economic development activities to be financed by the

District, and b) no more than thirty percent (30%) of the total assessments for the following administrative costs paid by the District: salaries, benefits, rent, travel and costs incidental to publications.

SECTION 6. Method. The assessments within the District are levied in accordance with the taxable value determined by Weber County.

SECTION 7. Payment of Assessment. The assessment tax may be paid in total within thirty (30) days of May 28, 2000 (the "effective date"), or payment may be deferred and paid in three (3) equal yearly installments, without interest except on any delinquent installment(s). One-third (1/3) of the total assessment shall be due and payable within thirty (30) days after the effective date of the Ordinance codified herein; one-third (1/3) in one year after the effective date of this Ordinance; and the final one-third (1/3) in two (2) years thereafter. One or more of such installments in the order payable, or the whole tax, may be prepaid at any time after the effective date of this Ordinance.

SECTION 8. Default in Payment. If a default occurs in the payment of any installment of principal or interest, when due, the City may accelerate payment of the total unpaid balance of the assessment and declare the whole of the unpaid principal and interest then due to be immediately due and payable. Additional interest shall accrue and be paid on all amounts declared to be delinquent or accelerated and immediately due and payable at the rate of eight percent (8%) per annum (the "delinquent rate"). In addition to interest charges at the delinquent rate, costs of collection, including attorneys fees and court costs ("collection costs"), as determined by the City Treasurer or required by law shall be charged and paid on all amounts declared to be delinquent or accelerated and immediately due and payable. In lieu of accelerating

the total assessment balance when one or more assessment installments become delinquent, the City may elect to bring in action to collect only the delinquent portion of the assessment plus interest at the delinquent rate and collection costs.

Upon any default, the City Treasurer shall give notice, in writing, of the default to the owner of the property in default, as shown by the last available equalized assessment rolls. Notice shall be effective upon deposit of the notice in the U.S. mail, postage prepaid, and addressed to the owner as shown on the last equalized assessment rolls for the City or on the official ownership records of the City. The notice shall provide for a period of thirty (30) days in which the owner shall pay the installments then due and owing together with accrued interest plus costs as determined by the City Treasurer. If the City elects to use the enforcement remedy involving acceleration, the notice shall also declare that after the thirty (30) day period the City shall accelerate the then unpaid balance of the principal of the assessment to the immediately due and payable together with collection costs and interest on the entire unpaid balance to accrue from the date of delinquency at the delinquent rate. Thereafter, the City may commence foreclosure proceedings in the manner provided for actions to foreclose mortgage liens or trust deeds. If the City elects to utilize the trust deed enforcement remedy, the City Attorney shall designate a trust deed trustee for purposes of the enforcement action. If at the sale no person or entity shall bid and pay the City the amount due on the assessment plus interest and costs, the property shall be deemed sold to the City for these amounts. The City shall be permitted to bid at the sale.

The remedies provided herein for the collection of assessments and the enforcement of liens shall be deemed and construed to be cumulative and the use of any one method or means of

collection or enforcement shall not deprive the City of the use of any other method or means. The amounts of accrued interest and all costs of collection shall be added to the amount of the assessment up to the date of foreclosure sale.

SECTION 9. Remedy of Default. If prior to the final date payment may be legally made under a final sale or foreclosure of property to collect delinquent assessment installments, the property owner pays the full amount of all unpaid installments which are past due and delinquent with interest at the delinquent rate, plus all approved or required costs, the assessment of said owner shall be restored so that the owner will have the right to make the payments in installments as if the default had not occurred.

SECTION 10. Lien of Assessment. An assessment or any part of installment of it, any interest accruing and the penalties and costs of collection shall constitute a lien against the property upon which the assessment is levied on the effective date of the Ordinance codified herein. Said lien shall be superior to the lien of any trust deed, mortgage, mechanic's or materialman's lien or other encumbrance and shall be equal to and on a parity with the lien for general property taxes. The lien shall continue until the assessment and any interest, penalties and costs on it are paid, notwithstanding any sale of the property for or on account of a delinquent general property tax, special tax or other assessment or the issuance of a tax deed, an assignment of interest by the governing entity or a sheriff's certificate of sale or deed.

SECTION 11. Contestability. No assessment shall be declared void or set aside in whole or in part in consequence of any error or irregularity which does not go to the equity or justice of the assessment or proceeding. Any party who has not waived his objections to same as provided by statute may commence a civil action against the City to enjoin the levy or collection

of the assessment or the set aside and declare unlawful the Ordinance codified herein. Such action must be commenced and summons must be served on the City not later than thirty (30) days after the effective date of the Ordinance codified herein. This action shall be the exclusive remedy of any aggrieved party. No court shall entertain any complaint which the party was authorized to make by statute but did not timely make or any complaint that does not go to the equity or justice of the assessment or proceeding.

SECTION 12. Notice to Property Owners. In addition to the notice provided by publication of the Ordinance codified herein, the City Treasurer is hereby authorized and directed to mail a notice of assessment to each property owner in the District. Said notice shall, among other things, state the terms of payment. A copy of the form of notice of assessment will be available for examination upon request at the office of the City Recorder.

SECTION 13. All Necessary Action Approved. The officials of the City are hereby authorized and directed to take all action necessary and appropriate to effectuate the provisions of this Chapter.

SECTION 14. Effective date. This Ordinance shall become effective on May 28, 2000.


PASSED, ADOPTED AND ORDERED PUBLISHED by the Council of Ogden City, Utah this 23rd day of May, 2000.

John W. Walsh
CHAIR

ATTEST:

Deborah T. Wallock
Acting CITY RECORDER

TRANSMITTED TO THE MAYOR ON *5/24/00*



MAYOR'S ACTION: APPROVED VETOED

Matthew R. Godfrey
Matthew R. Godfrey, Mayor


ATTEST:

Meloria J. Bennett
CITY RECORDER

PUBLICATION DATE: 6-6-00

EFFECTIVE DATE: 5-28-00

APPROVED AS TO FORM: AB 5-16-2000
LEGAL DATE



Ogden City, Utah Central Improvement Business District #1 Assessment List

Tax Serial No.	Legal Description	Owner	Assessment
010020027	PART OF LOTS 4 AND 5, BLOCK 2, PLAT A, OGDEN CITY SURVEY; BEGINNING AT THE SOUTHWEST CORNER OF BLOCK 2, PLAT A, OGDEN CITY SURVEY, AND RUNNING THENCE EAST 264 FEET, THENCE NORTH 186 FEET, THENCE WEST 264 FEET, THENCE SOUTH 185.6 FE MORE OR LESS, TO THE PLACE OF BEGINNING.	OGDEN GOVERNMENT EMPLOYEE	\$2,403.54
010020039	PART OF LOTS 4 AND 5, BLOCK 2, PLAT A, OGDEN CITY SURVEY; BEGINNING AT A POINT 185.62 FEET NORTH OF THE SOUTHWEST CORNER OF SAID LOT 5; AND RUNNING THENCE NORTH 34.2 FEET; THENCE EAST 148.5 FEET, THENCE SOUTH 34.2 FEET, THENCE WEST 148.5 FEET TO THE PLACE OF BEGINNING.	OGDEN GOVERNMENT EMPLOYEE	\$211.92
010020037	PART OF LOTS 4, 5 AND 6, BLOCK 2, PLAT A, OGDEN CITY SURVEY BEGINNING AT THE NORTHWEST CORNER OF SAID LOT 5, RUNNING THENCE SOUTH 86 FEET, THENCE EAST 16 RODS, THENCE NORTH 86 FEET, MORE OR LESS, TO A POINT EAST OF BEGINNING, THENCE WE TO THE NORTHWEST CORNER OF LOT 4, THENCE NORTH 4 FEET, THEN WEST TO THE WEST LINE OF LOT 6, THENCE SOUTH 4 FEET TO THE PLACE OF BEGINNING. SUBJECT TO RIGHT OF WAY ALONG THE MOST NORTHERLY 4 FEET AS DISCLOSED BY VARIOUS DEEDS OF RECORD.	GUSS, JONATHAN B &	\$363.31
01-0020038	PART OF LOT 6, BLOCK 2, PLAT A, OGDEN CITY SURVEY; BEGINNING AT THE NORTHWEST CORNER OF LOT 6, BLOCK 2, PLAT A, AND RUNNING THENCE SOUTH 123.45 FEET, THENCE SOUTH 87.05' EAST FEET MORE OR LESS TO THE EAST LINE OF SAID LOT 6; THENCE NORTH 128 FEET MORE OR LESS ALONG THE EAST LINE OF LOT 6, T A POINT 132 FEET EAST FROM BEGINNING, THENCE WEST 132 FEET TO BEGINNING.	DONNA F PHILLIPS REVOCABLE	\$321.28

E# 17099 15 BK2076 PG224

Tax Serial No. Legal Description

Owner

Assessment

010030007
PART OF LOTS 1 AND 10, BLOCK 3, PLAT A, OGDEN CITY SURVEY,
BEGINNING AT A POINT 4 RODS AND 10 FEET SOUTH AND 10 FEET
WEST FROM THE NORTHEAST CORNER OF SAID LOT 10 AND RUNNING

NUTTAL, SANDRA A 1/2 &

\$89.07

THENCE WEST 5 RODS, THENCE SOUTH 4 RODS 6 1/2 FEET, THENCE
EAST 5 RODS, THENCE NORTH 4 RODS 6 1/2 FEET TO THE PLAGE
OF BEGINNING.

NUTTAL, SANDRA A 1/2 &

\$129.11

PART OF LOTS 1 AND 10, BLOCK 3, PLAT A, OGDEN CITY SURVEY,
BEGINNING AT A POINT 5 RODS SOUTH AND 104 FEET WEST FROM TH
NORTHEAST CORNER OF SAID LOT 10, RUNNING THENCE SOUTH 48 FE
THENCE EAST 104 FEET, THENCE SOUTH 18 FEET, THENCE WEST 247

FEET, THENCE NORTH 66 FEET, THENCE EAST 143.5 FEET TO THE
PLACE OF BEGINNING.
RESERVING A PERPETUAL RIGHT-OF-WAY OVER THE AREA HEREINBELOW
DESCRIBED, BEGINNING AT A POINT 130.5 FEET SOUTH FROM THE
NORTHEAST CORNER OF LOT 10, BLOCK 3, PLAT A, THENCE WEST 16
FEET, THENCE SOUTH 18 FEET, THENCE EAST 165.5 FEET, THENCE
NORTH 18 FEET TO POINT OF BEGINNING.

MADSEN, GORDON A TRUSTEE

\$26.86

01-0030008
PART OF LOT 2, BLOCK 3, PLAT A, OGDEN CITY SURVEY, BEGINNING
AT A POINT 8 RODS EAST OF THE SOUTHWEST CORNER OF SAID LOT
AND RUNNING THENCE EAST 4 RODS, THENCE NORTH 4 RODS, THENCE
WEST 4 RODS, THENCE SOUTH 4 RODS TO THE PLACE OF BEGINNING.

HALKIDIS, ATHENA

\$662.92

10030009
PART OF LOT 2, BLOCK 3, PLAT A, OGDEN CITY SURVEY, BEGINNING
AT THE SOUTHWEST CORNER OF LOT 2, THENCE EAST 8 RODS, THENCE
NORTH 4 RODS, THENCE WEST 8 RODS, THENCE SOUTH 4 RODS
TO BEGINNING.

SWEET, ARTHUR

\$4,615.62

01-0030010
PARTICULARLY DESCRIBED AS FOLLOWS: BEGINNING AT THE SOUTHEA
CORNER OF LOT 2, IN SAID BLOCK 3, RUNNING THENCE WEST 132 F
ALONG THE SOUTH LINE OF SAID LOT 2, THENCE NORTH 66 FEET,
THENCE WEST 198 FEET TO THE WEST LINE OF SAID LOT 2, SAID

17099 15 BK2076 PG225

Tax Serial No. Legal Description

Owner

Assessment

NORTH AND SIBBING ON THE EAST LINE OF WASHINGTON BLVD. THENCE
NORTH 112.5 FEET TO THE EAST LINE OF WASHINGTON BLVD. THENCE
POINT WHICH IS NORTH 37.5 FEET FROM THE SOUTHWEST CORNER OF

SWEET, ART HOK

\$4,615.62

LOT 5, BLOCK 3, THENCE EAST 330 FEET TO THE EAST LINE OF
SAID LOT 5, THENCE SOUTH 37.5 FEET TO THE NORTHWEST CORNER
LOT 9, IN SAID BLOCK 3, THENCE EAST 165 FEET, THENCE SOUTH
66.55 FEET TO THE SOUTH LINE OF THE NORTH 1/2 OF SAID LOT 9
THENCE WEST 93.5 FEET, MORE OR LESS TO A POINT 258.3 FEET
WEST FROM THE EAST LINE OF SAID LOT 9, THENCE SOUTH 66.5 FE
THENCE WEST 71.5 FEET TO THE WEST LINE OF SAID LOT 9, THENC
SOUTH 257.3 FEET, MORE OR LESS ALONG THE EAST LINE OF LOTS
3 AND 4, IN SAID BLOCK 3, TO THE POINT OF BEGINNING.
TOGETHER WITH THE NORTH HALF OF THE VACATED STREET
ABUTTING THEREON. (BOOK 1562 PAGE 1217)

ARMSTRONG, GALE B &

\$577.35

10036011 PART OF LOT 5, BLOCK 3, PLAT A, OGDEN CITY SURVEY, BEGINNIN
AT A POINT 37.5 FEET NORTH OF THE SOUTHWEST CORNER OF LOT 5
RUNNING THENCE NORTH 94.5 FEET MORE OR LESS TO THE NORTH LI
OF LOT 5, THENCE EAST 330 FEET, THENCE SOUTH 94.5 FEET TO
POINT 37.5 FEET NORTH OF THE SOUTH LINE OF LOT 5, THENCE
WEST 330 FEET TO THE PLACE OF BEGINNING.

LIBBLEIN, JULES MARVIN &

\$451.39

10030012 PART OF LOT 6, BLOCK 3, PLAT A, OGDEN CITY SURVEY, BEGINNIN
AT THE NORTHWEST CORNER OF SAID LOT 6, RUNNING THENCE
EAST 120 FEET, THENCE SOUTH 132 FEET, THENCE WEST 120 FEET,
THENCE NORTH 132 FEET TO THE PLACE OF BEGINNING.

MCNEELY, PAULINE M &

\$105.66

10030013 PART OF LOT 6, BLOCK 3, PLAT A, OGDEN CITY SURVEY, BEGINNIN
AT A POINT 120 FEET EAST OF THE NORTHWEST CORNER OF SAID
LOT 6, AND RUNNING THENCE EAST 40 FEET, THENCE SOUTH 8 RODS
THENCE WEST 40 FEET, THENCE NORTH 8 RODS TO THE PLACE
OF BEGINNING.
TOGETHER WITH A RIGHT-OF-WAY OVER THE FOLLOWING DESCRIBED
TRACT OF LAND PART OF LOT 6, BLOCK 3, PLAT A, OGDEN CITY

1709915 BK2076 PG226

Tax Serial No. Legal Description

Owner

Assessment

10030013 SURVEY BEGINNING AT A POINT 160 FEET EAST OF THE NORTHWEST CORNER OF SAID LOT 1 AND RUNNING THENCE EAST 10 FEET; THENCE SOUTH 8 RODS; THENCE WEST 10 FEET; THENCE NORTH 8 RODS TO THE PLACE OF BEGINNING.

MCNEELY, PAULINE M &

\$105.66

10030014 PART OF LOT 6, BLOCK 3, PLAT A, OGDEN CITY SURVEY; BEGINNING AT A POINT 160 FEET EAST OF THE NORTHWEST CORNER OF SAID LOT 6, RUNNING THENCE EAST 62 FEET, THENCE SOUTH 8 RODS; THENCE WEST 62 FEET; THENCE NORTH 8 RODS TO THE PLACE OF BEGINNING.

THOMPSON, DAN R & WF

\$283.11

10030015 SUBJECT TO A RIGHT-OF-WAY OVER THE FOLLOWING DESCRIBED TRACT OF LAND: PART OF LOT 6, BLOCK 3, PLAT A, OGDEN CITY SURVEY; BEGINNING AT A POINT 160 FEET EAST OF THE NORTHWEST CORNER OF SAID LOT 6; AND RUNNING THENCE EAST 10 FEET; THENCE SOUTH 8 RODS; THENCE WEST 10 FEET; THENCE NORTH 8 RODS TO THE PLACE OF BEGINNING.

ARMSTRONG, GALE B &

\$34.67

10030016 PART OF LOT 6, BLOCK 3, PLAT A, OGDEN CITY SURVEY; BEGINNING AT A POINT 222 FEET EAST OF THE NORTHWEST CORNER OF SAID LOT 6, AND RUNNING THENCE EAST 58 FEET, THENCE SOUTH 132 FEET, THENCE WEST 58 FEET, THENCE NORTH 132 FEET TO THE PLACE OF BEGINNING.

SWEET, ARTHUR

\$0.85

1003004 PART OF LOT 10, BLOCK 3, PLAT A, OGDEN CITY SURVEY; BEGINNING AT THE NORTHWEST CORNER OF SAID LOT 10, THENCE EAST 1.99 FEET THENCE SOUTH 21.75 FEET, THENCE WEST 1.99 FEET TO THE WEST LINE OF SAID LOT 10, THENCE NORTH ALONG SAID LINE 21.75 FEET TO BEGINNING.

LEO, FAY YAL & WF

\$477.37

10040001 PART OF LOT 1, BLOCK 4, PLAT A, OGDEN CITY SURVEY; BEGINNING AT THE SOUTHEAST CORNER OF SAID LOT 1, AND RUNNING THENCE NORTH 100 FEET, THENCE WEST 7 RODS 8 INCHES, MORE OR LESS, THENCE SOUTH 100 FEET, THENCE EAST 7 RODS 8 INCHES MORE OR LESS TO THE PLACE OF BEGINNING.

1709915 BK2076 PG227

Tax Serial No. Legal Description

Owner

Assessment

10040007 AT THE NORTHEAST CORNER OF SAID LOT 1 AND RUNNING THENCE WEST 18 RODS, THENCE SOUTH 12 RODS, THENCE EAST 18 RODS, THENCE NORTH 2 RODS TO THE PLACE OF BEGINNING.

P F INVESTMENTS LLC

\$187.90

10040036 PART OF LOT 6, BLOCK 4, PLAT A, OGDEN CITY SURVEY, BEGINNING PART OF LOT 6, BLOCK 4, PLAT A, OGDEN CITY SURVEY, BEGINNING

FRY, MIKE

\$948.99

RODS NORTH OF THE SOUTHWEST CORNER OF SAID LOT 6, AND RUNNING NORTH OF THE SOUTHWEST CORNER OF SAID LOT 6, AND RUNNING THENCE EAST 132 FEET, THENCE NORTH 233.75 FEET, THENCE WEST THENCE EAST 132 FEET, THENCE NORTH 233.75 FEET, THENCE WEST 132 FEET, THENCE SOUTH 233.75 FEET TO THE PLACE OF BEGINNING

SUMMERS, DOUGLAS

\$65.80

10040045 PART OF LOT 7, BLOCK 4, PLAT A, OGDEN CITY SURVEY, BEGINNING AT THE NORTHWEST CORNER OF SAID LOT 7, AND RUNNING THENCE EAST 54.5 FEET, THENCE SOUTH 165 FEET, THENCE WEST 54.5 FEET, THENCE NORTH 165 FEET TO THE BEGINNING.

THIS CONVEYANCE MADE SUBJECT TO A RIGHT-OF-WAY OVER THE FOLLOWING DESCRIBED TRACT OF LAND: BEGINNING AT THE NORTHWEST CORNER OF LOT 7, AND RUNNING EAST 10 FEET, THENCE SOUTH 155 FEET, THENCE EAST 44 1/2 FEET, THENCE SOUTH 10 FEET, THENCE WEST 54 1/2 FEET, THENCE NORTH 165 FEET TO THE PLACE OF BEGINNING.

10040046 PART OF LOT 7 AND 8, BLOCK 4, PLAT A, OGDEN CITY SURVEY, BEGINNING AT A POINT 54.5 FEET EAST OF THE NORTHWEST CORNER

BITTON, RON

\$117.88

SAID LOT 7, RUNNING THENCE SOUTH 165 FEET, THENCE EAST 94.5 FEET, THENCE NORTH 165 FEET, THENCE WEST 94.5 FEET TO THE PLACE OF BEGINNING. TOGETHER WITH THE FOLLOWING DESCRIBED RIGHT OF WAY: BEGINNING AT THE NORTHWEST CORNER OF SAID LOT 7, RUNNING THENCE EAST 10 FEET, THENCE SOUTH 155 FEET, THENCE EAST 44 FEET, THENCE SOUTH 10 FEET, THENCE WEST 54.5 FEET, THENCE NORTH 165 FEET TO THE PLACE OF BEGINNING.

Tax Serial No. Legal Description

Owner

Assessment

10040046 ALSO TOGETHER WITH A RIGHT-OF-WAY OVER THE FOLLOWING
APART OF THE BLOCK 4, PLAT A, OGDEN CITY SURVEY, WEBER
COUNTY, UTAH, BEGINNING AT A POINT 2 RODS WEST OF THE
NORTHEAST CORNER OF SAID LOT 8 AND RUNNING THENCE WEST
66 FEET, THENCE SOUTH 12 RODS, THENCE EAST 66 FEET, THENCE
NORTH 12 RODS TO THE POINT OF THE BEGINNING.

BITTON, RON

\$117.88

AND RUNNING THENCE WEST 16 FEET, THENCE SOUTH 165 FEET, THE
EAST 16 FEET, THENCE NORTH 165 FEET TO THE PLACE OF BEGINNI

10040057 PART OF LOT 8, BLOCK 4, PLAT A, OGDEN CITY SURVEY, WEBER
COUNTY, UTAH, BEGINNING AT A POINT 2 RODS WEST OF THE

OCHSENBEIN, JEANNE H TRUSTEE

\$268.41

NORTHEAST CORNER OF SAID LOT 8 AND RUNNING THENCE WEST
66 FEET, THENCE SOUTH 12 RODS, THENCE EAST 66 FEET, THENCE
NORTH 12 RODS TO THE POINT OF THE BEGINNING.

10040060 COMMENCING AT THE NORTHWEST CORNER OF LOT 9, BLOCK 4, PLAT
OGDEN CITY SURVEY, AND RUNNING THENCE SOUTH 250 FEET, THENC

DAHLQUIST, GAIL HENSEN TRUSTE

\$75.00

EAST 66.25 FEET, THENCE NORTH 250 FEET, THENCE WEST 66.25 F
TO THE POINT OF BEGINNING.

SUBJECT TO A RIGHT-OF-WAY OVER THE EAST 10 FEET THEREO

10040062 THE NORTH 208.75 FEET OF THE EAST 1/2 OF LOT 9, BLOCK 4,
PLAT A, OGDEN CITY SURVEY, WEBER COUNTY, UTAH

R & G COMPANY

\$69.85

TOGETHER WITH A RIGHT-OF-WAY (1042-835).

10040065 PART OF LOT 10, BLOCK 4, PLAT A, OGDEN CITY SURVEY; BEGINNI
AT A POINT 108 1/2 FEET SOUTH OF THE NORTHEAST CORNER OF SA

BURGL, DOUGLAS &

\$137.57

LOT 10, THENCE SOUTH 45 FEET, THENCE WEST 132 FEET, THENCE
NORTH 45 FEET, THENCE EAST 132 FEET TO PLACE OF BEGINNING.
TOGETHER WITH A RIGHT-OF-WAY FOR ALL OF THE PURPOSES O

ABOVE PROPERTY OVER THE FOLLOWING DESCRIBED LAND, BEGINNING
A POINT 108 1/2 FEET SOUTH OF THE NORTHEAST CORNER OF SAID
LOT 10, THENCE WEST 132 FEET, THENCE NORTH 5 FEET, THENCE
EAST 132 FEET, THENCE SOUTH 5 FEET TO PLACE OF BEGINNING.

EXCEPTING AND RESERVING A RIGHT-OF-WAY OVER THE NORTH
FEET OF THE TRACT OF LAND FIRST DESCRIBED ABOVE FOR ALL THE
PURPOSES OF THE LANDS OF THE GRANTORS ADJOINING SAID LANDS
ON THE NORTH.

17099 15 BK2076 PG230

Tax Serial No. Legal Description

Owner

Assessment

10040068 PART OF LOT 10, BLOCK 4, PLAT A, OGDEN CITY SURVEY, BEGINNING AT THE NORTHWEST CORNER OF THE NORTHWEST CORNER OF SAID LOT 10, AND RUNNING THENCE SOUTH 88.25 FEET TO A POINT 91 FEET NORTH OF THE SOUTHEAST CORNER OF SAID LOT 10, THENCE WEST 132 FEET, THENCE NORTH 88.25 FEET TO A POINT WEST OF THE POINT OF BEGINNING, THENCE EAST 132 FEET TO THE PLACE OF BEGINNING.

BURKE HOLDINGS, L.L.C.

\$1,092.47

10040069 PART OF LOT 9, BLOCK 4, PLAT A, OGDEN CITY SURVEY, BEGINNING AT THE SOUTHEAST CORNER OF SAID LOT 9, RUNNING THENCE AT THE SOUTHEAST CORNER OF SAID LOT 9, RUNNING THENCE NORTH 39.02° WEST 66.33 FEET, THENCE NORTH 0°38' EAST 124.0 NORTH 89.02° WEST 66.33 FEET, THENCE NORTH 0°38' EAST 124.0 FEET, THENCE SOUTH 89.02° EAST 66.33 FEET TO THE EAST LINE FEET, THENCE SOUTH 89.02° EAST 66.33 FEET TO THE EAST LINE OF SAID LOT 9, THENCE SOUTH 0°38' WEST 33 FEET, THENCE EAST OF SAID LOT 9, THENCE SOUTH 0°38' WEST 33 FEET, THENCE EAST 132 FEET, MORE OR LESS, THENCE SOUTH 91 FEET, THENCE WEST 132 FEET, MORE OR LESS, TO BEGINNING.

JAM PARTNERS L.L.C.

\$2,047.96

10070013 THE NORTH 1/2 OF LOT 3, BLOCK 9, PLAT A, OGDEN CITY SURVEY, WEBER COUNTY, UTAH.

BILLS PLANNING MILL

\$151.91

10070014 PART OF LOT 4, BLOCK 9, PLAT A, OGDEN CITY SURVEY, BEGINNING AT THE SOUTHWEST CORNER OF SAID LOT 4, AND RUNNING THENCE EAST 115.6 FEET, THENCE NORTH 112 FEET THENCE WEST 115.6 FEET, THENCE SOUTH 112 FEET TO THE PLACE OF BEGINNING

HILL, JAMES O

\$219.30

10070022 PART OF LOT 5, BLOCK 9, PLAT A, OGDEN CITY SURVEY, BEGINNING AT THE NORTHWEST CORNER OF SAID LOT 5, AND RUNNING THENCE EAST 115.5 FEET, THENCE SOUTH 128 FEET, THENCE WEST 115.5

GOLDENWEST CREDIT UNION

\$96.70

Tax Serial No. Legal Description

Owner

Assessment

10070022	FEET, THENCE NORTH 128 FEET TO THE PLACE OF BEGINNING, SAID PROPERTY, BEING PART OF THE OGDEN RAILWAY CREDIT UNION TRACT, PART OF LOTS 5 TO 8, BLOCK 9, PLAT A, OGDEN CITY SURVEY, WEBER COUNTY, UTAH; BEGINNING AT THE NORTHEAST CORNER OF S LOT 6; RUNNING THENCE SOUTH 89D02' EAST 172.09 FEET ALONG THE SOUTH LINE OF 26TH STREET TO A POINT 161.00 FEET NORTH 89D02' WEST FROM THE NORTHEAST CORNER OF SAID LOT 7; THENCE SOUTH 0D58' WEST 249.36 FEET ALONG AN EXISTING FENCE; THENC NORTH 89D02' WEST 291.70 FEET; THENCE NORTH 0D58' EAST 112. FEET; THENCE SOUTH 89D02' EAST 0.61 FEET; THENCE NORTH 1D05'18" EAST 136.65 FEET ALONG THE EAST WALL OF AN EXISTIN BUILDING TO THE SOUTH LINE OF 26TH STREET; SAID POINT BEING 263.88 FEET SOUTH 89D02' EAST AND 49.50 FEET SOUTH 0D58' WE FROM THE OGDEN CITY MONUMENT AT THE INTERSECTION OF 26TH STREET AND WALL AVENUE; THENCE SOUTH 89D02' EAST 118.71 FEE ALONG SAID SOUTH LINE TO THE POINT OF BEGINNING.	GOLDEN WEST CREDIT UNION OGDEN RAILWAY CREDIT UNION	\$86.70 \$2,865.94
----------	--	--	-----------------------

10070023	PART OF LOT 6, BLOCK 9, PLAT A, OGDEN CITY SURVEY; BEGINNING AT THE NORTHWEST CORNER OF SAID LOT 6, AND RUNNING THENCE EAST 62.02 FEET, THENCE SOUTH 24.5 FEET, THENCE EAST 24.13 FEET, THENCE SOUTH 66.5 FEET, THENCE WEST 86.15 FEET, THENC NORTH 91.00 FEET TO THE PLACE OF BEGINNING. SUBJECT TO AN EASEMENT RIGHT-OF-WAY FOR INGRESS AND EGRESS OVER THE FOLLOWING DESCRIBED PARCEL: PART OF LOT 6, BLOCK 9, OGDEN CITY SURVEY; BEGINNING 52.02 FEET EAST OF TH NORTHWEST CORNER OF SAID LOT 6; RUNNING THENCE EAST 10 FEET THENCE SOUTH 24.50 FEET, THENCE EAST 24.13 FEET, THENCE SOU 39.00 FEET, THENCE WEST 24.13 FEET, THENCE NORTH 19.00 FEET THENCE NORTH 45D WEST 14.14 FEET, THENCE NORTH 34.50 FEET T POINT OF BEGINNING.	BURBRIDGE, ROBERT G &	\$198.26
----------	--	-----------------------	----------

10070031	PART OF LOT 5 AND 6, BLOCK 9, PLAT A, OGDEN CITY SURVEY; BEGINNING AT A POINT ON THE NORTH LINE OF SAID LOT 6, 450 9	STERRETT, JANIS O & HUSB	\$425.74
----------	---	--------------------------	----------

1709915 BK2076 PG232

Tax Serial No. Legal Description

Owner

Assessment

10070031

FEET WEST OF THE NORTHEAST CORNER OF LOT 1 IN SAID BLOCK 9
AND THE SOUTHWEST CORNER OF THE CORNER OF THE OGDEN CITY
CREDIT UNION PROPERTY, AND RUNNING THENCE SOUTH 140.37 FEET

STERKETT, JUANIS O. & HUSB

\$42574

THENCE NORTH 89.02 WEST 53.59 FEET, THENCE NORTH 00.59 EAS
3.72 FEET, THENCE WEST 161.01 FEET TO WEST LINE OF SAID LOT
THENCE NORTH 45.65 FEET, THENCE EAST 86.15 FEET, MORE OR LE
THENCE NORTH 66.50 FEET, THENCE WEST 24.13 FEET, THENCE NOR
24.50 FEET TO THE NORTH LINE OF SAID LOT 6, 62.02 FEET EAST.
THE NORTHWEST CORNER OF SAID LOT 6; THENCE EAST 152.58 FEET
MORE OR LESS, TO THE POINT OF BEGINNING.
TOGETHER WITH AN EASEMENT RIGHT OF WAY FOR INGRESS AND
EGRESS OVER THE FOLLOWING DESCRIBED PARCEL: A PART OF LOT
BLOCK 9, OGDEN CITY SURVEY, BEGINNING 52.02 FEET EAST OF TH
NORTHWEST CORNER OF SAID LOT 6, RUNNING THENCE EAST 10 FEET
THENCE SOUTH 24.50 FEET, THENCE EAST 24.13 FEET, THENCE SOU
39.00 FEET, THENCE WEST 24.13 FEET, THENCE NORTH 19.00 FEET
THENCE NORTH 45.0 WEST 14.14 FEET, THENCE NORTH 34.50 FEET T
THE POINT OF BEGINNING.

10070032

PART OF LOT 7, BLOCK 9, PLAT A, OGDEN CITY SURVEY, WEBER
COUNTY, UTAH; BEGINNING AT THE NORTHEAST CORNER OF LOT 7,
BLOCK 9, PLAT 1, OGDEN CITY SURVEY, WEBER COUNTY, UTAH;
RUNNING THENCE WEST 106.77 FEET ALONG THE SOUTH LINE OF 26T
STREET, THENCE SOUTH 132.93 FEET ALONG AN EXISTING BUILDING
LINE AND ITS PROJECTION TO THE SOUTH LINE OF SAID LOT 7;
THENCE EAST 106.77 FEET, MORE OR LESS, ALONG THE SOUTH LINE
OF SAID LOT 7 TO THE WEST LINE OF LINCOLN AVENUE, THENCE
NORTH 132.93 FEET ALONG SAID WEST LINE TO THE POINT OF
BEGINNING.

STOPPERS, JODI MARIE &

\$532.30

10070033

PART OF LOT 7, BLOCK 9, PLAT A, OGDEN CITY SURVEY; BEGINNIN
AT A POINT 106.77 FEET WEST FROM THE SOUTHEAST CORNER OF SA
LOT; RUNNING THENCE WEST 25.23 FEET, THENCE NORTH 43.00 FEE

FARRER, JODI MARIE &

\$7.37

Tax Serial No. Legal Description Owner Assessment

10070038 THE NORTHEAST CORNER OF SAID LOT 8, RUNNING THENCE WEST 148.00 FEET, THENCE EAST 85 FEET, THENCE NORTH 106.86 FEET, THENCE WEST 10.25 FEET, THENCE NORTH 43 FEET, MORE OR LESS, TO THE POINT OF BEGINNING. FARRER, JODI MARE & HOSKINS, BOYD I & WF \$79.79

10070039 PART OF LOT 8, BLOCK 9, PLAT A, OGDEN CITY SURVEY; BEGINNING AT THE NORTHEAST CORNER OF SAID LOT 8, RUNNING THENCE WEST 148.00 FEET, THENCE EAST 85 FEET, THENCE NORTH 106.86 FEET, THENCE WEST 10.25 FEET, THENCE NORTH 43 FEET, MORE OR LESS, TO THE POINT OF BEGINNING. FARRER, JODI MARE & HOSKINS, BOYD I & WF \$79.79

10070040 PART OF LOT 8, BLOCK 9, PLAT A, OGDEN CITY SURVEY; BEGINNING AT THE NORTHEAST CORNER OF SAID LOT 8, RUNNING THENCE WEST 148.00 FEET, THENCE EAST 85 FEET, THENCE NORTH 106.86 FEET, THENCE WEST 10.25 FEET, THENCE NORTH 43 FEET, MORE OR LESS, TO THE POINT OF BEGINNING. FARRER, JODI MARE & HOSKINS, BOYD I & WF \$79.79

10070044 PART OF LOT 8, BLOCK 9, PLAT A, OGDEN CITY SURVEY; BEGINNING AT A POINT 172 FEET EAST AND 12.5 FEET NORTH OF THE SOUTHWEST CORNER OF SAID LOT 8, THENCE NORTH 119.5 FEET TO THE NORTH LINE OF SAID LOT, THENCE EAST 40 FEET, THENCE SOUTH 119.5 FEET TO THE NORTH LINE OF BINFORD STREET AND TO A POINT EAST OF BEGINNING, THENCE WEST 40 FEET TO BEGINNING. FARRER, JODI MARE & HOSKINS, BOYD I \$236.82

10070050 PART OF LOTS 9 AND 10, BLOCK 9, PLAT A, OGDEN CITY SURVEY; BEGINNING AT A POINT 107.25 FEET WEST OF THE NORTHEAST CORNER OF LOT 9, AND RUNNING THENCE WEST 74.74 FEET, THENCE SOUTH 148.00 FEET, THENCE EAST 85 FEET, THENCE NORTH 106.86 FEET, THENCE WEST 10.25 FEET, THENCE NORTH 43 FEET, MORE OR LESS, TO THE POINT OF BEGINNING. FARRER, JODI MARE & HOSKINS, BOYD I \$236.82

ALSO, A RIGHT-OF-WAY IN COMMON WITH OTHERS OVER THAT BEGINNING

44 1709915 BK2076 P6234

Tax Serial No. Legal Description Owner Assessment

10070059 CERTAIN RIGHT-OF-WAY DESCRIBED IN DEED TO JOSEPH WILLIAM
 COVERED BY DEED IN BOOK 46 OF DEEDS MADE IN WEBER COUNTY
 RECORDS.
 EXCEPT OGDEN CITY STREET (113-297)
 \$176.76
 CHRISTENSEN, JON SCOTT &

10070056 PART OF LOTS 9 AND 10, BLOCK 9, PLAT A, OGDEN CITY SURVEY;
 BEGINNING AT A POINT ON THE WEST LINE OF LINCOLN AVENUE 116
 FEET NORTH OF THE SOUTHEAST CORNER OF SAID LOT 10, SAID LOT
 BEING 298.43 FEET NORTH OF THE CENTER LINE OF 27TH STREET;
 RUNNING THENCE NORTH 106.86 FEET; THENCE WEST 97.0 FEET;
 THENCE SOUTH 106.86 FEET; THENCE EAST 97 FEET TO THE POINT
 OF BEGINNING.
 \$176.76
 CHRISTENSEN, JON SCOTT &

10070058 PART OF LOTS 1 AND 10, BLOCK 9, PLAT A, OGDEN CITY SURVEY,
 BEGINNING AT SOUTHEAST CORNER OF SAID LOT 10, AND RUNNING
 THENCE SOUTH 24.9 FEET, THENCE WEST 132 FEET, THENCE NORTH
 24.9 FEET, THENCE WEST 198 FEET, THENCE NORTH 66 FEET, THEN
 EAST 40 FEET, THENCE NORTH 40 FEET, THENCE EAST 108 FEET,
 THENCE NORTH 10 FEET, THENCE EAST 182 FEET, THENCE SOUTH
 116 FEET TO THE POINT OF BEGINNING.
 \$556.96
 SAHAMI, MEHDI

10070063 PART OF LOT 7, BLOCK 9, PLAT A, OGDEN CITY SURVEY, WEBER
 COUNTY, UTAH; BEGINNING AT A POINT 172 FEET EAST OF THE
 NORTHWEST CORNER OF SAID LOT 7; AND RUNNING THENCE SOUTH
 132.93 FEET, MORE OR LESS, TO SOUTH LINE OF SAID LOT; THENC
 EAST 26 FEET TO A POINT 132 FEET WEST OF EAST LINE OF SAID
 LOT 7; THENCE NORTH 43 FEET, THENCE EAST 25.23 FEET, THENCE
 NORTH 89.93 FEET TO NORTH LINE OF SAID LOT 7; THENCE WEST
 51.23 FEET, MORE OR LESS, TO BEGINNING.
 \$38.89
 FARRER, JODI MARIE &

10070065 THE WEST 100 FEET OF LOT 2, BLOCK 9, PLAT A, OGDEN CITY
 SURVEY, WEBER COUNTY, UTAH.
 \$69.59
 HERNANDEZ, ANTONIO

10080001 PART OF LOT 1, BLOCK 10, PLAT A, OGDEN CITY SURVEY; COMMENC
 AT THE SOUTHEAST CORNER OF SAID LOT 1, AND RUNNING THENCE
 \$116.05
 MAGGIO, PAUL & WF

1709915 BK2076 P6235

Tax Serial No. Legal Description

Owner

Assessment

10080007 PART OF LOT 1, BLOCK 10, PLAT A, OGDEN CITY SURVEY: COMMENCING AT A POINT 70 FEET WEST OF THE SOUTHEAST CORNER OF SAID LOT 1, RUNNING THENCE NORTH 70 FEET, THENCE WEST 53 FEET, THENCE SOUTH 70 FEET, THENCE EAST 53 FEET TO THE PLACE OF BEGINNING.

MAGGIO, PAUL & WIFE
SCOTT, BOYD G & WIFE

\$116.05
\$21.00

10080007 PART OF LOT 1, BLOCK 10, PLAT A, OGDEN CITY SURVEY: BEGINNING AT A POINT 70 FEET NORTH FROM THE SOUTHEAST CORNER OF SAID LOT 1, RUNNING THENCE NORTH 86 FEET, THENCE WEST 120 FEET, THENCE SOUTH 16 FEET, THENCE WEST 5 FEET, THENCE SOUTH 70 FEET, THENCE EAST 125 FEET TO THE PLACE OF BEGINNING.

C & K INVESTMENTS

\$134.37

10080037 PART OF LOT 6, BLOCK 10, PLAT A, OGDEN CITY SURVEY: BEGINNING AT A POINT 8 RODS SOUTH OF THE NORTHWEST CORNER OF SAID LOT AND RUNNING THENCE SOUTH 2.5 RODS, THENCE EAST 8 RODS, THEN NORTH 2.5 RODS, THENCE WEST 8 RODS TO THE PLACE OF BEGINNING.

BAMBERGER SQUARE PARTNERSH

\$26.04

10080039 PART OF LOTS 6 AND 7, BLOCK 10, PLAT "A" OGDEN CITY SURVEY: BEGINNING AT THE NORTHWEST CORNER OF SAID LOT 6, AND RUNNING THENCE SOUTH 132.00 FEET, THENCE EAST 132.00 FEET, THENCE SOUTH 10.00 FEET, THENCE EAST 41.25 FEET, THENCE NORTH 142 FEET, THENCE WEST 173.25 FEET TO THE POINT OF BEGINNING.

BAMBERGER SQUARE PARTNERSH

\$2,536.98

10080047 PART OF LOT 7, BLOCK 10, PLAT A, OGDEN CITY SURVEY, WEBER COUNTY, UTAH, BEGINNING AT A POINT EAST 41.25 FEET FROM THE NORTHWEST CORNER OF LOT 7 AND RUNNING THENCE SOUTH 142.00 FEET, THENCE WEST 41.25 FEET, THENCE SOUTH 31.25 FEET, THEN EAST 66.00 FEET, THENCE NORTH 173.25 FEET, THENCE WEST 24.7 FEET TO THE POINT OF BEGINNING.

BAMBERGER SQUARE PARTNERSH

\$63.26

10080057 PART OF LOT 9, BLOCK 10, PLAT A, OGDEN CITY SURVEY: BEGINNING AT A POINT 45.5 FEET WEST FROM THE NORTHEAST CORNER OF SAID LOT 9, AND RUNNING THENCE WEST 45 FEET, THENCE SOUTH 125 FEET, THENCE EAST 45 FEET, THENCE NORTH 125 FEET TO THE PLACE

WEIR, BLAINE L & WIFE

\$175.84

1709915 BK2076 PG236

Tax Serial No. Legal Description

Owner

Assessment

10090004 QR BEGINNING AT A POINT 45 FEET NORTH ALONG THE WEST LINE OF LOT 1, AND RUNNING THENCE WEST ALONG THE NORTH LINE OF 27TH STREET 110.0 FEET, THENCE NORTH 45.0 FEET, THENCE EAST 110.0 FEET TO THE WEST LINE OF WASHINGTON BLVD, THENCE SOUTH ALONG SAID WEST LINE 45.0 FEET TO THE POINT OF BEGINNING.

WEBER, BLAINE L & WF
MACCRATE-WOODBURY CO.

\$175.84

10090005

PART OF LOT 1, BLOCK 11, PLAT A, OGDEN CITY SURVEY, WEBER COUNTY, UTAH: BEGINNING AT A POINT 45 FEET NORTH ALONG THE WEST LINE OF WASHINGTON BLVD FROM THE SOUTHEAST CORNER OF SAID LOT 1; AND RUNNING THENCE WEST 102.0 FEET, THENCE NORTH 60 FEET, THENCE EAST 102.0 FEET TO THE WEST LINE OF WASHINGTON BLVD, THENCE SOUTH ALONG SAID WEST LINE 60 FEET TO THE POINT OF BEGINNING.

MACCRATE-WOODBURY CO.

\$458.27

10090007

PART OF LOTS 1 AND 10, BLOCK 11, PLAT A, OGDEN CITY SURVEY, WEBER COUNTY, UTAH: BEGINNING AT A POINT 115.0 FEET NORTH ALONG THE WEST LINE OF WASHINGTON BLVD FROM THE SOUTHEAST CORNER OF SAID LOT 1; AND RUNNING THENCE WEST 102 FEET, THENCE NORTH 50.0 FEET, THENCE EAST 102.0 FEET TO THE WEST LINE OF WASHINGTON BLVD, THENCE SOUTH ALONG SAID WEST LINE 50.0 FEET TO THE POINT OF BEGINNING TOGETHER WITH THE RIGHT TO USE A STRIP OF LAND 10 FEET

MACCRATE-WOODBURY CO

\$276.33

1709915 BK2076 PG267

Tax Serial No. Legal Description

Owner

Assessment

10090003 WIDE AND 102 FEET LONG PROPERTY SOUTH OF THE
 AND 102 FEET LONG PROPERTY SOUTH OF THE
 AND 102 FEET LONG PROPERTY SOUTH OF THE

MACRATTE-WOODBURY CO
 MACRATTE-WOODBURY CO

\$276.38
 \$76.53

10090004 PART OF LOTS 1 AND 10, BLOCK 11, PLAT A, OGDEN CITY SURVEY,
 WEBER COUNTY, UTAH: BEGINNING 110 FEET WEST FROM THE
 SOUTHEAST CORNER OF SAID LOT 1; THENCE WEST 30.5 FEET,
 THENCE NORTH 165 FEET, THENCE EAST 38.5 FEET, THENCE SOUTH
 FEET, THENCE EAST 102 FEET, THENCE SOUTH 10 FEET, THENCE
 WEST 102 FEET, THENCE SOUTH 60 FEET, THENCE WEST 8 FEET,
 THENCE SOUTH 45 FEET TO BEGINNING.
 SUBJECT TO RIGHTS-OF-WAY OVER ENTIRE PARCEL.

MACRATTE-WOODBURY CO

\$264.11

10090005 PART OF LOTS 1 AND 10, BLOCK 11, PLAT A, OGDEN CITY SURVEY,
 WEBER COUNTY, UTAH: BEGINNING AT A POINT 160.5 FEET WEST
 ALONG THE NORTH LINE OF 27TH STREET FROM THE SOUTHEAST
 CORNER OF SAID LOT 1; AND RUNNING THENCE WEST ALONG SAID
 NORTH LINE 133.15 FEET, THENCE NORTH 165.0 FEET, THENCE
 EAST 173.15 FEET, THENCE SOUTH 65.0 FEET, THENCE WEST 20.0
 FEET, THENCE SOUTH 100.0 FEET TO THE POINT OF BEGINNING.
 TOGETHER WITH A RIGHT-OF-WAY OVER THE FOLLOWING
 DESCRIBED TRACT OF LAND: BEGINNING AT A POINT 140.5 FEET
 WEST OF THE SOUTHEAST CORNER OF BLOCK 11, PLAT A, OGDEN
 CITY SURVEY, AND RUNNING THENCE NORTH 165.0 FEET, THENCE
 EAST 38.5 FEET, THENCE SOUTH 120 FEET, THENCE WEST 8.0 FEET
 THENCE SOUTH 45.0 FEET, THENCE WEST 30.5 FEET TO THE POINT
 OF BEGINNING.

ELLIOTT-HALL COMPANY LIMITED

\$485.47

10090011 PART OF LOT 2, BLOCK 11, PLAT A, OGDEN CITY SURVEY: BEGINNI
 AT A POINT 130 FEET WEST OF THE SOUTHEAST CORNER OF SAID
 LOT 2, RUNNING THENCE NORTH 132 FEET MORE OR LESS, TO THE
 NORTH LINE OF SAID LOT 2, THENCE WEST 35.3 FEET, THENCE
 SOUTH 3 FEET, THENCE WEST 67.7 FEET, THENCE SOUTH 129 FEET,
 MORE OR LESS TO THE SOUTH LINE OF SAID LOT 2, THENCE EAST 1
 FEET TO THE PLACE OF BEGINNING.

1709915 BK2076 PG238

Tax Serial No. Legal Description

Owner

Assessment

Tax Serial No.	Legal Description	Owner	Assessment
1009001	PART OF LOT 2, BLOCK 11, PLAT A, OGDEN CITY SURVEY; BEGINNING AT A POINT 170 FEET WEST FROM THE SOUTHWEST CORNER OF SAID LOT 3, RUNNING THENCE SOUTH 49 FEET THENCE WEST 67.7 FEET; THENCE NORTH 3 FEET; THENCE EAST 63 FEET; THENCE NORTH 46 FEET; THENCE EAST 4.7 FEET TO THE PLACE OF BEGINNING.	UTAH BOTTLING WORKS LIMITED	\$1.42
1009001	PART OF LOT 2, BLOCK 11, PLAT A, OGDEN CITY SURVEY; BEGINNING AT THE SOUTHWEST CORNER OF SAID LOT 2, AND RUNNING THENCE EAST 98.65 FEET; THENCE NORTH 132 FEET; THENCE WEST 98.65 FEET; THENCE SOUTH 132 FEET TO THE POINT OF BEGINNING.	ELLIOTT HALL CO	\$73.72
1009004	PART OF LOT 3, BLOCK 11, PLAT A, OGDEN CITY SURVEY; BEGINNING AT THE SOUTHWEST CORNER OF LOT 3, AND RUNNING THENCE EAST 161.65 FEET; TO A POINT 170 FEET WEST FROM THE SOUTHWEST CORNER OF SAID LOT 3; THENCE NORTH 130.86 FEET; MORE OR LESS TO A POINT 3 FEET SOUTH FROM THE NORTH LINE OF SAID LOT 3; THENCE WEST 161.65 FEET TO THE WEST LINE OF LOT 3; THENCE SOUTH 130.86 FEET; MORE OR LESS, TO THE PLACE OF BEGINNING. SUBJECT TO AN EASEMENT FOR RIGHT-OF-WAY OVER THE FOLLOWING DESCRIBED REAL PROPERTY: A PART OF LOT 3, BLOCK 11, PLAT A, OGDEN CITY SURVEY; BEING A 10.00 FOOT WIDE EASEMENT FOR INGRESS AND EGRESS PURPOSES, LYING 5.00 FEET ON EACH SIDE OF THE FOLLOWING DESCRIBED CENTERLINE: BEGINNING AT A POINT ON THE WESTERLY LINE OF LOT 3, SAID POINT BEING 3.0 SOUTHERLY OF THE NORTHWESTERLY CORNER OF SAID LOT 3; THENCE SOUTHERLY ALONG THE WESTERLY LINE OF LOT 3, 46.00 FEET TO THE TRUE POINT OF BEGINNING; THENCE EASTERLY 103 FEET TO A POINT 46.00 FEET TO A POINT; SAID POINT BEING 3.0 FEET SOUTHERLY OF THE NORTHERLY LINE OF LOT 3, AS RECORDED JUNE 28, 1979, IN BOOK 1310, PAGE 276.	UTAH BOTTLING WORKS LIMITED	\$1,590.76
1009001	PART OF LOT 3, BLOCK 11, PLAT A, OGDEN CITY SURVEY; BEGINNING AT A POINT 30 FEET WEST OF THE SOUTHEAST CORNER OF SAID LOT	UTAH BOTTLING WORKS LIMITED	\$127.16

E# 17099 15 BK2076 P6239

Tax Serial No. Legal Description

Owner

Assessment

10090015 AND RUNNING THENCE WEST 135.3 FEET, THENCE NORTH 46 FEET, THENCE EAST 140 FEET, THENCE SOUTH 35 FEET TO THE PLACE OF BEGINNING.

UTAH BOTTLING WORKS LIMITED

\$127.16

10090016 PART OF LOT 3, BLOCK 11, PLAT A, OGDEN CITY SURVEY, BEGINNING AT A POINT 30 FEET WEST AND 40.93 FEET SOUTH FROM THE NORTHEAST CORNER OF SAID LOT 3, AND RUNNING THENCE SOUTH 43 FEET, THENCE WEST 135.3 FEET, THENCE SOUTH 3 FEET, THENCE WEST 4.7 FEET, THENCE NORTH 46 FEET, THENCE EAST 140 FEET TO THE PLACE OF BEGINNING.
TOGETHER WITH A RIGHT-OF-WAY OVER THE EAST 30 FEET OF LOTS 2 AND 3, BLOCK 11, PLAT A, OGDEN CITY SURVEY, WEBER COUNTY, UTAH.

UTAH BOTTLING WORKS LIMITED

\$60.71

10090017 PART OF LOT 3, BLOCK 11, PLAT A, OGDEN CITY SURVEY, BEGINNING AT A POINT 30 FEET WEST OF THE NORTHEAST CORNER OF SAID LOT AND RUNNING THENCE SOUTH 40.93 FEET, THENCE WEST 140 FEET, THENCE NORTH 37.93 FEET, THENCE WEST 10 FEET, THENCE NORTH FEET, THENCE EAST 150 FEET TO THE PLACE OF BEGINNING.
TOGETHER WITH A RIGHT-OF-WAY OVER THE EAST 30 FEET OF LOTS 2 AND 3, IN SAID BLOCK 11, PLAT A, OGDEN CITY SURVEY, WEBER COUNTY, UTAH.

UTAH BOTTLING WORKS LIMITED

\$57.88

10090021 PART OF LOT 4, BLOCK 11, PLAT A, OGDEN CITY SURVEY, BEGINNING AT A POINT 12 FEET SOUTH OF THE NORTHWEST CORNER OF SAID LOT 4, RUNNING THENCE SOUTH 23 FEET, THENCE EAST 50 FEET, THENCE NORTH 23 FEET, THENCE WEST 50 FEET TO THE PLACE OF BEGINNING.
10090022 PART OF LOTS 4 AND 5, BLOCK 11, PLAT A, OGDEN CITY SURVEY, BEGINNING AT THE SOUTHWEST CORNER OF SAID LOT 5 AND RUNNING THENCE NORTH 40 FEET TO A POINT 225 FEET SOUTH FROM THE NORTHWEST CORNER OF SAID BLOCK 11, THENCE EAST 162 FEET, THENCE SOUTH 40 FEET, THENCE EAST 3 FEET, THENCE SOUTH 35 FEET, THENCE WEST 115 FEET, THENCE NORTH 23 FEET, THENCE

COWDRICK, TIMOTHY L

\$32.04

AGRICOLA, THOMAS N

\$253.17

Tax Serial No. Legal Description

Owner

Assessment

10090029 WEST 20 FEET THENCE NORTH 1/2 FEET TO THE POINT OF BEGINNING
PART OF LOT 5, BLOCK 11, PLAT A, OGDEN CITY SURVEY, BEGINNING
AT A POINT 165 FEET SOUTH OF THE NORTHWEST CORNER OF SAID
BLOCK 11, AND RUNNING THENCE EAST 82.5 FEET, THENCE SOUTH 6
FEET, THENCE WEST 82.5 FEET, THENCE NORTH 60 FEET TO THE
PLACE OF BEGINNING.

AGRIOLA, THOMAS N
MORRIS, H CONWAY & WF

\$255.17
\$76.83

10090031 PART OF LOTS 5 AND 6, BLOCK 11, PLAT A, OGDEN CITY SURVEY:
BEGINNING AT A POINT 82.5 FEET EAST OF THE NORTHWEST CORNER
OF SAID BLOCK 11, RUNNING THENCE SOUTH PARALLELING THE EAST
LINE OF GRANT AVENUE 225 FEET TO THE NORTH LINE OF THE MURP
NEILL ELECTRIC SERVICE INC. PROPERTY, THENCE EAST 79.5 FEET
TO THE NORTHEAST CORNER OF THE MURPHY NEILL ELECTRIC SERVIC
INC. PROPERTY, THENCE SOUTH 40 FEET TO THE SOUTH LINE OF SA
LOT 5, THENCE EAST 139.95 FEET TO THE WEST LINE OF KEISEL
AVENUE AS CONVEYED TO OGDEN CITY IN 1960, THENCE NORTH ALON
THE WEST LINE OF KEISEL AVENUE 264 FEET TO THE SOUTH LINE
OF 26TH STREET, THENCE WEST ALONG THE SOUTH LINE OF 26TH
STREET 25.75 FEET TO THE NORTHEAST CORNER OF THE RALPH P
RICHARDSON PROPERTY, THENCE SOUTH 116 FEET TO A POINT 148 F
NORTH OF THE SOUTH LINE OF SAID LOT 5, THENCE WEST 6.25 FEE
THENCE SOUTH 48.5 FEET TO THE SOUTHEAST CORNER OF THE RALPH
RICHARDSON PROPERTY, THENCE WEST 26.75 FEET TO THE SOUTHWES
CORNER OF THE RALPH P RICHARDSON PROPERTY, THENCE NORTH 165
FEET TO THE SOUTH LINE OF 26TH STREET, THENCE WEST ALONG TH
SOUTH LINE OF 26TH STREET 160.7 FEET TO THE POINT
OF BEGINNING.
SUBJECT TO THE 12 FOOT RIGHT-OF-WAY DESCRIBED AS PER
AGREEMENT (651-330),
CONTAINING 1.139 ACRE.

BANK OF UTAH

\$494.38

10090033 PART OF LOTS 5 AND 6, BLOCK 11, PLAT A, OGDEN CITY SURVEY,
DESCRIBED AS FOLLOWS BEGINNING AT THE NORTHWEST CORNER OF

BANK OF UTAH

\$92.47

1709915 BK2076 PG241

Tax Serial No. Legal Description Owner Assessment

10099037 SAID LOT 6 AND RUNNING THENCE EAST 5 RODS THENCE SOUTH 10
 FEET THENCE WEST 88 FEET THENCE NORTH 110 FEET THENCE EAST
 110 FEET TO THE PLACE OF BEGINNING. BANK OF UTAH \$92.47

10099044 PART OF LOTS 5 AND 6, BLOCK 11, PLAT A, OGDEN CITY SURVEY;
 BEGINNING AT A POINT WHICH IS 276.7 FEET EAST OF THE NORTHW
 CORNER OF SAID LOT 6; THENCE WEST 33 FEET TO A POINT 86.75
 FEET WEST OF THE NORTHEAST CORNER OF SAID LOT 6; THENCE
 SOUTH 165 FEET; THENCE EAST 26.75 FEET; THENCE NORTH 48.5
 FEET; THENCE EAST 6.25 FEET TO A POINT SOUTH OF BEGINNING;
 THENCE NORTH 116.5 FEET TO THE PLACE OF BEGINNING.
 RIGHT-OF-WAY DESCRIBED AS FOLLOWS: BEGINNING AT A
 POINT 60 FEET WEST AND 165 FEET SOUTH OF THE NORTHEAST CORN
 OF LOT 6, BLOCK 11, PLAT A, OGDEN CITY SURVEY, WEBER COUNTY
 UTAH; THENCE NORTH 12 FEET; THENCE EAST 60 FEET; MORE OR
 LESS, TO A RIGHT-OF-WAY RUNNING NORTH AND SOUTH ON THE EAST
 SIDE OF LOTS 5 AND 6; THENCE SOUTH 12 FEET; THENCE WEST 60
 FEET; MORE OR LESS TO POINT OF BEGINNING. BANK OF UTAH \$34.91

10099044 PART OF LOTS 7 AND 8, BLOCK 11, PLAT A, OGDEN CITY SURVEY;
 BEGINNING AT THE NORTHEAST CORNER OF SAID BLOCK 11; RUNNING
 THENCE SOUTH 0D58' WEST ALONG THE WEST LINE OF WASHINGTON
 BOULEVARD 110.00 FEET; THENCE NORTH 89D02' WEST 132.00 FEET
 THENCE SOUTH 0D58' WEST 87.36 FEET MORE OR LESS TO THE OUTS
 EDGE OF AN EXTERIOR WALL OF AN EXISTING BUILDING; THENCE
 NORTH 89D06'00" WEST 48.40 FEET; MORE OR LESS, TO A BUILDIN
 CORNER; THENCE NORTH 89D06'00" WEST 6.10 FEET TO SOUTH EDGE
 EXISTING CURB AND GUTTER; THENCE ALONG SAID SOUTH EDGE THE
 FOLLOWING 2 COURSES: LEFT ALONG THE ARC OF A 30.06 FOOT
 RADIUS CURVE A DISTANCE OF 3.07 FEET (CHORD BEARS SOUTH
 57D31'27" WEST 3.07 FEET) RIGHT ALONG THE ARC OF A 30.06
 FOOT RADIUS CURVE A DISTANCE OF 18.99 FEET (CHORD BEARS
 SOUTH 72D41'57" WEST 18.68 FEET); THENCE NORTH 89D16'52"

BANK OF UTAH \$4965.13

E: 1709915 BK2076 PG242

Tax Serial No. Legal Description

Owner

Assessment

10090044 WEST 101.8 FEET, THENCE NORTH 0D58 EAST 206.00 FEET TO THE
SOUTH LINE OF SAID STREET, THENCE SOUTH 87.36 FEET, EAST 116.00
FEET TO THE POINT OF BEGINNING.

BANK OF UTAH

\$4,965.13

SUBJECT TO AND TOGETHER WITH A 12 FOOT RIGHT OF WAY
DESCRIBED AS FOLLOWS: BEGINNING AT A POINT 132 FEET WEST
FROM THE NORTHEAST CORNER OF SAID BLOCK 11 AND RUNNING
THENCE SOUTH 0D58 WEST 198 FEET, THENCE NORTH 89D02 WEST
12 FEET, THENCE NORTH 0D58 EAST 198 FEET, THENCE SOUTH
89D02 EAST 12 FEET TO BEGINNING.

BANK OF UTAH

\$172.07

10090045 PART OF LOTS 7 & 8, BLOCK 11, PLAT A, OGDEN CITY SURVEY;
BEGINNING AT A POINT 110 FEET SOUTH OF THE NORTHEAST CORNER
OF LOT 7, BLOCK 11, PLAT A, OGDEN CITY SURVEY AND RUNNING
THENCE SOUTH 86.36 FEET, THENCE ALONG THE OUTSIDE EDGE OF A
EXTERIOR WALL OF AN EXISTING BUILDING NORTH 89D0600 WEST
127.40 FEET, THENCE SOUTH 0D5400 WEST 1.00 FEET, THENCE
NORTH 89D0600 WEST 4.60 FEET, THENCE NORTH 87.36 FEET,
THENCE EAST 132 FEET TO THE PLACE OF BEGINNING.
TOGETHER WITH A RIGHT-OF-WAY OVER THE FOLLOWING DESCRIBED
PROPERTY: BEGINNING AT A POINT 132 FEET WEST OF THE NORTHEA
CORNER OF SAID LOT 7; AND RUNNING THENCE WEST 12 FEET;
THENCE SOUTH 198 FEET, THENCE EAST 12 FEET, THENCE NORTH 19
FEET TO THE PLACE OF BEGINNING.

WASHINGTON BLVD PROPERTIES

\$940.61

10090052 PART OF LOT 8, BLOCK 11, PLAT A, OGDEN CITY SURVEY, WEBER
COUNTY, UTAH: BEGINNING AT A POINT LOCATED SOUTH 0D5800"
WEST 196.36 FEET AND NORTH 89D0600" WEST 72.00 FEET FROM T
NORTHEAST CORNER OF BLOCK 11, PLAT A, OGDEN CITY SURVEY,
RUNNING THENCE ALONG THE OUTSIDE EDGE OF AN EXTERIOR WALL
OF AN EXISTING BUILDING THE FOLLOWING THREE COURSES: NORT
89D0600" WEST 55.40 FEET, SOUTH 0D5400" WEST 1.00 FEET,
NORTH 89D0600" WEST 53 FEET TO A BUILDING CORNER, THENCE
NORTH 89D0600" WEST 6.10 FEET TO SOUTH EDGE OF EXISTING

E# 1709915 BK2076 P6243

Tax Serial No. Legal Description

Owner

Assessment

10090052

GIVEN AND SUTHERLAND THENCE ALONG SAID SOUTH EIGHTH STREET OF LIVING
THREE COURSES, BEG. ALONG THE BEACON OF A 30.06 FOOT RADIUS
CURVE A DISTANCE OF 3.07 FEET, (CHORD BEARS SOUTH 57D31'27"

WASHINGTON BLVD PROPERTIES

\$940.61

WEST 3.07 FEET) RIGHT ALONG THE ARC OF A 30.06 FOOT RADIUS

CURVE A DISTANCE OF 18.49 FEET (CHORD BEARS SOUTH 72D41'57"

WEST 18.68 FEET) NORTH 89D16'52" WEST 106.98 FEET TO EAST

LINE OF KEISEL AVENUE, THENCE SOUTH 0D58'00" WEST 38.14 FEE

ALONG SAID EAST LINE TO NORTHWEST CORNER OF PARKING AREA "A

FRORER PLAZA, A CONDOMINIUM PROJECT, RUNNING THENCE ALONG

THE NORTH LINE THE FOLLOWING FIVE COURSES: SOUTH 89D02'00"

EAST 127.34 FEET, SOUTH 0D58'00" WEST 6.0 FEET, SOUTH

89D02'00" EAST 92.47 FEET, SOUTH 0D58'00" WEST 77.35 FEET,

SOUTH 89D02'00" EAST 93.84 FEET AND RUNNING THENCE NORTH

0D58' EAST 82.09 FEET, THENCE NORTH 89D06'00" WEST 72.00

FEET, THENCE NORTH 0D54'00" EAST 47.00 FEET TO THE POINT

OF BEGINNING.

SUBJECT TO A PERPETUAL RIGHT OF WAY OVER THE WEST 7.0

FEET THEREOF.

SUBJECT AND TOGETHER WITH THE 12 FOOT RIGHT OF WAY

DESCRIBED AS FOLLOWS: BEGINNING AT A POINT 132 FEET WEST

FROM THE NORTHEAST CORNER OF SAID BLOCK 11 AND RUNNING

THENCE SOUTH 0D58' WEST 198 FEET, THENCE NORTH 89D02' WEST

12 FEET, THENCE NORTH 0D58' EAST 198 FEET, THENCE SOUTH

89D02' EAST 12 FEET TO BEGINNING.

10090059 PART OF LOTS 9 & 10, BLOCK 11, PLAT A, OGDEN CITY SURVEY;

JACOBSON, JAMES W

\$1,245.39

BEGINNING AT A POINT LOCATED NORTH 0D58'00" EAST 0.34 FEET

FROM THE SOUTHEAST CORNER OF LOT 9, BLOCK 11, PLAT A, OGDEN

CITY SURVEY, POINT OF BEGINNING BEING ON THE SOUTH EDGE OF

EXISTING BUILDING, THENCE ALONG THE EDGE OF SAID EXISTING

BUILDING THE FOLLOWING TWO COURSES: NORTH 89D07'00" WEST

265.03 FEET, NORTH 0D53'00" EAST 0.19 FEET, TO SOUTH LINE O

SAID LOT 9, THENCE NORTH 89D00'00" WEST 48.62 FEET ALONG SA

Tax Serial No. Legal Description

Owner

Assessment

10090059 SOUTH LINE TO THE EAST LINE OF KESSEL AVENUE, THENCE SOUTH 44.5 FEET, THENCE EAST 112.5 FEET, THENCE NORTH 112.5 FEET TO POINT OF BEGINNING.

JACOBSON, JAMES W

\$1,245.39

10090063 BEGINNING AT A POINT 140.5 FEET WEST OF THE SOUTHEAST CORNER OF BLOCK 11, PLAT A, OGDEN CITY SURVEY, WEBER COUNTY UTAH; AND RUNNING THENCE WEST 20.0 FEET, THENCE NORTH 100.0 FEET, THENCE EAST 20.0 FEET, THENCE SOUTH 100.0 FEET TO THE POINT OF BEGINNING.

MACGRATE-WOODBURY CO

\$9.06

ALSO: TOGETHER WITH A RIGHT-OF-WAY OVER THE FOLLOWING DESCRIBED TRACT OF LAND: BEGINNING AT A POINT 140.5 FEET WEST OF THE SOUTHEAST CORNER OF BLOCK 11, PLAT A, OGDEN CITY SURVEY; AND RUNNING THENCE NORTH 165.0 FEET, THENCE EAST 38.5 FEET, THENCE SOUTH 120.0 FEET, THENCE WEST 8.0 FEET, THENCE SOUTH 45.0 FEET, THENCE WEST 30.5 FEET TO THE POINT OF BEGINNING.

10090065 PART OF LOT 9, BLOCK 11, PLAT A, OGDEN CITY SURVEY, BEGINNING NORTH 0D38'00" EAST 0.34 FEET, NORTH 89D07'00" WEST 265.03 FEET, AND NORTH 0D53'00" EAST 0.19 FEET FROM THE SOUTHEAST CORNER OF LOT 9, BLOCK 11, PLAT A, OGDEN CITY SURVEY, RUNN

FRORER APPRAISAL & INVESTME

\$0.71

THENCE NORTH 0D53' EAST 0.72 FEET, NORTH 89D07'00" WEST 48 FEET, THENCE SOUTH 0.62 FEET, THENCE SOUTH 89D00'06" EAST 48.62 FEET TO POINT OF BEGINNING.

10090066 PART OF LOT 8, BLOCK 11, PLAT A, OGDEN CITY SURVEY, WEBER COUNTY, UTAH; BEGINNING AT A POINT LOCATED SOUTH 0D58'00"

TOLLER ASSOCIATES

\$318.01

WEST 196.36 FEET FROM THE NORTHEAST CORNER OF BLOCK 11, PLAT A, OGDEN CITY SURVEY, RUNNING THENCE NORTH 89D06'00" WEST 72.00 FEET ALONG THE OUTSIDE EDGE OF AN EXTERIOR WALL OF AN EXISTING BUILDING, THENCE SOUTH 0D54'00" WEST 47.00 FEET ALONG THE CENTER OF AN INTERIOR BUILDING WALL, THENCE ALONG THE OUTSIDE EDGE OF AN EXTERIOR WALL OF AN EXISTING BUILDING THE FOLLOWING TWO COURSES: SOUTH 89D06'00" EAST

E# 1709915 BK2076 PG245

Tax Serial No. Legal Description Owner Assessment

10100019 CORNER OF LOT 3, BLOCK 12, AND RUNNING THENCE EAST 40 FEET
 THENCE NORTH 85 FEET, THENCE WEST 40 FEET, THENCE SOUTH 85
 FEET TO THE PLACE OF BEGINNING. EDEN HOLDING CORPORATION \$15.40

ALSO: A PERPETUAL RIGHT-OF-WAY OVER AND UPON THE
 FOLLOWING DESCRIBED TRACT OF LAND: BEGINNING AT A POINT 95
 FEET SOUTH FROM THE NORTHWEST CORNER OF LOT 5, BLOCK 12, AN
 RUNNING THENCE EAST 396 FEET, MORE OR LESS TO THE EAST LINE
 LOT 3, BLOCK 12, AND RUNNING THENCE SOUTH 15 FEET, THENCE
 WEST 396 FEET, MORE OR LESS, TO THE EAST LINE OF WASHINGTON
 AVENUE, THENCE NORTH 15 FEET TO THE PLACE OF BEGINNING.

10100020 PART OF LOT 3, BLOCK 12, PLAT A, OGDEN CITY SURVEY: BEGINNI EDEN HOLDING CORPORATION \$23.10

AT A POINT 95 FEET SOUTH AND 264 FEET EAST FROM THE NORTHWE
 CORNER OF LOT 5, BLOCK 12, AND RUNNING THENCE EAST 40 FEET,
 THENCE NORTH 85 FEET, THENCE WEST 40 FEET, THENCE SOUTH 85
 FEET TO THE PLACE OF BEGINNING.

ALSO: A PERPETUAL RIGHT-OF-WAY OVER AND UPON THE
 FOLLOWING TRACT OF LAND: BEGINNING AT A POINT 95 FEET SOUTH
 OF THE NORTHWEST CORNER OF LOT 5, BLOCK 12, AND RUNNING THE
 EAST 396 FEET, MORE OR LESS TO THE EAST LINE OF LOT 3,
 BLOCK 12, THENCE SOUTH 15 FEET, THENCE WEST 396 FEET, MORE
 LESS TO THE EAST LINE OF WASHINGTON AVENUE, THENCE NORTH 15
 FEET TO THE PLACE OF BEGINNING.

10100021 PART OF LOT 4, BLOCK 12, PLAT A, OGDEN CITY SURVEY: BEGINNI EDEN HOLDING CORPORATION \$33.82

AT A POINT 78 FEET WEST OF THE SOUTHEAST CORNER OF SAID
 LOT 4, AND RUNNING THENCE NORTH 110 FEET, MORE OR LESS TO T
 NORTH LINE OF THE SOUTH 1/3 OF SAID LOT, THENCE WEST 54 FEET
 THENCE SOUTH 110 FEET, MORE OR LESS TO A POINT DUE WEST OF
 PLACE OF BEGINNING, THENCE EAST 54 FEET TO THE PLACE
 OF BEGINNING.
 TOGETHER WITH A RIGHT-OF-WAY (129-271)

10100024 PART OF LOTS 3 & 4, BLOCK 12, PLAT A, OGDEN CITY SURVEY: EDEN HOLDING CORPORATION \$18.91

1709915 BK2076 PG247

Tax Serial No. Legal Description

Owner

Assessment

1010002
BEGINNING AT THE NORTHWEST CORNER OF LOT 5, BLOCK 12, AND RUNNING THENCE EAST 40 FEET, THENCE SOUTH 85 FEET, THENCE WEST 40 FEET, THENCE NORTH 85 FEET TO THE PLACE OF BEGINNING.

EDEN HOLDING CORPORATION

\$18.91

1010002
PART OF LOTS 3, 4 AND 5, BLOCK 12, PLAT A, OGDEN CITY SURVEY BEGINNING AT A POINT 125 FEET SOUTH AND 186 FEET EAST FROM NORTHWEST CORNER OF LOT 5, AND RUNNING THENCE EAST 40 FEET, THENCE SOUTH 85 FEET, THENCE WEST 40 FEET, THENCE NORTH 85 FEET TO THE PLACE OF BEGINNING.

EDEN HOLDING CORPORATION

\$18.54

1010002
ALSO: A RIGHT-OF-WAY FOR PERSONS, ANIMALS, AND VEHICLE TO BE USED IN COMMON WITH OTHERS OVER AND ACROSS: BEGINNING AT A POINT 95 FEET SOUTH OF THE NORTHWEST CORNER OF SAID LOT 5 AND RUNNING THENCE EAST 24 RODS, MORE OR LESS TO THE EAST LINE OF SAID LOT 3, THENCE SOUTH 30 FEET, THENCE WEST 24 RODS, MORE OR LESS, TO THE WEST LINE OF SAID LOT 5, TO THE PLACE OF BEGINNING.

EDEN HOLDING CORPORATION

\$15.40

1010002
PART OF LOT 4, BLOCK 12, PLAT A, OGDEN CITY SURVEY: BEGINNING AT A POINT 125 FEET SOUTH AND 146 FEET EAST FROM THE NORTHWEST CORNER OF LOT 5, BLOCK 12, AND RUNNING THENCE EAST 40 FEET, THENCE SOUTH 85 FEET, THENCE WEST 40 FEET, THENCE NORTH 85 FEET TO THE PLACE OF BEGINNING.
TOGETHER WITH THE FOLLOWING DESCRIBED RIGHT-OF-WAY FOR PERSONS, ANIMALS AND VEHICLES TO BE USED IN COMMON WITH OTHERS AND APPURTENANT ONLY TO THE ABOVE DESCRIBED PROPERTY TO-WIT: PART OF LOTS 3, 4, 5, BLOCK 12, PLAT A, OGDEN CITY SURVEY: BEGINNING AT A POINT 95 FEET SOUTH OF THE NORTHWEST CORNER OF SAID LOT 5, AND RUNNING THENCE EAST 24 RODS, MORE OR LESS, TO THE EAST LINE OF SAID LOT 3, THENCE SOUTH 30 FEET, THENCE WEST 24 RODS, MORE OR LESS, TO THE WEST LINE OF SAID LOT 5, THENCE NORTH 30 FEET ALONG THE WEST LINE OF SAID LOT TO THE PLACE OF BEGINNING.

Tax Serial No.

Legal Description

Owner

Assessment

10100026

EDEN HOLDING CORPORATION

\$15,400

ALSO A RIGHT OF WAY ACROSS THE FOLLOWING BEGINNING
 CORNER OF SAID LOT 5 AND RUNNING THENCE SOUTH 95 FEET, MORE
 OR LESS, TO A POINT 110 FEET NORTH FROM THE SOUTH LINE OF S
 BLOCK 12; THENCE EAST 264 FEET, MORE OR LESS, TO THE EAST L
 OF SAID LOT 3; THENCE NORTH 95 FEET, MORE OR LESS, ALONG TH
 EAST LINE OF SAID LOT 3 TO A 30 FOOT RIGHT OF WAY, ABOVE
 DESCRIBED; THENCE WEST 10 FEET, MORE OR LESS, TO A POINT 38
 FEET EAST OF THE WEST LINE OF SAID LOT 5; THENCE SOUTH 85 F
 THENCE WEST 240 FEET; THENCE NORTH 85 FEET, MORE OR LESS, T
 THE 30 FOOT RIGHT OF WAY DESCRIBED; THENCE WEST 14 FEET TO
 PLACE OF BEGINNING.

10100027

EDEN HOLDING CORPORATION

\$14,310

PART OF LOT 4, BLOCK 12, PLAT A, OGDEN CITY SURVEY, BEGINNI
 AT A POINT 95 FEET SOUTH AND 224 FEET EAST OF THE NORTHWEST
 CORNER OF LOT 5, IN SAID BLOCK 12, AND RUNNING THENCE EAST
 FEET, THENCE NORTH 85 FEET, THENCE WEST 40 FEET, THENCE
 SOUTH 85 FEET TO THE PLACE OF BEGINNING
 TOGETHER WITH A PERPETUAL RIGHT OF WAY FOR ALL PURPOSE
 OVER AND UPON THE FOLLOWING TRACTS OF LAND, TO-WIT: BEGINNI
 AT A POINT 95 FEET SOUTH AND 132 FEET EAST FROM THE NORTHWE
 CORNER OF LOT 5 IN SAID BLOCK 12, PLAT A, OF OGDEN CITY
 SURVEY AND RUNNING THENCE EAST 12 FEET; THENCE NORTH 79 FEE
 THENCE NORTH 45D EAST 8.48 FEET; THENCE EAST 228 FEET, MORE
 OR LESS, TO A POINT 18 FEET WEST OF THE EAST LINE OF LOT 3
 IN SAID BLOCK 12; THENCE SOUTH 45D EAST 8.48 FEET; THENCE
 SOUTH 79 FEET; THENCE EAST 12 FEET; THENCE NORTH 95 FEET;
 THENCE WEST 264 FEET, MORE LESS, TO A POINT NORTH OF THE PL
 OF BEGINNING, THENCE SOUTH 95 FEET TO PLACE OF BEGINNING
 ALSO: A PERPETUAL RIGHT-OF-WAY OVER AND UPON THE
 FOLLOWING DESCRIBED TRACT OF LAND, BEGINNING AT A POINT 95
 FEET SOUTH FROM THE NORTHWEST CORNER OF LOT 5, IN SAID
 BLOCK 12, AND RUNNING THENCE EAST 396 FEET, MORE OR LESS TO

E# 1709915 BK2076 P6249

Tax Serial No.	Legal Description	Owner	Assessment
----------------	-------------------	-------	------------

10100027	EDEN HOLDING CORP. OF LOT 4, BLOCK 12, PLAT A, OGDEN CITY SURVEY; BEGINNING AT A POINT 95 FEET SOUTH 184 FEET EAST OF THE NORTHWEST CORNER OF LOT 5, IN SAID BLOCK 12, THENCE RUNNING NORTH 85 FEET, THENCE EAST 40 FEET, THENCE SOUTH 83 FEET, THENCE WEST 40 FEET TO THE PLACE OF BEGINNING. TOGETHER WITH A PERPETUAL RIGHT OF WAY FOR ALL PURPOSE OVER AND UPON THE FOLLOWING TRACTS OF LAND, TO-WIT; BEGINNING AT A POINT 95 FEET SOUTH AND 132 FEET EAST FROM THE NORTHWEST CORNER OF LOT 5 IN SAID BLOCK 12, PLAT A, OF OGDEN CITY SURVEY AND RUNNING THENCE EAST 12 FEET; THENCE NORTH 79 FEET THENCE NORTH 45D EAST 8.48 FEET; THENCE EAST 228 FEET, MORE OR LESS, TO A POINT 18 FEET WEST OF THE EAST LINE OF LOT 3 IN SAID BLOCK 12; THENCE SOUTH 45D EAST 8.48 FEET; THENCE SOUTH 79 FEET; THENCE EAST 12 FEET; THENCE NORTH 95 FEET; THENCE WEST 264 FEET, MORE OR LESS, TO A POINT NORTH OF THE PLACE OF BEGINNING, THENCE SOUTH 95 FEET TO PLACE OF BEGINNING. ALSO: BEGINNING AT A POINT 95 FEET SOUTH OF THE NORTHWEST CORNER OF SAID LOT 5, IN SAID BLOCK 12, AND RUNNING THENCE SOUTH 15 FEET, THENCE EAST 398 FEET, MORE OR LESS TO THE EAST LINE OF LOT 3, IN SAID BLOCK 12, THENCE NORTH 15 FEET, THENCE WEST 396 FEET, MORE OR LESS, TO THE PLACE OF BEGINNING.	EDEN HOLDING CORPORATION	\$14.31
----------	--	--------------------------	---------

10100029	PART OF LOT 4, BLOCK 12, PLAT A, OGDEN CITY SURVEY; BEGINNING AT A POINT 95 FEET SOUTH AND 144 FEET EAST FROM THE NORTHWEST CORNER OF LOT 5, IN SAID BLOCK 12, AND RUNNING THENCE NORTH FEET, THENCE NORTH 45D EAST 8.48 FEET, THENCE EAST 34 FEET, THENCE SOUTH 85 FEET, THENCE WEST 40 FEET TO THE PLACE OF BEGINNING.	EDEN HOLDING CORPORATION	\$14.31
----------	--	--------------------------	---------

Tax Serial No. Legal Description

Owner

Assessment

10100029 TOGETHER WITH A PERPETUAL RIGHT OF WAY FOR ALL PURPOSES OVER SAID NORTHWEST CORNER OF SAID LOT 5, AND RUNNING THENCE EAST 132 FEET TO THE PLACE OF BEGINNING AT A POINT 95 FEET SOUTH AND 132 FEET EAST FROM THE NORTHWEST

EDEN HOLDING CORPORATION

\$14.31

CORNER OF LOT 5 IN SAID BLOCK 12, PLAT A, OF OGDEN CITY SURVEY AND RUNNING THENCE EAST 12 FEET; THENCE NORTH 79 FEET THENCE NORTH 45D EAST 8.48 FEET; THENCE EAST 228 FEET, MORE OR LESS, TO A POINT 18 FEET WEST OF THE EAST LINE OF LOT 3 IN SAID BLOCK 12; THENCE SOUTH 45D EAST 8.48 FEET; THENCE SOUTH 79 FEET; THENCE EAST 12 FEET; THENCE NORTH 95 FEET; THENCE WEST 264 FEET, MORE OR LESS, TO A POINT NORTH OF THE PLACE OF BEGINNING, THENCE SOUTH 95 FEET TO PLACE OF BEGINNING. ALSO: BEGINNING AT A POINT 95 FEET SOUTH OF THE NORTHWEST CORNER OF SAID LOT 5, IN SAID BLOCK 12, THENCE SOUTH 15 FEET THENCE EAST 396 FEET, MORE OR LESS TO THE EAST LINE OF LOT IN SAID BLOCK 12, THENCE NORTH 15 FEET, THENCE WEST 396 FEET MORE OR LESS, TO THE PLACE OF BEGINNING.

VOGEL JR, GEORGE WILLIAM &

\$464.64

10100030 PART OF LOT 5, BLOCK 12, PLAT A, OGDEN CITY SURVEY, BEGINNING AT THE SOUTHWEST CORNER OF SAID LOT 5, AND RUNNING THENCE EAST 132 FEET, THENCE NORTH 66 FEET, THENCE WEST 0.3 FEET, THENCE NORTH 58 FEET; THENCE WEST 132 FEET; THENCE SOUTH 12 FEET TO THE PLACE OF BEGINNING.
10100032 PART OF LOT 5, BLOCK 12, PLAT A, OGDEN CITY SURVEY, WEBER COUNTY UTAH, BOUNDED AS FOLLOWS: BEGINNING AT A POINT 143 FEET SOUTH OF THE NORTHWEST CORNER OF SAID LOT 5, AND RUNNING SOUTH 63 FEET, THENCE EAST 132 FEET TO THE EAST LINE SAID LOT, THENCE NORTH 10 FEET, THENCE WEST 35 FEET, THENCE NORTH 53 FEET, THENCE WEST 97 FEET TO THE PLACE OF BEGINNING TOGETHER WITH A PERPETUAL RIGHT-OF-WAY FOR PERSONS, TEAMS, AND VEHICLES TO TRAVEL ALONG, OVER AND ACROSS THE FOLLOWING TRACT OR PARCEL OF LAND TO-WIT: BEGINNING AT A POINT 110 FEET SOUTH OF THE NORTHWEST CORNER OF SAID LOT 5,

RCW ENTERPRISES INC

\$281.73

1709915 BK2076 PG251

Tax Serial No. Legal Description

Owner

Assessment

10100032 THENCE RUNNING EAST 132 FEET, THENCE SOUTH 132 FEET, THENCE WEST 132 FEET, THENCE NORTH 132 FEET TO THE PLACE OF BEGINNING, TOGETHER WITH ALL BUILDINGS AND IMPROVEMENTS THEREON, INCLUDING A HOIST AND COMPRESSOR NOW LOCATED THEREON.

RCW ENTERPRISES, INC. \$28,117.8

10100033 PART OF LOT 5, BLOCK 12, PLAT A, OGDEN CITY SURVEY: BEGINN AT A POINT 125 FEET SOUTH FROM THE NORTHWEST CORNER OF SAID LOT 5, AND RUNNING THENCE SOUTH ON THE WEST LINE OF SAID LOT, 18 FEET, THENCE EAST 97 FEET, MORE OR LESS, TO A POINT FEET WEST OF THE EAST LINE OF SAID LOT 5; THENCE NORTH 18 FEET, THENCE WEST 97 FEET, MORE OR LESS, TO THE PLACE OF BEGINNING.

SMITH, KAREN F & \$67.27

10100034 PART OF LOT 5, BLOCK 12, PLAT A, OGDEN CITY SURVEY: BEGINN AT A POINT ON THE EAST LINE OF SAID LOT 5, 125 FEET SOUTH AND 132 FEET, MORE OR LESS, EAST FROM THE NORTHWEST CORNER SAID LOT 5, AND RUNNING THENCE SOUTH ALONG THE EAST LINE OF SAID LOT 5, 71 FEET, THENCE WEST 35 FEET, THENCE NORTH 71 FEET, THENCE EAST 35 FEET TO THE PLACE OF BEGINNING. ALSO: A RIGHT-OF-WAY OVER HERRICK AVENUE.

RCW ENTERPRISES INC 1/2 ETAL \$19.99

10100035 PART OF LOT 5, BLOCK 12, PLAT A, OGDEN CITY SURVEY: BEGINN AT THE NORTHWEST CORNER OF SAID LOT 5, AND RUNNING THENCE SOUTH 95 FEET, THENCE EAST 132 FEET, THENCE NORTH 95 FEET, THENCE WEST 132 FEET TO THE PLACE OF BEGINNING. TOGETHER WITH A PERPETUAL RIGHT OF WAY FOR ALL PURPOSES.

EDEN HOLDING CORPORATION \$1,667.20

1709915 BK2076 P6252

Tax Serial No. Legal Description

Owner

Assessment

10100035 OVER AND UPON THE FOLLOWING TRACTS OF LAND TO WIT: BEGINNING AT A POINT 55 FEET SOUTH AND 112 FEET EAST FROM THE CORNER OF LOT 5 IN SAID BLOCK 12, PLAT A, OF OGDEN CITY SURVEY AND RUNNING THENCE EAST 12 FEET; THENCE NORTH 79 FEET

EDEN HOLDING CORPORATION

\$1,667.20

THENCE NORTH 45D EAST 8.48 FEET; THENCE EAST 228 FEET, MORE OR LESS, TO A POINT 18 FEET WEST OF THE EAST LINE OF LOT 3 IN SAID BLOCK 12; THENCE SOUTH 45D EAST 8.48 FEET; THENCE SOUTH 79 FEET; THENCE EAST 12 FEET; THENCE NORTH 95 FEET; THENCE WEST 264 FEET, MORE LESS, TO A POINT NORTH OF THE PLACE OF BEGINNING, THENCE SOUTH 95 FEET TO PLACE OF BEGINNING. ALSO: BEGINNING AT A POINT 95 FEET SOUTH OF THE NORTHWEST CORNER OF SAID LOT 5, AND RUNNING THENCE SOUTH 30 FEET; THENCE EAST 396 FEET, MORE OR LESS TO THE EAST LINE OF LOT 3, IN SAID BLOCK 12; THENCE NORTH 30 FEET; THENCE WEST FEET, MORE OR LESS, TO THE PLACE OF BEGINNING.

10100037 PART OF LOTS 6 AND 7, BLOCK 12, PLAT A, OGDEN CITY SURVEY; COMMENCING AT A POINT 4 RODS NORTH OF THE SOUTHWEST CORNER

EDEN HOLDING CORPORATION

\$163.73

LOT 6, BLOCK 12, PLAT A, OGDEN CITY SURVEY, AND RUNNING THE SOUTH 66 FEET; THENCE EAST 264 FEET; THENCE NORTH 66 FEET; THENCE WEST 264 FEET TO THE PLACE OF BEGINNING. ALSO: PART OF LOT 7, BLOCK 12, PLAT A, OGDEN CITY SURVEY; BEGINNING AT A POINT 4 RODS NORTH AND 18 FEET 3 INCHES EAST OF THE SOUTHWEST CORNER OF SAID LOT 7, SAID POINT BEING ON THE EAST WALL OF J E BROWNING BUILDING NOW LOCATED THEREON, RUNNING THENCE EAST 113 FEET 9 INCHES, MORE OR LESS TO THE EAST LINE OF SAID LOT; THENCE NORTH 4 FEET; THENCE WEST 113 FEET 9 INCHES, MORE OR LESS TO THE SAID WALL, THEN SOUTH ALONG SAID WALL 4 FEET TO THE PLACE OF BEGINNING.

10100038 PART OF LOT 6, BLOCK 12, PLAT A, OGDEN CITY SURVEY; BEGINNING AT A POINT WHICH IS 19 FEET 8 INCHES SOUTH OF THE NORTHWEST

PARKER, C GERALD ETAL

\$263.60

CORNER OF THE SOUTH 1/2 OF SAID LOT 6, AND RUNNING THENCE

17099 15 BK2076 PG256

Tax Serial No.	Legal Description	Owner	Assessment
----------------	-------------------	-------	------------

10100039	NORTH 40.83 FEET TO A POINT WHICH IS 145 FEET SOUTH OF THE NORTHWEST CORNER OF SAID LOT 6, THENCE EAST 120 FEET SOUTH 40.83 FEET TO A POINT WHICH IS 19 FEET 8 INCHES SOUTH OF THE NORTH LINE OF THE SOUTH 1/2 OF SAID LOT 6, THENCE WEST 132 FEET TO THE POINT OF BEGINNING.	PARKER, C GERALD ETAL	\$113,650
----------	---	-----------------------	-----------


10100044	PART OF LOT 6, BLOCK 12, PLAT "A", OGDEN CITY SURVEY: BEGINN AT A POINT 115 FEET SOUTH OF THE NORTHWEST CORNER OF SAID LOT 6, AND RUNNING THENCE SOUTH 30 FEET, THENCE EAST 120 FEET, THENCE NORTH 30 FEET, THENCE WEST 120 FEET TO THE PLA OF BEGINNING. TOGETHER WITH AND AS APPURTENANT TO THE ABOVE DESCRIBE TRACT OF LAND, A RIGHT-OF-WAY OVER THE FOLLOWING DESCRIBED LAND: BEGINNING AT A POINT 120 FEET EAST OF THE NORTHWEST CORNER OF SAID LOT 6, BLOCK 12, PLAT "A", OF OGDEN CITY SURVE AND RUNNING THENCE SOUTH 145 FEET, THENCE EAST 12 FEET, THENCE NORTH 145 FEET, THENCE WEST 12 FEET TO THE PLACE OF BEGINNING.	POLLARD, GARY DEE	\$153,13
----------	--	-------------------	----------

10100041	PART OF LOT 6, BLOCK 12, PLAT "A", OGDEN CITY SURVEY: BEGINN AT THE NORTHWEST CORNER OF SAID LOT 6 AND RUNNING THENCE SOUTH 115 FEET, THENCE EAST 120 FEET, THENCE SOUTH 30 FEET, THENCE EAST 12 FEET, THENCE NORTH 145 FEET, THENCE WEST 132 FEET TO THE PLACE OF BEGINNING. SUBJECT TO A RIGHT-OF-WAY OVER THE FOLLOWING DESCRIBED PART OF SAID TRACT OF LAND, BEGINNING AT A POINT 120 FEET EAST OF THE NORTHWEST CORNER OF SAID LOT 6 AND RUNNING THENCE EAST 12 FEET, THENCE SOUTH 145 FEET, THENCE WEST 12 FEET, THENCE NORTH 145 FEET TO THE PLACE OF BEGINNING.	PARKER, C GERALD ETAL	\$1,143,13
----------	--	-----------------------	------------

10100042	PART OF LOT 7, BLOCK 12, PLAT "A", OGDEN CITY SURVEY: BEGINNING AT THE NORTHWEST CORNER OF SAID LOT 7, AND RUNNIN THENCE EAST 3 RODS, THENCE SOUTH 10 RODS 4 FEET, THENCE WES 3 RODS, THENCE NORTH 10 RODS 4 FEET, ALONG THE WEST LINE OF	PARKER, C GERALD ETAL	\$113,65
----------	--	-----------------------	----------

1709915 BK2076 PG254

Tax Serial No. Legal Description Owner Assessment

10100042 SAID LOT 7 TO THE PLACE OF BEGINNING.  FARKER, GERALD ETAL \$113.85
 SUBJECT TO EXISTING RIGHT OF WAY OVER THE EAST 66 FEET
 SAID PROPERTY AND TO CERTAIN WITH A RIGHT-OF-WAY OVER A STRIP

10100046 PART OF LOT 8, BLOCK 12, PLAT A, OGDEN CITY SURVEY; BEGINN
 AT A POINT 260 FEET SOUTH FROM THE NORTHWEST CORNER OF SAID
 LOT 8, RUNNING THENCE SOUTH 70 FEET, THENCE EAST 70 FEET,
 THENCE NORTH 70 FEET, THENCE WEST 70 FEET TO THE PLACE
 OF BEGINNING. EDEN HOLDING CORPORATION \$19.97

10100046 PART OF LOT 8, BLOCK 12, PLAT A, OGDEN CITY SURVEY; BEGINN
 AT A POINT 187 FEET SOUTH FROM THE NORTHEAST CORNER OF SAID
 LOT 8, RUNNING THENCE SOUTH 143 FEET, THENCE WEST 62 FEET,
 THENCE NORTH 143 FEET, THENCE EAST 62 FEET TO THE PLACE
 OF BEGINNING. EDEN HOLDING CORPORATION \$61.96
 SUBJECT TO AND TOGETHER WITH THE FOLLOWING RIGHT OF WAY
 PART OF LOTS 8 AND 9, BLOCK 12, PLAT "A" OF OGDEN CITY SURV
 BEGINNING AT A POINT 6 FEET EAST OF THE NORTHWEST CORNER OF
 SAID LOT 9 AND RUNNING THENCE SOUTH 300 FEET, THENCE EAST
 6 FEET, THENCE SOUTH 30 FEET, TO THE SOUTH LINE OF SAID LOT
 THENCE WEST 18 FEET, THENCE NORTH 330 FEET TO THE NORTH LIN
 OF SAID LOT 8, THENCE EAST 12 FEET TO THE PLACE OF BEGINNING
 (1561-1735)

10100057 PART OF THE NORTH 1/2 OF LOT 10, BLOCK 12, PLAT A, OGDEN CI
 SURVEY; BEGINNING AT A POINT 90 FEET NORTH OF THE SOUTHEAS
 CORNER OF THE NORTH 1/2 OF LOT 10, AND RUNNING THENCE WEST
 FEET, MORE OR LESS TO THE WEST LINE OF LOT 10, THENCE
 NORTH 75 FEET, MORE OR LESS TO THE NORTHWEST CORNER OF
 LOT 10, THENCE EAST 132 FEET, MORE OR LESS TO THE NORTHEAST
 CORNER OF LOT 10, THENCE SOUTH 75 FEET, MORE OR LESS TO THE
 PLACE OF BEGINNING. WHITE, CHARLES H & WF \$176.96

10100060 PART OF LOTS 3, 4, AND 5, BLOCK 12, PLAT A, OF OGDEN CITY PARTNERSHIP EIGHT \$21.19

E# 17099151 BK2076 PG25151

Tax Serial No. Legal Description

Owner

Assessment

10100064 SURVEY BEGINNING AT A POINT 124 FEET SOUTH AND 112 FEET EAST OF THE NORTHWEST CORNER OF SAID LOT 18 AND RUNNING NORTH 85 FEET SOUTH 95 FEET, MORE OR LESS, TO A POINT 110 FEET NORTH FROM THE SOUTH LINE OF SAID BLOCK 12, AND RUNNING THENCE EAST 26 FEET, MORE OR LESS, TO THE EAST LINE OF SAID LOT 3; THENCE NORTH ON THE EAST LINE OF SAID LOT, 95 FEET; THENCE WEST 10 FEET, MORE OR LESS, TO A POINT 386 FEET EAST OF THE WEST LINE OF LOT 5; THENCE SOUTH 85 FEET; THENCE WEST 240 FEET; THENCE NORTH 85 FEET; THENCE WEST 14 FEET TO THE PLACE OF BEGINNING SUBJECT TO A RIGHT OF WAY OVER AND UPON THE ABOVE DESCRIBED PARCEL. (##1524616)

PARTNERSHIP EIGHT

\$21.19

10100065 PART OF LOTS 3, 4, AND 5, BLOCK 12, PLAT A, OF OGDEN CITY SURVEY: BEGINNING AT A POINT 95 FEET SOUTH AND 132 FEET EAST FROM THE NORTHWEST CORNER OF LOT 5, BLOCK 12, PLAT A, OGDEN CITY SURVEY, AND RUNNING THENCE EAST 12 FEET; THENCE NORTH 85 FEET; THENCE EAST 12 FEET; THENCE NORTH 95 FEET; THENCE WEST 264 FEET; MORE OR LESS, TO A POINT NORTH OF THE PLACE OF BEGINNING; THENCE SOUTH 95 FEET TO THE PLACE OF BEGINNING. SUBJECT TO A RIGHT OF WAY OVER AND ACROSS THE ABOVE DESCRIBED PARCEL. (##1524617 TO 1524620)

EDEN HOLDING CORPORATION

\$21.19

10100027 PART OF LOT 6, BLOCK 13, PLAT A, OGDEN CITY SURVEY: BEGINNING AT A POINT 4 RODS SOUTH OF THE NORTHWEST CORNER OF SAID LOT AND RUNNING THENCE SOUTH 3 RODS, THENCE EAST 8 RODS, THENCE NORTH 7 RODS, THENCE WEST 2 FEET, THENCE SOUTH 4 RODS, THEN WEST 130 FEET TO THE PLACE OF BEGINNING.

SANCHEZ, VICTOR & WF

\$94.07

10140027 PART OF LOTS 4 AND 5, BLOCK 16, PLAT A, OGDEN CITY SURVEY, WEBER COUNTY, UTAH, BEGINNING AT A POINT 523.5 FEET SOUTH FROM THE NORTHWEST CORNER OF SAID BLOCK 16, AND RUNNING THENCE SOUTH 136.5 FEET, MORE OR LESS, TO THE NORTH LINE

RED DUCK ENTERPRISES INC

\$117.28

E+ 1709915 BK2076 PG256

Tax Serial No. Legal Description Owner Assessment

10149921 1026TH STREET, THENCE EAST ALONG THE NORTH LINE OF 24TH STREET 142 FEET, THENCE NORTH 132 FEET TO THE NORTH LINE OF 1026TH STREET, THENCE EAST ALONG THE NORTH LINE OF 1026TH STREET TO A POINT EAST OF THE POINT OF BEGINNING, THENCE WEST 149.44 FEET TO THE POINT OF BEGINNING. RED DICK ENTERPRISES, INC. \$117.28

10150004 PART OF LOT 1 AND 10, BLOCK 17, PLAT A, OGDEN CITY SURVEY, WEBER COUNTY, UTAH: BEGINNING 105.5 FEET WEST FROM THE SOUTHEAST CORNER OF SAID LOT 1, AND RUNNING THENCE WEST 78 FEET, THENCE NORTH 132 FEET TO THE NORTH LINE OF SAID LOT, THENCE WEST 6.0 FEET, THENCE NORTH 40 FEET, THENCE EAST 84 FEET, THENCE SOUTH 172 FEET TO BEGINNING. HAMPTON INVESTMENT COMPAN \$267.44

10150007 PART OF LOT 3, BLOCK 17, PLAT A, OGDEN CITY SURVEY, WEBER COUNTY, UTAH: BEGINNING AT A POINT NORTH 89D02' WEST 188.30 FEET FROM THE SOUTHEAST CORNER OF LOT 3, BLOCK 17, PLAT A, OGDEN CITY SURVEY AND RUNNING THENCE NORTH 89D02' WEST 20.00 FEET, THENCE NORTH 0D58' EAST 38.02 FEET, THENCE NORTH 89D02' WEST 1.42 FEET TO THE INSIDE FACE OF A BUILDING THENCE NORTH 1D05'10" EAST ALONG SAID FACE OF BUILDING 0.89 FEET TO THE NORTH FACE OF A BUILDING, THENCE SOUTH 88D54'50" EAST ALONG SAID NORTH FACE 5.12 FEET TO THE WEST FACE OF SA BUILDING, THENCE NORTH 1D05'10" EAST ALONG SAID WEST FACE 18.00 FEET TO THE NORTH FACE OF SAID BUILDING, THENCE SOUTH 88D54'50" EAST ALONG SAID NORTH FACE 16.26 FEET, THENCE SOUTH 0D58' WEST 56.87 FEET TO THE POINT OF BEGINNING. TOGETHER WITH AND SUBJECT TO PARTY WALL AGREEMENT, BOOK 243 PAGE 188, BOOK 286 PAGE 7, & BOOK 1235 PAGE 500. EXAMINER REALTY COMPANY \$7.28

10150008 PART OF LOT 3, BLOCK 17, PLAT A, OGDEN CITY SURVEY: BEGNN ON THE SOUTH FACE OF BUILDING WALL SOUTH 0D58' WEST 93.89 F FROM THE NORTHWEST CORNER OF SAID LOT 3; RUNNING THENCE SOUTH 0D58' WEST 38.79 FEET TO THE SOUTHWEST CORNER OF SAID LOT 3 THENCE SOUTH 89D2' EAST 122.39 FEET, THENCE NORTH 0D58' EAST 38.02 FEET TO THE SOUTH FACE OF BUILDING WALL, THENCE NORTH ALLEN, BERNARD L ETAL \$559.29

1709915 BK2076 PG257

Tax Serial No. Legal Description

Owner

Assessment

10150008 83240271 WEST 128.84 FEET ALONG S&D BY A LINE TO THE POINT OF BEGINNING. ALLEN, BERNARD J ETAL \$539.29
 10150009 PART OF LOT 3, BLOCK 17, PLAT A, OGDEN CITY SURVEY; BEGNNI CARDON, GEORGE DEAN & \$1.68
 PART OF LOT 3, BLOCK 17, PLAT A, OGDEN CITY SURVEY; BEGNNI
 PART OF LOT 3, BLOCK 17, PLAT A, OGDEN CITY SURVEY; BEGNNI
 AT A POINT 38.50 FEET SOUTH 0D58' WEST FROM THE NORTHWEST
 AT A POINT 38.50 FEET SOUTH 0D58' WEST FROM THE NORTHWEST
 AT A POINT 38.50 FEET SOUTH 0D58' WEST FROM THE NORTHWEST
 AT A POINT 38.50 FEET SOUTH 0D58' WEST FROM THE NORTHWEST
 CORNER OF SAID LOT 3, AND RUNNING THENCE SOUTH 0D58' WEST
 CORNER OF SAID LOT 3, AND RUNNING THENCE SOUTH 0D58' WEST
 CORNER OF SAID LOT 3, AND RUNNING THENCE SOUTH 0D58' WEST
 30.78 FEET; THENCE SOUTH 89D02' EAST 99.53 FEET; THENCE NOR
 30.78 FEET; THENCE SOUTH 89D02' EAST 99.53 FEET; THENCE NOR
 30.78 FEET; THENCE SOUTH 89D02' EAST 99.53 FEET; THENCE NOR
 30.78 FEET; THENCE SOUTH 89D02' EAST 99.53 FEET; THENCE NOR
 51D32' EAST 12.84 FEET; THENCE SOUTH 89D02' EAST 37.54 FEET
 51D32' EAST 12.84 FEET; THENCE SOUTH 89D02' EAST 37.54 FEET
 51D32' EAST 12.84 FEET; THENCE SOUTH 89D02' EAST 37.54 FEET
 51D32' EAST 12.84 FEET; THENCE SOUTH 89D02' EAST 37.54 FEET
 TO A POINT SOUTH 89D02' EAST 145.99 FEET FROM THE WEST LINE
 TO A POINT SOUTH 89D02' EAST 145.99 FEET FROM THE WEST LINE
 TO A POINT SOUTH 89D02' EAST 145.99 FEET FROM THE WEST LINE
 TO A POINT SOUTH 89D02' EAST 145.99 FEET FROM THE WEST LINE
 OF SAID LOT 3; THENCE NORTH 0D58' EAST 22.62 FEET TO A POIN
 OF SAID LOT 3; THENCE NORTH 0D58' EAST 22.62 FEET TO A POIN
 OF SAID LOT 3; THENCE NORTH 0D58' EAST 22.62 FEET TO A POIN
 OF SAID LOT 3; THENCE NORTH 0D58' EAST 22.62 FEET TO A POIN
 SOUTH 89D02' EAST FROM THE POINT OF BEGINNING; THENCE NORTH
 SOUTH 89D02' EAST FROM THE POINT OF BEGINNING; THENCE NORTH
 SOUTH 89D02' EAST FROM THE POINT OF BEGINNING; THENCE NORTH
 89D02' WEST 145.99 FEET TO THE PLACE OF BEGINNING.
 89D02' WEST 145.99 FEET TO THE PLACE OF BEGINNING.
 89D02' WEST 145.99 FEET TO THE PLACE OF BEGINNING.
 TOGETHER WITH A 1/2 INTEREST IN THE BRICK WALL THAT FO
 TOGETHER WITH A 1/2 INTEREST IN THE BRICK WALL THAT FO
 TOGETHER WITH A 1/2 INTEREST IN THE BRICK WALL THAT FO

17099 15 BK2076 P6258

Tax Serial No. Legal Description

Owner

Assessment

1015001 PART OF A POINT 121.9 FEET SOUTH OF THE NORTHWEST CORNER OF SAID
 NORTHWEST CORNER OF SAID LOT 3, AND RUNNING THENCE
 EAST OF OGDEN CITY MONUMENT 3, BEING AT THE INTERSECTION
 OF 26TH ST AND WASHINGTON AVENUE, AND RUNNING THENCE
 SOUTH 16.15 FEET, THENCE EAST 166 FEET, THENCE NORTH 16.15
 FEET, THENCE WEST 166 FEET TO THE PLACE OF BEGINNING.
 GRANTING AND RESERVING A RIGHT-OF-WAY AS THE SAME NOW
 EXISTS OVER THAT STRIP OF GROUND COMMENCING AT A POINT 38.5
 FEET SOUTH AND 166 FEET EAST OF THE NORTHWEST CORNER OF
 SAID LOT 3, THENCE EAST TO OGDEN AVENUE, THENCE NORTH 12 FEET
 THENCE WEST TO A POINT 12 FEET DUE NORTH OF THE PLACE OF
 BEGINNING, THENCE SOUTH 12 FEET TO THE PLACE OF BEGINNING.
 ALSO: SUBJECT TO RIGHTS-OF-WAY OF RECORD AND PARTY WA
 AGREEMENTS OF RECORD.

TRIBE ALBERTA S &

\$96.53

1015001 PART OF LOTS 3 AND 4, BLOCK 17, PLAT A, OGDEN CITY SURVEY,
 WEBER COUNTY, UTAH: BEGINNING AT A POINT 22.35 FEET SOUTH
 OF THE NORTHWEST CORNER OF SAID LOT 3, AND RUNNING THENCE
 EAST 166 FEET, THENCE NORTH 60.40 FEET, MORE OR LESS, TO A
 POINT 28 FEET AND 7 INCHES SOUTH OF THE NORTH LINE OF THE
 SOUTH 1/2 OF SAID LOT 4, THENCE WEST 166 FEET, THENCE SOUTH
 60.40 FEET, MORE OR LESS, TO PLACE OF BEGINNING.
 TOGETHER WITH A RIGHT-OF-WAY OVER THE FOLLOWING DESCRIBED
 TRACT OF LAND: PART OF LOTS 3 AND 4, BLOCK 17, PLAT A, OGDEN
 CITY SURVEY: BEGINNING AT A POINT 38.5 FEET SOUTH AND 166
 FEET EAST FROM THE NORTHWEST CORNER OF SAID LOT 3, RUNNING
 THENCE EAST 121.9 FEET TO THE WEST LINE OF OGDEN AVENUE;
 THENCE NORTH 12 FEET, THENCE WEST 109.9 FEET, THENCE NORTH
 64 FEET, THENCE WEST 12 FEET, THENCE SOUTH 76 FEET, MORE OR
 LESS, TO THE PLACE OF BEGINNING.

OGDEN COURTHOUSE BUILDING

\$701.95

1015001 PART OF LOTS 5 AND 6, BLOCK 17, PLAT A, OGDEN CITY SURVEY
 BEGINNING AT A POINT 88.0 FEET, SOUTH 0D38° WEST AND 159.5

RSH LTD

\$184.39

1709915 BK2076 PG261

Tax Serial No. Legal Description

Owner

Assessment

Tax Serial No.	Legal Description	Owner	Assessment
10150019	FEET SOUTH 89D02' EAST FROM THE NORTHWEST CORNER OF SAID LOT 1 AND WEST 112.80 FEET TO THE WEST LINE OF OGDEN SOUTH 89D02' EAST 112.80 FEET TO THE WEST LINE OF OGDEN AVENUE. THENCE ALONG SAID WEST LINE THE FOLLOWING TWO COURSES SOUTH 14D50' EAST 67.55 FEET AND SOUTH 0D58' WEST 64.0 FEET TO A POINT NORTH 0D58' EAST 35.0 FEET FROM THE SOUTHEAST CORNER OF SAID LOT 5. THENCE NORTH 89D02' WEST 131.19 FEET. THENCE NORTH 0D58' EAST 29.0 FEET TO THE POINT OF BEGINNING (PARKING EASEMENT).	RSH LTD	\$184.39
10150027	PART OF LOT 6, BLOCK 17, PLAT A, OGDEN CITY SURVEY, WEBER COUNTY, UTAH. BEGINNING AT A POINT 164 FEET EAST FROM THE NORTHWEST CORNER OF SAID LOT 6, AND RUNNING THENCE SOUTH 10 FEET, THENCE EAST 108.3 FEET TO THE WEST LINE OF OGDEN AVENUE THENCE NORTH 14D50' WEST 103.92 FEET ALONG WEST LINE OF OGD AVENUE TO THE NORTH LINE OF SAID LOT 6, THENCE WEST 80 FEET MORE OR LESS, TO THE PLACE OF BEGINNING.	RSH LTD	\$1,062.45
10150024	PART OF LOTS 7, AND 8, BLOCK 17, PLAT A, OF OGDEN CITY SURVEY. BEGINNING AT A POINT WHICH IS WEST 221.29 FEET FROM THE NORTHEAST CORNER OF LOT 7 OF SAID BLOCK 17, RUNNING THENCE SOUTH 0D51'30" WEST 265.36 FEET; THENCE EAST 56.86 FEET; THENCE NORTH 0D54'40" EAST 164.01 FEET; THENCE NORTH 89D02' WEST 6.36 FEET; THENCE NORTH 0D58' EAST 15.15 FEET; THENCE NORTH 89D02' WEST 3.10 FEET; THENCE NORTH 0D38' EAST 86.20 FEET; THENCE NORTH 89D02' WEST 47.04 FEET TO THE POINT OF BEGINNING. TOGETHER WITH A RIGHT-OF-WAY OVER THE FOLLOWING DESCRIBED TRACT OF LAND: TO-WIT: PART OF LOT 8, BLOCK 7, PLAT A, OGDEN CITY SURVEY, WEBER COUNTY, UTAH. BEGINNING AT A POINT 164 FEET SOUTH OF THE NORTHEAST CORNER OF LOT 7, SAID BLOCK 17; RUNNING THENCE WEST 125 FEET; THENCE NORTH 9 FEET; THENCE EAST 125 FEET; THENCE SOUTH 9 FEET TO THE PLACE OF BEGINNING.	SHARRAN, ABDI	\$284.39

1709915 BK2076 PG262

Tax Serial No. Legal Description

Owner

Assessment

10150024 SUBJECT TO AND TOGETHER WITH A RIGHT-OF-WAY (R.O.W.) OF 36 FEET
10150027 PART OF LOTS 7 AND 8, BLOCK 17, PLAT A, OGDEN CITY SURVEY,
WEBER COUNTY, UTAH: BEGINNING AT A POINT WHICH IS NORTH

SHARIFAN, ABDI
SHARIFAN, ABDOLRAHMAN

\$284.39
\$83.86

89D02 WEST 100.00 FEET FROM THE NORTHEAST CORNER OF SAID
LOT 7; RUNNING THENCE SOUTH 0D38' WEST 100.00 FEET; THENCE
NORTH 89D02 WEST 25.00 FEET; THENCE SOUTH 0D58' WEST 165.3
FEET TO THE SOUTH LINE OF SAID LOT 8; THENCE NORTH 89D02
WEST 39.13 FEET TO A POINT 1.0 FEET EAST OF A BUILDING; THE
NORTH 0D5440' EAST 164.01 FEET PARALLEL TO AND 1.0 FEET
EAST OF SAID BUILDING; THENCE NORTH 89D02 WEST 6.36 FEET;
THENCE NORTH 0D58' EAST 15.15 FEET; THENCE NORTH 89D02
WEST 3.10 FEET TO THE WEST EDGE OF A RETAINING WALL; THENCE
NORTH 0D38' EAST 86.20 FEET ALONG SAID WEST EDGE TO THE NOR
TH LINE OF SAID LOT 7; THENCE SOUTH 89D02 EAST 74.25 FEET ALO
SAID NORTH LINE TO THE POINT OF BEGINNING.

10150026

PART OF LOT 7, BLOCK 17, PLAT A, OGDEN CITY SURVEY, WEBER
COUNTY, UTAH: BEGINNING AT THE NORTHEAST CORNER OF SAID
BLOCK, AND RUNNING THENCE WEST 100 FEET; THENCE SOUTH 100
FEET; THENCE EAST 100 FEET; THENCE NORTH 100 FEET TO THE
PLACE OF BEGINNING.

WADMAN INVESTMENTS

\$67.93

10150033

PART OF LOTS 1 AND 10, BLOCK 17, PLAT A, OGDEN CITY SURVEY;
BEGINNING AT A POINT 190 FEET WEST OF THE SOUTHEAST CORNER
OF SAID LOT 10; THENCE NORTH 66 FEET; THENCE WEST 100 FEET,
THENCE SOUTH 198 FEET, MORE OR LESS, TO A POINT ON THE NORT
H LINE OF 26TH STREET, AND WEST LINE OF LOT 1; THENCE EAST 10
FEET; THENCE NORTH 132 FEET; THENCE WEST 6 FEET TO THE POIN
T OF BEGINNING.
SUBJECT TO A 16.5 FOOT RIGHT OF WAY DESCRIPTION AS
FOLLOWS: PART OF LOT 1, BLOCK 17, PLAT A, OGDEN CITY SURVEY
WEBER COUNTY, UTAH: BEGINNING 40 FEET EAST OF THE NORTHWEST
CORNER OF SAID LOT 1, AND RUNNING THENCE SOUTH 16.5 FEET,

TOMAV INVESTMENTS L C

\$1,084.40

E# 17099 15 BK2076 PG263

Tax Serial No. Legal Description Owner Assessment

10150039 THENCE EAST 100 FEET, THENCE NORTH 6.5 FEET, THENCE WEST 100 FEET TO THE POINT OF BEGINNING. CONTINENTAL BANK AND TRUST \$1,084.40

10150045 ALL OF LOT 6 AND 7, AND THE WEST 14 FEET OF LOT 5, H.D. WIS SUBDIVISION, OGDEN CITY, WEBER COUNTY, UTAH. CONTINENTAL BANK AND TRUST \$124.06

ALSO THE VACATED ALLEYS ON THE NORTH AND WEST OF SAID PROPERTY (1472-595).

10150046 ALL OF LOTS 8, 9, 10, 11 AND 12, H.D. WISE SUBDIVISION, AND A VACATED ALLEY, OGDEN CITY, WEBER COUNTY, UTAH; DESCRIBED AS FOLLOWS: BEGINNING AT THE NORTHEAST CORNER OF SAID LOT 12, RUNNING THENCE SOUTH 90.7 FEET; THENCE WEST 111 FEET; THENCE NORTH 90.7 FEET; THENCE EAST 111 FEET TO THE POINT OF BEGINNING. CONTINENTAL BANK AND TRUST \$1,480.10

10150047 ALL OF LOTS 13 AND 14, H.D. WISE SUBDIVISION, OGDEN CITY, WEBER COUNTY, UTAH. TRIBE ALBERTA S & \$220.59

10150051 PART OF LOT 7, BLOCK 17, PLAT A, OGDEN CITY SURVEY, WEBER COUNTY, UTAH; BEGINNING AT A POINT WHICH IS NORTH 89D02' WEST 239.81 FEET FROM THE NORTHEAST CORNER OF SAID LOT 7; RUNNING THENCE 7 COURSES ALONG THE CENTER LINE OF EXISTING WALLS AS FOLLOWS: SOUTH 0D58' WEST 62.90 FEET, NORTH 89D02' WEST 32.70 FEET, NORTH 0D58' EAST 11.63 FEET, NORTH 89D02' WEST 7.75 FEET, SOUTH 0D58' WEST 11.63 FEET, NORTH 89D02' WEST 9.55 FEET, AND NORTH 0D58' EAST 62.90 FEET TO THE NORTH LINE OF SAID LOT 7; THENCE SOUTH 89D02' EAST 50.00 FEET ALONG SAID NORTH LINE TO THE POINT OF BEGINNING. SHARIFAN, ABDOLRAHIM \$291.83

TOGETHER WITH AND SUBJECT TO RIGHTS-OR-WAY OF RECORD OR ENFORCEABLE AT LAW OR IN EQUITY; SUBJECT TO TAXES FOR 1978 AND THEREAFTER AND TO A PARTY WALL AGREEMENT OF EVEN DATE HEREWITH; AND TOGETHER WITH A RIGHT-OF-WAY FOR FOOT TRAVEL ONLY AND NO OTHER PURPOSE OVER THE FOLLOWING DESCRIBED TRACT: 8.75 FEET ON EITHER SIDE OF THE FOLLOWING DESCRIBED CENTER LINE: BEGINNING AT A POINT WHICH IS NORTH 89D02'

1709915 BK2076 P6264

Tax Serial No. Legal Description

Owner

Assessment

10150051 WEST 210.64 FEET FROM THE NORTHEAST CORNER OF LOT 7, BLOCK 17, PLAT A, OGDEN CITY SURVEY, BEGINS AT THE POINT OF BEGINNING OF SAID LOT 7, AND RUNNING THENCE SOUTH 00S8' WEST 42.50 FEET.

SHARIFAN, ABDOLRAHIM

\$291.83

10150052 PART OF LOTS 7 AND 8, BLOCK 17, PLAT A, OGDEN CITY SURVEY: BEGINNING AT A POINT ON AN EXISTING WALL WHICH IS NORTH 89D02'00" WEST, 221.29 FEET FROM THE NORTHEAST CORNER OF SAID LOT 7 AND RUNNING THENCE SOUTH 00S1'30" WEST, 265.36 FEET ALONG SAID EXISTING WALL; TO THE SOUTH LINE OF SAID LOT 8; THENCE NORTH 89D02'00" WEST 69.50 FEET TO THE EAST LINE OF OGDEN AVENUE; THENCE TWO COURSES ALONG SAID EAST LINE AS FOLLOWS: NORTH 00S8'00" EAST 111.50 FEET AND NORTH 14D50'00" WEST 159.90 FEET TO THE SOUTH LINE OF 25TH STREET THENCE SOUTH 89D02'00" EAST, 44.02 FEET; THENCE SOUTH 00S8'00" WEST 62.90 FEET; THENCE SOUTH 89D02'00" EAST 50.00 FEET; THENCE NORTH 00S8'00" EAST 62.90 FEET; THENCE SOUTH 89D02'00" EAST 18.52 FEET TO THE POINT OF BEGINNING. SUBJECT TO AN EASEMENT FOR THE PURPOSES OF A PARTY WALL ACROSS THE EAST 0.5 FEET OF THE ABOVE DESCRIBED PROPER ALSO A PART OF LOT 7, BLOCK 17, PLAT A, OGDEN CITY SURVEY UP TO ELEVATION 4353.30 FEET (OGDEN CITY DATUM): BEGINNING AT A POINT IN AN EXISTING WALL WHICH IS NORTH 89D02'00" WEST 239.81 FEET, SOUTH 00S8'00" WEST 62.90 FEET, AND NORTH 89D02'00" WEST 32.70 FEET FROM THE NORTHEAST CORNER OF SAID LOT 7; RUNNING THENCE FOUR COURSES ALONG THE CENTERLINE OF EXISTING WALLS AS FOLLOWS: NORTH 89D02'00" WEST 7.75 FEET, NORTH 00S8'00" EAST 11.63 FEET, SOUTH 89D02'00" EAST 7.75 FEET, AND SOUTH 00S8'00" WEST 11.63 FEET TO THE POINT OF BEGINNING. SUBJECT TO AN EASEMENT FOR THE PURPOSE OF A PARTY WALL 0.5 FEET ON EACH SIDE OF THE FOLLOWING DESCRIBED CENTERLINE SAID EASEMENT BEING ON A PART OF LOTS 7 AND 8, BLOCK 17, PLAT A, OGDEN CITY SURVEY: BEGINNING AT A POINT IN AN

SHARIFAN, ABDOLRAHIM

\$1,033.76

1709915 BK2076 PG265

Tax Serial No. Legal Description

Owner

Assessment

10150052

EXISTING WALL WHICH IS ON THE 89D02' WEST 121.29 FEET FROM THE NORTH EAST CORNER OF SAID LOT 1 AND RUNNING THENCE SOUTH 00D51'30" WEST 262.84 FEET AND RUNNING ALONG SAID WALL TO THE SOUTH LINE OF SAID LOT 8; SAID DESCRIBED LINE IS INTENDED TO APPROXIMATE CENTERLINE OF THE EXISTING WALL WHICH HAS VARIANCES AND IRREGULARITIES IN THICKNESS.

SHARIFAN, ABDOL RAHIM

\$1,033.76

PART OF LOT 3, BLOCK 17, PLAT "A," OF OGDEN CITY SURVEY; BEGINNING AT A POINT 69.28 FEET SOUTH 0D58' WEST OF THE NORTHWEST CORNER OF SAID LOT 3, AND RUNNING THENCE SOUTH 0D58' WEST 24.61 FEET TO POINT ON SOUTH FACE OF BUILDING WALL; THENCE SOUTH 88D40'22" EAST 122.39 FEET ALONG SAID WALL; THENCE SOUTH 0D58' WEST 38.02 FEET TO THE SOUTH LINE OF SAID LOT 3; THENCE SOUTH 89D02' EAST 20 FEET TO A POINT WHICH IS 188.3 FEET NORTH 89D02' WEST FROM THE SOUTHEAST CORNER OF SAID LOT 3; THENCE NORTH 0D58' EAST 56.98 FEET; THENCE SOUTH 89D02' EAST 3.00 FEET; THENCE NORTH 0D58' EAST 14.58 FEET; THENCE NORTH 89D02' WEST 37.54 FEET; THENCE SOUTH 51D32' WEST 12.84 FEET TO A POINT SOUTH 89D02' EAST OF BEGINNING; THENCE NORTH 89D02' WEST 98.53 FEET TO THE PLACE OF BEGINNING.

COREY BUILDING L C

\$363.01

LESS AND EXCEPTING THE FOLLOWING DESCRIBED PROPERTIES: BEGINNING AT A POINT ON THE EAST FACE OF A BUILDING; SAID POINT BEING NORTH 89D02' WEST 187.38 FEET FROM THE SOUTHEAST CORNER OF LOT 3, BLOCK 17, PLAT "A," OGDEN CITY SURVEY AND RUNNING THENCE SOUTH 1D05'10" WEST ALONG SAID EAST FACE 0.4 FEET TO THE SOUTH FACE OF SAID BUILDING; THENCE NORTH 88D54'50" WEST ALONG SAID SOUTH FACE 16.00 FEET; THENCE SOUTH 1D05'10" WEST ALONG SAID SOUTH FACE 0.73 FEET; THENCE NORTH 88D54'50" WEST ALONG SAID FACE 6.42 FEET; TO THE INSIDE FACE OF A BUILDING EXTENDED SOUTHERLY; THENCE NORTH 1D05'10" EAST ALONG SAID FACE OF BUILDING 40.04 FEET TO THE NORTH FACE OF BUILDING; THENCE SOUTH 88D54'30" EAST ALONG SAID NORTH FACE

1709915 BK2076 P6266

Tax Serial No.	Legal Description	Owner	Assessment
10150056	5.12 FEET TO THE WEST FACE OF SAID BUILDING; THENCE NORTH 100°11'00" EAST ALONG SAID WEST FACE OF SAID BUILDING TO THE NORTH FACE OF SAID BUILDING; THENCE SOUTH 88°54'50" EAST ALONG SAID NORTH FACE OF SAID BUILDING; THENCE SOUTH 88°54'50" EAST ALONG SAID NORTH FACE 17.30 FEET TO THE EAST FACE OF SAID BUILDING; THENCE SOUTH 105°57'10" WEST ALONG SAID EAST FACE 56.87 FEET TO THE POINT OF BEGINNING.	COREY BUILDING L C	\$363.01
10170001	BEGINNING AT A POINT NORTH 89°02' WEST 188.30 FEET FROM THE SOUTHEAST CORNER OF LOT 3, BLOCK 17, PLAT "A", OGDEN CITY SURVEY AND RUNNING THENCE NORTH 89°02' WEST 20.00 FEET; THENCE NORTH 0°58' EAST 38.02 FEET; THENCE NORTH 89°02' WEST 1.42 FEET TO THE INSIDE FACE OF A BUILDING; THENCE NORTH 1°06'10" EAST ALONG SAID FACE OF BUILDING 0.89 FEET TO THE NORTH FACE OF A BUILDING; THENCE SOUTH 88°54'50" EAST ALONG SAID NORTH FACE 5.12 FEET TO THE WEST FACE OF SAID BUILDING; THENCE NORTH 1°05'10" EAST ALONG SAID WEST FACE 18.00 FEET TO THE NORTH FACE OF SAID BUILDING; THENCE SOUTH 88°54'50" EAST ALONG SAID NORTH FACE 16.26 FEET; THENCE SOUTH 0°58' WEST 56.87 FEET TO THE POINT OF BEGINNING.	INTERSTATE BRANDS CORPORATI	\$3,550.08

1709915 BK2076 PG267

Tax Serial No. Legal Description

Owner

Assessment

10170001 NORTHEAST CORNER OF SAID LOT 10, THENCE SOUTH 255.96 FEET
 MORE OR LESS TO THE SOUTHWEST CORNER OF BLOCK 19, THENCE
 WEST 902 FEET, MORE OR LESS, TO THE PLACE OF BEGINNING.

INTERSTATE BRANDS CORPORATI
 \$3,550.08

10170006 BEGINNING AT A POINT 10 RODS EAST OF THE SOUTHWEST CORNER
 OF LOT 2, BLOCK 19, PLAT A, OGDEN CITY SURVEY, WEBER COUNTY
 UTAH, AND RUNNING WEST 10 RODS, THENCE NORTH 366.68 FEET TO
 A POINT 30 FEET SOUTH OF THE NORTHWEST CORNER OF LOT 4, BLO
 19, PLAT A, OGDEN CITY SURVEY, RUNNING THENCE EAST 165 FEET
 THENCE SOUTH 35 FEET, THENCE EAST 10 FEET, THENCE SOUTH 41D
 WEST TO A POINT DUE NORTH OF THE POINT OF BEGINNING, THENCE
 SOUTH TO THE POINT OF BEGINNING.

INTERSTATE BRANDS CORPORATI
 \$618.87

10170023 COMMENCING 65 FEET 8.5 INCHES SOUTH OF THE NORTHWEST CORNER
 OF LOT 6, BLOCK 19, PLAT A, OGDEN CITY SURVEY, WEBER COUNTY
 UTAH, AND RUNNING THENCE SOUTH 66 FEET AND 3.5 INCHES, THEN
 EAST 65 FEET, THENCE NORTH 67 FEET, THENCE WEST 25 FEET,
 THENCE SOUTH 8.5 INCHES, THENCE WEST TO THE PLACE OF
 BEGINNING.

WESLAND DEVELOPMENT L L C
 \$26.81

10170024 PART OF LOT 6, BLOCK 19, PLAT A, OGDEN CITY SURVEY, WEBER
 COUNTY, UTAH: BEGINNING AT THE NORTHWEST CORNER OF SAID LO
 AND RUNNING THENCE EAST 40 FEET, THENCE SOUTH 65 FEET 8.5
 INCHES, THENCE WEST 40 FEET, THENCE NORTH 65 FEET 8.5 INCHE
 TO THE PLACE OF BEGINNING.

WESLAND DEVELOPMENT L L C
 \$76.18

ALSO: THE NORTH 1/2 OF THE NORTH WALL OF THE ALLEN
 HOTEL, AND LAND THEREUNDER BEING DESCRIBED AS FOLLOWS:
 COMMENCING 65 FEET SOUTH OF THE NORTHWEST CORNER OF SAID
 LOT 6, AND RUNNING THENCE SOUTH 8.5 INCHES, THENCE EAST 40
 FEET, THENCE NORTH 8.5 INCHES, THENCE WEST 40 FEET TO THE
 PLACE OF BEGINNING.

WESLAND DEVELOPMENT L L C
 \$92.16

10170025 PART OF LOT 6, BLOCK 19, PLAT A, OGDEN CITY SURVEY, WEBER
 COUNTY, UTAH: BEGINNING 40 FEET EAST FROM THE NORTHWEST
 CORNER OF BLOCK 19, PLAT A, THENCE SOUTH 65 FEET, THENCE EA

1709915 BK2076 PG268

Tax Serial No. Legal Description

Owner

Assessment

10170025 25 FEET, THENCE SOUTH 67 FEET, THENCE EAST 25 FEET, THENCE
 NORTH 132 FEET, THENCE WEST 67 FEET TO THE BEGINNING.
 10170026 PART OF LOT 6, BLOCK 19, PLAT A, OGDEN CITY SURVEY, WEBER
 COUNTY, UTAH; BEGINNING AT A POINT 90 FEET EAST FROM THE
 NORTHWEST CORNER OF SAID LOT 6; AND RUNNING THENCE SOUTH 13
 FEET, THENCE EAST 25 FEET, THENCE NORTH 132 FEET, THENCE
 WEST 25 FEET TO BEGINNING.
 TOGETHER WITH AND SUBJECT TO EXISTING RIGHT-OF-WAY.

WESTLAND DEVELOPMENT L.L.C. \$921.6
 BURBIDGE, MICHELE R. \$220.09

10170027 PART OF LOT 6, BLOCK 19, PLAT A, OGDEN CITY SURVEY; BEGINNI
 AT A POINT 140 FEET EAST FROM THE NORTHWEST CORNER OF SAID
 LOT 6; AND RUNNING THENCE SOUTH 132 FEET; THENCE EAST 20
 FEET; THENCE NORTH 132 FEET, THENCE WEST 20 FEET TO THE
 PLACE OF BEGINNING.

RYJUN, GARY K ETAL \$23.91

10170028 PART OF LOT 6, BLOCK 19, PLAT A, OGDEN CITY SURVEY, WEBER
 COUNTY, UTAH; BEGINNING AT A POINT 160 FEET EAST OF THE
 NORTHWEST CORNER OF SAID LOT 6; AND RUNNING THENCE EAST 34
 FEET, THENCE SOUTH 132 FEET, MORE OR LESS, TO THE SOUTH LN
 OF SAID LOT 6; THENCE WEST 34 FEET, THENCE NORTH 132 FEET T
 THE PLACE OF BEGINNING.
 SUBJECT TO AND INCLUDING EXISTING EASEMENTS, PARTY
 WALL RIGHTS AND AGREEMENTS.

RYJUN, GARY K ETAL \$285.63

10170029 PART OF LOT 6, BLOCK 19, PLAT A, OGDEN CITY SURVEY, WEBER
 COUNTY, UTAH; BEGINNING AT A POINT 194 FEET EAST OF THE
 NORTHWEST CORNER OF SAID LOT 6; AND RUNNING THENCE EAST 20
 FEET, THENCE SOUTH 132 FEET, THENCE WEST 20 FEET, THENCE
 NORTH 132 FEET TO THE PLACE OF BEGINNING.
 TOGETHER WITH AND SUBJECT TO ALL RIGHTS-OF-WAY, EASEME
 AND APPURTENANCES BELONGING TO OR CONNECTED WITH SAID
 PREMISES.
 10170032 PART OF LOTS 6 AND 7, BLOCK 19, PLAT A, OGDEN CITY SURVEY.

RYJUN, GARY K ETAL \$23.91
 JONES INVESTMENT COMPANY LL \$422.70

1709915 BK2076 PG269

Tax Serial No.	Legal Description	Owner	Assessment
----------------	-------------------	-------	------------

10170032	WEBER COUNTY, UTAH, BEGINNING AT A POINT 23 FEET EAST OF THE SOUTHWEST CORNER OF SAID LOT 7, AND RUNNING THENCE SOUTH 132 FEET, THENCE WEST 43 FEET, THENCE NORTH 132 FEET, THENCE EAST 43 FEET TO THE POINT OF BEGINNING.	JONAS INVESTMENT COMPANY, LLC	\$427.70
----------	---	-------------------------------	----------

10170033	PART OF LOT 7, BLOCK 19, PLAT A, OGDEN CITY SURVEY, WEBER COUNTY, UTAH: BEGINNING AT A POINT 23 FEET EAST OF THE NORTHWEST CORNER OF SAID LOT 7, AND RUNNING THENCE EAST 22 FEET, THENCE SOUTH 8 RODS, THENCE WEST 22 FEET, THENCE NORTH 8 RODS TO THE PLACE OF BEGINNING.	IMB REAL ESTATE HOLDING	\$36.95
----------	--	-------------------------	---------

10170034	PART OF LOT 7, BLOCK 19, PLAT A, OGDEN CITY SURVEY, WEBER COUNTY, UTAH: BEGINNING AT A POINT 45 FEET EAST OF THE NORTHWEST CORNER OF SAID LOT 7, AND RUNNING THENCE EAST 22 FEET 5 INCHES, THENCE SOUTH 69.5 FEET, THENCE WEST 17 INCHES THENCE SOUTH 62.5 FEET, THENCE WEST 21 FEET, THENCE NORTH 1 FEET TO THE PLACE OF BEGINNING.	IMB REAL ESTATE HOLDING	\$502.52
----------	---	-------------------------	----------

10170035	PART OF LOT 7, BLOCK 19, PLAT A, OGDEN CITY SURVEY, WEBER COUNTY, UTAH: BEGINNING 67 FEET 5 INCHES EAST OF THE NORTHWEST CORNER OF SAID LOT 7, RUNNING THENCE SOUTH 69.5 FEET, THENCE WEST 17 INCHES, THENCE SOUTH 62.5 FEET, THENCE EAST 21 FEET 2.6 INCHES, THENCE NORTH 8 RODS, THENCE WEST TO THE POINT OF BEGINNING.	BUTSCHARDT, PETER GERARD &	\$27.62
----------	--	----------------------------	---------

10170036	PART OF LOT 7, BLOCK 19, PLAT A, OGDEN CITY SURVEY, WEBER COUNTY, UTAH: BEGINNING AT A POINT 87 FEET AND 8.6 INCHES EAST OF THE NORTHWEST CORNER OF SAID LOT 7, AND RUNNING THE SOUTH 8 RODS, THENCE EAST 62 FEET 21.8 INCHES, THENCE NORTH 132 FEET, THENCE WEST 41 FEET, THENCE SOUTH 25 FEET, THENCE WEST 31 FEET, THENCE NORTH 25 FEET, THENCE WEST 18 FEET 11.8 INCHES TO THE PLACE OF BEGINNING. ALSO: A RIGHT OF WAY OVER AND ACROSS THE FOLLOWING DESCRIBED PROPERTY, TO-WIT: PART OF AFORESAID LOT 7: BEGINNING AT A POINT 115 FEET WEST FROM THE NORTHEAST CORNE	GALLEGORY, JAMES L TRUSTEE	\$125.10
----------	---	----------------------------	----------

1709915 BK2076 P6270

Tax Serial No. | Legal Description | Owner | Assessment

10170036 OF SAID LOT 7, AND RUNNING THENCE WEST 10 FEET, THENCE SOUTH 10 FEET, THENCE WEST 10 FEET, THENCE NORTH 10 FEET, THENCE WEST 16.5 FEET TO CENTER OF WALL, THENCE SOUTH 25 FEET, THENCE EAST 68.5 FEET, THENCE NORTH 132 FEET TO PLACE OF BEGINNING, OR IF ANY PORTION OF THE ABOVE DESCRIBED PROPERTY BE CLOSED TO RIGHT-OF-WAY PURPOSES, RIGHT-OF-WAY WILL BE PROVIDED OVER THE FOLLOWING DESCRIBED PROPERTY: PART OF LOT 7, BEGINNING 170.8 FEET WEST OF THE NORTHEAST CORNER OF AFORESAID LOT 7, AND RUNNING THENCE SOUTH 132 FEET, THENCE WEST 12.5 FEET, THENCE NORTH 132 FEET, THENCE EAST 12.5 FEET TO PLACE OF BEGINNING.

Owner: GALEBERRY, JAMES L. TRUSTEE
Assessment: \$125,110

10170038 PART OF LOT 7, BLOCK 19, PLAT A, OGDEN CITY SURVEY, WEBER COUNTY, UTAH; BEGINNING 167 FEET WEST OF THE NORTHEAST CORNER OF SAID LOT 7, AND RUNNING THENCE WEST 16.4 FEET TO CENTER WALL, THENCE SOUTH 132 FEET, THENCE EAST 16.4 FEET, THENCE NORTH 132 FEET TO THE PLACE OF BEGINNING.

Owner: GALE, GARY L. &
Assessment: \$19.61

10170039 PART OF LOT 7, BLOCK 19, PLAT A, OGDEN CITY SURVEY, BEGINNING AT A POINT 120 FEET WEST OF THE NORTHEAST CORNER OF SAID LOT 7, RUNNING THENCE WEST 47 FEET, THENCE SOUTH 132 FEET, THENCE EAST 47 FEET, THENCE NORTH 132 FEET TO THE PLACE OF BEGINNING.

SUBJECT, HOWEVER, TO AN EASEMENT OR RIGHT OF WAY HERETOFORE DEDICATED AS A PRIVATE WAY, DESCRIBED AS FOLLOWS TO WIT: COMMENCING 115 FEET WEST OF THE NORTHEAST CORNER OF SAID LOT 7, RUNNING THENCE WEST 10 FEET, THENCE SOUTH 112 FEET, THENCE WEST 42 FEET, THENCE SOUTH 20 FEET, THENCE EAST 52 FEET, THENCE NORTH 132 FEET TO THE PLACE OF BEGINNING.

SUBJECT TO A RIGHT OF WAY ALSO OVER THE EAST 5 FEET OF THE PROPERTY HERINAbove DESCRIBED.

Owner: GALE, GARY L. & WF
Assessment: \$100.66

10170040 PART OF LOT 7, BLOCK 19, PLAT A, OGDEN CITY SURVEY, WEBER COUNTY, UTAH; BEGINNING AT THE NORTHEAST CORNER OF SAID

Owner: GREYHOUND LINES INC
Assessment: \$671.21

E# 1709915 BK2076 P6271

Tax Serial No. Legal Description Owner Assessment

10170040 LOT 7 AND RUNNING THENCE WEST 120 FEET, THENCE SOUTH 132 FEET, THENCE EAST 25 FEET, THENCE NORTH 132 FEET TO THE PLACE OF BEGINNING. GREYHOUND LINES INC \$671.21

SUBJECT, HOWEVER, TO AN EASEMENT OR RIGHT-OF-WAY HERETOFORE DEDICATED AS A PRIVATE WAY DESCRIBED AS FOLLOWS, TO-WIT: COMMENCING 115 FEET WEST OF THE NORTHEAST CORNER OF LOT 7, RUNNING THENCE WEST 10 FEET, THENCE SOUTH 132 FEET, THENCE EAST 10 FEET, THENCE NORTH 132 FEET TO BEGINNING.

10170042 THE SOUTH 2.25 FEET OF LOT 9, BLOCK 19, PLAT A, OGDEN CITY, WEBER COUNTY, UTAH. INTERSTATE BRANDS CORPORATI \$4.67

TOGETHER WITH A RIGHT OF WAY OVER THE FOLLOWING: PART OF LOT 9, BLOCK 19, PLAT A, OGDEN CITY SURVEY, IN OGDEN CITY, WEBER COUNTY, STATE OF UTAH, DESCRIBED AS FOLLOWS: BEGINNING AT A POINT 7.25 FEET NORTH 0D58° EAST FROM THE SOUTHEAST CORNER OF SAID LOT 9, SAID POINT BEING SOUTH 0D58° WEST 440.29 FEET AND NORTH 89D02° WEST 49.5 FEET FROM THE MONUMENT AT THE CENTERLINE INTERSECTION OF 25TH STREET AND GRANT AVENUE AND RUNNING THENCE SOUTH 0D58° WEST 5.0 FEET, THENCE NORTH 89D02° WEST 333.50 FEET, THENCE NORTH 0D58° EAST 5.0 FEET, THENCE SOUTH 89D02° EAST 333.50 FEET TO THE POINT OF BEGINNING. (BOOK 1688 PAGE 2595)

10170045 PART OF LOT 6, BLOCK 19, PLAT A, OGDEN CITY SURVEY, WEBER COUNTY, UTAH: BEGINNING AT A POINT ON AN EXISTING COMMON WALL, 115 FEET EAST, MORE OR LESS, FROM THE NORTHWEST CORNER OF SAID LOT 6; AND RUNNING THENCE SOUTH ALONG SAID COMMON WALL 132 FEET, THENCE EAST 25 FEET, MORE OR LESS, THENCE NORTH 132 FEET, THENCE WEST 25 FEET, MORE OR LESS, TO THE POINT OF BEGINNING. PROBST, KENDALL D \$175.87

TOGETHER WITH AND SUBJECT TO EXISTING RIGHT OF WAY DISCLOSED IN THAT CERTAIN RIGHT OF WAY AGREEMENT RECORDED I

1709915 BK2076 PG272

Tax Serial No. Legal Description Owner Assessment

Tax Serial No.	Legal Description	Owner	Assessment
10180045	BOOK G OF LEASES, ACP PAGE 687, PART OF LOT 11, BLOCK 20, PLAT A, OGDEN CITY SURVEY, WEBER COUNTY, UTAH: WHICH BEGINS AT THE SOUTHEAST CORNER OF SAID LOT, AND RUNS NORTH 6 RODS, WEST 8 RODS, SOUTH 6 RODS, EAST 8 RODS TO PLACE OF BEGINNING.	PROBST, KENDALL D FELT AUTOMOBILES COMPANY	\$175.87
10180002	PART OF LOT 1, BLOCK 20, PLAT A, OGDEN CITY SURVEY, WEBER COUNTY, UTAH: BEGINNING AT A POINT 6 RODS NORTH OF THE SOUTHEAST CORNER OF SAID LOT 1, AND RUNNING THENCE NORTH 6 RODS, THENCE WEST 8 RODS, THENCE SOUTH 6 RODS, THENCE EAST RODS TO THE PLACE OF BEGINNING.	CJD INVESTMENTS L.L.C.	\$295.36
10180003	PART OF LOT 1, IN BLOCK 20, PLAT "A" OF OGDEN CITY SURVEY: BEGINNING AT THE NORTHEAST CORNER OF SAID LOT 1 AND RUNNING THENCE SOUTH 132 FEET; THENCE WEST 132 FEET; THENCE NORTH 132 FEET; THENCE EAST 132 FEET TO THE PLACE OF BEGINNING, COUNTY OF WEBER, STATE OF UTAH.	CROWLEY, ARIEL LEON & WF	\$403.65
10180005	ALL OF LOT 2 AND THE EAST 40 FEET OF LOT 3, BLOCK 20, PLAT OGDEN CITY SURVEY, WEBER COUNTY, UTAH.	AMERICAN LINEN SUPPLY CO	\$1,073.34
10180006	PART OF LOT 3, BLOCK 20, PLAT A, OGDEN CITY SURVEY, WEBER COUNTY, UTAH: BEGINNING AT THE SOUTHWEST CORNER OF SAID LOT 3, AND RUNNING THENCE EAST 92 FEET, THENCE NORTH 20 ROD THENCE WEST 92 FEET, THENCE SOUTH 20 RODS TO THE PLACE OF BEGINNING.	SOTERAS, HARRY G & WF	\$278.32
10180007	PART OF LOT 4, BLOCK 20, PLAT A, OGDEN CITY SURVEY, WEBER COUNTY, UTAH: BEGINNING AT THE SOUTHEAST CORNER OF SAID LOT 4, THENCE WEST 95.2 FEET, MORE OR LESS, TO A POINT 38 FEET EAST FROM THE SOUTHWEST CORNER OF SAID LOT 4, THENCE NORTH 165 FEET, THENCE EAST 95.2 FEET, THENCE SOUTH 165 FEET TO BEGINNING.	KALLAS, ERNESTINE E ETAL DBA	\$154.74
10180008	PART OF LOT 4, BLOCK 20, PLAT A, OGDEN CITY SURVEY, WEBER COUNTY, UTAH: BEGINNING AT THE SOUTHWEST CORNER OF SAID LOT 4, THENCE WEST 95.2 FEET, MORE OR LESS, TO A POINT 38 FEET EAST FROM THE SOUTHWEST CORNER OF SAID LOT 4, THENCE NORTH 165 FEET, THENCE EAST 95.2 FEET, THENCE SOUTH 165 FEET TO BEGINNING.	KALLAS, ERNESTINE E ETAL DBA	\$251.19

17099 15 BK2076 P6273

Tax Serial No. Legal Description

Owner

Assessment

10180008 COUNTY, UTAH: BEGINNING AT THE SOUTHWEST CORNER OF SAID LOT 1 AND RUNNING THENCE EAST 88 FEET, THENCE NORTH 8 RODS THENCE WEST 38 FEET, THENCE SOUTH 10 RODS TO THE PLACE OF BEGINNING.

KALLAS, ERNESTINE ET AL DBA
\$251.00

10180009 PART OF LOT 5, BLOCK 20, PLAT A, OGDEN CITY SURVEY, WEBER COUNTY, UTAH: BEGINNING AT THE SOUTHWEST CORNER OF SAID LOT 5, AND RUNNING THENCE NORTH 8 RODS, THENCE EAST 8 RODS, THENCE SOUTH 8 RODS, THENCE WEST 8 RODS TO THE PLACE OF BEGINNING.

MIRMONTAZERL, MORT S
\$382.90

10180010 COMMENCING AT A POINT 133.5 FEET SOUTH OF THE NORTHWEST CORNER OF LOT 5, BLOCK 20, PLAT A, OGDEN CITY SURVEY, WEBER COUNTY, UTAH, RUNNING THENCE EAST 85 FEET, THENCE SOUTH 64.5 FEET, THENCE WEST 85 FEET, THENCE NORTH 64.5 FEET TO THE PLACE OF BEGINNING.

KALLAS, ERNESTINE E ETAL DBA
\$347.91

10180011 PART OF LOT 5, BLOCK 20, PLAT A, OGDEN CITY SURVEY, WEBER COUNTY, UTAH: BEGINNING AT A POINT 113.5 FEET SOUTH OF THE NORTHEAST CORNER OF SAID LOT 5, AND RUNNING THENCE SOUTH 84 FEET, THENCE WEST 47 FEET, THENCE NORTH 64.5 FEET, THENCE WEST 85 FEET, THENCE NORTH 20 FEET, THENCE EAST 132 FEET TO THE PLACE OF BEGINNING.

KALLAS, ERNESTINE E ETAL DBA
\$131.25

10180012 PART OF LOT 4, BLOCK 20, PLAT A, AND PART OF LOT 5, BLOCK 2 PLAT A, OGDEN CITY SURVEY, WEBER COUNTY, UTAH: BEGINNING 9 FEET SOUTH FROM THE NORTHWEST CORNER OF SAID LOT 5, AND RUNNING THENCE EAST 132 FEET, THENCE NORTH 40.5 FEET, THENCE EAST 132 FEET, THENCE SOUTH 112 FEET, THENCE WEST 132 FEET, THENCE NORTH 51.5 FEET, THENCE WEST 132 FEET, THENCE NORTH 20 FEET TO BEGINNING.

KALLAS, ERNESTINE E ETAL DBA
\$219.80

10180013 PART OF LOT 5, BLOCK 20, PLAT A, OGDEN CITY SURVEY, WEBER COUNTY, UTAH: BEGINNING AT A POINT 3 RODS SOUTH OF THE NORTHWEST CORNER OF LOT 5, RUNNING THENCE SOUTH 44 FEET,

KALLAS, ERNESTINE E ETAL DBA
\$488.23

1709915 BK2076 P6274

Tax Serial No. Legal Description

Owner

Assessment

10180013 THENCE EAST 130 FEET, THENCE NORTH 44 FEET, THENCE WEST 112 FEET, THENCE SOUTH 112 FEET, THENCE EAST 130 FEET TO THE PLACE OF BEGINNING. \$488.23

10180014 PART OF LOTS 4, 5, 6 AND 7, BLOCK 20 PLAT A, OGDEN CITY SURVEY, WEBER COUNTY, UTAH. BEGINNING AT A POINT 280.5 FEET NORTH OF THE SOUTHWEST CORNER OF SAID LOT 5; AND RUNNING THENCE EAST 132 FEET; THENCE SOUTH 3.50 FEET; THENCE EAST 1 FEET; THENCE NORTH 75 FEET; THENCE WEST 49.5 FEET; THENCE NORTH 115.66 FEET; THENCE WEST 214.5 FEET; THENCE SOUTH 187.16 FEET TO THE POINT OF BEGINNING. \$249.05

OWNER: KATHLEEN ERNESTINE E ETAL DBA SUPERSONIC CAR WASH INC

10180017 PART OF LOT 6, BLOCK 20, PLAT A, OGDEN CITY SURVEY, WEBER COUNTY, UTAH. BEGINNING AT A POINT 50.05 FEET SOUTH 89D02' EAST FROM THE NORTHWEST CORNER OF SAID LOT 6; RUNNING THENCE SOUTH 89D02' EAST 56.95 FEET ALONG THE NORTH LINE OF SAID L FEET; THENCE SOUTH 0D58' WEST 156.83 FEET; THENCE NORTH 89D WEST 57.18 FEET TO THE CENTER OF AN EXISTING BUILDING WALL EXTENDED; THENCE NORTH 1D03' EAST 156.83 FEET ALONG THE CENTER OF SAID WALL AND WALL EXTENDED TO THE POINT OF BEGINNING. SUBJECT TO AND TOGETHER WITH THE PARTY WALL AND EASEMENT AGREEMENT RECORDED AUGUST 29, 1989 AS INSTRUMENT NO. 108753 IN BOOK 1566 AT PAGE 2269 THROUGH 2273. \$258.53

OWNER: YOUNG, BRUCE W &

10180018 PART OF LOT 6, BLOCK 20, PLAT A, OGDEN CITY SURVEY, WEBER COUNTY, UTAH. BEGINNING AT A POINT 107 FEET EAST OF THE NORTHWEST CORNER OF SAID LOT 6; AND RUNNING THENCE SOUTH 15 FEET, 10 INCHES, THENCE EAST 22 FEET, THENCE NORTH 156 FEET 10 INCHES, THENCE WEST 22 FEET TO THE PLACE OF BEGINNING. \$174.55

OWNER: HUNTER, LLOYD LEON & WF

10180019 PART OF LOTS 6 AND 7, BLOCK 20, PLAT A, OGDEN CITY SURVEY, WEBER COUNTY, UTAH. BEGINNING AT A POINT 154 FEET EAST OF THE NORTHWEST CORNER OF SAID LOT 6; AND RUNNING THENCE SOUTH 35 FEET, THENCE WEST 35 FEET, THENCE NORTH 8 RODS, THENCE EAST FEET TO THE PLACE OF BEGINNING. \$328.13

OWNER: HACHTEL, DORIS I

E# 17099 15 BK2076 P6275

Tax Serial No.	Legal Description	Owner	Assessment
----------------	-------------------	-------	------------

10180030	PART OF LOT 4 AND BLOCK 20, PLAT A, OGDEN CITY SURVEY, WEBER COUNTY, UTAH, BEGINNING AT A POINT 154 FEET EAST FROM THE NORTHWEST CORNER OF SAID LOT 4; AND 132 FEET SOUTH FROM THE NORTHWEST CORNER OF SAID LOT 4; AND RUNNING THENCE SOUTH 25 FEET, THENCE WEST 25 FEET, THENCE NORTH 25 FEET, THENCE EAST 25 FEET TO THE PLACE OF BEGINNING SUBJECT TO A PERPETUAL RIGHT-OF-WAY OVER THE SOUTH 12 FEET.	HAGITEL, BOBIS	\$5.66
----------	---	----------------	--------

10180021	PART OF LOTS 7 & 8 AND 9, BLOCK 20, PLAT A, OGDEN CITY SURVEY, WEBER COUNTY, UTAH, BEGINNING AT A POINT 154 FEET EAST FROM THE NORTHWEST CORNER OF SAID BLOCK 20; AND RUNNING THENCE SOUTH 157 FEET, THENCE EAST 54 FEET, THENCE SOUTH 8 FEET, THENCE EAST 223.2 FEET, THENCE NORTH 165 FEET, THENCE WEST 272.2 FEET TO THE POINT OF BEGINNING TOGETHER WITH THE RIGHT OF USE RIGHT OF WAY SOUTH OF AND ADJOINING THE ABOVE DESCRIBED PROPERTY AND RUNNING THEREFROM EASTERLY TO LINCOLN AVENUE IN OGDEN CITY.	WAYNE LEASING	\$410.32
----------	--	---------------	----------

10180031	PART OF LOT 8, BLOCK 20, PLAT A, OGDEN CITY SURVEY, BEGINNING AT A POINT 165 FEET SOUTH OF THE NORTHEAST CORNER OF SAID LOT 8, RUNNING THENCE SOUTH 165 FEET TO THE SOUTHEAST CORNER OF SAID LOT 8, THENCE WEST 133.2 FEET, THENCE NORTH 22 FEET, THENCE WEST 49.5 FEET, THENCE NORTH 143 FEET, THEN EAST 182.7 FEET TO THE PLACE OF BEGINNING TOGETHER WITH A RIGHT OF WAY ADJOINING THE ABOVE DESCRIBED PROPERTY ON THE NORTH LEADING EASTERLY OUT TO LINCOLN AVENUE.	WAYNE LEASING	\$164.49
----------	---	---------------	----------

10180032	PART OF LOT 9, BLOCK 20, PLAT A, OGDEN CITY SURVEY, WEBER COUNTY, UTAH, BEGINNING AT A POINT 5 RODS AND 2 FEET WEST OF THE NORTHEAST CORNER OF SAID LOT, AND RUNNING THENCE WEST 19.5 FEET, THENCE SOUTH 10 RODS, THENCE EAST 19.5 FEET, THE NORTH 10 RODS TO THE PLACE OF BEGINNING.	VANIEBUWEN, GEORGE SCOTT	\$29.14
----------	---	--------------------------	---------

10180036	PART OF LOT 10, BLOCK 20, PLAT A, OGDEN CITY SURVEY, WEBER COUNTY, UTAH, BEGINNING AT A POINT 5 RODS AND 2 FEET WEST OF THE NORTHEAST CORNER OF SAID LOT, AND RUNNING THENCE WEST 19.5 FEET, THENCE SOUTH 10 RODS, THENCE EAST 19.5 FEET, THE NORTH 10 RODS TO THE PLACE OF BEGINNING.	NASTELL, GEORGE R	\$127.34
----------	--	-------------------	----------

Tax Serial No. Legal Description

Owner

Assessment

10180035: BEGINNING AT THE NORTHEAST CORNER OF SAID QUINCY UTAH, BEGINNING AT THE NORTHEAST CORNER OF SAID LOT 6, RUNNING THENCE WEST 116 FEET, THENCE SOUTH 101 FEET, THENCE EAST 116 FEET, THENCE NORTH 101 FEET TO THE PLACE OF BEGINNING. NASFELL, GEORGE R. \$127.34

10180042: PART OF LOT 6, BLOCK 20, PLAT A, OGDEN CITY SURVEY, WEBER COUNTY, UTAH: BEGINNING AT THE NORTHWEST CORNER OF SAID LOT 6, RUNNING THENCE SOUTH 89D02' EAST 50.05 FEET ALONG THE NORTH LINE OF SAID LOT TO THE CENTER OF AN EXISTING BUILDING WALL EXTENDED, THENCE SOUTH 1D03' WEST 156.83 FEET ALONG THE CENTER OF SAID WALL AND WALL EXTENDED, THENCE NORTH 0D38' EAST 156.83 FEET ALONG SAID LINE TO THE POINT OF BEGINNING. CRSWELL, ROBERT K. \$278.60

10190001: BEGINNING AT THE SOUTHEAST CORNER OF LOT 1, BLOCK 23, PLAT OGDEN CITY SURVEY, WEBER COUNTY, UTAH, RUNNING THENCE WEST 132 FEET TO THE PLACE OF BEGINNING. T K OF LYNN'S LTD. \$2,598.03

TOGETHER WITH THE FOLLOWING RIGHT OF WAY: A PARCEL OF LAND LOCATED IN THE SOUTH HALF OF SECTION 29, TOWNSHIP 6 NORTH, RANGE 1 WEST, SALT LAKE BASE & MERIDIAN DESCRIBED AS FOLLOWS: BEGINNING AT A POINT ON THE WEST LINE OF LINCOLN AVENUE, OGDEN, UTAH, SAID POINT BEING NORTH 0D58' EAST 157 FEET FROM THE SOUTHEAST CORNER OF BLOCK 23, PLAT A, OGDEN CITY SURVEY. THENCE NORTH 89D02' WEST 666.0 FEET TO THE WEST

Tax Serial No. Legal Description Owner Assessment

10190002 LINE 1 OF SAID BLOCK 23, THENCE NORTH 0D58' EAST 14.0 FEET TO THE POINT OF BEGINNING; THENCE SOUTH 89D02' EAST 666.0 FEET; THENCE SOUTH 0D58' WEST 15.0 FEET TO THE POINT OF BEGINNING. (E#1526674 1912-2151) TR OF LYNNIS LINDI \$2,598.03

ALSO: TOGETHER WITH THE FOLLOWING RIGHT OF WAY: A

PARCEL OF LAND LOCATED IN THE SOUTHEAST QUARTER OF SECTION TOWNSHIP 6 NORTH, RANGE 1 WEST, SALT LAKE BASE & MERIDIAN DESCRIBED AS FOLLOWS: BEGINNING AT A POINT WHICH IS NORTH 0D58' EAST 132.0 FEET AND NORTH 89D02' WEST 56.0 FEET FROM THE SOUTHEAST CORNER OF BLOCK 23, PLAT A, OGDEN CITY SURVEY THENCE NORTH 89D02' WEST 8.75 FEET; THENCE NORTH 0D58' EAST 25.75 FEET; THENCE SOUTH 89D02' EAST 8.75 FEET; THENCE SOUTH 0D58' WEST 25.75 FEET TO THE POINT OF BEGINNING.

ALSO BEGINNING AT A POINT WHICH IS NORTH 0D58' EAST 13 FEET AND NORTH 89D02' WEST 20.5 FEET FROM THE SOUTHEAST CORNER OF BLOCK 23, PLAT A, OGDEN CITY SURVEY, THENCE NORTH 89D02' WEST 11.51 FEET; THENCE NORTH 26D28' EAST 8.15 FEET; THENCE NORTH 0D58' EAST 18.0 FEET; THENCE SOUTH 89D02' EAST 8.0 FEET; THENCE SOUTH 0D58' WEST 25.75 FEET TO THE POINT OF BEGINNING (E#1526674 1912-2151)

10190002 PART OF LOT 1, BLOCK 23, PLAT A, OGDEN CITY SURVEY; BEGINNING AT A POINT 97 FEET WEST OF THE SOUTHEAST CORNER OF SAID LOT 1, AND RUNNING THENCE NORTH 132 FEET; THENCE WEST 45.75 FEET; THENCE SOUTH 132 FEET; THENCE EAST 45.75 FEET TO THE PLACE OF BEGINNING.

TOGETHER WITH THE FOLLOWING RIGHT OF WAY: A PARCEL OF LAND LOCATED IN THE SOUTH HALF OF SECTION 29, TOWNSHIP 6 NORTH, RANGE 1 WEST, SALT LAKE BASE & MERIDIAN, DESCRIBED AS FOLLOWS: BEGINNING AT A POINT ON THE WEST LINE OF LINCO AVENUE, OGDEN, UTAH, SAID POINT BEING NORTH 0D58' EAST 157 FEET FROM THE SOUTHEAST CORNER OF BLOCK 23, PLAT A, OGDEN CITY SURVEY; THENCE NORTH 89D02' WEST 666.0 FEET TO THE WEST LINE OF SAID BLOCK 23; THENCE NORTH 0D58' EAST 15.0 FEET;

CHAMBERS, DORENE W ETAL \$56.96

E# 1709915 BK2076 PG278

Tax Serial No. Legal Description Owner Assessment

10190003 THENCE SOUTH 89D02' EAST 666.0 FEET; THENCE SOUTH 0D58' WEST 1511.00 FEET; THENCE NORTH 89D02' WEST 666.0 FEET TO THE POINT OF BEGINNING. ALSO TOGETHER WITH THE FOLLOWING RIGHT OF WAY: A PARCE OF LAND LOCATED IN THE SOUTHEAST QUARTER OF SECTION 29, TOWNSHIP 6 NORTH, RANGE 1 WEST, SALT LAKE BASE & MERIDIAN DESCRIBED AS FOLLOWS: BEGINNING AT A POINT WHICH IS NORTH 0D58' EAST 132.0 FEET AND NORTH 89D02' WEST 116.00 FEET FROM THE SOUTHEAST CORNER OF BLOCK 23, PLAT A, OGDEN CITY SURVEY THENCE NORTH 89D02' WEST 8.75 FEET; THENCE NORTH 0D58' EAST 25.75 FEET; THENCE SOUTH 89D02' EAST 8.75 FEET; THENCE SOUTH 0D58' WEST 25.75 FEET TO THE POINT OF BEGINNING. (E#1526675 1912-2155)

10190003 PART OF LOT 1, BLOCK 23, PLAT A, OGDEN CITY SURVEY: BEGINNING AT A POINT 142.75 FEET WEST FROM THE SOUTHEAST CORNER OF SAID LOT 1 AND RUNNING THENCE WEST 40 FEET; THENCE NORTH 8 RODS; THENCE EAST 40 FEET; THENCE SOUTH 8 RODS TO THE PLACE OF BEGINNING. ALSO TOGETHER WITH THE FOLLOWING RIGHT OF WAY: A PARCEL OF LAND LOCATED IN THE SOUTH HALF OF SECTION 29, TOWNSHIP 6 NORTH, RANGE 1 WEST, SALT LAKE BASE & MERIDIAN DESCRIBED AS FOLLOWS: BEGINNING AT A POINT ON THE WEST LINE OF LINCOLN AVENUE, OGDEN, UTAH, SAID POINT BEING NORTH 0D58' EAST 157.0 FEET FROM THE SOUTHEAST CORNER OF BLOCK 23, PLAT A, OGDEN CITY SURVEY; THENCE NORTH 89D02' WEST 666.0 FEET TO THE WEST LINE OF SAID BLOCK 23; THENCE NORTH 0D58' EAST 15.0 FEET; THENCE SOUTH 89D02' EAST 666.0 FEET; THENCE SOUTH 0D58' WEST 15.0 FEET TO THE POINT OF BEGINNING. (E#1526680 1912-2175)

ALSO TOGETHER WITH THE FOLLOWING RIGHT OF WAY: A PARCEL OF LAND LOCATED IN THE SOUTHEAST QUARTER OF SECTION 29, TOWNSHIP 6 NORTH, RANGE 1 WEST, SALT LAKE BASE & MERIDIAN DESCRIBED AS FOLLOWS: BEGINNING AT A POINT WHICH IS NORTH 0D58' EAST 132.0 FEET AND NORTH 89D02' WEST 116.00 FEET FROM

CHAMBERS, DORENE W ETAL

\$56.96

STEIK, ADRIAN \$271.21

E# 1709915 BK2076 PG279

Tax Serial No. Legal Description

Owner

Assessment

10190003

THE SOUTHEAST CORNER OF BLOCK 23 IN PLAT A, OGDEN CITY SURVEY
TOWNSHIP 6 NORTH, RANGE 1 WEST, SALT LAKE BASE & MERIDIAN DESCRIBED AS FOLLOWS: BEGINNING AT A POINT WHICH IS NORTH 0D58' EAST 132.0 FEET AND NORTH 89D02' WEST 21.45 FEET FROM THE SOUTHEAST CORNER OF BLOCK 23, PLAT A, OGDEN CITY SURVEY THENCE NORTH 0D58' EAST 17.50 FEET; THENCE SOUTH 25.75 FEET; THENCE SOUTH 89D02' EAST 17.50 FEET; THENCE SOUTH 0D58' WEST 25.75 FEET TO THE POINT OF BEGINNING.
(E#1526680 1912-2175)

STEIK, ADRIAN

\$271.21

10190004

PART OF LOT 1, BLOCK 23, PLAT A, OGDEN CITY SURVEY, WEBER COUNTY, UTAH: BEGINNING 68.10 FEET EAST FROM THE SOUTHWEST CORNER OF LOT 1, BLOCK 23, PLAT A, THENCE EAST 82.15 FEET, THENCE NORTH 132 FEET, THENCE WEST 82.15 FEET, THENCE SOUTH 132 FEET TO BEGINNING.
TOGETHER WITH THE FOLLOWING RIGHT OF WAY: A PARCEL OF LAND LOCATED IN THE SOUTH HALF OF SECTION 29, TOWNSHIP 6 NORTH, RANGE 1 WEST, SALT LAKE BASE & MERIDIAN DESCRIBED AS FOLLOWS: BEGINNING AT A POINT ON THE WEST LINE OF LINCOLN AVENUE, OGDEN, UTAH, SAID POINT BEING NORTH 0D58' EAST 157.75 FEET FROM THE SOUTHEAST CORNER OF BLOCK 23, PLAT A, OGDEN CITY SURVEY; THENCE NORTH 89D02' WEST 666.0 FEET TO THE WEST LINE OF SAID BLOCK 23, THENCE NORTH 0D58' EAST 15.0 FEET; THENCE SOUTH 89D02' EAST 666.0 FEET; THENCE SOUTH 0D58' WEST 15.0 FEET TO THE POINT OF BEGINNING.
(E#1526679 1912-2171)
ALSO TOGETHER WITH THE FOLLOWING RIGHT OF WAY: A PARCEL OF LAND LOCATED IN THE SOUTHEAST QUARTER OF SECTION 29, TOWNSHIP 6 NORTH, RANGE 1 WEST, SALT LAKE BASE & MERIDIAN DESCRIBED AS FOLLOWS: BEGINNING AT A POINT WHICH IS NORTH 0D58' EAST 132.0 FEET AND NORTH 89D02' WEST 21.45 FEET FROM THE SOUTHEAST CORNER OF BLOCK 23, PLAT A, OGDEN CITY SURVEY THENCE NORTH 89D02' WEST 17.50 FEET; THENCE NORTH 0D58' EAST 25.75 FEET; THENCE SOUTH 89D02' EAST 17.50 FEET, THENCE SOUTH 0D58' WEST 25.75 FEET TO THE POINT OF BEGINNING.
(E#1526679 1912-2171)

CHOURNOS, GUS & WF

\$168.76

E# 17099 15 BK2076 P6280

Tax Serial No. Legal Description

Owner

Assessment

10190005

EAST OF LOT 1, BLOCK 23, PLAT A, OGDEN CITY SURVEY, WEBER COUNTY, UTAH, BEGINNING AT A POINT OF BEGINNING EAST 157 FEET FROM THE SOUTHEAST CORNER OF BLOCK 23, PLAT A, OGDEN CITY SURVEY; THENCE NORTH 89D02' WEST 666.0 FEET TO THE WEST LINE OF SAID BLOCK 23; THENCE NORTH 0D58' EAST 157 FEET TO THE POINT OF BEGINNING. (E#1526678 1912-2167)

RUBIN INC

578.31

SOUTHWEST CORNER OF SAID LOT 1; AND RUNNING THENCE EAST 65 FEET, THENCE NORTH 132 FEET, THENCE WEST 65.5 FEET, THENCE SOUTH 132 FEET TO THE PLACE OF BEGINNING.

TOGETHER WITH THE FOLLOWING RIGHT OF WAY: A PARCEL OF LAND LOCATED IN THE SOUTH HALF OF SECTION 29, TOWNSHIP 6 NORTH, RANGE 1 WEST, SALT LAKE BASE & MERIDIAN DESCRIBED AS FOLLOWS: BEGINNING AT A POINT ON THE WEST LINE OF LINCOLN AVENUE, OGDEN, UTAH, SAID POINT BEING NORTH 0D58' EAST 157 FEET FROM THE SOUTHEAST CORNER OF BLOCK 23, PLAT A, OGDEN CITY SURVEY; THENCE NORTH 89D02' WEST 666.0 FEET TO THE WEST LINE OF SAID BLOCK 23; THENCE NORTH 0D58' EAST 15.0 FEET; THENCE SOUTH 89D02' EAST 666.0 FEET; THENCE SOUTH 0D58' WEST 15.0 FEET TO THE POINT OF BEGINNING. (E#1526678 1912-2167)

ALSO: TOGETHER WITH THE FOLLOWING RIGHT OF WAY: A PARCEL OF LAND LOCATED IN THE SOUTH HALF OF SECTION 29, TOWNSHIP 6 NORTH, RANGE 1 WEST, SALT LAKE BASE & MERIDIAN DESCRIBED AS FOLLOWS: BEGINNING AT A POINT WHICH IS NORTH 0D58' EAST 132.0 FEET AND SOUTH 89D58' EAST 330.91 FEET FROM THE SOUTHWEST CORNER OF BLOCK 23, PLAT A, OGDEN CITY SURVEY

THENCE NORTH 0D58' EAST 25.75 FEET; THENCE SOUTH 89D02' EAST 17.50 FEET; THENCE SOUTH 0D58' WEST 25.75 FEET; THENCE NORTH 89D02' WEST 17.50 FEET TO THE POINT OF BEGINNING. (E#1526678 1912-2167)

10190006 PART OF LOTS 1 AND 2, BLOCK 23, PLAT A, OGDEN CITY SURVEY, WEBER COUNTY, UTAH: BEGINNING AT A POINT 2 FEET 6 INCHES EAST OF THE SOUTHEAST CORNER OF SAID LOT 2, AND RUNNING THENCE WEST 52 FEET 6 INCHES, THENCE NORTH 132 FEET, THENCE EAST 52 FEET 6 INCHES, THENCE SOUTH 132 FEET TO THE POINT OF BEGINNING.

TOGETHER WITH THE FOLLOWING RIGHT OF WAY: A PARCEL

TOGETHER WITH THE FOLLOWING RIGHT OF WAY: A PARCEL

RUBIN INC

\$62.77

E# 1709915 BK2076 P6281

Tax Serial No. Legal Description

Owner

Assessment

10190006

THE LAND LOCATED IN THE SOUTHWEST CORNER OF SECTION 29, TOWNSHIP 6 NORTH, RANGE 1 WEST, SALT LAKE BASE & MERIDIAN DESCRIBED AS

RUBIN INC

\$62,774

FOLLOWS: BEGINNING AT A POINT ON THE WEST LINE OF LINCOLN AVENUE, OGDEN, UTAH, SAID POINT BEING NORTH 0D58' EAST 157. FEET FROM THE SOUTHEAST CORNER OF BLOCK 23, PLAT A, OGDEN C SURVEY; THENCE NORTH 89D02' WEST 666.0 FEET TO THE WEST LINE OF SAID BLOCK 23, THENCE NORTH 0D58' EAST 15.0 FEET; THENCE SOUTH 89D02' EAST 666.0 FEET; THENCE SOUTH 0D58' WEST 15.0 FEET TO THE POINT OF BEGINNING. (E#1526678 1912-2167)

ALSO: TOGETHER WITH THE FOLLOWING RIGHT OF WAY: A PARCEL OF LAND LOCATED IN THE SOUTH HALF OF SECTION 29, TOWNSHIP 6 NORTH, RANGE 1 WEST, SALT LAKE BASE & MERIDIAN DESCRIBED AS FOLLOWS: BEGINNING AT A POINT WHICH IS NORTH 0D58' EAST 132.0 FEET AND SOUTH 89D58' EAST 330.91 FEET PRO THE SOUTHWEST CORNER OF BLOCK 23, PLAT A, OGDEN CITY SURVEY THENCE NORTH 0D58' EAST 75.75 FEET; THENCE SOUTH 89D02' EAST 17.50 FEET; THENCE SOUTH 0D58' WEST 25.75 FEET; THENCE NORTH 89D02' WEST 17.50 FEET TO THE POINT OF BEGINNING. (E#1526678 1912-2167)

MORGAN, C BRENT

\$202.29

PART OF LOT 2, BLOCK 23, PLAT A, OGDEN CITY SURVEY, WEBBER COUNTY, UTAH; BEGINNING AT A POINT 50 FEET WEST OF THE SOUTHEAST CORNER OF SAID LOT 2; AND RUNNING THENCE WEST 25 FEET; THENCE NORTH 120 FEET; THENCE EAST 25 FEET; THENCE SOUTH 120 FEET TO THE PLACE OF BEGINNING. TOGETHER WITH THE FOLLOWING RIGHT OF WAY: A PARCEL OF LAND LOCATED IN THE SOUTH HALF OF SECTION 29, TOWNSHIP 6 NORTH, RANGE 1 WEST, SALT LAKE BASE & MERIDIAN DESCRIBED AS FOLLOWS: BEGINNING AT A POINT ON THE WEST LINE OF LINCOLN AVENUE, OGDEN, UTAH, SAID POINT BEING NORTH 0D58' EAST 157.75 FEET FROM THE SOUTHEAST CORNER OF BLOCK 23, PLAT A, OGDEN CITY SURVEY; THENCE NORTH 89D02' WEST 666.0 FEET TO THE WEST LINE OF SAID BLOCK 23; THENCE NORTH 0D58'

Tax Serial No. Legal Description

Owner

Assessment

10199007 EAST 150 FEET THENCE SOUTH 89D02' EAST 666.0 FEET THENCE
 SOUTH 89D02' WEST 150 FEET THENCE WEST 100 FEET THENCE
 (E#1526677 1912-2163)

MORGAN, CHERIE

\$20229

ALSO TOGETHER WITH THE FOLLOWING RIGHT OF WAY: A PARC

OF LAND LOCATED IN THE SOUTHWEST QUARTER OF SECTION 29,

TOWNSHIP 6 NORTH, RANGE 1 WEST, SALT LAKE BASE & MERIDIAN,

DESCRIBED AS FOLLOWS: BEGINNING AT A POINT WHICH IS NORTH

0D58' EAST 120.0 FEET AND SOUTH 89D02' EAST 299 FEET FROM

THE SOUTHWEST CORNER OF BLOCK 23, PLAT A, OGDEN CITY SURVEY

THENCE NORTH 0D58' EAST 37.75 FEET; THENCE SOUTH 89D02' EAS

17.50 FEET; THENCE SOUTH 0D58' WEST 37.75 FEET; THENCE NORT

89D02' WEST 17.50 FEET TO THE POINT OF BEGINNING.

(E#1526677 1912-2163)

10199008 PART OF LOT 2, BLOCK 23, PLAT A, OGDEN CITY SURVEY, WEBER
 COUNTY, UTAH; BEGINNING AT A POINT 75 FEET WEST OF THE

PAPPAS JR, GEORGE

\$148.57

SOUTHEAST CORNER OF SAID LOT 2, AND RUNNING THENCE WEST 25;

THENCE NORTH 120 FEET; THENCE EAST 25 FEET; THENCE SOUTH 12

FEET TO THE PLACE OF BEGINNING.

TOGETHER WITH THE FOLLOWING RIGHT OF WAY: A PARCEL

OF LAND LOCATED IN THE SOUTH HALF OF SECTION 29, TOWNSHIP

6 NORTH, RANGE 1 WEST, SALT LAKE BASE & MERIDIAN DESCRIBED

AS FOLLOWS: BEGINNING AT A POINT ON THE WEST LINE OF LINCO

AVENUE, OGDEN, UTAH, SAID POINT BEING NORTH 0D58' EAST 157.

FEET FROM THE SOUTHEAST CORNER OF BLOCK 23, PLAT A, OGDEN

CITY SURVEY; THENCE NORTH 89D02' WEST 666.0 FEET TO THE WES

LINE OF SAID BLOCK 23, THENCE NORTH 0D58' EAST 150 FEET;

THENCE SOUTH 89D02' EAST 666.0 FEET; THENCE SOUTH 0D58' WES

150 FEET TO THE POINT OF BEGINNING. (E#1526676 1912-2159

ALSO: TOGETHER WITH THE FOLLOWING RIGHT OF WAY: A

PARCEL OF LAND LOCATED IN THE SOUTHWEST QUARTER OF SECTION

TOWNSHIP 6 NORTH, RANGE 1 WEST, SALT LAKE BASE & MERIDIAN

DESCRIBED AS FOLLOWS: BEGINNING AT A POINT WHICH IS NORTH

E# 17099 15 BK2076 PG283

Tax Serial No.	Legal Description	Owner	Assessment
----------------	-------------------	-------	------------

10190008
 0D58' EAST 120.0 FEET AND SOUTH 89D02' EAST 119.25 FEET FROM
 THE SOUTHWEST CORNER OF BLOCK 23, PLAT A, OGDEN CITY SURVEY
 THENCE NORTH 0D58' EAST 37.75 FEET; THENCE SOUTH 89D02' EAST
 17.50 FEET; THENCE SOUTH 0D58' WEST 37.75 FEET; THENCE NORTH
 89D02' WEST 17.50 FEET TO THE POINT OF BEGINNING.
 ALSO BEGINNING AT A POINT WHICH IS NORTH 0D58' EAST 12
 FEET AND SOUTH 89D02' EAST 189.25 FEET FROM THE SOUTHWEST
 CORNER OF BLOCK 23, PLAT A, OGDEN CITY SURVEY; THENCE NORTH
 0D58' EAST 37.75 FEET; THENCE SOUTH 89D02' EAST 8.75 FEET;
 THENCE SOUTH 0D58' WEST 18.5 FEET; THENCE SOUTH 33D19'13" E
 23.30 FEET; THENCE NORTH 35D19'13" EAST 23.30 FEET; THENCE
 NORTH 0D58' EAST 18.5; THENCE SOUTH 89D02' EAST 8.75 FEET;
 THENCE SOUTH 0D58' WEST 37.75 FEET; THENCE NORTH 89D02' WEST
 43.75 FEET TO THE POINT OF BEGINNING.
 (E#1526676 1912-2159)

PAPPAS JR, GEORGE
 \$148.57

10190009 PART OF LOT 2, BLOCK 23, PLAT A, OGDEN CITY SURVEY, WEBBER
 COUNTY, UTAH: BEGINNING AT A POINT 100 FEET WEST OF THE
 SOUTHEAST CORNER OF SAID LOT, RUNNING THENCE NORTH 120 FEET
 THENCE WEST 50 FEET, THENCE SOUTH 120 FEET, THENCE EAST 50
 FEET TO THE PLACE OF BEGINNING.
 TOGETHER WITH THE FOLLOWING RIGHT OF WAY: A PARCEL
 OF LAND LOCATED IN THE SOUTH HALF OF SECTION 29, TOWNSHIP
 6 NORTH, RANGE 1 WEST, SALT LAKE BASE & MERIDIAN, DESCRIBED
 AS FOLLOWS: BEGINNING AT A POINT ON THE WEST LINE OF
 LINCOLN AVENUE, OGDEN, UTAH, SAID POINT BEING NORTH 0D58'
 EAST 157.75 FEET FROM THE SOUTHEAST CORNER OF BLOCK 23,
 PLAT A, OGDEN CITY SURVEY; THENCE NORTH 89D02' WEST 666.0
 FEET TO THE WEST LINE OF SAID BLOCK 23, THENCE NORTH 0D58'
 EAST 15.0 FEET; THENCE SOUTH 89D02' EAST 666.0 FEET; THENCE
 SOUTH 0D58' WEST 15.0 FEET TO THE POINT OF BEGINNING.
 (E#1526676 1912-2159)

PAPPAS JR, GEORGE
 \$259.48

ALSO TOGETHER WITH THE FOLLOWING RIGHT OF WAY: A

E# 1709915 BK2076 P6284

Tax Serial No.

Legal Description

Owner

Assessment

10190010

PARCEL OF LAND LOCATED IN THE SOUTHWEST QUARTER OF SECTION 29, TOWNSHIP 6 NORTH, RANGE 1 WEST, SALT LAKE BASE & MERIDIAN DESCRIBED AS FOLLOWS: BEGINNING AT A POINT WHICH IS NORTH

PAPPAS JR, GEORGE

\$259.48

0D58' EAST 120.0 FEET AND SOUTH 89D02' EAST 119.25 FEET FROM

THE SOUTHWEST CORNER OF BLOCK 23, PLAT A, OGDEN CITY SURVEY

THENCE NORTH 0D58' EAST 37.75 FEET; THENCE SOUTH 89D02' EAST

17.50 FEET; THENCE SOUTH 0D58' WEST 37.75 FEET; THENCE NORTH

89D02' WEST 17.50 FEET TO THE POINT OF BEGINNING.

ALSO BEGINNING AT A POINT WHICH IS NORTH 0D38' EAST 12

FEET AND SOUTH 89D02' EAST 189.25 FEET FROM THE SOUTHWEST

CORNER OF BLOCK 23, PLAT A, OGDEN CITY SURVEY, THENCE NORTH

0D38' EAST 37.75; THENCE SOUTH 89D02' EAST 8.75 FEET; THENCE

SOUTH 0D58' WEST 18.5 FEET; THENCE SOUTH 33D19'3" EAST 23.

FEET; THENCE NORTH 35D15'3" EAST 23.30 FEET; THENCE NORTH

0D38' EAST 18.5; THENCE SOUTH 89D02' EAST 8.75 FEET; THENCE

SOUTH 0D58' WEST 37.75 FEET; THENCE NORTH 89D02' WEST 43.75

FEET TO THE POINT OF BEGINNING. (E#1526676 1912-2159)

10190010

PART OF LOT 2, BLOCK 23, PLAT A, OGDEN CITY SURVEY, WEBBER COUNTY, UTAH: BEGINNING AT A POINT 150 FEET WEST OF THE

PAPPAS JR, GEORGE

\$80.57

SOUTHEAST CORNER OF SAID LOT 2, AND RUNNING THENCE NORTH 12

FEET, THENCE WEST 18.6 FEET, THENCE SOUTH 120 FEET, THENCE

EAST 18.6 FEET TO THE PLACE OF BEGINNING.

TOGETHER WITH THE FOLLOWING RIGHT OF WAY: A PARCEL OF L

LOCATED IN THE SOUTH HALF OF SECTION 29, TOWNSHIP 6 NORTH,

RANGE 1 WEST, SALT LAKE BASE & MERIDIAN DESCRIBED AS FOLLOW

BEGINNING AT A POINT ON THE WEST LINE OF LINCOLN AVENUE,

OGDEN, UTAH, SAID POINT BEING NORTH 0D58' EAST 157.75 FEET

FROM THE SOUTHEAST CORNER OF BLOCK 23, PLAT A, OGDEN CITY

SURVEY; THENCE NORTH 89D02' WEST 666.0 FEET TO THE WEST LN

OF SAID BLOCK 23, THENCE NORTH 0D58' EAST 15.0 FEET; THENCE

SOUTH 89D02' EAST 666.0 FEET; THENCE SOUTH 0D58' WEST 15.0

FEET TO THE POINT OF BEGINNING (E#1526676 1912-2159)

E# 17099 15 BK2076 P6285

Tax Serial No. Legal Description

Owner

Assessment

10190010 ALSO TOGETHER WITH THE FOLLOWING RIGHT OF WAY: A PARCEL OF LAND LOCATED IN THE SOUTH WEST QUARTER OF SECTION 10, TOWNSHIP 6 NORTH, RANGE 1 WEST, SALT LAKE BASE & MERIDIAN,

PAPPAS JR, GEORGE

\$80.57

DESCRIBED AS FOLLOWS: BEGINNING AT A POINT WHICH IS NORTH 0D58' EAST 120.0 FEET AND SOUTH 89D02' EAST 119.25 FEET PRO

THE SOUTHWEST CORNER OF BLOCK 23, PLAT A, OGDEN CITY SURVEY

THENCE NORTH 0D58' EAST 37.75 FEET; THENCE SOUTH 89D02' EAST

17.50 FEET; THENCE SOUTH 0D58' WEST 37.75 FEET; THENCE NORTH

89D02' WEST 17.50 FEET TO THE POINT OF BEGINNING.

ALSO BEGINNING AT A POINT WHICH IS NORTH 0D58' EAST

120.0 FEET AND SOUTH 89D02' EAST 189.25 FEET FROM THE

SOUTHWEST CORNER OF BLOCK 23, PLAT A, OGDEN CITY SURVEY;

THENCE NORTH 0D58' EAST 37.75; THENCE SOUTH 89D02' EAST

8.75 FEET; THENCE SOUTH 0D58' WEST 18.5 FEET; THENCE SOUTH

33D19'3" EAST 23.30 FEET; THENCE NORTH 35D15'3" EAST 23.3

FEET; THENCE NORTH 0D58' EAST 18.5; THENCE SOUTH 89D02' EAST

8.75 FEET; THENCE SOUTH 0D58' WEST 37.75 FEET; THENCE NORTH

89D02' WEST 43.75 FEET TO THE POINT OF BEGINNING.

(#H1526676 1912-2159)

10190011

PAPPAS JR, GEORGE

\$269.90

PART OF LOT 2, BLOCK 23, PLAT A, OGDEN CITY SURVEY, WEBER COUNTY, UTAH; BEGINNING AT A POINT 168.6 FEET WEST OF THE SOUTHEAST CORNER OF SAID LOT 2 AND RUNNING THENCE NORTH 120 FEET, THENCE WEST 56.4 FEET, THENCE SOUTH 120 FEET, THENCE EAST 56.4 FEET TO THE PLACE OF BEGINNING. TOGETHER WITH THE FOLLOWING RIGHT OF WAY: A PARCEL OF LAND LOCATED IN THE SOUTH HALF OF SECTION 29, TOWNSHIP 6 NORTH, RANGE 1 WEST, SALT LAKE BASE & MERIDIAN DESCRIBED AS FOLLOWS: BEGINNING AT A POINT ON THE WEST LINE OF LINCOLN AVENUE, OGDEN, UTAH, SAID POINT BEING NORTH 0D58' EAST 157. FEET FROM THE SOUTHEAST CORNER OF BLOCK 23, PLAT A, OGDEN CITY SURVEY; THENCE NORTH 89D02' WEST 666.0 FEET TO THE WEST LINE OF SAID BLOCK 23, THENCE NORTH 0D58' EAST 15.0 FEET;

1709915 BK2076 PG286

Tax Serial No. Legal Description

Owner

Assessment

10190011

THE SOUTHWEST CORNER OF BLOCK 23, PLAT A, OGDEN CITY SURVEY, WEBER COUNTY, UTAH: BEGINNING AT THE SOUTHWEST CORNER OF SAID LOT 2, AND RUNNING THENCE EAST 105 FEET, MORE OR LESS, TO A POINT 225 FEET WEST FROM THE SOUTHEAST CORNER OF SAID LOT 2 THENCE NORTH 120 FEET, THENCE WEST 105 FEET, MORE OR LESS, TO THE WEST LINE OF SAID LOT 2, THENCE SOUTH 120 FEET TO BEGINNING.

PATRICK GEORGE

\$269.95

OF LAND LOCATED IN THE SOUTHWEST QUARTER OF SECTION 29, TOWNSHIP 6 NORTH, RANGE 1 WEST, SALT LAKE BASE & MERIDIAN DESCRIBED AS FOLLOWS: BEGINNING AT A POINT WHICH IS NORTH 00:58' EAST 120.0 FEET AND SOUTH 89:02' EAST 119.25 FEET FROM THE SOUTHWEST CORNER OF BLOCK 23, PLAT A, OGDEN CITY SURVEY THENCE NORTH 00:58' EAST 37.75 FEET; THENCE SOUTH 89:02' EAST 17.50 FEET; THENCE SOUTH 00:58' WEST 37.75 FEET; THENCE NORTH 89:02' WEST 17.50 FEET TO THE POINT OF BEGINNING.

ALSO BEGINNING AT A POINT WHICH IS NORTH 00:58' EAST 120.0 FEET AND SOUTH 89:02' EAST 189.25 FEET FROM THE SOUTHWEST CORNER OF BLOCK 23, PLAT A, OGDEN CITY SURVEY, THENCE NORTH 00:58' EAST 37.75 FEET; THENCE SOUTH 89:02' EAST 8.75 FEET; THENCE SOUTH 00:58' WEST 18.5 FEET; THENCE SOUTH 33:01:31" EAST 23.30 FEET; THENCE NORTH 35:01:31" EAST 23.3 FEET; THENCE NORTH 00:58' EAST 18.5; THENCE SOUTH 89:02' EAST 8.75 FEET; THENCE SOUTH 00:58' WEST 37.75 FEET; THENCE NORTH 89:02' WEST 43.75 FEET TO THE POINT OF BEGINNING. (E#1526676 (912-2159))

PART OF LOT 2, BLOCK 23, PLAT A, OGDEN CITY SURVEY, WEBER COUNTY, UTAH: BEGINNING AT THE SOUTHWEST CORNER OF SAID LOT 2, AND RUNNING THENCE EAST 105 FEET, MORE OR LESS, TO A POINT 225 FEET WEST FROM THE SOUTHEAST CORNER OF SAID LOT 2 THENCE NORTH 120 FEET, THENCE WEST 105 FEET, MORE OR LESS, TO THE WEST LINE OF SAID LOT 2, THENCE SOUTH 120 FEET TO BEGINNING.

10190012

ALICE PRESCOM ELECTRONICS IN

\$1,309.95

PART OF LOTS 4 AND 5, BLOCK 23, PLAT A, OGDEN CITY SURVEY, KNOWN AS DEPOT ALLEY ADJOINING SAID PROPERTY ON THE NORTH

10190014

REBESE REAL ESTATE AND

\$498.86

1709915 BK2076 P6287

Tax Serial No. Legal Description

Owner

Assessment

10190014

REESE/BALE/ESTATE AND

\$498.86

WEBER COUNTY, UTAH, BEGINNING AT A POINT 194.5 FEET NORTH
 OF THE SOUTHWEST CORNER OF PLAT A, BLOCK 23, PLAT A,
 NORTH OF THE CENTERLINE OF THE SPUR TRACT NOW LOCATED UPON
 SAID PREMISES, THENCE NORTH 144 FEET, THENCE EAST 167 FEET,
 THENCE NORTH 22.96 FEET TO A POINT 54.5 FEET NORTH OF THE
 SOUTH LINE OF LOT 5, RUNNING THENCE EAST 130 FEET, THENCE
 SOUTH 54.5 FEET TO THE SOUTH LINE OF SAID LOT 5, THENCE
 EAST 36 FEET, MORE OR LESS, TO THE NORTHEAST CORNER OF LOT
 THENCE SOUTH 112.46 FEET, MORE OR LESS, TO A POINT 19.54
 FEET NORTH OF THE SOUTHEAST CORNER OF SAID LOT 4; RUNNING
 THENCE WEST 333 FEET, MORE OR LESS, TO THE PLACE OF BEGINNI
 TOGETHER WITH A RIGHT-OF-WAY FOR PURPOSES OF INGRESS
 AND EGRESS OVER A PART OF LOTS 5 AND 6, BLOCK 23, PLAT A,
 OGDEN CITY SURVEY, DESCRIBED AS FOLLOWS: BEGINNING AT A
 A POINT 145.5 FEET WEST AND 15 FEET SOUTH OF THE NORTHEAST
 CORNER OF SAID LOT 6, AND RUNNING THENCE WEST 21 FEET, THEN
 SOUTH 194.5 FEET TO A POINT 54.5 FEET NORTH OF THE SOUTH LI
 OF LOT 5, THENCE EAST 21 FEET, THENCE NORTH 194.5 FEET, MOR
 OR LESS, TO THE PLACE OF BEGINNING.
 TOGETHER WITH RIGHTS AND PRIVILEGES IN CONNECTION WITH
 SAID SPUR TRACT AS GRANTED IN THAT CERTAIN DEED DATED THE
 15TH DAY OF DECEMBER, 1945 FROM WILHELMINE KESEL SHEARMAN,
 INDIVIDUALLY, AND WILHELMINE KESEL SHEARMAN, AS TRUSTEE IN
 AND BY VIRTUE OF THAT CERTAIN TRUST DEED DATED THE 4TH OF
 FEBRUARY, 1933, AND RECORDED IN THE OFFICE OF WEBER COUNTY
 RECORDER, STATE OF UTAH, IN BOOK 224 OF DEEDS AT PAGE 533.

10190015

THESSCO INC

\$309.02

PART OF LOT 5, BLOCK 23, PLAT A, OGDEN CITY SURVEY: BEGINN
 AT A POINT ON THE WEST LINE OF SAID LOT 5, SOUTH 0D58' WEST
 1.40 FEET FROM THE NORTHWEST CORNER OF LOT 5, RUNNING THENC
 SOUTH 0D58' WEST 100.76 FEET, MORE OR LESS, TO THE NORTHWES
 CORNER OF THE PROPERTY FORMERLY OWNED BY FRANK M BROWNING I
 THENCE SOUTH 89D09' EAST 167 FEET, THENCE NORTH 0D58' EAST

1709915 BK2076 PG2 00

Tax Serial No. Legal Description Owner Assessment

1019015 23.21 FEET MORE OR LESS TO A POINT 84 FEET NORTH OF THE
 SOUTH LINE OF LOT 4, THENCE SOUTH 89D06'12" EAST 145.5 FEET
 THENCE NORTH 0D58' EAST 77.19 FEET TO A POINT 1.17 FEET SOUTH
 0D58' WEST OF THE NORTH LINE OF SAID LOT 5, THENCE NORTH
 89D131'8" WEST 187.5 FEET ALONG THE NORTH LINE OF AN EXISTING
 BUILDING (AND EXTENSION THEREOF) TO THE POINT OF BEGINNING,
 TOGETHER WITH AND SUBJECT TO A NON-EXCLUSIVE
 RIGHT OF WAY FOR PURPOSES OF INGRESS AND EGRESS OVER AND
 ACROSS THE FOLLOWING LAND: A PART OF LOTS 5 AND 6, BLOCK 2
 PLAT A, OGDEN CITY SURVEY, BEGINNING AT A POINT 145.5 FEET
 WEST AND 15 FEET SOUTH OF THE NORTHEAST CORNER OF SAID LOT
 AND RUNNING THENCE WEST 21 FEET, THENCE SOUTH 194.5 FEET TO
 POINT 54.5 FEET NORTH OF THE SOUTH LINE OF LOT 5, THENCE EAST
 21 FEET, THENCE NORTH 194.5 FEET TO THE PLACE OF BEGINNING.

THESSCO INC
 \$309.02

1019019 PART OF LOTS 5 AND 6, BLOCK 23, PLAT A, OGDEN CITY SURVEY,
 OGDEN CITY, WEBER COUNTY, UTAH, BEGINNING AT THE NORTHEAST
 CORNER OF SAID LOT 6 AND RUNNING THENCE SOUTH 0D58' WEST
 265.43 FEET TO THE SOUTHEAST CORNER OF SAID LOT 5, THENCE
 NORTH 89D06'12" WEST 29.65 FEET, THENCE NORTH 0D58' EAST 54
 FEET, THENCE NORTH 89D06'12" WEST 115.85 FEET PARALLEL TO THE
 SOUTH LINE OF SAID LOT 7, THENCE NORTH 0D58' EAST 195.82 FEET
 TO THE NORTH LINE OF SAID LOT 6, THENCE THREE COURSES ALONG
 SAID NORTH LINE AS FOLLOWS: SOUTH 89D09' EAST 3.20 FEET,
 THENCE NORTHEASTERLY ALONG THE ARC OF 47.60 FOOT RADIUS
 CURVE TO THE LEFT 38.85 FEET (LC BEARS NORTH 67D28'12" EAST
 37.77 FEET), AND SOUTH 89D09' EAST 107.65 FEET TO THE POINT
 OF BEGINNING.

DOWNTOWN OFFICE PARK LIMITE
 \$1,353.91

1019023 PART OF LOTS 7, 8, AND 9, BLOCK 23, PLAT A, OGDEN CITY
 SURVEY, OGDEN CITY, WEBER COUNTY, UTAH, BEGINNING AT THE
 NORTHEAST CORNER OF SAID LOT 8 AND RUNNING THENCE SOUTH
 0D58' WEST 161.68 FEET ALONG THE EAST LINE OF SAID BLOCK,

DRC LEASING COMPANY
 \$2,235.47

1709915 BK2076 P6289

Tax Serial No. Legal Description

Owner

Assessment

10190023 THENCE NORTH 0D58' WEST 119.80 FEET, THENCE SOUTH 315.68 FEET TO THE NORTHWEST CORNER OF SAID LOT 7, THENCE SOUTH 89D09' EAST 86.85 FEET ALONG THE NORTH LINE OF SAID LOT 7, THENCE SOUTH 0D58' WEST 119.80 FEET, THENCE SOUTH 89D0759" EAST 130.00 FEET, THENCE SOUTH 0D52'01" WEST 12.9 FEET TO THE SOUTH LINE OF LOT 7, THENCE SOUTH 89D0736" EAST 116.50 FEET ALONG THE SOUTH LINE OF SAID LOT 7 TO THE POINT OF BEGINNING.

DRC LEASING COMPANY
\$2,235.47

315.68 FEET TO THE NORTHWEST CORNER OF SAID LOT 7, THENCE SOUTH 89D09' EAST 86.85 FEET ALONG THE NORTH LINE OF SAID LOT 7, THENCE SOUTH 0D58' WEST 119.80 FEET, THENCE SOUTH 89D0759" EAST 130.00 FEET, THENCE SOUTH 0D52'01" WEST 12.9 FEET TO THE SOUTH LINE OF LOT 7, THENCE SOUTH 89D0736" EAST 116.50 FEET ALONG THE SOUTH LINE OF SAID LOT 7 TO THE POINT OF BEGINNING.

SUBJECT TO TOGETHER WITH AN EASEMENT FOR INGRESS AND EGRESS DESCRIBED AS FOLLOWS: A PART OF LOTS 9 AND 10, BLOCK 23, PLAT A, BEGINNING AT A POINT 104.46 FEET NORTH 0D58' EAST OF THE NORTHWEST CORNER OF LOT 10, RUNNING THENCE SOUTH 89D0016" EAST 20 FEET, THENCE SOUTH 0B58' WEST 143.31 FEET, THENCE NORTH 89D0016" WEST 20 FEET, THENCE NORTH 0D58' EAST 143.31 FEET TO THE POINT OF BEGINNING.

10190024 PART OF LOT 7, BLOCK 23, PLAT "A", OGDEN CITY SURVEY, OGDEN CITY, WEBER COUNTY, UTAH, BEGINNING AT THE NORTHEAST CORNER OF SAID LOT 7 AND RUNNING THENCE SOUTH 0D58' WEST 132.85 FEET TO THE SOUTHEAST CORNER OF SAID LOT 7, THENCE NORTH 89D0736" WEST 116.50 FEET, ALONG THE SOUTH LINE OF SAID LOT 7, THENCE NORTH 0D52'01" EAST 12.95 FEET, THENCE NORTH 89D0759" WEST, 130 FEET, THENCE NORTH 0D58' EAST, 119.80 FEET TO THE NORTH LINE OF SAID LOT 7, THENCE SOUTH 89D09' EAST 246.50 FEET ALONG SAID NORTH LINE TO THE POINT OF BEGINNING.

AMALGAMATED RESEARCH INC
\$341.03

PART OF LOT 7, BLOCK 23, PLAT "A", OGDEN CITY SURVEY, OGDEN CITY, WEBER COUNTY, UTAH, BEGINNING AT THE NORTHEAST CORNER OF SAID LOT 7 AND RUNNING THENCE SOUTH 0D58' WEST 132.85 FEET TO THE SOUTHEAST CORNER OF SAID LOT 7, THENCE NORTH 89D0736" WEST 116.50 FEET, ALONG THE SOUTH LINE OF SAID LOT 7, THENCE NORTH 0D52'01" EAST 12.95 FEET, THENCE NORTH 89D0759" WEST, 130 FEET, THENCE NORTH 0D58' EAST, 119.80 FEET TO THE NORTH LINE OF SAID LOT 7, THENCE SOUTH 89D09' EAST 246.50 FEET ALONG SAID NORTH LINE TO THE POINT OF BEGINNING.

10190032 PART OF LOT 9, BLOCK 23, PLAT A, OGDEN CITY SURVEY, OGDEN CITY, WEBER COUNTY, UTAH, BEGINNING AT THE SOUTHEAST CORNER OF SAID LOT 9 AND RUNNING THENCE WEST TO THE SOUTHWEST CORNER OF SAID LOT 9, THENCE NORTH 0D58' EAST 82.46 FEET, OF BEGINNING.

DOWNTOWN OFFICE PARK LIMITED
\$1,024.70

PART OF LOT 9, BLOCK 23, PLAT A, OGDEN CITY SURVEY, OGDEN CITY, WEBER COUNTY, UTAH, BEGINNING AT THE SOUTHEAST CORNER OF SAID LOT 9 AND RUNNING THENCE WEST TO THE SOUTHWEST CORNER OF SAID LOT 9, THENCE NORTH 0D58' EAST 82.46 FEET, OF BEGINNING.

17099 15 BK2076 PG290

Tax Serial No. Legal Description

Owner

Assessment

10190002 THENCE SOUTH 89D02' EAST 196.33 FEET, THENCE NORTH 0D58' EAST 92 FEET, THENCE SOUTH 89D02' EAST 15 FEET, THENCE EAST LINE OF SAID LOT 9, THENCE SOUTH 0D58' WEST 100.41 FEET TO THE POINT OF BEGINNING.

DOVINTOWN OFFICE PARK LAMITE

\$1,024.70

10200002 PART OF LOT 1, BLOCK 24, PLAT A, OGDEN CITY SURVEY, WEBER COUNTY, UTAH: BEGINNING AT A POINT 69 FEET WEST FROM THE SOUTHEAST CORNER OF SAID LOT 1, AND RUNNING THENCE NORTH 10 FEET, THENCE WEST 22 FEET 5.5 INCHES, THENCE SOUTH 100 FEET, THENCE EAST 22 FEET 5.5 INCHES TO THE PLACE OF BEGINNING.
SUBJECT TO A RIGHT OF WAY ACROSS THE NORTH 8 FEET OF T ABOVE DESCRIBED PROPERTY. (1552-401, 1552-404)

HOLLOWAY, JUNCHI JENE & WF

\$217.43

10200003 PART OF LOT 1, BLOCK 24, PLAT A, OGDEN CITY SURVEY, WEBER COUNTY, UTAH: BEGINNING AT A POINT 91.458 FEET NORTH 89D02 WEST FROM THE SOUTHEAST CORNER OF SAID LOT 1; RUNNING THENCE NORTH 89D02' WEST 23.955 FEET ALONG THE SOUTH LINE OF SAID LOT 1; THENCE NORTH 1D17'61" EAST 90.272 FEET ALONG THE CENTERLINE OF AN EXISTING BUILDING WALL AND BUILDING WALL EXTENDED; THENCE SOUTH 89D02' EAST 23.434 FEET; THENCE SOUTH 0D58' WEST 90.27 FEET TO THE POINT BEGINNING.

HOLMES, PEGGY S & HUS

\$263.00

10200004 PART OF LOT 1, BLOCK 24, PLAT A, OGDEN CITY SURVEY, WEBER COUNTY, UTAH: BEGINNING AT A POINT 91.458 FEET NORTH 89D02 WEST ALONG THE SOUTH LINE OF SAID LOT 1 AND 90.27 FEET NORTH 0D58' EAST FROM THE SOUTHEAST CORNER OF SAID LOT 1; RUNNING THENCE NORTH 89D02' WEST 41.942 FEET TO THE WEST LINE OF SAID LOT 1; THENCE NORTH 0D58' EAST 64.73 FEET ALONG THE WEST LINE OF SAID LOT 1; THENCE SOUTH 89D02' EAST 33.40 FEET; THENCE SOUTH 0D58' WEST 55.00 FEET; THENCE SOUTH 89D02' EAST 8.542 FEET; THENCE SOUTH 0D58' WEST 9.73 FEET TO THE POINT OF BEGINNING.

HOLMES, DOUGLAS J & WF

\$20.33

10200005 PART OF BLOCK 24, PLAT A, OGDEN CITY SURVEY, WEBER COUNTY,

OGDEN CITY NEIGHBORHOOD

\$436.39

Tax Serial No. Legal Description

Owner

Assessment

10200005

UTAH: BEGINNING AT A POINT ON THE WEST LINE OF SAID BLOCK 24, BEING THE POINT 1058' WEST 24' NORTH FROM THE NORTHWEST CORNER OF SAID BLOCK 24, AND RUNNING THENCE SOUTH

OGDEN CITY NEIGHBORHOOD

\$435.59

89D02' EAST 282.00 FEET; THENCE SOUTH 0D58' WEST 22.65 FEET THENCE SOUTH 89D02' EAST 385 FEET; THENCE SOUTH 0D58' WEST 51.00 FEET; THENCE NORTH 89D02' WEST 533.6 FEET; THENCE SOUTH 0D58' WEST 21 FEET; THENCE NORTH 89D02' WEST 133.4 FEET TO POINT ON THE WEST LINE OF SAID BLOCK 24; THENCE NORTH 0D58' EAST 94.65 FEET TO THE POINT OF BEGINNING.

10200006

PART OF BLOCK 24, PLAT A, OGDEN CITY SURVEY, WEBBER COUNTY, UTAH: BEGINNING AT A POINT ON THE WEST LINE OF SAID BLOCK 24, SAID POINT BEING SOUTH 0D58' WEST 317.48 FEET FROM THE NORTHWEST CORNER OF SAID BLOCK 24, AND RUNNING THENCE SOUTH 89D0531" EAST 263 FEET; THENCE SOUTH 0D58' WEST 14.75 FEET TO A POINT ON THE SOUTH LINE OF LOT 8 IN SAID BLOCK 24, THEN ALONG THE SOUTH LINE OF LOTS 8 AND 9 SOUTH 89D0531" EAST 270.6 FEET TO THE SOUTHEAST CORNER OF LOT 9 IN SAID BLOCK 2 THENCE SOUTH 0D58' WEST 50.575 FEET; THENCE SOUTH 89D0531" EAST 133.4 FEET TO A POINT ON THE EAST LINE OF SAID BLOCK 2 THENCE SOUTH 0D58' WEST 65.33 FEET ALONG SAID EAST LINE, THENCE NORTH 89D02' WEST 385 FEET, THENCE NORTH 0D58' EAST 22.65 FEET; THENCE NORTH 89D02' WEST 282 FEET TO A POINT ON THE WEST LINE OF SAID BLOCK 24, THENCE NORTH 0D58' EAST 107 FEET TO THE POINT OF BEGINNING.

SUNSTONE HOTEL INVESTOR L.P

\$612.82

SUBJECT TO AND TOGETHER WITH A NON-EXCLUSIVE RIGHT-OF-WAY. (1495-1471).

10200008

PART OF BLOCK 24, PLAT A, OGDEN CITY, WEBBER COUNTY, UTAH: BEGINNING AT THE NORTHWEST CORNER OF SAID BLOCK 24 AND RUNNING ALONG THE NORTH LINE OF SAID BLOCK 24 SOUTH 89D09' E 513 FEET; THENCE SOUTH 0D58' WEST 295 FEET; THENCE SOUTH 89D09' EAST 154 FEET TO A POINT ON THE EAST LINE OF SAID BL

SUNSTONE HOTEL INVESTORS L.P

\$24,194.77

1709915 BK2076 P6292

Tax Serial No. Legal Description

Owner

Assessment

10200008 24. THENCE SOUTH 0258' WEST 188' FEET ALONG SAID EAST LINE
THENCE NORTH 0258' WEST 188' FEET THENCE NORTH 0258'
EAST 50.575 FEET TO THE SOUTHEAST CORNER OF LOT 9 IN SAID
BLOCK 24. THENCE ALONG THE SOUTH LINE OF LOTS 9 AND 8, NORTH
8900531" WEST 270.6 FEET; THENCE NORTH 0258' EAST 14.75 FEET
THENCE NORTH 8900531" WEST 263 FEET TO A POINT ON THE WEST
LINE OF SAID BLOCK 24. THENCE NORTH 0258' EAST 317.48 FEET
THE POINT OF BEGINNING.
SUBJECT TO AND TOGETHER WITH A NON-EXCLUSIVE RIGHT-OF-
WAY. (1495-1471)

SUNSHINE HOTEL INVESTORS L P

\$24,184.77

10200009 PART OF LOT 2, BLOCK 24, PLAT A, OGDEN CITY SURVEY, WEBBER
COUNTY, UTAH. BEGINNING AT THE SOUTHEAST CORNER OF SAID
LOT 2, AND RUNNING THENCE WEST 16.5 FEET; THENCE NORTH 119.
FEET; THENCE ALONG A CURVE TO THE LEFT 24.04 FEET, SAID CUR
HAVING A RADIUS OF 25.5 FEET AND LC BEARS NORTH 27058'42"
EAST 23.16 FEET; THENCE NORTH 0258' EAST 14.60 FEET; THENCE
EAST 6 FEET; THENCE SOUTH 155 FEET TO THE PLACE OF BEGINNING
SUBJECT TO EASEMENT FOR PARTY WALL.

ZENGER, ERIC FOWLER & WF

\$100.62

10200010 PART OF LOT 2, BLOCK 24, PLAT A, OGDEN CITY SURVEY; BEGINNING
AT A POINT 32.5 FEET WEST OF THE SOUTHEAST CORNER OF SAID
LOT, RUNNING THENCE WEST 24.13 FEET, MORE OR LESS, TO A POINT
77.25 FEET EAST OF THE SOUTHWEST CORNER OF SAID LOT 2, THEN
NORTH 114.85 FEET; THENCE EAST 24.13 FEET, MORE OR LESS, TO
A POINT DUE NORTH OF THE PLACE OF BEGINNING, THENCE SOUTH
114.85 FEET TO THE PLACE OF BEGINNING.
SUBJECT TO AN EAST WALL AND SUBJECT TO A BRICK WALL ON
THE WEST (1495-548).

SIMONE, EDDIE R TRUSTEE

\$308.96

10200011 PART OF LOT 2, BLOCK 24, PLAT A, OGDEN CITY SURVEY, WEBBER
COUNTY, UTAH. BEGINNING AT A POINT 56.5 FEET EAST OF THE
SOUTHWEST CORNER OF SAID LOT; THENCE NORTH 114.85 FEET; THE
EAST 21.25 FEET; THENCE SOUTH 114.85 FEET; THENCE WEST 21.2

WHITTING, CARMA &

\$253.77

17099 15 BK2076 P6296

Tax Serial No. Legal Description

Owner

Assessment

10200012 PART OF LOT 2, BLOCK 24, PLAT A, OGDEN CITY SURVEY, WEBER COUNTY, UTAH: BEGINNING AT A POINT 21.75 FEET EAST OF THE SOUTHWEST CORNER OF SAID LOT 2, AND RUNNING THENCE EAST 34.75 FEET, THENCE NORTH 114.85 FEET, THENCE WEST 35.25 FEET, THENCE SOUTH 74.85 FEET, THENCE EAST 0.5 FEET, THENCE SOUTH 40 FEET TO THE PLACE OF BEGINNING.

WHITING, CARMA & COX, CATHERINE DANIELA RABBE

\$233.77
\$286.80

10200015 PART OF LOTS 2 AND 3, BLOCK 24, PLAT "A", OGDEN CITY SURVEY BEGINNING AT A POINT ON THE NORTH LINE OF 25TH STREET, SAID POINT BEING THE SOUTHEAST CORNER OF SAID LOT 3; RUNNING THE NORTH 89D02 WEST 14.74 FEET, THENCE NORTH 0D58 EAST 114.8 FEET, THENCE SOUTH 89D02 EAST 35.99 FEET, THENCE SOUTH 0D5 WEST 74.85 FEET, THENCE SOUTH 89D02 EAST 0.50 FEET, THENCE SOUTH 0D58 WEST 40.00 FEET, THENCE NORTH 89D02 WEST 21.75 FEET TO THE POINT OF BEGINNING.

LANDES, CURT

\$268.92

10200016 PART OF LOT 3, BLOCK 24, PLAT A, OGDEN CITY SURVEY, WEBER COUNTY, UTAH: BEGINNING AT A POINT 91.66 FEET EAST OF THE SOUTHWEST CORNER OF SAID LOT 3, SAID POINT BEING THE CENTER OF THE EAST WALL OF A 3 STORY BRICK BUILDING KNOWN AS THE "EUROPEAN HOTEL", THENCE EAST 25.59 FEET, THENCE NORTH 114 FEET, THENCE WEST 25.59 FEET, THENCE SOUTH 114.83 FEET TO PLACE OF BEGINNING.

HARDY, THOMAS A & WF

\$243.31

10200017 PART OF LOT 3, BLOCK 24, PLAT A, OGDEN CITY SURVEY, WEBER COUNTY, UTAH: BEGINNING 30.33 FEET EAST OF THE SOUTHWEST CORNER OF SAID LOT 3, AND RUNNING THENCE EAST 61.33 FEET, THENCE NORTH 114.85 FEET, THENCE WEST 61.33 FEET, THENCE SOUTH 114.85 FEET TO PLACE OF BEGINNING.

TOULATOS, MARINO G

\$335.41

10200018 PART OF LOT 3, BLOCK 24, PLAT A, OGDEN CITY SURVEY, WEBER COUNTY, UTAH: BEGINNING AT THE SOUTHWEST CORNER OF SAID LOT 3; AND RUNNING THENCE EAST 30 FEET 4 INCHES, THENCE

SANDERS, SCOTT J &

\$110.97

1709915 BK2076 PG294

Tax Serial No. Legal Description Owner Assessment

10200018 PART OF LOT 4, BLOCK 24, PLAT A, OGDEN CITY SURVEY, WEBER COUNTY, UTAH: BEGINNING AT THE SOUTHWEST CORNER OF SAID LOT 4, AND RUNNING THENCE WEST 114.85 FEET; THENCE NORTH 114.85 FEET TO THE POINT OF BEGINNING. SANDERSON, SCOTT & SHERIDAN, JEFF & WF \$110.07

SUBJECT TO A PARTY WALL AGREEMENT RECORDED MARCH 12, 1899, IN BOOK L, PAGE 176.

ALSO SUBJECT TO A PARTY WALL AGREEMENT RECORDED OCTOBE 23, 1890, IN BOOK B, PAGE 234.

10200020 PART OF LOT 4, BLOCK 24, PLAT A, OGDEN CITY SURVEY, BEGINNING AT THE SOUTHEAST CORNER OF SAID LOT 4, AND RUNNING THENCE NORTH 89.002' WEST 40 FEET; THENCE NORTH 0D58' EAST 104.85 FEET TO THE SOUTH LINE OF PROPERTY CONVEYED TO OGDEN NEIGHBORHOOD DEVELOPMENT AGENCY BY DEED DATED MARCH 27, 198 THENCE THREE COURSES ALONG SAID PROPERTY AS FOLLOWS: SOUTH 89.002' EAST 0.5 FEET; THENCE ALONG A CURVE TO THE RIGHT 15 FEET, SAID CURVE HAVING A RADIUS OF 10.0 FEET AND A LONG CH WHICH BEARS NORTH 45D58' EAST 14.14 FEET; THENCE SOUTH 89.00 EAST 29.5 FEET; THENCE SOUTH 0D58' WEST 114.85 FEET TO THE PLACE OF BEGINNING. ASHBURDGE, JEFF & WF \$250.25

10200021 PART OF LOT 4, BLOCK 24, PLAT A, OGDEN CITY SURVEY, WEBER COUNTY, UTAH: BEGINNING AT A POINT 40 FEET WEST OF THE SOUTHEAST CORNER OF SAID LOT 4, AND RUNNING THENCE WEST 28 FEET; THENCE NORTH 114.85 FEET; THENCE EAST 28.9 FEET; THEN SOUTH 114.85 FEET TO THE POINT OF BEGINNING. RYDIN, GARY M ETAL \$30.06

10200027 PART OF LOT 4, BLOCK 24, PLAT A, OGDEN CITY SURVEY, WEBER COUNTY, UTAH: BEGINNING AT THE SOUTHWEST CORNER OF SAID LOT 4, AND RUNNING THENCE EAST 63.5 FEET; THENCE NORTH 114.85 FEET; THENCE WEST 63.5 FEET; THENCE SOUTH 114.85 FEET TO THE PLACE OF BEGINNING. RYDIN, GARY K ETAL \$76.71

10200028 PART OF LOT 5, BLOCK 24, PLAT A, OGDEN CITY SURVEY, WEBER COUNTY, UTAH: BEGINNING AT A POINT 102 FEET EAST OF THE SOUTHWEST CORNER OF SAID LOT 5; AND RUNNING THENCE EAST 31 FEET TO THE EAST LINE OF SAID LOT; THENCE NORTH 114.85 FEET TO THE POINT OF BEGINNING. SIMONE, EDWARD R TRUSTEE \$129.49

1709915 BK2076 P6295

Tax Serial No. Legal Description

Owner

Assessment

Tax Serial No.	Legal Description	Owner	Assessment
10200028	THE NORTHEAST CORNER OF LOT 5, BLOCK 24, PLAT A, OGDEN CITY SURVEY, WEBER COUNTY, UTAH. BEGINNING AT A POINT 102 FEET EAST OF THE SOUTHWEST CORNER OF SAID LOT 5, AND RUNNING THENCE NORTH 13 FEET, THENCE WEST 33 FEET 2 INCHES, THENCE SOUTH 133 FEET, THENCE EAST 33 FEET 2 INCHES TO THE PLACE OF BEGINNING.	SIMONE EDWARD TRUSTEE	\$129.49
10200029	PART OF LOT 5, BLOCK 24, PLAT A, OGDEN CITY SURVEY, WEBER COUNTY, UTAH. BEGINNING AT A POINT 102 FEET EAST OF THE SOUTHWEST CORNER OF SAID LOT 5, AND RUNNING THENCE NORTH 13 FEET, THENCE WEST 33 FEET 2 INCHES, THENCE SOUTH 133 FEET, THENCE EAST 33 FEET 2 INCHES TO THE PLACE OF BEGINNING.	DEAN R PERKINS FAMILY LIMITED	\$389.26
10200030	PART OF LOT 5, BLOCK 24, PLAT A, OGDEN CITY SURVEY, WEBER COUNTY, UTAH. BEGINNING AT A POINT 24 FEET EAST FROM THE SOUTHWEST CORNER OF LOT 5, BLOCK 24, PLAT A, OGDEN CITY SURVEY, WEBER COUNTY, UTAH. AND RUNNING THENCE EAST 44 FEET INCHES, THENCE NORTH 131.04 FEET, THENCE ALONG A CURVE TO THE LEFT 17.04 FEET, SAID CURVE HAVING A RADIUS OF 73.78 FEET AND A LONG CHORD WHICH BEARS NORTH 82D25'04" WEST 17.0 FEET, THENCE NORTH 89D02' WEST 28.0 FEET, THENCE SOUTH 133 FEET TO THE PLACE OF BEGINNING.	PANTONE PROPERTIES L.L.C	\$689.39
10200032	THE WEST 24 FEET OF THE SOUTH 88 FEET OF LOT 5, BLOCK 24, PLAT A, OGDEN CITY SURVEY, WEBER COUNTY, UTAH.	NICHOLAS, RICHARD M 3/4 ETAL	\$68.18
10200063	PART OF BLOCK 24, PLAT A, OGDEN CITY, WEBER COUNTY, UTAH: BEGINNING AT THE NORTHEAST CORNER OF SAID BLOCK 24; AND RUNNING THENCE SOUTH 0D58' WEST 295 FEET ALONG THE EAST LINE OF SAID BLOCK, THENCE NORTH 89D09' WEST 154 FEET, THENCE NORTH 0D58' EAST 295 FEET TO A POINT ON THE NORTH LINE OF SAID BLOCK, THENCE SOUTH 89D09' EAST 154 FEET TO THE POINT OF BEGINNING. SUBJECT TO AND TOGETHER WITH A NON-EXCLUSIVE RIGHT-	PINGREE FAMILY LIMITED	\$2,344.47

1709915 BK2076 P6296

Tax Serial No. Legal Description

Owner

Assessment

10200063	09 WY 40 485 14 40 00	PINCHET FAMILY LIMITED	\$2344.47
10200066	PART OF LOT 2, BLOCK 24, PLAT A, OGDEN CITY SURVEY, WEBER COUNTY, UTAH; BEGINNING AT A POINT IN THE CENTER OF A COMM	PACK, WAYNE L	\$88.98

WALL 16.5 FEET WEST OF THE SOUTHEAST CORNER OF SAID LOT 2; RUNNING THENCE WEST 15 FEET TO WALL; THENCE NORTH ALONG THE EAST LINE OF SAID WALL 114.85 FEET; THENCE ALONG A 25.5 FOOT RADIUS CURVE TO THE LEFT 16.01 FEET (C= NORTH 72D58'42" EA 15.75 FEET); THENCE SOUTH 119.45 FEET ALONG CENTER OF SAID WALL TO THE POINT OF BEGINNING.

TOGETHER WITH AND SUBJECT TO AN EASEMENT FOR A PARTY W ON THE WEST.

10200067	BEGINNING AT A POINT WHICH LIES NORTH 89D02' WEST 31.5 FEET AND NORTH 0D58' EAST 114.85 FEET FROM THE SOUTHEAST CORNER LOT 2, BLOCK 24, PLAT A, OGDEN CITY SURVEY, WEBER COUNTY, UTAH; THENCE NORTH 0D58' EAST 45.65 FEET; THENCE SOUTH 89D0 EAST 25 FEET; THENCE SOUTH 0D58' WEST 20.15 FEET; THENCE AL A CURVE TO THE RIGHT 24.04 FEET HAVING A RADIUS OF 25.5 FEE AND LC BEARS SOUTH 27D58'42" WEST 23.16 FEET; THENCE ALONG A CURVE TO THE RIGHT 16.01 FEET TO THE POINT OF BEGINNING, SAID CURVE HAVING A RADIUS OF 25.5 FEET AND A LONG CHORD WH BEARS SOUTH 72D58'42" WEST 15.75 FEET.	HUNTER INVESTMENT II	\$8.56
----------	---	----------------------	--------

10200078	PART OF LOT 1, BLOCK 24, PLAT "A", OGDEN CITY SURVEY, WEBER COUNTY, UTAH; BEGINNING AT A POINT 115.413 FEET NORTH 89D0 WEST FROM THE SOUTHEAST CORNER OF SAID LOT 1; RUNNING THENC NORTH 89D02' WEST 17.987 FEET ALONG THE SOUTH LINE OF SAID LOT 1 TO THE SOUTHWEST CORNER OF SAID LOT 1; THENCE NORTH 0D58' EAST 90.27 FEET ALONG THE WEST LINE OF SAID LOT 1; THENCE SOUTH 89D02' EAST 18.508 FEET TO THE CENTER OF AN EXISTING BUILDING WALL EXTENDED; THENCE SOUTH 1D17'51" WEST 90.272 FEET ALONG THE CENTERLINE OF SAID WALL AND WALL EXTENDED TO THE POINT OF BEGINNING	ZENGER, ERIC FOWLER & WF	\$198.64
----------	---	--------------------------	----------

1709915 BK2076 P6297

Tax Serial No. Legal Description Owner Assessment

10210001 PART OF PLAT 25, PLAT A, OGDEN CITY SURVEY, COMMERCIAL SECURITY BANK ALLEY AND THE EAST LINE OF KIESEL AVENUE, SAID POINT BEING 301.65 FEET NORTH 89D02' WEST AND 99.00 FEET NORTH 0D58' EA FROM THE SOUTHEAST CORNER OF SAID LOT 1; RUNNING THENCE SOUTH 89D02' EAST 120.83 FEET ALONG SAID NORTH LINE TO THE WEST LINE OF SAID ALLEY; THENCE NORTH 0D58' EAST 79.99 FEET TO A POINT 4.0 FEET SOUTH OF THE SOUTH LINE OF EXISTING PARKING STRUCTURE; THENCE NORTH 89D05'53" WEST 120.83 FEET ALONG SA LINE, BEING 4.0 FEET SOUTH AND PARALLEL TO SAID PARKING STRUCTURE TO THE EAST LINE OF KIESEL AVENUE; THENCE SOUTH 0D58' WEST 79.85 FEET ALONG SAID EAST LINE TO THE POINT OF BEGINNING.

KEY BANK OF UTAH \$4,609.47

BLOCK 25, AND RUNNING THENCE NORTH 65.5 FEET, THENCE WEST 8 FEET, THENCE NORTH 15.5 FEET, THENCE WEST 80 FEET, THENCE NORTH 6 FEET, THENCE WEST 43.53 FEET, THENCE SOUTH 87 FEET TO SOUTH LINE OF SAID LOT 1; THENCE EAST 208.58 FEET TO BEGINNING. TOGETHER WITH SURPLUS IN SAID LOT OCCUPIED BY BROOM HOTEL.

10210004 PART OF LOTS 1, AND 10, BLOCK 25, PLAT A, OGDEN CITY SURVEY BEGINNING AT THE INTERSECTION OF THE NORTH LINE OF MERCHANT ALLEY AND THE EAST LINE OF KIESEL AVENUE, SAID POINT BEING 301.65 FEET NORTH 89D02' WEST AND 99.00 FEET NORTH 0D58' EA FROM THE SOUTHEAST CORNER OF SAID LOT 1; RUNNING THENCE SOUTH 89D02' EAST 120.83 FEET ALONG SAID NORTH LINE TO THE WEST LINE OF SAID ALLEY; THENCE NORTH 0D58' EAST 79.99 FEET TO A POINT 4.0 FEET SOUTH OF THE SOUTH LINE OF EXISTING PARKING STRUCTURE; THENCE NORTH 89D05'53" WEST 120.83 FEET ALONG SA LINE, BEING 4.0 FEET SOUTH AND PARALLEL TO SAID PARKING STRUCTURE TO THE EAST LINE OF KIESEL AVENUE; THENCE SOUTH 0D58' WEST 79.85 FEET ALONG SAID EAST LINE TO THE POINT OF BEGINNING.

COMMERCIAL SECURITY BANK \$752.08

SUBJECT TO A (24 FOOT RIGHT-OF-WAY); PART OF LOT 1, BLOCK 25, PLAT A, OGDEN CITY SURVEY; BEGINNING AT A POINT ON THE EAST LINE OF KIESEL AVENUE; SAID POINT BEING 301.65 FEET NORTH 89D02' WEST AND 91.75 FEET NORTH 0D58' EAST FROM THE SOUTHEAST CORNER OF SAID LOT 1, RUNNING THENCE NORTH 0D58' EAST 24.01 FEET ALONG SAID EAST LINE; THENCE SOUTH 87D49'04" EAST 135.86 FEET TO THE EAST LINE OF MERCHANTS ALLEY; THENCE SOUTH 0D58' WEST 24.01 FEET ALONG SAID EAST LINE; THENCE NORTH 87D49'04" WEST 135.86 FEET ALONG THE NORTH LINE OF EXISTING BUILDING AND BUILDING LINE EXTENDED TO THE POINT OF BEGINNING.

1709915 BK2076 PG298

Tax Serial No. Legal Description Owner Assessment

10210004 (151) 10210004 PART OF LOT 1, BLOCK 25, PLAT A, OGDEN CITY SURVEY, WEBER COUNTY, UTAH: BEGINNING AT A POINT 100 FEET 7.5 INCHES EAST OF THE SOUTHWEST CORNER OF SAID LOT 1; RUNNING THENCE NORTH FEET, THENCE EAST 20 FEET 9 INCHES, THENCE SOUTH 99 FEET, THENCE WEST 20 FEET 9 INCHES TO THE PLACE OF BEGINNING. COMMERCIAL SECURITY BANK \$28.18

10210005 PART OF LOT 1, BLOCK 25, PLAT A, OGDEN CITY SURVEY, WEBER COUNTY, UTAH: BEGINNING AT A POINT 100 FEET 7.5 INCHES EAST OF THE SOUTHWEST CORNER OF SAID LOT 1; RUNNING THENCE NORTH FEET, THENCE EAST 20 FEET 9 INCHES, THENCE SOUTH 99 FEET, THENCE WEST 20 FEET 9 INCHES TO THE PLACE OF BEGINNING. COMMERCIAL SECURITY BANK \$28.17

10210006 PART OF LOT 1, BLOCK 25, PLAT A, OGDEN CITY SURVEY, WEBER COUNTY, UTAH: BEGINNING AT A POINT 79 FEET 10 INCHES EAST OF THE SOUTHWEST CORNER OF SAID LOT, AND RUNNING THENCE EAST 20 FEET 9.5 INCHES, THENCE NORTH 6 RODS, THENCE WEST 20 FEET 9.5 INCHES, THENCE SOUTH 6 RODS TO THE PLACE OF BEGINNING. KEY BANK OF UTAH \$28.18

10210007 PART OF LOT 1, BLOCK 25, PLAT A OF OGDEN CITY SURVEY: BEGINNING AT A POINT 60 FEET AND 9 1/2 INCHES EAST OF THE SOUTHWEST CORNER OF SAID LOT 1, AND RUNNING THENCE NORTH 99 FEET, THENCE EAST 19 FEET AND 1/2 OF AN INCH, THENCE SOUTH FEET, THENCE WEST 19 FEET AND 1/2 OF AN INCH TO THE POINT OF BEGINNING. SUBJECT TO A RIGHT-OF-WAY OVER THE NORTH END OF SAID DESCRIBED LAND, KNOWN AS MERCHANTS ALLEY. KEY BANK OF UTAH \$25.61

10210008 PART OF LOT 1, BLOCK 25, PLAT A, OGDEN CITY SURVEY, WEBER COUNTY, UTAH: BEGINNING AT A POINT ON THE SOUTH LINE OF SAID LOT, 41 FEET AND 9 INCHES EAST OF THE SOUTHWEST CORNER OF SAID LOT, AND RUNNING THENCE NORTH 99 FEET, THENCE EAST FEET AND 1/2 OF AN INCH, THENCE SOUTH 99 FEET, THENCE WEST FEET AND 1/2 OF AN INCH TO THE PLACE OF BEGINNING. SUBJECT TO A RIGHT-OF-WAY OVER THE NORTH 12 FEET OF THE ABOVE DESCRIBED TRACT OF LAND. KEY BANK OF UTAH \$26.23

1709915 BK2076 P6299

Tax Serial No. Legal Description

Owner

Assessment

10210001	PART OF PLAT A, OGDEN CITY SURVEY, WEBBER COUNTY, UTAH: THENCE NORTH 87 FEET, THENCE EAST 13.95 FEET, THENCE SOUTH 87 FEET, THENCE WEST 13.95 FEET TO THE PLACE OF BEGINNING.	K&L BANK OF UTAH	\$10.49
10210019	PART OF LOT 3, BLOCK 25, PLAT A, OGDEN CITY SURVEY, WEBBER COUNTY, UTAH: BEGINNING AT A POINT ON THE WEST LINE OF KIESEL AVENUE 30 FEET WEST FROM THE NORTHEAST CORNER OF LOT RUNNING THENCE WEST ALONG THE NORTH LINE OF SAID LOT 3, 163 FEET, THENCE SOUTH 12 FEET, THENCE EAST 163.9 FEET TO THE WEST LINE OF KIESEL AVENUE, THENCE NORTH 12 FEET TO THE POINT OF BEGINNING.	VLAHOS, PETE N & WF	\$12.25
10210021	PART OF LOT 4, BLOCK 25, PLAT A, OGDEN CITY SURVEY, WEBBER COUNTY, UTAH, DESCRIBED AS FOLLOWS: BEGINNING AT A POINT NORTH 89D02' WEST 170 FEET FROM THE SOUTHEAST CORNER OF LOT SAID BLOCK 25, THENCE NORTH 0D58' EAST 5.66 FEET, THENCE NORTH 89D02' WEST 23.90 FEET, THENCE SOUTH 0D58' WEST 5.66 FEET, THENCE SOUTH 89D02' EAST 23.90 FEET TO THE POINT OF BEGINNING.	VLAHOS, PETE N & WF	\$0.85
10210036	PART OF LOT 4, BLOCK 25, PLAT A, OGDEN CITY SURVEY, WEBBER COUNTY, UTAH: BEGINNING AT THE SOUTHWEST CORNER OF SAID LOT 4; AND RUNNING THENCE NORTH 50 FEET ALONG THE WEST LINE OF SAID LOT 4, THENCE EAST 161.65 FEET TO A POINT 140 FEET WEST OF THE WEST LINE OF KIESEL AVENUE, THENCE SOUTH 44.34 FEET, THENCE WEST 23.50 FEET, THENCE SOUTH 5.66 FEET TO THE SOUTH LINE OF SAID LOT 4; THENCE WEST 137.75 FEET TO THE POINT OF BEGINNING. SUBJECT TO A RIGHT-OF-WAY DESCRIBED AS FOLLOWS: PART LOT 4, BLOCK 25, PLAT A, OGDEN CITY SURVEY, WEBBER COUNTY, UTAH: BEGINNING AT A POINT ON THE SOUTH LINE OF SAID LOT 4 137.75 FEET EAST OF THE SOUTHWEST CORNER OF SAID LOT, AND	SMITH JEWELRY & LOAN COMPAN	\$145.93

1709915 BK2076 PG300

Tax Serial No. Legal Description Owner Assessment

10210036 RUNNING GUT THENCE NORTH 5.66 FEET, THENCE EAST 23.9 FEET, THENCE SOUTH 11.1 FEET, THENCE WEST 18.8 FEET, THENCE SOUTH 18.8 FEET, THENCE WEST 11.1 FEET, THENCE SOUTH 11.1 FEET TO THE SOUTH LINE OF SAID LOT 4; THENCE EAST 14.1 FEET TO THE POINT OF BEGINNING.
 TOGETHER WITH RIGHT-OF-WAY (774-310).
 SMITH JEWELRY & LOAN COMPAN
 \$145.93

10210037 PART OF LOT 4, BLOCK 25, PLAT A, OGDEN CITY SURVEY, WEBER COUNTY, UTAH: BEGINNING 161.65 FEET EAST OF THE SOUTHWEST CORNER OF SAID LOT 4; THENCE EAST 140 FEET, MORE OR LESS, TO WEST LINE OF KIESEL AVENUE, THENCE NORTH 49 FEET 4 INCHES THENCE WEST 90.9 FEET, THENCE NORTH 8 INCHES, THENCE WEST 49.10 FEET, THENCE SOUTH 50 FEET TO BEGINNING.
 VLAHOS, PETE N & WF
 \$327.91

10210038 PART OF LOT 4, BLOCK 25, PLAT A, OGDEN CITY SURVEY, WEBER COUNTY, UTAH: BEGINNING AT A POINT 50 FEET NORTH AND 301.9 FEET EAST FROM THE SOUTHWEST CORNER OF SAID LOT, AND RUNNING THENCE SOUTH 8 INCHES, THENCE WEST 90.9 FEET, THENCE NORTH 8 INCHES, THENCE EAST 90.9 FEET TO THE PLACE OF BEGINNING.
 ALSO: PART OF LOT 4, BLOCK 25, PLAT A, OGDEN CITY SURVEY, WEBER COUNTY, UTAH: BEGINNING AT A POINT ON THE EAST LINE OF GRANT AVENUE 50 FEET NORTH OF THE SOUTHWEST CORNER OF SAID LOT 4; AND RUNNING THENCE NORTH 17.02 FEET, THENCE EAST 23.84 FEET, THENCE NORTH 5.15 FEET, THENCE EAST 88.26 FEET, THENCE NORTH 60.83 FEET, MORE OR LESS, TO THE NORTH LINE OF SAID LOT 4; THENCE EAST 187.91 FEET, MORE OR LESS, TO THE WEST LINE OF KIESEL AVENUE, THENCE SOUTH 83 FEET, MORE OR LESS, TO A POINT 50 FEET NORTH OF THE SOUTH LINE OF SAID LOT 4; THENCE WEST 301.65 FEET, MORE OR LESS, TO THE PLACE OF BEGINNING.
 CUTRUBUS, PHIDIA K &
 \$255.01

SAVING AND RESERVING UNTO THE OGDEN TRUST & DEVELOPMENT COMPANY, A CORPORATION, ITS ASSIGNS, SUCCESSORS, AND LEGAL REPRESENTATIVES, FOREVER, AND EASEMENT AND RIGHT OF INGRESS TO AND OVER THE FOLLOWING DESCRIBED TRACT OF LAND

1709915 BK2076 P6301

Tax Serial No. Legal Description

Owner

Assessment

10210038

OGDEN CITY, WEBER COUNTY, UTAH: PART OF LOT 4 BEGINNING AT A POINT 67.02 FEET NORTH AND 25.84 FEET EAST OF THE SOUTHWEST CORNER OF SAID LOT 4; AND RUNNING THENCE EAST 20 FEET, THEN NORTH 5.1 FEET, THENCE WEST 20 FEET, THENCE SOUTH 5.15 FEET TO THE PLACE OF BEGINNING.

CUTRUBUS, PHENIA K &

\$25901

THE SAID EASEMENT AND RIGHT-OF-WAY BEING FOR THE PURPOSE OF HAVING AND MAINTAINING A STAIRWAY TO THE FIRST FLOOR AS NOW STANDS, AND TO ANY FLOOR THAT MAY BE BUILT ABOVE THE SA

OF THE BUILDING NOW STANDING UPON THE FOLLOWING DESCRIBED TRACT OF LAND, OGDEN CITY, WEBER COUNTY, UTAH: PART OF SA

LOT 4: BEGINNING AT A POINT 50 FEET NORTH OF THE SOUTHWEST CORNER OF SAID LOT 4; AND RUNNING THENCE NORTH 17.02 FEET, THENCE EAST 25.84 FEET, THENCE NORTH 5.15 FEET, THENCE EAST 88.26 FEET, THENCE SOUTH 22.17 FEET, THENCE WEST 114.1 FEET TO THE PLACE OF BEGINNING.

10210039

PART OF LOT 4, BLOCK 25, PLAT A, OGDEN CITY SURVEY: BEGINN AT A POINT ON THE EAST LINE OF GRANT AVENUE 67.02 FEET NORTH OF THE SOUTHWEST CORNER OF SAID LOT 4; AND RUNNING THENCE EAST 25.84 FEET, THENCE NORTH 5.15 FEET, THENCE EAST 88.26 FEET, THENCE NORTH 47.83 FEET, MORE OR LESS TO A POINT 13 FEET SOUTH OF THE NORTH LINE OF SAID LOT 4; THENCE WEST PARALLEL TO THE NORTH LINE OF SAID LOT 4 TO THE EAST LINE OF GRANT AVENUE 114.1 FEET, THENCE SOUTH ALONG THE EAST LINE OF GRANT AVENUE 52.98 FEET, MORE OR LESS TO THE PLACE OF BEGINNING.
TOGETHER WITH A PERPETUAL EASEMENT AND RIGHT OF INGRESS AND EGRESS OVER THE FOLLOWING DESCRIBED PART OF SAID LOT 4: BEGINNING AT A POINT 67.02 FEET NORTH AND 25.84 FEET EAST OF THE SOUTHWEST CORNER OF SAID LOT 4; AND RUNNING THENCE EAST 20 FEET, THENCE NORTH 5.15 FEET, THENCE WEST 20 FEET, THENCE SOUTH 5.15 FEET TO THE PLACE OF BEGINNING

H & P INVESTMENTS

\$11222

1709915 BK2076 P6302

Tax Serial No. Legal Description

Owner

Assessment

10210040 PART OF LOT 4, BLOCK 25, PLAT A, OGDEN CITY SURVEY, WEBER COUNTY, UTAH: BEGINNING AT THE SOUTHWEST CORNER OF SAID LOT 4, AND RUNNING THENCE SOUTH 13 FEET, THENCE EAST 114.1 FEET, THENCE NORTH 13 FEET, THENCE WEST 114.1 FEET TO THE PLACE OF BEGINNING.
 SUBJECT TO A RIGHT-OF-WAY OVER THE EAST 10 FEET OF SAID TRACT.

CENTURY INVESTMENTS PARTNER
 \$36.41

10210041 PART OF LOT 5, BLOCK 25, PLAT A, OGDEN CITY SURVEY, WEBER COUNTY, UTAH: BEGINNING AT A POINT ON GRANT AVENUE 10 FEET NORTH OF THE SOUTHWEST CORNER OF LOT 5, THENCE NORTH 99 FEET TO A POINT 155.5 FEET SOUTH OF THE NORTHWEST CORNER OF BLOCK 25, THENCE EAST 110 FEET, THENCE SOUTH 99 FEET, THENCE WEST 110 FEET TO BEGINNING.
 TOGETHER WITH A RIGHT-OF-WAY OVER AND UPON THE RIGHTS-OF-WAY ADJOINING SAID PREMISES ON THE SOUTH AND EAST.

CENTURY INVESTMENTS PARTNER
 \$236.41

10210043 PART OF LOT 5, BLOCK 25, PLAT A, OGDEN CITY SURVEY, WEBER COUNTY, UTAH: BEGINNING AT A POINT 30 FEET WEST AND 165.17 FEET SOUTH OF THE NORTHEAST CORNER OF LOT 6, SAID BLOCK 25, AND RUNNING THENCE SOUTH 96 FEET 7.5 INCHES, THENCE WEST 18 FEET, THENCE NORTH 96 FEET 7.5 INCHES, THENCE EAST 180 FEET TO THE POINT OF BEGINNING.
 TOGETHER WITH AND INCLUDING A PERPETUAL RIGHT-OF-WAY FOR ALL PURPOSES OVER AND ACROSS THE FOLLOWING DESCRIBED LAND: BEGINNING AT A POINT 210 FEET WEST AND 165.17 FEET SOUTH OF THE NORTHEAST CORNER OF SAID LOT 6, SAID BLOCK 25, PLAT A, OGDEN CITY SURVEY, THENCE SOUTH 96 FEET 7.5 INCHES, THENCE WEST 10 FEET, THENCE NORTH 96 FEET 7.5 INCHES, THENCE EAST FEET TO THE POINT OF BEGINNING.
 SUBJECT TO A PERPETUAL RIGHT-OF-WAY OVER AND ACROSS THE FOLLOWING DESCRIBED LAND: BEGINNING AT A POINT 30 FEET WEST AND 165.09 FEET SOUTH FROM THE NORTHEAST CORNER OF SAID LOT

H & P INVESTMENTS
 \$111.10

1709915 BK2076 P6303

Tax Serial No. Legal Description

Owner

Assessment

Tax Serial No.	Legal Description	Owner	Assessment
10210043	AND RUNNING THENCE SOUTH 8.48 FEET, THENCE WEST 14.83 FEET, THENCE NORTH 14.83 FEET, THENCE EAST 8.48 FEET TO BEGINNING.	H. & P. INVESTMENTS	\$11,110
10210044	PART OF LOTS 5 AND 6, BLOCK 25, PLAT A, OGDEN CITY SURVEY, WEBER COUNTY, UTAH: BEGINNING AT A POINT 165.17 FEET SOUTH (ALONG THE CENTERLINE OF HUDSON AVENUE), AND 144.2 FEET WEST FROM THE NORTHEAST CORNER OF SAID LOT 6; THENCE NORTH 36.7 FEET, PARALLELING HUDSON AVENUE, THENCE WEST 30.23 FEET, THENCE SOUTH 26.20 FEET, THENCE EAST 15.60 FEET, THENCE SOUTH 10.40 FEET, THENCE EAST 14.63 FEET TO THE PLACE OF BEGINNING.	POWERS, THOMAS J	\$14.86

10210045 PART OF LOTS 5 AND 6, BLOCK 25, PLAT A, OGDEN CITY SURVEY, WEBER COUNTY, UTAH: BEGINNING AT A POINT 165.17 FEET SOUTH (ALONG THE CENTERLINE OF HUDSON AVENUE) AND 158 FEET WEST FROM THE NORTHEAST CORNER OF SAID LOT 6, THENCE NORTH 10.50 FEET PARALLELING HUDSON AVENUE, THENCE WEST 15 FEET, THENCE NORTH 26.20 FEET, THENCE WEST 20.77 FEET, THEN SOUTH 36.70 FEET, THENCE EAST 36.37 FEET TO THE PLACE OF BEGINNING.

POWERS, THOMAS J \$6.94

AND 195.2 FEET WEST FROM THE NORTHEAST CORNER OF SAID LOT 6 SAID POINT BEING ON THE NORTH LINE OF RIGHT-OF-WAY AT THE SOUTHWEST CORNER OF LAND OWNED BY THE CENTRAL HEATING AND POWER COMPANY, AND RUNNING THENCE NORTH 36.7 FEET, THENCE EAST 20.77 FEET, THENCE NORTH 13.39 FEET, THENCE WEST 23.5 FEET, THENCE NORTH 5 FEET TO RIGHT-OF-WAY, THENCE WEST 8.5 FEET, MORE OR LESS, TO RIGHT-OF-WAY, THENCE SOUTH ALONG THE EAST LINE OF RIGHT-OF-WAY 55.09 FEET, THENCE EAST ALONG THE NORTH LINE OF RIGHT-OF-WAY 11.23 FEET, MORE OR LESS, TO THE PLACE OF BEGINNING.

TOGETHER WITH A RIGHT-OF-WAY FOR THE PURPOSE OF INGRES

1709915 BK2076 P6304

Tax Serial No. Legal Description

Owner

Assessment

10210045	LAND BEHIND PROPERTY AND RIGHTS OF WAY ADJACENT TO ABOVE DESCRIBED TRACT OF LAND TO THE RESPECTIVE TERMINALS	POWERS, TRONAS J	\$5.94
10210048	THE FOLLOWING DESCRIBED PART OF LOT 5 AND 6, BLOCK 25, PLAT OGDEN CITY SURVEY, BELOW ELEVATION 4317.57 AND ABOVE 4303.7 OGDEN CITY ELEVATION SYSTEM, (THE MONUMENT AT 25TH AND GRAN HAVING AN ELEVATION OF 4306.85), BEGINNING AT A POINT WHICH NORTH 89D09' WEST 107.86 FEET ALONG 24TH STREET FROM THE NORTHEAST CORNER OF SAID LOT 6, SAID POINT BEING THE NORTHEAST CORNER OF THE BERTHANA BUILDING, AND RUNNING THEN NORTH 89D09' WEST 27.88 FEET, MORE OR LESS, TO THE COMMON W SEPARATING OGDEN BLUE AND OGDEN DESK; THENCE SOUTH 0D58' WE 120.00 FEET; THENCE SOUTH 89D09' EAST 27.88 FEET; THENCE NO 0D58' EAST 120.00 FEET TO THE POINT OF BEGINNING.	CHRISTANSEN, ALAN T & WF	\$126.15

10210049 PART OF LOT 6, BLOCK 25, PLAT A, OGDEN CITY SURVEY, WEBER COUNTY, UTAH: BEGINNING AT THE INTERSECTION OF THE SOUTH LINE OF 24TH STREET AND THE WEST LINE OF KIESEL AVENUE (FORMERLY HUDSON AVENUE) 84 FEET WEST OF THE NORTHEAST CORN OF SAID LOT 6, AND RUNNING THENCE SOUTH 100 FEET; THENCE WE 22.6 FEET; THENCE NORTH 100 FEET TO THE SOUTH LINE OF 24TH STREET; THENCE EAST 22.6 FEET TO THE POINT OF BEGINNING. TOGETHER WITH ALL RIGHTS-OF-WAY, EASEMENT AND APPURTENANCES BELONGING OVER AND UPON THE FOLLOWING DESCRIB TRACT OF LAND, TO-WIT: PART OF SAID LOTS 5 AND 6, BLOCK 25 PLAT A, OGDEN CITY SURVEY, WEBER COUNTY, UTAH: BEGINNING A POINT ON THE WEST LINE OF KIESEL AVENUE (FORMERLY HUDSON AVENUE) 210 FEET WEST AND 165.17 FEET SOUTH FROM THE NORTHEAST CORNER OF SAID LOT 6; THENCE SOUTH 96 FEET 7.5 INCHES, MORE OR LESS, TO THE SOUTH LINE OF SAID LOT 5; THENCE WEST 120 FEET, MORE OR LESS, TO THE EAST LINE OF

POWERS, ABBIE A \$139.23

1709915 BK2076 P6305

Tax Serial No. Legal Description

Owner

Assessment

10210049 GRANT AVENUE, THENCE NORTH ALONG THE EAST LINE OF GRANT AVENUE IN BEING THENCE SOUTH 10 FEET, THENCE WEST TO A POINT 155.5 FEET SOUTH OF THE NORTH LINE OF SAID LOT 6 THENCE EAST 5 FEET, THENCE NORTH 45 FEET, THENCE WEST 115 FEET TO THE EAST LINE OF GRANT AVENUE, THENCE NORTH 10 FEET THENCE EAST 133 FEET, MORE OR LESS, TO A POINT 197.93 FEET WEST OF THE EAST LINE OF SAID LOT 6; THENCE SOUTH 10 FEET, THENCE WEST 8.5 FEET, THENCE SOUTH 55.09 FEET, THENCE WEST 3.57 FEET TO THE PLACE OF BEGINNING.

ROBERTS, ABBE A
\$139.28

10210056 PART OF LOT 7, BLOCK 25, OGDEN CITY SURVEY, WEBER COUNTY, UTAH; MORE PARTICULARLY DESCRIBED AS FOLLOWS: BEGINNING AT THE NORTHEAST CORNER OF SAID LOT 7, BLOCK AND PLAT AFORESAID, AND RUNNING THENCE SOUTH 101 FEET, THENCE WEST 122 FEET, THENCE NORTH 101 FEET, THENCE EAST 122 FEET TO THE PLACE OF BEGINNING. TOGETHER WITH A RIGHT-OF-WAY OVER THE FOLLOWING DESCRIBED TRACT OF LAND: BEGINNING AT A POINT 101 FEET SOUTH AND 122 FEET WEST OF THE NORTHEAST CORNER OF SAID LOT 7, BLOCK AND PLAT AFORESAID, AND RUNNING THENCE WEST 43 FEET, THENCE NORTH 12 FEET, THENCE EAST 43 FEET, THENCE SOUTH 12 FEET TO THE PLACE OF BEGINNING.

HATCH, KENNETH L &
\$2,373.53

10210067 PART OF LOT 8, BLOCK 25, PLAT A, OGDEN CITY SURVEY, WEBER COUNTY, UTAH; BEGINNING ON THE EAST LINE OF KIESEL AVENUE AND THE SOUTH LINE OF SAID LOT 8; RUNNING THENCE EAST 100 FEET, MORE OR LESS, THENCE NORTH 66 FEET; THENCE WEST 100 FEET, MORE OR LESS, THENCE SOUTH 66 FEET TO BEGINNING.

OGDEN NEIGHBORHOOD DEVELOP
\$44.83

10210070 PART OF LOT 9 AND 10, BLOCK 25, PLAT A, OGDEN CITY SURVEY, WEBER COUNTY, UTAH; BEGINNING AT A POINT 30 FEET EAST AND 85.5 FEET SOUTH FROM THE NORTHWEST CORNER OF SAID LOT 10, RUNNING THENCE EAST 128 FEET, MORE OR LESS, TO THE CENTER OF MERCHANTS ALLEY, THENCE NORTH 58 FEET, MORE OR LESS, THENCE

OGDEN NEIGHBORHOOD DEVELOP
\$6,620.69

1709915 BK2076 PG306

Tax Serial No. Legal Description

Owner

Assessment

10210070
VACATED MERCHANTS ALLEY; THENCE NORTHERLY ALONG SAID WEST
SIDE TO THE NORTH LINE OF LOT 9, THENCE WEST TO THE EAST SI
OF KIESEL AVENUE, THENCE SOUTH ALONG SAID EAST LINE 217.5
FEET, MORE OR LESS, TO THE POINT OF BEGINNING.
TOGETHER WITH THAT PORTION OF VACATED MERCHANTS ALLEY
ABUTTING SAID PROPERTY ON THE EAST. (1746-2882).

10210072 PART OF LOT 10, BLOCK 25, OGDEN CITY SURVEY, WEBER
COUNTY, UTAH: BEGINNING ON THE WEST LINE OF WASHINGTON
BOULEVARD, SAID POINT BEING 224.98 FEET NORTH 0D58' EAST

LIMAR OGDEN ASSOCIATES LLC 73

\$47.32

ALONG THE WEST LINE OF WASHINGTON BOULEVARD FROM THE
SOUTHEAST CORNER OF LOT 1 OF SAID BLOCK 25, NORTH 89D04'22"
WEST 165.82 FEET TO THE EAST LINE OF MERCHANTS ALLEY, THENC
NORTH 13.86 FEET, THENCE EAST 34 FEET, THENCE NORTH 10.64
FEET, THENCE SOUTH 89D04'22" EAST 99.86 FEET, THENCE SOUTH
6.58 FEET, THENCE EAST 31.25 FEET TO THE WEST LINE OF
WASHINGTON BOULEVARD, THENCE SOUTH 0D58' WEST 17.92 FEET TO
THE POINT OF BEGINNING.

TOGETHER WITH THAT PORTION OF VACATED MERCHANTS ALLEY
ABUTTING SAID PROPERTY ON THE WEST. (1746-2882).

10210078 PART OF LOTS 1 AND 10, BLOCK 25, PLAT A, OGDEN CITY SURVEY;
BEGINNING AT A POINT ON THE WEST LINE OF WASHINGTON BOULEVA

LIMAR OGDEN ASSOCIATES LLC 73

\$13,402.87

SAID POINT BEING 66.06 FEET NORTH 0D58' EAST ALONG SAID WES
LINE FROM THE SOUTHEAST CORNER OF SAID LOT 1; RUNNING THENC
NORTH 89D06'42" WEST 84.86 FEET ALONG AN EXISTING BUILDING
WALL TO A BUILDING CORNER, THENCE NORTH 1D56'53" EAST 14.75
FEET ALONG AN EXISTING BUILDING WALL TO A BUILDING CORNER,
THENCE NORTH 88D54'59" WEST 81.21 FEET TO THE EAST LINE OF
MERCHANTS ALLEY EXTENDED, THENCE NORTH 0D58' EAST 144.00 FE
ALONG SAID EAST LINE EXTENDED AND EAST LINE, THENCE SOUTH

1709915 BK2076 PG307

Tax Serial No. Legal Description

Owner

Assessment

10210078

88'4" AND EAST 144'2" FEET TO THE WEST LINE OF WASHINGTON
BOULEVARD, THENCE SOUTH 100'0" WEST 100'0" EAST
LINE TO THE POINT OF BEGINNING.

LIMAR OGDEN ASSOCIATES LLC 73

\$13,402.87

TOGETHER WITH AN EASEMENT AND RIGHT-OF-WAY APPURTENANT
TO SAID PROPERTY FOR INGRESS AND EGRESS FOR VEHICULAR AND
PEDESTRIAN TRAFFIC OVER AND ACROSS THE FOLLOWING-DESCRIBED
REAL PROPERTY CONTIGUOUS THERETO. PART OF LOT 1, BLOCK 25,
PLAT A, OGDEN CITY SURVEY. BEGINNING AT A POINT ON THE EAST
LINE OF KIESEL AVENUE. SAID POINT BEING 301.65 FEET NORTH
89D02' WEST AND 91.75 FEET NORTH 0D58' EAST FROM THE SOUTHE
CORNER OF SAID LOT 1, RUNNING THENCE NORTH 0D58' EAST 24.01
FEET ALONG SAID EAST LINE. THENCE SOUTH 87D49'04" EAST 135.
FEET TO THE EAST LINE OF MERCHANTS ALLEY; THENCE SOUTH 0D58
WEST 24.01 FEET ALONG SAID EAST LINE; THENCE NORTH 87D49'04
WEST 135.86 FEET ALONG THE NORTH LINE OF EXISTING BUILDING
AND BUILDING LINE EXTENDED TO THE POINT OF BEGINNING.

GEISLER, DICK G & WF

\$337.32

10210082 PART OF LOTS 5 AND 6, BLOCK 25, PLAT A, OGDEN CITY SURVEY;
BEGINNING AT A POINT WHICH IS NORTH 89D09' WEST 162.56 FEET
ALONG 24TH STREET FROM THE NORTHEAST CORNER OF SAID LOT 6,
AND RUNNING THENCE SOUTH 0D58' WEST 80.47 FEET; THENCE NORT
89D09' WEST 3.30 FEET; THENCE SOUTH 0D58' WEST 19.53 FEET;
THENCE SOUTH 89D09' EAST 30.11 FEET; THENCE SOUTH 0D58' WES
20.00 FEET; THENCE SOUTH 89D09' EAST 2.75 FEET, MORE OR LES
TO A POINT 201 FEET EAST OF THE WEST LINE OF SAID LOT 6;
THENCE SOUTH 0D58' WEST 45.05 FEET; THENCE NORTH 89D09' WES
14.20 FEET; THENCE NORTH 0D58' EAST 36.70 FEET; THENCE NORT
89D09' WEST 30.3 FEET; THENCE NORTH 0D58' EAST 13.39 FEET;
THENCE FIVE COURSES AS FOLLOWS: NORTH 89D09' WEST 23.5 FEE
NORTH 0D58' EAST 15.00 FEET; NORTH 89D09' WEST 25.71 FEET,
NORTH 0D58' EAST 100.00 FEET TO THE SOUTH LINE OF 24TH STRE
THENCE SOUTH 89D09' EAST ALONG SAID SOUTH LINE TO THE POINT
OF BEGINNING

17099 15 BK2076 P6308

Tax Serial No. Legal Description

Owner

Assessment

10210082 TOGETHER WITH THE FOLLOWING DESCRIBED RIGHTS-OF-WAY LOCATED IN LOTS 5 AND 6, BLOCK 25, PLAT A, OGDEN CITY SURVEY, MORE PARTICULARLY DESCRIBED AS FOLLOWS: BEGINNING

GEISLER, DICK G & WF

\$337.32

ON THE WEST LINE OF KIESEL AVENUE AT A POINT WHICH BEARS NORTH 89D09' WEST 30.00 FEET AND SOUTH 0D58' WEST 165.09 FEET FROM THE NORTHEAST CORNER OF SAID LOT 6, BLOCK 25, PLAT A, AND RUNNING THENCE SOUTH 0D58' WEST 8.48 FEET ALONG SAID WEST LINE; THENCE NORTH 89D09' WEST 114.85 FEET; THENCE NORTH 0D58' EAST 8.48 FEET; THENCE SOUTH 89D09' EAST 114.85 FEET TO THE POINT OF BEGINNING. ALSO: BEGINNING ON THE EAST LINE OF GRANT AVENUE AT A POINT WHICH BEARS SOUTH 0D58' WEST 100.00 FEET FROM THE NORTHWEST CORNER OF SAID LOT 6, BLOCK 25, PLAT A, AND RUNNING THENCE SOUTH 0D58' WEST 10.00 FEET ALONG SAID EAST LINE; THENCE SOUTH 89D09' EAST 129.49 FEET; THENCE NORTH 0D58' EAST 10.00 FEET; THENCE NORTH 89D00' WEST 129.49 FEET TO THE POINT OF BEGINNING.

GEISLER, DICK G & WF

\$107.11

10210083 THE FOLLOWING DESCRIBED PART OF LOTS 5 AND 6, BLOCK 25, PLAT A, OGDEN CITY SURVEY, ABOVE ELEVATION 4317.57 OGDEN CITY ELEVATION SYSTEM (THE MONUMENT AT 25TH AND GRANT HAVING AN ELEVATION OF 4306.85), BEGINNING AT A POINT WHICH IS NORTH 89D09' WEST 107.86 FEET ALONG 24TH STREET FROM THE NORTHEAST CORNER OF SAID LOT 6, SAID POINT BEING THE NORTHEAST CORNER OF THE BERTHANA BUILDING, RUNNING THENCE SOUTH 0D58' WEST 120.00 FEET; THENCE NORTH 89D09' WEST 27.88 FEET; THENCE NORTH 0D58' EAST 20.00 FEET; THENCE NORTH 89D09' WEST 30.11 FEET; THENCE NORTH 0D58' EAST 19.53 FEET; THENCE SOUTH 89D09' EAST 3.30 FEET; THENCE NORTH 0D58' EAST 80.47 FEET; THENCE SOUTH 89D09' EAST 54.70 FEET TO THE POINT OF BEGINNING.

HATCH, KENNETH L &

\$36.91

10210085 PART OF LOT 8, BLOCK 25, PLAT A, OGDEN CITY SURVEY, BEGINNING AT A POINT ON THE EAST LINE OF KIESEL AVENUE, SAID POINT BE

17099 15 BK2076 PG309

Tax Serial No. Legal Description

Owner

Assessment

10210085

301.43 FEET NORTH 89D0738" WEST ALONG THE NORTH LINE OF SA
ID LOT 5 AND 6, BLOCK 25, PLAT A, OGDEN CITY SURVEY, WEBER
COUNTY, UTAH; BEGINNING 21.63 FEET WEST OF THE
INTERSECTION OF THE SOUTH LINE OF 24TH STREET AND THE
WEST LINE OF KIESEL AVENUE (FORMERLY HUDSON AVENUE) 51.63 F
WEST OF THE NORTHEAST CORNER OF SAID LOT 6, AND RUNNING THE
SOUTH 120.00 FEET, NORTH 89D0900" WEST 23.98 FEET, THENCE
SOUTH 00D58'00" WEST 5.21 FEET, THENCE SOUTH 88D38'00" EAST
45.60 FEET, THENCE SOUTH 41.82 FEET ALONG SAID KIESEL AVENU
THENCE WEST 99.1 FEET TO THE SOUTHEAST CORNER OF THE LAND
OWNED BY THE DEE BOYLES COMPANY, THENCE NORTH 45.17 FEET,
THENCE EAST 22.5 FEET, THENCE NORTH 20 FEET, THENCE EAST
22.6 FEET, THENCE NORTH 100 FEET TO THE SOUTH LINE OF 24TH
STREET, THENCE EAST 32.37 FEET ALONG THE SOUTH LINE OF 24TH
STREET TO THE PLACE OF BEGINNING.
SUBJECT TO AND TOGETHER WITH A RIGHT OF WAY AND EASEME
FOR INGRESS AND EGRESS, LOADING AND UNLOADING OF VEHICLES O
OVER A STRIP OF GROUND WHICH IS DESCRIBED AS FOLLOWS:
BEGINNING AT THE SOUTHEAST CORNER OF THE ABOVE DESCRIBED
PROPERTY AND RUNNING THENCE WEST ALONG THE SOUTH LINE OF SA
PROPERTY EXTENDED 180 FEET; THENCE SOUTH 10.00 FEET; THENCE
EAST PARALLEL TO THE SOUTH LINE OF THE ABOVE DESCRIBED
PROPERTY 180 FEET; THENCE NORTH 10.00 FEET TO THE POINT OF
BEGINNING.

HATCH, KENNETH L &
ETAL

\$38.91

THENCE SOUTH 89D01" EAST 100.94 FEET, THENCE SOUTH 0D57'44"
WEST 58.61 FEET, THENCE NORTH 89D09" WEST 100.95 FEET TO TH
EAST LINE OF KIESEL AVENUE, THENCE NORTH 0D57' EAST 58.85
FEET ALONG SAID EAST LINE TO THE POINT OF BEGINNING.

10210088

PART OF LOTS 5 AND 6, BLOCK 25, PLAT A, OGDEN CITY SURVEY,
WEBER COUNTY, UTAH: BEGINNING 21.63 FEET WEST OF THE
INTERSECTION OF THE SOUTH LINE OF 24TH STREET AND THE
WEST LINE OF KIESEL AVENUE (FORMERLY HUDSON AVENUE) 51.63 F
WEST OF THE NORTHEAST CORNER OF SAID LOT 6, AND RUNNING THE
SOUTH 120.00 FEET, NORTH 89D0900" WEST 23.98 FEET, THENCE
SOUTH 00D58'00" WEST 5.21 FEET, THENCE SOUTH 88D38'00" EAST
45.60 FEET, THENCE SOUTH 41.82 FEET ALONG SAID KIESEL AVENU
THENCE WEST 99.1 FEET TO THE SOUTHEAST CORNER OF THE LAND
OWNED BY THE DEE BOYLES COMPANY, THENCE NORTH 45.17 FEET,
THENCE EAST 22.5 FEET, THENCE NORTH 20 FEET, THENCE EAST
22.6 FEET, THENCE NORTH 100 FEET TO THE SOUTH LINE OF 24TH
STREET, THENCE EAST 32.37 FEET ALONG THE SOUTH LINE OF 24TH
STREET TO THE PLACE OF BEGINNING.
SUBJECT TO AND TOGETHER WITH A RIGHT OF WAY AND EASEME
FOR INGRESS AND EGRESS, LOADING AND UNLOADING OF VEHICLES O
OVER A STRIP OF GROUND WHICH IS DESCRIBED AS FOLLOWS:
BEGINNING AT THE SOUTHEAST CORNER OF THE ABOVE DESCRIBED
PROPERTY AND RUNNING THENCE WEST ALONG THE SOUTH LINE OF SA
PROPERTY EXTENDED 180 FEET; THENCE SOUTH 10.00 FEET; THENCE
EAST PARALLEL TO THE SOUTH LINE OF THE ABOVE DESCRIBED
PROPERTY 180 FEET; THENCE NORTH 10.00 FEET TO THE POINT OF
BEGINNING.

AVERY, DAVID I/2 ETAL

\$222.25

10210089

THE FOLLOWING DESCRIBED PART OF LOTS 5 AND 6, BLOCK 25, PLA

NORD, RICHARD F ETAL

\$105.82

17099 15 BK2076 P63 10

Tax Serial No. Legal Description

Owner

Assessment

10210089 OCS, BELOW ELEVATION 4317.57 AND ABOVE ELEVATION 4303.77, OGDEN CITY ELEVATION SYSTEM, (THE FOLLOWING IS THE MONUMENT AT THE POINT WHICH IS NORTH AND ABOVE ELEVATION OF 4306.85, BEGINNING AT A POINT WHICH IS NORTH

NORD, RICHARD ET AL

\$105.82

89D09' WEST 135.74 FEET ALONG 24TH STREET FROM THE NORTHEAS CORNER OF SAID LOT 6, MORE OR LESS, TO THE COMMON WALL, SEPARATING OGDEN BLUE AND OGDEN DESK. RUNNING THENCE SOUTH 0D58' WEST 100 FEET, THENCE NORTH 89D09' WEST 30.11 FEET, THENCE NORTH 0D58' EAST 19.53 FEET, THENCE SOUTH 89D09' EAST 3.3 FEET, THENCE NORTH 0D58' EAST 80.57 FEET TO 24TH STREET THENCE SOUTH 89D09' EAST 26.82 FEET TO THE POINT OF BEGINNING.

LARLAT DEVELOPMENT GROUP (TH

\$43.67

10210090 THE FOLLOWING DESCRIBED PART OF LOT 5 AND 6, BLOCK 25, PLAT OCS BELOW ELEVATION 4303.77, OGDEN CITY ELEVATION SYSTEM, (MONUMENT AT 25TH AND GRANT HAVING AN ELEVATION OF 4306.85), BEGINNING AT A POINT WHICH IS NORTH 89D09' WEST 107.86 FEET ALONG 24TH STREET FROM THE NORTHEAST CORNER OF SAID LOT 6, SAID POINT BEING THE NORTHEAST CORNER OF THE BERTHANA BUILDING AND RUNNING THENCE NORTH 89D09' WEST 27.88 FEET, MORE OR LESS TO THE COMMON WALL SEPARATING OGDEN BLUE AND OGDEN DESK. THENCE SOUTH 0D58' WEST 120.00 FEET, THENCE SOUTH 89D09' EAST 27.88 FEET, THENCE NORTH 0D58' EAST 120.00 FEET TO THE POINT OF BEGINNING.

NORD, RICHARD F ET AL

\$39.77

10210091 THE FOLLOWING DESCRIBED PART OF LOTS 5 AND 6, BLOCK 25, PLAT OCS, BELOW ELEVATION 4303.77, OGDEN ELEVATION SYSTEM, (THE MONUMENT AT 25TH AND GRANT HAVING AN ELEVATION OF 4306.85), BEGINNING AT A POINT WHICH IS NORTH 89D09' WEST 135.74 FEET ALONG 24TH STREET FROM THE NORTHEAST CORNER OF SAID LOT 6, MORE OR LESS, TO THE COMMON WALL SEPARATING OGDEN BLUE AND OGDEN DESK. RUNNING THENCE SOUTH 0D58' WEST 100 FEET, THENCE NORTH 89D09' WEST 30.11 FEET, THENCE NORTH 0D58' EAST 19.53 FEET, THENCE SOUTH 89D09' EAST 3.3 FEET, THENCE NORTH 0D58' EAST 80.57 FEET TO 24TH STREET, THENCE SOUTH 89D09' EAST

1709915 BK2076 PG311

Tax Serial No. Legal Description

Owner

Assessment

10210091
10210092
PART OF LOT 6, BLOCK 26, OGDEN CITY SURVEY, DESCRIBED AS

NORD, RICHARD F ETAL
POWERS, THOMAS J

\$39177
\$546.21

FOLLOWS: BEGINNING AT THE INTERSECTION OF THE NORTH LINE OF SAID LOT 6, AND THE WEST LINE OF KIESEL AVENUE, ALSO BEING THE NORTHEAST CORNER OF THE KIESEL BUILDING, SAID POINT BEING NORTH 89D09'00" WEST ALONG THE NORTH LINE OF SAID BLOCK 85.04 FEET FROM THE NORTHEAST CORNER LOT 6, BLOCK 25, OGDEN CITY SURVEY; THENCE ALONG THE PERIMETER OF SAID BUILDING THE FOLLOWING TWO (2) COURSES: (1) SOUTH 00D58'4" WEST 125.35 FEET AND (2) NORTH 88D58'00" WEST 45.60 FEET; THENCE NORTH 00D58'00" EAST 5.21 FEET; THENCE SOUTH 89D09'00" EAST 23.98 FEET; THENCE NORTH 00D58'00" EAST 120.00 FEET TO THE NORTH LINE OF SAID LOT 6; THENCE SOUTH 88D09'00" EAST ALONG SAID NORTH LINE 21.63 FEET TO THE POINT OF BEGINNING.

10220010

PART OF LOT 4, BLOCK 26, PLAT A, OGDEN CITY SURVEY, WEBER COUNTY, UTAH; BEGINNING AT THE NORTHEAST CORNER OF SAID LOT 4, AND RUNNING THENCE SOUTH 2.0 FEET, THENCE WEST 36.7 FEET, THENCE SOUTH 23.5 FEET, THENCE WEST 10.0 FEET, THENCE SOUTH 19.5 FEET, THENCE WEST 69.5 FEET TO CANAL ALLEY, THEN NORTH 45.0 FEET ALONG CANAL ALLEY, THENCE EAST 116.2 FEET TO BEGINNING.

FIRST SECURITY BANK OF UTAH N

\$15.62

pt
01-022-0013

10220013

PART OF LOT 5, BLOCK 26, PLAT A, OGDEN CITY SURVEY, WEBER COUNTY, UTAH; MORE PARTICULARLY DESCRIBED AS FOLLOWS: BEGINNING AT A POINT 135.00 FEET NORTH 0D58' EAST FROM THE SOUTHWEST CORNER OF SAID LOT 5, AND RUNNING THENCE NORTH 0D58' EAST 28.67 FEET ALONG THE EAST LINE OF WASHINGTON BLVD, THENCE SOUTH 89D02' EAST 8 RODS (132.00 FEET) ALONG A COMMON BEARING WALL TO THE WEST LINE OF ALLEY, THENCE SOUTH 0D58' WEST 28.67 FEET ALONG SAID WEST LINE, THENCE NORTH 89D02' WEST 8 RODS (132.00 FEET) TO THE PLACE OF BEGINNING.

FARR, VERN

\$583.98

1709915 BK2076 PG3 12

Tax Serial No. Legal Description

Owner

Assessment

10220015 PART OF LOT 5, BLOCK 26, PLAT A, OGDEN CITY SURVEY, WEBER COUNTY, UTAH, BEGINNING AT A POINT 5.0 FEET SOUTH OF THE NORTHWEST CORNER OF SAID LOT 5, AND RUNNING THENCE EAST 8 RODS, THENCE NORTH 20.25 FEET, THENCE WEST 8 RODS, THENCE SOUTH 20.25 FEET TO THE PLACE OF BEGINNING.

CHARLES WOODMANSEE ESTATE

\$84.80

10220015 PART OF LOT 5, BLOCK 26, PLAT A, OGDEN CITY SURVEY, WEBER COUNTY, UTAH, TO-WIT: BEGINNING 20 FEET 7 INCHES SOUTH OF POINT 5 CHAINS AND 47.81 FEET SOUTH FROM THE NORTHWEST CORNER OF SAID BLOCK 26, AND RUNNING THENCE SOUTH 22 FEET 5 INCHES MORE OR LESS, TO A POINT 247 FEET 5 INCHES NORTH OF THE SOUTHWEST CORNER OF SAID BLOCK 26, THENCE EAST 132 FEET; THENCE NORTH 22 FEET 5 INCHES, MORE OR LESS, THENCE WEST 13 FEET TO THE PLACE OF BEGINNING.

BAILEY, STEVEN R

\$236.50

10220015 PART OF LOT 5, BLOCK 26, PLAT A, OGDEN CITY SURVEY, WEBER COUNTY, UTAH: BEGINNING AT A POINT 5.0 CHAINS, 47.81 FEET SOUTH OF THE NORTHWEST CORNER OF SAID BLOCK 26; SAID POINT BEING THE SOUTH BOUNDARY LINE OF THE LAND DEEDED TO D H PER ESTATE BY DEED DATED OCTOBER 3, 1916, AND RECORDED OCTOBER 1916, IN BOOK 79 OF DEEDS, PAGE 368, RECORDS IN THE OFFICE OF THE COUNTY RECORDER OF WEBER COUNTY, UTAH; RUNNING THENCE SOUTH ALONG THE WEST LINE OF SAID LOT 5, 20 FEET 7 INCHES, MORE OR LESS, TO THE CENTER OF THE NORTH WALL OF THE TWO-STORY BRICK BUILDING KNOWN AS THE "KENNEDY BAKER"; THENCE EAST 11 FEET, MORE OR LESS, TO THE EAST LINE OF SAID LOT 5; THENCE NORTH 20 FEET 7 INCHES, MORE OR LESS, ALONG SAID EAST LINE SAID LOT 5 TO A POINT EAST OF THE PLACE OF BEGINNING, THENCE WEST 132 FEET, MORE OR LESS, TO THE PLACE OF BEGINNING. PART OF LOT 5, BLOCK 26, PLAT A, OGDEN CITY SURVEY, WEBER COUNTY, UTAH: BEGINNING AT A POINT 5 CHAINS 47.81 FEET SOUTH FROM THE NORTHWEST CORNER OF SAID BLOCK 26, AND RUNNING THENCE NORTH 19 FEET, EAST 132 FEET, THENCE SOUTH 19 FEET,

FRORER, WILLIAM A

\$191.71

1709915 BK2076 PG313

Tax Serial No. Legal Description

Owner

Assessment

10220018

THENCE WEST 180 FEET TO THE PLACE OF BEGINNING
TOGETHER WITH HALF THE WIDTH OF SAID INTERSECTION OF THE
GRANTORS OF, INC AND TO THE PARTITION WALLS ON THE NORTH AND
SOUTH LINES OF THE ABOVE DESCRIBED PREMISES.

FRORER, WILLIAM A.

\$191.71

10220019

COMMENCING ON THE WEST LINE OF BLOCK 26, PLAT "A" OGDEN CITY
SURVEY, AT A POINT OF INTERSECTION OF SAID WEST BLOCK LINE
WITH THE NORTH LINE OF THE NORTH WALL OF THE BUILDING ON THE
PROPERTY HEREBY CONVEYED, WHICH POINT IS 330.59 FEET MORE OR
LESS SOUTH FROM THE NORTHWEST CORNER OF SAID BLOCK 26, AND
NORTH LINE OF SAID NORTH WALL 122.5 FEET MORE OR LESS TO THE
NORTHEAST CORNER OF SAID WALL, THENCE ONWARD FOLLOWING SAID
NORTHLINE AS PROJECTED 9.686 FEET MORE OR LESS TO THE EAST
LINE OF SAID LOT 6, BLOCK 26, AFORESAID, THENCE SOUTH ALONG
THE EAST LINE OF LOTS 5 AND 6, BLOCK 26, AFORESAID 28.04 FEET
MORE OR LESS TO A POINT OF INTERSECTION OF SAID EAST LOTS LINE
WITH THE SOUTH LINE OF THE SOUTH WALL OF THE BUILDING ON THE
PROPERTY HEREBY CONVEYED AS PROJECTED AND RUNNING THENCE WEST
8.796 FEET MORE OR LESS TO THE SOUTHEAST CORNER OF SAID SOUTH
WALL, THENCE ONWARD, RUNNING WEST ALONG THE SOUTH LINE OF SAID
SOUTH WALL OF SAID BUILDING 123.4 FEET MORE OR LESS TO THE
WEST LINE OF SAID BLOCK 26, THENCE NORTH ALONG THE WEST LINE
OF SAID BLOCK 26, 28.04 FEET MORE OR LESS TO THE POINT OF
BEGINNING.

SHARIFAN, ABDEE &

\$162.77

10220020

PART OF LOT 6, BLOCK 26, PLAT A, OGDEN CITY SURVEY, BEGINNING
AT A POINT ON THE WEST LINE OF SAID LOT 3.29 FEET NORTH OF
SOUTHWEST CORNER OF SAID LOT, WHICH POINT OF BEGINNING IS ON
THE NORTH LINE OR FACE OF THE NORTH WALL OF BUILDING, THENCE
NORTH 27.20 FEET TO THE MIDDLE LINE OF BUILDING WALL, THENCE
EASTERLY FOLLOWING THE SAID MIDDLE LINE AND SAID LINE AS
PROJECTED TO THE EAST LINE OF SAID LOT 6, THENCE SOUTH ALONG
SAID LINE 26.58 FEET TO THE INTERSECTION THEREOF WITH A LINE

ARTIA CROSS L C 3/4 ETAL

\$159.07

E# 1709915 BK2076 P6314

Tax Serial No. Legal Description

Owner

Assessment

10220020 DEAN AND PATTERSON FROM THE POINT OF BEGINNING ALONG THE NORTH
 LINE OF FACE OF THE WALL (RESD) ABOVE MENTIONED AND AS
 PROJECTED EASTERLY TO THE EAST LINE OF LOT 6, THENCE WEST
 ALONG SAID LAST MENTIONED LINE TO THE PLACE OF BEGINNING.
 TOGETHER WITH AND SUBJECT TO ALL PARTY WALL AGREEMENTS
 ANYWISE PERTAINING TO THE ABOVE DESCRIBED PROPERTY.

ARLITA GROSS INC. 3/4 ETAL

\$153.33

10220021 PART OF LOT 6, BLOCK 26, PLAT A, OGDEN CITY SURVEY; BEGINNI
 AT A POINT ON THE WEST LINE OF SAID LOT, 30.49 FEET NORTH O

ARITA CROSS L C 3/4 ETAL

\$125.35

THE SOUTHWEST CORNER OF SAID LOT, WHICH POINT OF BEGINNING
 ON THE MIDDLE LINE OF A BUILDING WALL EXTENDING EAST FROM T
 WEST LINE OF SAID LOT, THENCE NORTH 16.90 FEET TO THE MIDDLE
 LINE OF A BUILDING WALL, THENCE EASTERLY FOLLOWING THE SAID
 MIDDLE LINE AND SAID MIDDLE LINE AS PROJECTED TO THE EAST L
 OF SAID LOT 6, THENCE SOUTH ALONG SAID LINE 17 FEET TO THE
 INTERSECTION THEREOF WITH A LINE DRAWN EASTERLY FROM THE
 POINT OF BEGINNING ALONG THE MIDDLE LINE OF THE BUILDING WA
 FIRST ABOVE MENTIONED AND AS PROJECTED EAST TO THE EAST LIN
 OF LOT 6, THENCE WEST ALONG SAID LAST MENTIONED LINE TO THE
 PLACE OF BEGINNING.
 TOGETHER WITH AND SUBJECT TO ALL PARTY WALL AGREEMENTS
 IN ANYWISE PERTAINING TO THE ABOVE DESCRIBED PROPERTY.

JACOBS, JAMES &

\$153.33

10220022 PART OF LOT 6, BLOCK 26, PLAT A, OGDEN CITY SURVEY, WEBER
 COUNTY, UTAH; COMMENCING AT A POINT 16 RODS AND 32 FEET,
 MORE OR LESS, SOUTH FROM THE NORTHWEST CORNER OF SAID
 BLOCK 26, AT THE CENTER OF THE SOUTH WALL OF THE PATTERSON
 BLOCK, AND RUNNING THENCE SOUTH 22.25 FEET, MORE OR LESS,
 TO THE CENTER OF THE SOUTH BRICK WALL OF THE JAMES L DEE
 BUILDING, THENCE EAST 132 FEET, THENCE NORTH 22.25 FEET, MO
 OR LESS, TO A POINT DUE EAST OF THE PLACE OF BEGINNING, THE
 WEST 132 FEET TO THE PLACE OF BEGINNING.

ORTEGA, PATRICIO & WF

\$351.57

10220023 PART OF LOT 6 AND 7, BLOCK 26, PLAT "A" OGDEN CITY SURVEY;

17099 15 BK2076 PG3 15

Tax Serial No. Legal Description

Owner

Assessment

1022003

COMMENCEMENT AT A POINT 161 FEET AND 3/4 INCHES SOUTH AND 11 FEET MORE OR LESS EAST OF THE CORNER OF SAID BLOCK 6, SAID POINT BEING AT THE CENTER OF THE SOUTH WALL OF WHAT IS KNOWN AS THE PATTERSON BLOCK, IN OGDEN CITY, WEBER COUNTY, UTAH;

ORTIGA, PATRICIO & WIFE

\$381.57

RUNNING THENCE NORTH ALONG THE WEST LINE OF SAID LOT 6, A DISTANCE OF 49 FEET, AND 4 INCHES, TO THE SOUTH LINE OF LAN

CONVEYED TO ADAM PATTERSON COMPANY, BY DEED RECORDED IN BOOK 80 OF DEEDS, PAGE 88 THEREOF WEBER COUNTY RECORDS; THENCE

EAST 146.58 FEET, MORE OR LESS, TO THE WEST LINE OF CANAL ALLEY, AS SURVEYED AND PLATTED BY OGDEN CITY, THENCE SOUTH

17D12' WEST ALONG THE SAID WEST LINE OF SAID CANAL ALLEY, TO THE EAST LINE OF SAID LOT 6, THENCE SOUTH TO A POINT WHICH IS DIRECTLY EAST OF THE POINT OF BEGINNING, THENCE WEST TO

PLACE OF BEGINNING.

1022004

PART OF LOTS 6 AND 7, BLOCK 26, PLAT A, OGDEN CITY SURVEY; BEGINNING AT A POINT 161 FEET 11 INCHES SOUTH OF THE NORTHW

CORNER OF SAID LOT 6, RUNNING THENCE SOUTH 53.15 FEET TO A POINT 118.57 FEET NORTH FROM THE SOUTHWEST CORNER OF SAID

LOT 6, THENCE EAST 146.58 FEET, MORE OR LESS TO THE WEST LINE OF CANAL ALLEY, THENCE NORTHEASTERLY ALONG THE WEST LINE OF

CANAL ALLEY TO A POINT 151.73 FEET EAST OF THE BEGINNING, THENCE WEST 151.73 FEET MORE OR LESS TO THE PLACE OF BEGINNING.

BANBERGER COMPANY ETAL

\$115.39

1022005

PART OF LOTS 6 AND 7, IN BLOCK 26, PLAT A OF OGDEN CITY SURVEY BEGINNING AT A POINT 100 FEET SOUTH OF THE NORTHWEST CORNER

SAID LOT 6 AND RUNNING THENCE SOUTH 61.9 FEET; THENCE EAST 149 FEET; THENCE NORTH 61.9 FEET; THENCE WEST 149 FEET TO PLACE OF BEGINNING

TOGETHER WITH ALL THE RIGHT, TITLE AND INTEREST OF SAID GRANTOR TO THE ALLEY RUNNING FROM 24TH STREET TO 25TH STREET ACROSS THE EAST END OF THE SAID PREMISES

BANBERGER COMPANY ETAL

\$136.54

1709915 BK2076 PG3 16

Tax Serial No. Legal Description

Owner

Assessment

PART OF LOT 6, BLOCK 26, PLAT A, OGDEN CITY SURVEY, WEBER COUNTY, UTAH; BEGINNING 50 FEET SOUTH OF THE

FIRST SECURITY BANK OF UTAH N

\$1,663.64

NORTHWEST CORNER OF LOT 6, THENCE EAST 130 FEET, THENCE NORTH 50 FEET, THENCE EAST 25 FEET, THENCE SOUTH 100 FEET, THENCE WEST 155 FEET, THENCE NORTH 50 FEET TO BEGINNING.

10220027 PART OF LOT 6, BLOCK 26, PLAT A, OGDEN CITY SURVEY, WEBER COUNTY, UTAH; BEGINNING AT THE NORTHWEST CORNER OF SAID

FIRST SECURITY BANK OF

\$4,344.14

LOT 6, AND RUNNING THENCE SOUTH ALONG THE WEST LINE OF SAID LOT, 50 FEET, THENCE EAST 130 FEET, THENCE NORTH 50 FEET TO THE NORTH LINE OF SAID LOT 6, THENCE WEST 130 FEET TO THE PLACE OF BEGINNING.

10220028 PART OF LOT 7, BLOCK 26, PLAT A, OGDEN CITY SURVEY, WEBER COUNTY, UTAH; BEGINNING AT A POINT ON THE SOUTH LINE OF

FIRST SECURITY BANK OF UTAH N

\$348.17

24TH STREET 233.34 FEET EAST (233.2 FEET EAST, RECORD) OF THE NORTHWEST CORNER OF SAID BLOCK 26, AND RUNNING THENCE SOUTH 00D00'0" WEST 120.01 FEET (SOUTH 120 FEET, RECORD); THENCE EAST 25.01 FEET (25 FEET, RECORD), THENCE NORTH 00D00'0" EAST 20.00 FEET (NORTH 20 FEET, RECORD); THENCE EAST 6.19 FEET TO THE EAST LINE OF SAID LOT 7, THENCE SOUTH 00D00'0" WEST 105.77 FEET ALONG SAID EAST LINE (SOUTH, RECORD) TO A POINT WHICH IS 128 FEET NORTH OF THE SOUTHEAST CORNER OF SAID LOT 7, THENCE NORTH 89D59'0" WEST 99.66 FEET (WEST 99.6 FEET, RECORD) TO THE EASTERLY LINE OF CANAL ALLE (THENCE NORTH 01D42'57" EAST 205.87 FEET (NORTHEASTERLY, RECORD) ALONG THE EAST LINE OF CANAL ALLEY TO THE NORTH LN OF LOT 7, SAID NORTH LINE BEING ALSO THE SOUTH LINE OF 24TH STREET, THENCE EAST 61.71 FEET TO THE PLACE OF BEGINNING.

10220029 PART OF LOT 7, BLOCK 26, PLAT A, OGDEN CITY SURVEY DESCRIBE AS FOLLOWS: BEGINNING AT A POINT 201.9 FEET SOUTH AND 165

BAMBERGER COMPANY ETAL

\$58.82

FEET EAST OF THE NORTHWEST CORNER OF SAID BLOCK 26, AND RUNNING THENCE EAST 99 FEET MORE OR LESS TO THE EAST LINE O

1709915 BK2076 P6317

Tax Serial No. Legal Description

Owner

Assessment

Tax Serial No.	Legal Description	Owner	Assessment
10220030	SAYD LOT 7, THENCE SOUTH ALONG THE EAST LINE OF SAID LOT 7, 66 FEET, MORE OR LESS, TO A POINT 100 FEET NORTH OF THE SOUTHEAST CORNER OF SAID LOT 7, THENCE WEST 116 FEET MORE OR LESS TO THE EAST LINE OF CANAL ALLEY, AS SURVEYED AND PLATT BY OGDEN CITY, THENCE NORTHEASTERLY ALONG THE EAST LINE OF SAID CANAL ALLEY TO A POINT WEST OF THE POINT OF BEGINNING, THENCE EAST TO THE POINT OF BEGINNING.	BAUMBERGER COMPANY ETAL	\$58.82
10220030	PART OF LOT 7, BLOCK 26, PLAT A, OGDEN CITY SURVEY, DESCRIB AS FOLLOWS: THE SOUTH 66 FEET OF SAID LOT 7, EXCEPT THAT PORTION OF SAID LOT LYING AND BEING IN CANAL ALLEY, WHICH IS ALSO DESCRIBED BY SURVEY AS FOLLOWS: BEGINN AT THE SOUTHEAST CORNER OF SAID LOT 7, RUNNING THENCE WESTE ALONG THE SOUTH LINE OF SAID LOT 7 TO THE EAST LINE OF CANA ALLEY; THENCE NORTH 00D00'05" EAST 66 FEET, MORE OR LESS, T A POINT 66 FEET NORTH FROM THE SOUTH LINE OF SAID LOT 7; THENCE SOUTH 89D59'07" EAST 116.27 FEET TO THE EAST LINE OF SAID LOT 7; THENCE SOUTH 00D00'10" WEST 66.01 FEET TO TH POINT OF BEGINNING.	FIRST SECURITY BANK OF UTAH	\$75.03
10220031	PART OF LOTS 7 AND 8, BLOCK 26, PLAT A, OGDEN CITY SURVEY, WEBER COUNTY, UTAH; AS FOLLOWS: BEGINNING AT A POINT 233.2 FEET EAST FROM THE NORTHWEST CORNER OF BLOCK 26, AND RUNNING THENCE EAST 125 FEET, THENCE SOUTH 100 FEET, THENCE WEST 10 FEET, THENCE SOUTH 20 FEET, THENCE WEST 25 FEET, THENCE NORTH 120 FEET TO THE PLACE OF BEGINNING.	FIRST SECURITY BANK OF UTAH	\$128.25
10220032	PART OF LOTS 8 AND 9, BLOCK 26, PLAT A, OGDEN CITY SURVEY; BEGINNING AT A POINT 222.78 FEET WEST OF THE NORTHEAST CORN OF BLOCK 26; AND RUNNING THENCE SOUTH 118.00 FEET; THENCE SOUTH 62D21'40" WEST 25.06 FEET, WHICH POINT IS ALSO WEST 244.78 FEET AND SOUTH 130.00 FEET OF THE NORTHEAST CORNER O BLOCK 26, THENCE SOUTH 36.00 FEET; THENCE WEST 128.41 FEET; THENCE NORTH 18.00 FEET, THENCE WEST 23.40 FEET, THENCE	MILLER, THOMAS J &	\$758.55

17099 15 BK2076 P63 18

Tax Serial No. Legal Description

Owner

Assessment

10220035 : 10220035 : NORTH 148.00 FEET, THENCE NORTH 25.00 FEET, THENCE NORTH 100.00 FEET, THENCE WEST 100.00 FEET TO THE POINT OF BEGINNING.

MILLER, THOMAS J &

\$738.55

SUBJECT TO AND TOGETHER WITH RIGHTS-OF-WAY.

10220035

ADAMS AVENUE PROPERTIES

\$2,694.69

PART OF LOTS 1, 2, 8, 9 AND ALL OF 10, BLOCK 26, PLAT A, OGDEN CITY SURVEY; BEGINNING AT THE NORTHEAST CORNER OF BLOCK 26, PLAT A, OGDEN CITY SURVEY THEREOF AT THE INTERSECTION OF THE SOUTHERLY SIDE OF 24TH STREET WITH THE WESTERLY SIDE OF ADAMS AVE, THENCE SOUTHERLY ALONG THE WESTERLY SIDE OF ADAMS AVE SOUTH 0D58' WEST 469.00 FEET, THENCE WESTERLY, NORTHERLY AND WESTERLY THE FOLLOWING COURSES AND DISTANCES: NORTH 89D WEST 155.00 FEET NORTH 0D58' EAST 124.00 FEET, NORTH 89D02' WEST 18.00 FEET; THENCE NORTH 0D58' EAST 16.50 FEET, NORTH 89D02' WEST 223.58 FEET TO A CORNER, THENCE NORTHERLY, EASTERLY, NORTHERLY AND EASTERLY THE FOLLOWING COURSES AND DISTANCES NORTH 0D58' EAST 180.50 FEET, SOUTH 89D02' EAST 23.40 FEET, SOUTH 0D58' WEST 18.00 FEET, SOUTH 89D02' EAST 128.41 FEET, NORTH 0D58' EAST 36.00 FEET, NORTH 62D21'40" E 25.06 FEET, NORTH 0D28' EAST 118.00 FEET TO THE SOUTHERLY SIDE OF 24TH STREET, THENCE EASTERLY ALONG THE SOUTHERLY SIDE OF 24TH STREET, SOUTH 89D02' EAST 222.78 FEET TO THE POINT OF BEGINNING. TOGETHER WITH AND EASEMENT FOR THE RIGHT OF INGRESS AND EGRESS FROM PARCEL 1 TO 25TH STREET LOCATED IN A PART OF BLOCK 26, PLAT A, OGDEN CITY SURVEY; BEGINNING ON THE EASTERLY SIDE THEREOF AT A POINT THE FOLLOWING COURSES AND DISTANCES SOUTHERLY AND WESTERLY FROM THE NORTHEAST CORNER OF BLOCK 26, AT INTERSECTION OF THE SOUTHERLY SIDE OF 24TH STREET WITH THE WESTERLY SIDE OF ADAMS AVE, SOUTH 0D58' WEST 469.00 FEET AND NORTH 89D02' WEST 149.50 FEET, THENCE SOUTHERLY, WESTERLY AND NORTHERLY THE FOLLOWING COURSES AND DISTANCES: SOUTH 0D58' WEST 198.50 FEET TO THE NORTHERLY SIDE

17099 15 BK2076 PG3 19

Tax Serial No. Legal Description

Owner

Assessment

10220035

OF 1/4TH STREET AND 1/4TH STREET WEST 100.00 FEET ALONG THE
NORTHERLY SIDE OF 1/4TH STREET FROM THE CORNER OF 1/4TH STREET
NORTHERLY SIDE OF 1/4TH STREET WITH THE WESTERLY SIDE OF ADA

ADAMS AVENUE PROPERTIES

\$2,694.69

NORTH 89D02 WEST 5.50 FEET, NORTH 0D58 EAST 130.50 FEET,

NORTH 89D02 WEST 4.50 FEET, NORTH 0D58 EAST 24.00 FEET,

NORTH 56D49'10" WEST 33.77 FEET, THENCE EASTERLY, SOUTHERLY

AND EASTERLY THE FOLLOWING COURSES AND DISTANCES ALONG

PROPERTY LINE OF "RAMADA INN" SOUTH 89D02 EAST 59.07 FEET,

SOUTH 0D58 WEST 124.00 FEET, SOUTH 89D02 EAST 5.50 FEET T

THE POINT AND PLACE OF BEGINNING.

A RIGHT OF INGRESS AND EGRESS FROM PARCEL 1 TO THE JOI

PARKING AREA LOCATED IN A PART OF LOTS 8 & 9, BLOCK 26, PLA

"A", OGDEN CITY SURVEY; BEGINNING AT NORTHEAST CORNER THERE

THE FOLLOWING COURSES AND DISTANCES, WESTERLY AND SOUTHERLY

FROM THE NORTHEAST CORNER OF BLOCK 26 AT INTERSECTION OF TH

SOUTHERLY SIDE OF 24TH STREET WITH THE WESTERLY SIDE OF ADA

AVE, NORTH 89D02 WEST 222.78 FEET, SOUTH 0D58 WEST 118.0

FEET, SOUTH 62D21'40" WEST 25.06 FEET, THENCE SOUTHERLY

WESTERLY, SOUTHERLY WESTERLY, NORTHERLY AND EASTERLY THE

FOLLOWING COURSES AND DISTANCES: SOUTH 0D58 WEST 18.0 FEET

NORTH 89D02 WEST 44.66 FEET, SOUTH 0D58 WEST 18.00 FEET,

NORTH 89D02 WEST 20.00 FEET, NORTH 0D58 EAST 18.00 FEET,

NORTH 89D02 WEST 43.75 FEET, SOUTH 0D58 WEST 18.0 FEET,

NORTH 89D02 WEST 20.0 FEET, NORTH 0D58 EAST 36.0 FEET,

SOUTH 89D02 EAST 128.41 FEET TO THE POINT AND PLACE OF

BEGINNING.

10220036 PART OF LOT 2, BLOCK 26, PLAT "A", OGDEN CITY SURVEY:

BEGINNING AT A POINT 173.00 FEET NORTH 89D02 WEST AND 11.2

FEET SOUTH 0D58 WEST FROM THE NORTHEAST CORNER OF LOT 1 IN

SAID BLOCK 26, AND RUNNING THENCE SOUTH 89D02 EAST 18.00

FEET, THENCE SOUTH 0D58 WEST 124.50 FEET, THENCE NORTH

89D02 WEST 18.00 FEET, THENCE NORTH 0D58 EAST 124.50 FEET

TO THE POINT OF BEGINNING.

ADAMS AVENUES PROPERTIES

\$10 15

E: 17099 15 BK2076 PG320

Tax Serial No. Legal Description

Owner

Assessment

10220041 BEGINNING AT A POINT WHICH IS NORTH 0D58' EAST 207.00 FEET, AND SOUTH 89D02' EAST 132.20 FEET FROM THE SOUTHWEST CORNER OF

WASHINGTON MUTUAL

\$11.61

LOT 5, BLOCK 26, PLAT A, OGDEN CITY SURVEY, THENCE NORTH 0D58' EAST 43.33 FEET, THENCE SOUTH 89D02' EAST 21.86 FEET, THENCE SOUTH 22D) 355° EAST 13.06 FEET, THENCE SOUTH 0D58' WEST 31.33 FEET, THENCE NORTH 89D02' WEST 27.00 FEET TO THE POINT OF BEGINNING.

10220042 BEGINNING AT A POINT WHICH IS NORTH 0D58' EAST 207.00 FEET

WASHINGTON MUTUAL

\$11.61

SOUTH 89D02' EAST 132.20 FEET FROM THE SOUTHWEST CORNER OF 5, BLOCK 26, PLAT A, OGDEN CITY SURVEY, THENCE NORTH 0D58' EAST 20.25 FEET, THENCE SOUTH 89D02' EAST 13.18 FEET, THENCE SOUTH 22D) 355° EAST 22.03 FEET, THENCE NORTH 89D58' WEST 21.86 FEET TO THE POINT OF BEGINNING.

FARR, VERN

\$7.89

OK
10220043 BEGINNING AT A POINT WHICH IS NORTH 0D58' EAST 135.00 FEET, AND SOUTH 89D02' EAST 132.20 FEET FROM THE SOUTHWEST CORNER LOT 5, BLOCK 26, PLAT A, OGDEN CITY SURVEY, THENCE NORTH 0D58' EAST 28.67 FEET, THENCE SOUTH 89D02' EAST 27.00 FEET, THENCE SOUTH 0D58' WEST 28.67 FEET, THENCE NORTH 89D02' WEST 27.00 FEET TO THE POINT OF BEGINNING.

CHOURNAS, GUS

\$284.94

10260025 PART OF LOT 6, BLOCK 27, PLAT A, OGDEN CITY SURVEY, WEBER COUNTY, UTAH, BEGINNING AT THE NORTHWEST CORNER OF SAID LOT 6, AND RUNNING THENCE SOUTH 123 FEET, THENCE EAST 99 FEET NORTH 123 FEET, THENCE WEST 99 FEET TO THE PLACE OF BEGINNING.
ALSO: PART OF LOTS 5 AND 6, BLOCK 27, PLAT A, OGDEN CITY SURVEY, BEGINNING AT THE NORTHWEST CORNER OF SAID LOT 5, AND RUNNING THENCE NORTH 10 FEET, THENCE EAST 129 FEET, THENCE SOUTH 58 FEET, THENCE WEST 129 FEET, THENCE NORTH 48 FEET TO THE PLACE OF BEGINNING.

BERLIN, WILLIAM A & WF

\$47.93

Tax Serial No. Legal Description Owner Assessment

10260025 COUNTY, UTAH, BEGINNING AT A POINT 61 FEET SOUTH FROM THE
 MOUNTAIN CORNER OF SAID LOT 6, AND RUNNING THENCE EAST 8
 THENCE SOUTH 50 FEET, THENCE WEST 8 RODS, THENCE NORTH 30
 FEET TO THE PLACE OF BEGINNING. BERLIN, WILLIAM ALBERT \$47.93

10260026 PART OF LOT 5, BLOCK 30, PLAT A, OGDEN CITY SURVEY, WEBER
 COUNTY, UTAH, BEGINNING AT A POINT 11 FEET SOUTH OF THE
 NORTHWEST CORNER OF SAID LOT, AND RUNNING THENCE EAST 8
 RODS, THENCE SOUTH 50 FEET, THENCE WEST 8 RODS, THENCE
 NORTH 50 FEET TO THE PLACE OF BEGINNING. BERLIN, WILLIAM A & WF \$375.76

10260030 PART OF LOT 6, BLOCK 30, PLAT A, OGDEN CITY SURVEY, WEBER
 COUNTY, UTAH, BEGINNING AT A POINT 206.2 FEET SOUTH OF THE
 NORTHWEST CORNER OF SAID LOT 6, SAID POINT BEING ON THE
 WEST LINE OF SAID LOT, RUNNING THENCE NORTH ALONG WEST LINE
 SAID LOT, 50 FEET, THENCE EAST 132 FEET, MORE OR LESS, TO T
 EAST LINE OF SAID LOT 6, THENCE SOUTH 50 FEET, THENCE WEST
 FEET, MORE OR LESS, TO THE PLACE OF BEGINNING. BISHOP, GLORIA W \$170.55

10260031 COMMENCING AT A POINT 119.35 FEET SOUTH FROM THE NORTHWEST
 CORNER OF LOT 6, BLOCK 30, PLAT A, OGDEN CITY SURVEY, WEBER
 COUNTY, UTAH, AND RUNNING THENCE SOUTH 36.85 FEET, THENCE E
 132.00 FEET, MORE OR LESS, TO THE EAST LINE OF SAID LOT 6,
 THENCE NORTH 36.85 FEET, THENCE WEST 132 FEET, MORE OR LESS
 TO THE PLACE OF BEGINNING. (BOOK 1656 PAGE 1268) OGDEN PUBLISHING CORPORATIO \$40.73

10260032 PART OF LOT 6, BLOCK 30, PLAT A, OGDEN CITY SURVEY, WEBER
 COUNTY, UTAH, BEGINNING AT A POINT 82.5 FEET SOUTH FROM TH
 NORTHWEST CORNER OF SAID LOT 6, AND RUNNING THENCE SOUTH 36
 FEET, THENCE EAST 132 FEET, MORE OR LESS, TO THE EAST LINE
 SAID LOT 6, THENCE NORTH 36.85 FEET, THENCE WEST 132 FEET,
 MORE OR LESS, TO THE PLACE OF BEGINNING. OGDEN PUBLISHING CORPORATIO \$43.43

10260033 PART OF LOT 6, BLOCK 30, PLAT A, OGDEN CITY SURVEY, WEBER
 COUNTY, UTAH, BEGINNING AT THE NORTHWEST CORNER OF SAID
 OGDEN PUBLISHING CORPORATIO \$119.78

E 17099 15 BK2076 PG322

Tax Serial No. Legal Description

Owner

Assessment

10260033 LOT 4 AND RUNNING THENCE SOUTH 5 RODS; THENCE EAST 810.00 FEET TO THE PLACE OF BEGINNING.

OGDEN PUBLISHING CORPORATION

\$119.78

10270001 PART OF LOT 1 AND 10, BLOCK 31, PLAT A, OGDEN CITY SURVEY, WEBER COUNTY, UTAH; BEGINNING AT THE SOUTHEAST CORNER OF SAID LOT 1; RUNNING THENCE WEST 123.46 FEET; THENCE NORTH 125.80 FEET; THENCE WEST 41.55 FEET; THENCE NORTH 88.70 FEET TO A POINT 3 RODS SOUTH OF THE NORTH LINE OF SAID LOT 10; THENCE EAST 165 FEET; THENCE SOUTH 214.5 FEET TO THE PLACE OF BEGINNING.

LARKIN AND SON'S MORTUARY

\$1,211.95

10270002 PART OF LOTS 1 AND 10, BLOCK 31, PLAT A, OGDEN CITY SURVEY, WEBER COUNTY, UTAH; COMMENCING AT A POINT 165 FEET WEST FROM THE SOUTHEAST CORNER OF SAID LOT 1; RUNNING THENCE NORTH 16 FEET; THENCE WEST 80 FEET; THENCE NORTH 11 FEET; THENCE WEST 10 FEET; THENCE SOUTH 174.50 FEET TO THE NORTH LINE OF 24TH STREET; THENCE EAST 90 FEET TO THE PLACE OF BEGINNING.

OGDEN PUBLISHING CORPORATION

\$116.70

10270004 PART OF LOTS 3 AND 10, BLOCK 31, PLAT A, OGDEN CITY SURVEY, WEBER COUNTY, UTAH; BEGINNING AT A POINT 165 FEET WEST FROM THE NORTHEAST CORNER OF SAID LOT 10; RUNNING THENCE WEST 16 FEET; THENCE SOUTH 49.672 FEET; THENCE EAST 1.60 FOOT; THEN SOUTH 40.5 FEET; THENCE EAST 81.98 FEET; THENCE SOUTH 11 FEET; THENCE EAST 80 FEET; THENCE NORTH 100.5 FEET TO THE POINT OF BEGINNING. (BOOK 1656 PAGE 1268)

OGDEN CITY

\$97.13

10270005 PART OF LOTS 1 AND 10, BLOCK 31, PLAT A, OGDEN CITY SURVEY, WEBER COUNTY, UTAH; BEGINNING AT THE SOUTHWEST CORNER OF LOT 1; RUNNING THENCE EAST ALONG THE SOUTH LINE OF SAID LOT

OGDEN PUBLISHING CORPORATION

\$104.08

Tax Serial No. Legal Description

Owner

Assessment

10270005 ADJUTANCE OF 7.5 FEET THENCE NORTH 174.5 FEET THENCE WEST 75 FEET TO THE WEST LINE OF THE S. 100' LOT 1, THENCE S. 174.5 FEET TO THE PLACE OF BEGINNING.

OGDEN PUBLISHING CORPORATION

\$104.08

10270007 PART OF LOTS 2 AND 3, BLOCK 31, PLAT A, OGDEN CITY SURVEY, WEBER COUNTY, UTAH: BEGINNING AT THE SOUTHEAST CORNER OF SAID LOT 2, RUNNING THENCE NORTH 175.178 FEET, THENCE WEST 1.6 FEET, THENCE SOUTH 175.178 FEET, THENCE EAST 1.6 FEET TO THE PLACE OF BEGINNING. (BOOK 1656 PAGE 1268)

OGDEN PUBLISHING CORPORATION

\$0.76

10270013 PART OF LOT 4, BLOCK 31, PLAT A, OGDEN CITY SURVEY, WEBER COUNTY, UTAH: BEGINNING AT A POINT 46 FEET NORTH OF THE SOUTHWEST CORNER OF SAID LOT 4, RUNNING THENCE NORTH 22 FEET THENCE EAST 150 FEET, THENCE SOUTH 22 FEET, THENCE WEST 150 FEET TO THE PLACE OF BEGINNING.

CHARLES WOODMANSEE ESTATE

\$311.91

10270014 PART OF LOT 4, BLOCK 31, PLAT A, OGDEN CITY SURVEY, WEBER COUNTY, UTAH: BEGINNING AT A POINT 107 FEET 4 INCHES NORTH FROM THE SOUTHWEST CORNER OF SAID LOT 4, RUNNING THENCE EAST 132 FEET, THENCE NORTH 8 INCHES, THENCE EAST 4 RODS, THENCE NORTH 24.75 FEET, MORE OR LESS, TO THE NORTH LINE OF SAID LOT 4, THENCE WEST 12 RODS TO THE NORTHWEST CORNER OF SAID LOT 4, THENCE SOUTH 25 FEET 5 INCHES, MORE OR LESS, TO THE PLACE OF BEGINNING.

SCHLACK, DAVE & WF

\$116.91

10270016 COMMENCING AT THE SOUTHWEST CORNER OF LOT 5, BLOCK 31, PLAT A, OGDEN CITY SURVEY, WEBER COUNTY, UTAH: THENCE NORTH 59.4 FEET, THENCE EAST 181.5 FEET, THENCE NORTH 72.6 FEET, THENCE EAST 45.5 FEET, THENCE SOUTH 132 FEET, THENCE WEST 227 FEET TO THE PLACE OF BEGINNING. SUBJECT TO A RIGHT-OF-WAY COMMENCING 181.5 FEET EAST OF THE NORTHWEST CORNER OF SAID LOT 5, BLOCK 31, PLAT A, OGDEN CITY SURVEY, WEBER COUNTY, UTAH, THENCE EAST 45.5 FEET, THE SOUTH 132 FEET, THENCE WEST 6 FEET THENCE NORTH 117 FEET, THENCE WEST 39.5 FEET, THENCE NORTH 15 FEET TO THE PLACE OF

SCHETTLEFAMLY LLC

\$447.38

1709915 BK2076 PG324

Tax Serial No. Legal Description

Owner

Assessment

10270016

BEGINNING
THE NORTHWEST CORNER OF LOT 6, BLOCK 31, PLAT A, OGDEN CITY
SURVEY, WEBER COUNTY, UTAH; THENCE EAST 5 FEET; THENCE SOUTH
132 FEET; THENCE EAST 1 FOOT; THENCE SOUTH 132 FEET; THENCE
WEST 6 FEET; THENCE NORTH 132 FEET; THENCE WEST 5 FEET; THE
NORTH 123 FEET; THENCE 9 FEET, MORE OR LESS, IN A
NORTHEASTERLY DIRECTION TO THE PLACE OF BEGINNING.
SUBJECT TO THE CHANGE IN SAID RIGHT-OF-WAY SET OUT IN
THE DEED OF EZRA WILLIAMS AND HENRIETTA E WILLIAMS, DATED
SEPTEMBER 19, 1902, AND RECORDED IN BOOK 42 OF DEEDS,
PAGE 283.

SCHETTER FAMILY LLC

\$447.38

10270017

BEGINNING AT A POINT 26 FEET 4 INCHES SOUTH OF THE NORTHWEST
CORNER OF LOT 5, BLOCK 31, PLAT A, OGDEN CITY SURVEY, WEBER
COUNTY, UTAH; AND RUNNING THENCE EAST 181.5 FEET; THENCE
SOUTH 46 FEET 4 INCHES; THENCE WEST 181.5 FEET; THENCE
NORTH 46 FEET 4 INCHES TO THE PLACE OF BEGINNING.
WITH A RIGHT-OF-WAY OVER THE FOLLOWING: BEGINNING AT
POINT 222 FEET EAST OF THE NORTHWEST CORNER OF LOT 6,
BLOCK 31, RUNNING THENCE EAST 10 FEET; THENCE SOUTH 147 FEET
THENCE WEST 50.5 FEET; THENCE SOUTH 11 FEET 4 INCHES; THENCE
WEST 15 FEET; THENCE NORTH 26 FEET 4 INCHES; THENCE EAST 55
FEET TO A POINT DUE SOUTH OF BEGINNING; THENCE NORTH 132 FEET
TO THE PLACE OF BEGINNING.
TOGETHER WITH A RIGHT OF WAY (BOOK 1629 PAGE 533).

R J POWERS LLC

\$345.18

10270018

PART OF LOT 5, BLOCK 31, PLAT A, OGDEN CITY SURVEY, WEBER
COUNTY, UTAH; BEGINNING AT THE NORTHWEST CORNER OF SAID
LOT 5; RUNNING THENCE EAST 181.5 FEET; THENCE SOUTH 26 FEET
INCHES; THENCE WEST 181.5 FEET; THENCE NORTH 26 FEET 4 INCH
TO THE PLACE OF BEGINNING
WITH A RIGHT-OF-WAY OVER THE FOLLOWING: BEGINNING AT

NUTTALL, NORMAN D & WF

\$146.29

1709915 BK2076 PG325

Tax Serial No. Legal Description

Owner

Assessment

10270018

FOR THE EASTERN PART OF THE NORTH WEST CORNER OF LOT 14 SAID BLOCK 6, RUNNIN

NUTTALL, NORMAN D & WF

\$14629

THENCE WEST 90.5 FEET, MORE OR LESS, TO THE EAST LINE OF THE FIRST ABOVE DESCRIBED LAND; THENCE NORTH 15 FEET; THENCE EAST 40.5 FEET, MORE OR LESS, TO A POINT DUE SOUTH OF THE PLACE BEGINNING; THENCE NORTH 132 FEET TO THE PLACE OF BEGINNING. GRANTORS RESERVING, HOWEVER, A RIGHT-OF-WAY OVER THE EAST 15 FEET OF THE FIRST ABOVE DESCRIBED TRACT OF LAND. SUBJECT TO A RIGHT OF WAY (BOOK 1629 PAGE 533)

10270020

PART OF LOT 6, BLOCK 31, PLAT A, OGDEN CITY SURVEY, WEBER COUNTY, UTAH; BEGINNING AT THE SOUTHWEST CORNER OF SAID LOT 6; RUNNING THENCE EAST 227 FEET; THENCE NORTH 52 FEET; THENCE WEST 227 FEET; THENCE SOUTH 52 FEET TO THE PLACE OF BEGINNING. TOGETHER WITH A PERPETUAL RIGHT-OF-WAY FOR ALL PURPOSES OF INGRESS AND EGRESS, OVER AND UPON THE FOLLOWING DESCRIBE LAND: BEGINNING AT A POINT 222 FEET EAST FROM THE NORTHWEST CORNER OF SAID LOT 6, SAID BLOCK 31; RUNNING THENCE SOUTH 1 FEET, MORE OR LESS, TO THE SOUTH LINE OF SAID LOT 6; THENCE EAST 10 FEET; THENCE NORTH 132 FEET, MORE OR LESS, TO THE NORTH LINE OF SAID LOT 6; THENCE WEST 10 FEET TO THE PLACE BEGINNING.

KRUGER, TEUNIS P

\$280.77

10270022

PART OF LOT 6, BLOCK 31, PLAT A, OGDEN CITY SURVEY, WEBER COUNTY, UTAH; BEGINNING AT THE NORTHWEST CORNER OF SAID LOT AND RUNNING THENCE SOUTH 89D02 EAST ALONG THE SOUTH LINE OF 23RD STREET 222 FEET; THENCE SOUTH 79.99 FEET; THENCE WEST 99.85 FEET; THENCE SOUTH 0D38 WEST .06 FEET; THENCE NORTH 89D02 WEST PARALLEL TO THE SOUTH LINE OF 23RD STREET 122.15 FEET TO THE EAST LINE OF WASHINGTON AVENUE; THENCE NORTH 0D38 EAST ALONG SAID LINE TO THE PLACE OF BEGINNING SUBJECT TO RIGHT-OF-WAY OVER THE EAST 5 FEET AND

TITLE INSURANCE AGENCY OF UT

\$3,854.93

01-027-0022

E4 1709915 BK2076 PG326

Tax Serial No. Legal Description

Owner

Assessment

10270022 RESERVING A RIGHT-OF-WAY OVER 5 FEET ADJOINING ON THE EAST

TITLE INSURANCE AGENCY OF UT

\$3,854.93

10270024 PART OF LOT 6, BLOCK 31, PLAT A, OGDEN CITY SURVEY, WEBBER

SCHETTLER FAMILY LLC

\$83.26

COUNTY, UTAH: COMMENCING AT A POINT 227 FEET EAST OF THE NORTHWEST CORNER OF SAID LOT, AND RUNNING THENCE EAST 31 FEET THENCE SOUTH 8 RODS; THENCE WEST 31 FEET; THENCE NORTH 8 RODS TO THE PLACE OF BEGINNING.

SUBJECT HOWEVER TO A RIGHT-OF-WAY OVER THE WEST 5 FEET OF THE ABOVE DESCRIBED REAL ESTATE.

TOGETHER WITH ALL RIGHTS-OF-WAY APPURTENANT THERETO.

PART OF LOT 5, BLOCK 31, PLAT A, OGDEN CITY SURVEY, WEBBER COUNTY, UTAH: BEGINNING AT A POINT 227 FEET EAST FROM THE NORTHWEST CORNER OF SAID LOT 5, AND RUNNING THENCE EAST 34 FEET; THENCE SOUTH 108 FEET; THENCE EAST 32 FEET; THENCE SOUTH 24 FEET; TO THE SOUTH LINE OF LOT 5; THENCE WEST 66 FEET ALONG SAID SOUTH LINE OF LOT 5; THENCE NORTH 132 FEET TO THE POINT OF BEGINNING.

SUBJECT TO A RIGHT-OF-WAY OVER THE WEST 6 FEET OF THE ABOVE DESCRIBED PROPERTY.

TOGETHER WITH ALL RIGHTS-OF-WAY APPURTENANT THERETO.

PART OF LOT 4, BLOCK 31, PLAT A, OGDEN CITY SURVEY, WEBBER COUNTY, UTAH: BEGINNING AT A POINT 194 FEET EAST OF THE SOUTHWEST CORNER OF SAID LOT 4, AND RUNNING THENCE NORTH 00 FEET EAST 108 FEET; THENCE SOUTH 89.00 FEET TO EAST LINE OF WATER SECT; THENCE NORTHERLY ALONG THE EAST LINE OF THE WATER SECT TO THE NORTH LINE OF SAID LOT; THENCE EAST 66 FEET, MORE OR LESS, TO A POINT 66 FEET WEST FROM THE NORTHEAST CORNER OF SAID LOT 4; THENCE SOUTH 132 FEET TO THE SOUTH LINE OF SAID LOT; THENCE WEST 69 FEET, MORE OR LESS, TO THE PLACE OF BEGINNING.

EXCEPTING FROM THE ABOVE DESCRIBED PARCEL OF LAND ANY PORTION THEREOF CONVEYED IN DEED RECORDED IN BOOK 44 OF DEEDS.

1709915 BK2076 PG327

Tax Serial No. Legal Description Owner Assessment

10270024 PAGE 60 RECORDS OF WEBER COUNTY, UTAH SCHETTLER FAMILY LLC \$83.26
 10270027 PART OF LOT 6, BLOCK 31, PLAT A, OGDEN CITY SURVEY, WEBER COUNTY, UTAH, BEGINNING AT THE NORTHEAST CORNER OF SAID LOT 6, AND RUNNING THENCE WEST 72 FEET, THENCE SOUTH 132 FEET, THENCE EAST 72 FEET, THENCE NORTH 132 FEET TO THE PLACE OF BEGINNING. ZIONS UTAH BANK CORPORATION \$97.08

10270028 PART OF BLOCK 31, PLAT "A", OGDEN CITY SURVEY, WEBER COUNTY, UTAH, BEGINNING AT THE NORTHEAST CORNER OF SAID BLOCK 31, RUNNING THENCE SOUTH 264.00 FEET, THENCE WEST 165 FEET, THE SOUTH 16.5 FEET, THENCE EAST 165 FEET, THENCE SOUTH 66 FEET, THENCE WEST 165.25 FEET, THENCE SOUTH 49.5 FEET, THENCE WEST 231 FEET, MORE OR LESS, TO A POINT 66 FEET WEST OF THE SOUTH EAST CORNER OF LOT 4, BLOCK 31, THENCE NORTH 132.67 FEET TO THE NORTH LINE OF SAID LOT 4, THENCE EAST 28.51 FEET TO A POINT 293 FEET EAST OF THE SOUTHWEST CORNER OF LOT 5, BLOCK 31, THENCE NORTH 24.00 FEET, THENCE WEST 32.00 FEET, THENCE NORTH 108.67 FEET TO THE NORTH LINE OF SAID LOT 5, THENCE EAST 69.49 FEET TO THE NORTHEAST CORNER OF SAID LOT 5, THENCE NORTH 132.67 FEET, TO THE NORTHWEST CORNER OF SAID LOT 7, BLOCK 31, THENCE EAST 330.49 FEET, TO THE PLACE OF BEGINNING. (BOOK 1656 PAGE 1268) OGDEN CITY \$4,145.28

10270037 PART OF LOT 9, BLOCK 31, PLAT A, OGDEN CITY SURVEY, WEBER COUNTY, UTAH, BEGINNING AT THE NORTHEAST CORNER OF SAID LOT 9, AND RUNNING THENCE SOUTH 16.5 FEET, THENCE WEST 165 FEET, THENCE NORTH 16.5 FEET, THENCE EAST 165 FEET TO THE PLACE OF BEGINNING. OGDEN CITY \$15.20
 SUBJECT TO A RIGHT-OF-WAY OVER SAID LAND

10270039 PART OF LOT 9, BLOCK 31, PLAT A, OGDEN CITY SURVEY, WEBER COUNTY, UTAH, BEGINNING AT THE SOUTHEAST CORNER OF LOT 9, RUNNING THENCE WEST 10 RODS, THENCE NORTH 3 RODS, THENCE EAST 10 RODS, THENCE SOUTH 3 RODS TO THE PLACE OF BEGINNING. LARKIN AND SONS MORTUARY \$110.95

1709915 BK2076 P6328

Tax Serial No. Legal Description

Owner

Assessment

10270039 PART OF LOT 10, BLOCK 31, PLAT A, OGDEN CITY SURVEY, WEBER COUNTY, UTAH, BEING THAT PART OF THE NORTHWEST CORNER OF SAID LOT 10, RUNNING THENCE SOUTH 3 RODS; THENCE WEST 10 RODS; THENCE NORTH 3 RODS; THENCE EAST 10 RODS TO THE PLACE OF BEGINNING.

LARKIN AND SONS MORTUARY

\$11095

SUBJECT, HOWEVER, TO THE RIGHT-OF-WAY MENTIONED AND DESCRIBED IN THAT CERTAIN DEED GIVEN BY Z ASTELL TO EM LIBBY SCHANCKBACK AND RECORDED IN BOOK "S" OF DEEDS, WEBER COUNTY RECORDS, PAGE 399, SAID RIGHT-OF-WAY BEING 12 FEET NORTH AND SOUTH 60 FEET EAST AND WEST ON THE SOUTH SIDE OF THE ABOVE DESCRIBED LAND.

SONGER, STEVE ETAL

\$119.75

10270041 PART OF LOT 4, BLOCK 31, PLAT "A", OGDEN CITY SURVEY, WEBER COUNTY, UTAH, BEGINNING AT A POINT 25 FEET 5 INCHES SOUTH OF THE NORTHWEST CORNER OF SAID LOT 4, RUNNING THENCE EAST 132 FEET, THENCE NORTH 8 INCHES, THENCE EAST 18 FEET, THENCE SOUTH 20 FEET 4 INCHES, THENCE WEST 150 FEET, THENCE NORTH 19 FEET 8 INCHES TO THE POINT OF BEGINNING.

SONGER, STEVE ETAL

\$120.59

10270042 PART OF LOT 4, BLOCK 31, PLAT A, OGDEN CITY SURVEY, DESCRIBED AS FOLLOWS: BEGINNING AT A POINT 68 FEET NORTH OF THE SOUTHWEST CORNER OF SAID LOT, RUNNING THENCE NORTH ALONG THE WEST LINE OF SAID LOT 4 A DISTANCE OF 19 FEET 8 INCHES TO CENTER OF DIVIDING WALL, THENCE EAST ALONG CENTER OF WALL 150 FEET, THENCE SOUTH 19 FEET 8 INCHES TO A POINT EAST OF BEGINNING, THENCE WEST TO BEGINNING.

OGDEN CITY REDEVELOPMENT AG

\$3,462.31

10280001 PART OF BLOCK 32, PLAT A, OGDEN CITY SURVEY, OGDEN CITY, WEBER COUNTY, UTAH, DESCRIBED AS FOLLOWS: COMMENCING AT THE OGDEN CITY SURVEY MONUMENT AT THE INTERSECTION OF THE CENTER LINES OF 22ND STREET AND GRANT AVENUE, THENCE SOUTH 89D02'0 EAST 779.04 FEET ALONG SAID CENTER LINE TO THE CENTER LINE WASHINGTON BLVD, THENCE SOUTH 0D58'53" WEST 1474.57 FEET AL SAID CENTERLINE TO A POINT SOUTH 89D07'52" EAST FROM THE TR

E: 17099 15 BK2076 PG329

Tax Serial No. Legal Description

Owner

Assessment

10280001	PORTRION OF BEGINNING, THENCE NORTH 89D02' WEST 540' FEET TO THE POINT OF BEGINNING, WHICH POINT IS ALSO THE SOUTH CORNER OF SAID BLOCK 32; RUNNING THENCE NORTH 89D07'52" WEST ALONG THE NORTHERLY SIDE OF 24TH STREET 201.69 FEET; THENCE NORTH 0D58'56" EAST 156.78 FEET; THENCE SOUTH 89D06'57" EAST 201.69 FEET TO THE WESTERLY LINE OF WASHINGTON BLVD; THENCE SOUTH 0D58'53" WEST 156.73 FEET TO THE POINT OF BEGINNING. TOGETHER WITH ALL OTHER PROPERTY, IF ANY, OF GRANTOR I SAID LOTS 1 AND 10, SAID BLOCK 32.	OGDEN CITY REDEVELOPMENT AG	\$3,482.34
----------	---	-----------------------------	------------

10280002 PART OF BLOCK 32, PLAT A, OGDEN CITY SURVEY, WEBER COUNTY, UTAH; AND VACATED 23RD STREET DESCRIBED AS FOLLOWS: BEGINNING AT THE POINT OF INTERSECTION BETWEEN THE EASTERLY LINE OF KIESEL AVENUE AND THE SOUTH LINE OF SAID LOT 10; RUNNING THENCE NORTH ALONG THE EAST LINE OF KIESEL AVENUE 2 FEET; THENCE EAST 102 FEET; THENCE SOUTH 24 FEET TO THE SOUTH LINE OF SAID LOT 10; THENCE WEST 2 FEET; THENCE SOUTH 17 FEET; THENCE WEST 100 FEET, MORE OR LESS, TO THE EAST LINE OF KIESEL AVENUE; THENCE NORTH ALONG THE EAST LINE OF KIESEL AVENUE 17 FEET TO THE PLACE OF BEGINNING.

10280002	PART OF BLOCK 32, PLAT A, OGDEN CITY SURVEY, WEBER COUNTY, UTAH; AND VACATED 23RD STREET DESCRIBED AS FOLLOWS: BEGINNING AT THE POINT OF INTERSECTION BETWEEN THE EASTERLY LINE OF KIESEL AVENUE AND THE SOUTH LINE OF SAID LOT 10; RUNNING THENCE NORTH ALONG THE EAST LINE OF KIESEL AVENUE 2 FEET; THENCE EAST 102 FEET; THENCE SOUTH 24 FEET TO THE SOUTH LINE OF SAID LOT 10; THENCE WEST 2 FEET; THENCE SOUTH 17 FEET; THENCE WEST 100 FEET, MORE OR LESS, TO THE EAST LINE OF KIESEL AVENUE; THENCE NORTH ALONG THE EAST LINE OF KIESEL AVENUE 17 FEET TO THE PLACE OF BEGINNING.	OGDEN CITY NEIGHBORHOOD	\$10,271.90
----------	--	-------------------------	-------------

453.32 FEET NORTH 89D02' WEST FROM THE SOUTHEAST CORNER OF LOT 1, BLOCK 32; RUNNING THENCE NORTH 0D58' EAST 453.81 FEET THENCE NORTH 89D02' WEST 93 FEET; THENCE NORTH 0D58' EAST 28.29 FEET; THENCE NORTH 89D02' WEST 132.92 FEET; THENCE SOUTH 0D58' WEST 581.372 FEET; THENCE SOUTH 89D02' EAST 110 FEET; THENCE SOUTH 0D58' WEST 132.968 FEET; THENCE SOUTH 89D09' EAST 114.48 FEET TO THE POINT OF BEGINNING.

10280066	PART OF BLOCK 32 AND 39, AND A PART OF THE VACATED PORTION 23RD STREET AND KIESEL AVENUE ABUTTING SAID BLOCKS, ALL IN	M OGDEN MALL LLC	\$31,260.78
----------	---	------------------	-------------

1709915 BK2076 P6330

Tax Serial No. Legal Description

Owner

Assessment

10280066

M OGDEN MALL L.L.C

\$31,260.78

PLAT A, OGDEN CITY SURVEY, OGDEN CITY, WEBER COUNTY, UTAH. DESCRIBED AS FOLLIES BEING IN THE ATTACHED NORTH EAST CORNER OF LOT 7 OF SAID BLOCK 39, SAID POINT BEING 56.00 FEET NORTH

89D02 WEST ALONG CENTERLINE OF 22ND STREET AND SOUTH 0D58 WEST 49.50 FEET OF THE OGDEN CITY MONUMENT, LOCATED 10 FEET WEST OF THE INTERSECTION OF 22ND STREET AND WASHINGTON BOULEVARD IN OGDEN CITY, RUNNING THENCE SOUTH 0D58 WEST 349.13 FEET ALONG THE WEST LINE OF WASHINGTON BOULEVARD, THENCE NORTH 89D0956 WEST 200.37 FEET, THENCE SOUTH 0D49 WEST 8.87 FEET, THENCE SOUTH 89D1002 EAST 6.15 FEET, THEN SOUTH 0D4938 WEST 45.24 FEET, THENCE NORTH 89D1002 WEST 1.00 FOOT, THENCE SOUTH 0D4958 WEST 110.00 FEET, THENCE SOUTH 89D1002 EAST 1.00 FOOT, THENCE SOUTH 0D4958 WEST 101.61 FEET, THENCE SOUTH 89D0879 EAST 80.53 FEET, THENCE SOUTH 0D4657 WEST 51.98 FEET, THENCE SOUTH 89D0956 EAST 2.76 FEET, THENCE SOUTH 0D58 WEST 0.85 FEET, THENCE SOUTH 89D02 EAST 110.14 FEET TO A POINT ON THE WEST LINE OF WASHINGTON BOULEVARD, THENCE SOUTH 0D58 WEST 320.84 FEET ALONG SAID WEST LINE TO A POINT THAT IS 38.15 FEET NORTH 0D58 EAST OF THE SOUTHEAST CORNER OF LOT 8 OF SAID BLOCK 32, THENCE NORTH 89D02 WEST 140.00 FEET, THENCE NORTH 0D58 EAST 30.00 FEET, THENCE NORTH 89D02 WEST 41.50 FEET, THENCE SOUTH 0D58 WEST 120.00 FEET, THENCE NORTH 89D02 WEST 42.00 FEET, THENCE SOUTH 0D58 WEST 103.00 FEET, THENCE SOUTH 89D02 EAST 42.00 FEET, THENCE SOUTH 0D58 WEST 58.50 FEET, THENCE SOUTH 89D02 EAST 181.50 FEET TO POINT ON THE WEST OF WASHINGTON BOULEVARD, THENCE SOUTH 0D58 WEST 28.09 FEET ALONG SAID WEST LINE TO A POINT THAT IS 24.04 FEET NORTH 0D58 EAST OF THE SOUTHEAS CORNER OF LOT 10, OF SAID BLOCK 32, THENCE NORTH 89D02 WEST 201.69 FEET, THENCE SOUTH 0D58 WEST 6.52 FEET, THENCE NORTH 89D02 WEST 37.48 FEET, THENCE SOUTH 0D58 WEST 7.25 FEET,

1 2 3 4 5 6 7 8 9 10 11 12 13 14 15 16 17 18 19 20 21 22 23 24 25 26 27 28 29 30 31 32 33 34 35 36 37 38 39 40 41 42 43 44 45 46 47 48 49 50 51 52 53 54 55 56 57 58 59 60 61 62 63 64 65 66 67 68 69 70 71 72 73 74 75 76 77 78 79 80 81 82 83 84 85 86 87 88 89 90 91 92 93 94 95 96 97 98 99 100

Tax Serial No.

Owner

Assessment

10280066

M OGDEN MALL LLC

\$31,260.78

THE NCE NORTH 89D02 WEST 81.56 FEET; THENCE NORTH 0D58 EAST 234.5 FEET; THENCE SOUTH 89D02 WEST 10 FEET; THENCE SOUTH 0D58 WEST 198.56 FEET; TO A POINT ON THE NORTH LINE OF A LOT 0D58 WEST 198.56 FEET; TO A POINT ON THE NORTH LINE OF A LOT STREET; THENCE NORTH 89D09 WEST 46.28 FEET ALONG SAID NORTH LINE; THENCE NORTH 0D58 EAST 455.85 FEET; THENCE NORTH 89D WEST 93.45 FEET; THENCE NORTH 0D58 EAST 706.08 FEET; THENCE SOUTH 89D02 EAST 513.51 FEET; THENCE NORTH 0D58 EAST 264 FEET TO A POINT ON THE SOUTH LINE OF 22ND STREET; THENCE SOUTH 89D02 EAST 35.72 FEET TO THE POINT OF BEGINNING. EXCLUDING THEREFROM AN IRREGULAR PARCEL DESCRIBED AS FOLLOWS: PART OF LOTS 6 AND 7, AND A PART OF THE VACATED PORTIONS OF KIESEL AVENUE AND 23RD STREET ABUTTING SAID LOT IN BLOCK 32, AND A PART OF LOTS 1, 2, 3, 4 AND 10, AND A PART OF THE VACATED PORTIONS OF KIESEL AVENUE AND 23RD STREET IN BLOCK 39, PLAT A, OGDEN CITY SURVEY, OGDEN CITY, WEBER COUNTY, DESCRIBED AS FOLLOWS: BEGINNING AT A POINT 35.31 FEET NORTH 0D58 EAST ALONG THE WEST LINE OF SAID LOT 3, OF BLOCK 39, AND 139.40 FEET SOUTH 89D02 EAST FROM THE SOUTHWEST CORNER OF SAID LOT 3, SAID POINT OF BEGINNING ALSO BEING 768.80 FEET NORTH 89D02 WEST ALONG THE CENTERLINE OF 22ND STREET TO THE INTERSECTION OF 22ND STREET AND GRANT AVENUE AND 544.16 FEET SOUTH 0D58 WEST ALONG THE CENTERLINE OF GRANT AVENUE, AND SOUTH 89D02 EAST 188.90 FEET FROM THE OGDEN CITY MONUMENT, LOCATED 10 FEET WEST OF THE INTERSECTION OF 22ND STREET AND WASHINGTON BOULEVARD IN OGDEN CITY, THEN SOUTH 89D02 EAST 80.57 FEET; THENCE NORTH 45D5636 EAST 23.87 FEET; THENCE NORTH 44D0008 WEST 74.94 FEET; THENCE NORTH 45D5636 EAST 54.04 FEET; THENCE SOUTH 44D0008 EAST 198.56 FEET; THENCE SOUTH 0D58 WEST 329.11 FEET; THENCE NORTH 89D02 WEST 72.00 FEET; THENCE SOUTH 0D58 WEST 20.01 FEET; THENCE NORTH 89D02 WEST 151.00 FEET; THENCE NORTH 0D58 EAST 381.47 FEET TO THE POINT OF BEGINNING.

1709915 BK2076 PG362

Tax Serial No. Legal Description

Owner

Assessment

10280066
10280068
A PORTION OF LOTS 8, 9 AND 10, OF BLOCK 32, PLAT "A", OGDEN CITY SURVEY, OGDEN CITY, WEBER COUNTY, UTAH, DESCRIBED AS FOLLOWS: BEGINNING AT A POINT ON A WESTERLY LINE OF WASHINGTON BOULEVARD, SAID POINT OF BEGINNING BEING 1038.31 FEET SOUTH 0058' WEST (1037.81 FEET SOUTH 0058' WEST PER OGDEN CITY SURVEY PLAT "A") AND 56 FEET NORTH 89D02' WEST OF THE OGDEN CITY MONUMENT LOCATED 10.00 FEET WESTERLY OF THE CENTER LINE INTERSECTION OF 22ND STREET AND WASHINGTON BOULEVARD IN OGDEN CITY, RUNNING THENCE SOUTH 0058' WEST 251.50 FEET ALONG SAID WESTERLY LINE OF WASHINGTON BOULEVARD; THENCE NORTH 89D02' WEST 181.50 FEET; THENCE NORTH 0058' EAST 58.50 FEET; THENCE NORTH 89D02' WEST 42.00 FEET; THENCE NORTH 0058' EAST 103.0 FEET; THENCE SOUTH 89D02' EAST 42.00 FEET; THENCE NORTH 0058' EAST 120.00 FEET; THENCE SOUTH 89D02' EAST 41.50 FEET; THEN SOUTH 0058' WEST 30.00 FEET; THENCE SOUTH 89D02' EAST 140.0 FEET TO THE POINT OF BEGINNING.

M OGDEN MALL L.L.C.
Z OGDEN MALL L.L.C.

531,280.78
57,077.85

10280069
PART OF LOTS 1, 2, 3 AND 10, AND PART OF THE VACATED PORTION OF KIESEL AVENUE ABUTTING SAID LOTS IN BLOCK 32, PLAT "A", OGDEN CITY SURVEY, OGDEN CITY, WEBER COUNTY, UTAH, DESCRIBE AS FOLLOWS: BEGINNING AT A POINT ON THE NORTH LINE OF 24TH STREET 201.69 FEET NORTH 89D09' WEST ALONG SAID NORTH LINE FROM THE SOUTHEAST CORNER OF SAID LOT 1, SAID POINT OF BEGINNING ALSO BEING 1524.07 FEET SOUTH 0058' WEST (1523.42 FEET SOUTH 0058' WEST PER OGDEN CITY SURVEY PLAT "A"), FROM THE OGDEN CITY SURVEY MONUMENT LOCATED 10 FEET WEST OF THE INTERSECTION OF 22ND STREET AND WASHINGTON BLVD TO THE OGDEN CITY SURVEY MONUMENT LOCATED 10 FEET WEST FROM THE INTERSECTION OF 24TH STREET AND WASHINGTON BLVD; THENCE FROM SAID MONUMENT 257.59 FEET NORTH 89D09' WEST AND 49.50 FEET NORTH 0051' EAST TO THE POINT OF BEGINNING; RUNNING THENCE

NORDSTROM INC

55,269.53

1709915 BK2076 PG336

Tax Serial No. Legal Description

Owner

Assessment

Tax Serial No.	Legal Description	Owner	Assessment
10290069	NORTH 89D02' WEST 207.81 FEET ALONG SAID NORTH LINE; THENCE NORTH 89D02' WEST 37.48 FEET; THENCE SOUTH 0D58' WEST 150.6 FEET TO THE POINT OF BEGINNING.	NORDSTRAND INC	\$5,269.53
10290001	PART OF LOTS 1 AND 10, BLOCK 33, PLAT "A", OGDEN CITY SURVEY BEGINNING AT THE SOUTHEAST CORNER OF SAID LOT 1, AND RUNNING THENCE NORTH 249.00 FEET; THENCE WEST 165 FEET; THENCE NORTH 15.00 FEET TO THE NORTH LINE OF LOT 10; THENCE WEST 73.25 FEET TO A POINT 91.75 FEET EAST OF THE WEST LINE OF SAID LOT; THENCE SOUTH 264 FEET TO THE SOUTH LINE OF LOT 1; THENCE EAST 238.25 FEET, MORE OR LESS, TO BEGINNING.	OLD POST OFFICE L.C	\$2,832.10
10290002	PART OF LOTS 1 AND 10, BLOCK 33, PLAT 1, OGDEN CITY SURVEY, WEBER COUNTY, UTAH; BEGINNING AT A POINT 44.75 FEET EAST OF THE SOUTHWEST CORNER OF THE SAID LOT 1, AND RUNNING THENCE EAST 47 FEET; THENCE NORTH 16 RODS; THENCE WEST 47 FEET; THENCE SOUTH 16 RODS TO THE PLACE OF BEGINNING.	CRITTENDEN, CHARLES L. I/6 ETAL	\$292.72
10290003	PART OF LOTS 1 AND 10, BLOCK 33, PLAT A, OGDEN CITY SURVEY, WEBER COUNTY, UTAH; BEGINNING AT THE SOUTHWEST CORNER OF S LOT 1 AND RUNNING THENCE EAST 44.75 FEET; THENCE NORTH 16 RODS; THENCE WEST 44.75 FEET; THENCE SOUTH 16 RODS TO THE PLACE OF BEGINNING.	CRITTENDEN, CHARLES L. I/6 ETAL	\$562.29
10290004	THAT CERTAIN PIECE OR PARCEL OF LAND IN OGDEN CITY, WEBER COUNTY, UTAH; PARTICULARLY DESCRIBED AS FOLLOWS: BEGINNING AT THE SOUTHEAST CORNER OF LOT 2, BLOCK 33, PLAT A, OGDEN CITY SURVEY, WEBER COUNTY, UTAH, AND RUNNING THENCE NORTH 182.6 FEET; THENCE WEST 70 FEET; SOUTH 181.5 FEET; THENCE EAST 70 FEET TO THE PLACE OF BEGINNING.	NELSON, IRENE	\$182.47
10290005	PART OF LOTS 2 AND 3, BLOCK 33, PLAT A, OGDEN CITY SURVEY,	KANG, SUNG KIL & WF	\$475.30

1709915 BK2076 PG334

Tax Serial No. Legal Description

Owner

Assessment

10290005 WEBER COUNTY, UTAH, MORE PARTICULARLY DESCRIBED AS FOLLOWS
TO WENTY BEGINNING AT A POINT 100 FEET WEST OF THE EAST
CORNER OF SAID LOT 2, AND RUNNING THENCE NORTH ALONG A CERTAIN
OLD FENCE CONSISTING OF POSTS WITH TIMBER EXTENDING FROM PO
TO POST AND ONE INCH BOARDS ON SAID TIMBERS EXTENDING FROM
GROUND UPWARD, 183.6 FEET, MORE OR LESS, TO A CERTAIN OLD A
SIMILAR FENCE RUNNING EAST AND WEST, THENCE WEST ALONG SAID
LAST NAMED FENCE 96.4 FEET TO A CERTAIN OTHER SIMILAR OLD
FENCE RUNNING NORTHERLY AND SOUTHERLY, THENCE ALONG SAID LAS
NAMED FENCE SOUTHERLY TO A POINT 100 FEET NORTH OF THE NORT
LINE OF TWENTY-FOURTH STREET, THENCE SOUTH 100 FEET TO A PO
ON THE NORTH LINE OF TWENTY-FOURTH STREET, 95.66 FEET WEST
THE PLACE OF BEGINNING, THENCE EAST ALONG SAID NORTH LINE O
TWENTY-FOURTH STREET 95.66 FEET TO THE PLACE OF BEGINNING,
EXCEPT THE WEST 0.66 FEET OF THE SOUTH 100 FEET THEREOF.

KANG, SUNG KIL & WF

\$475.30

10290006 PART OF LOTS 2 AND 3, BLOCK 33, PLAT A, OGDEN CITY SURVEY,
WEBER COUNTY, UTAH, PARTICULARLY DESCRIBED AS FOLLOWS:
COMMENCING AT A POINT 10 RODS WEST FROM THE SOUTHEAST CORNE
OF SAID LOT 2; THENCE NORTH 165 FEET; THENCE WEST 29 FEET 3
INCHES; THENCE SOUTH 165 FEET; THENCE EAST 29 FEET 3 INCHES
THE PLACE OF BEGINNING.
ALSO: THE WEST 0.66 FEET OF THE SOUTH 100 FEET OF THE
PREMISES LYING IMMEDIATELY EAST FROM THE FIRST ABOVE DESCR
PREMISES THE SAME BEING OCCUPIED BY THE EAST WALL OF THE 2
STORY BRICK BUILDING LOCATED ON THE ABOVE DESCRIBED LANDS.

RICHARDS FAMILY, THE

\$148.05

10290007 PART OF LOTS 2 AND 3, BLOCK 33, PLAT A, OGDEN CITY SURVEY,
WEBER COUNTY, UTAH; BEGINNING AT A POINT 93 FEET 9 INCHES
EAST OF THE SOUTHWEST CORNER OF SAID LOT 2, RUNNING THENCE
NORTH 65 FEET; THENCE EAST 28 FEET; THENCE SOUTH 65 FEET;
THENCE WEST 28 FEET TO PLACE OF BEGINNING.
TOGETHER WITH A RIGHT-OF-WAY OVER THE FOLLOWING DESCR

LAFLAUR, HAL A & WF

\$99.94

1709915 BK2076 PG335

Tax Serial No. Legal Description

Owner

Assessment

10290007 THE WEST OGDEN AND SUTHERLAND BLOCKS IN PLAT A, OGDEN CITY SURVEY, BEGINS AT THE POINT OF BEGINNING AND RUNS NORTH AND WEST 99 FEET EAST OF THE SOUTHWEST CORNER OF SAID LOT 2 THENCE EAST 16 FEET; THENCE NORTH 110 FEET; THENCE WEST 115 FEET 9 INCHES; THENCE SOUTH 10 FEET; THENCE EAST 99 FEET 3 INCHES; THENCE SOUTH 100 FEET TO PLACE OF BEGINNING.

LAFLEUR, HALA & WF

\$39,94

10290008

PART OF LOTS 2 AND 3, BLOCK 33, PLAT A, OGDEN CITY SURVEY, WEBER COUNTY, UTAH: BEGINNING AT A POINT 11 RODS 15 FEET AND 6 INCHES WEST OF THE SOUTHEAST CORNER OF SAID LOT 2, RUNNING THENCE NORTH 153.99 FEET, THENCE NORTH 89D02'00" WEST 29.25 FEET; THENCE SOUTH 71 FEET AND 7 INCHES, THENCE WEST 2 FEET, THENCE SOUTH 84 FEET AND 5 INCHES TO A POINT ON THE SOUTH LINE OF SAID LOT 2 WHICH IS 77 FEET 9 INCHES EAST OF THE SOUTHWEST CORNER OF SAID LOT 2, THENCE EAST 16 FEET, THENCE NORTH 65 FEET, THENCE EAST 28 FEET, THENCE SOUTH 65 FEET, THENCE EAST TO THE PLACE OF BEGINNING. THIS CONVEYANCE IS SUBJECT TO RIGHT-OF-WAY HERETOFORE GRANTED WILLIAM JENKINS ON THE 10 FEET RUNNING EAST FROM LINCOLN AVENUE 4 RODS 13 FEET AND 9 INCHES. SUBJECT TO RIGHT-OF-WAY GRANTED TO MAYME RICHARDSON.

ROCHA, PROCOPIO & WF

\$83.89

10290009

PART OF LOT 2, BLOCK 33, PLAT A, OGDEN CITY SURVEY ACCORDIN TO THE RECORDED PLAT THEREOF: BEGINNING AT THE SOUTHWEST CORNER OF SAID LOT 2 AND RUNNING THENCE SOUTH 89D09' EAST 77.75 FEET, THENCE NORTH 84 FEET 5 INCHES, THENCE WEST 4.00 FEET, THENCE IN A SOUTHWESTERLY DIRECTION TO A POINT WHICH NORTH 0D58' EAST 62.95 FEET AND SOUTH 89D32' EAST 69.2 FEET FROM THE SOUTHWEST CORNER OF SAID LOT 2, RUNNING THENCE NORTH 89D32' WEST 69.2 FEET, THENCE SOUTH 0D58' WEST 62.95 FEET TO THE POINT OF BEGINNING.

LAFLEUR, HALA & WF

\$141.44

10290010

BEGINNING 62.95 FEET NORTH FROM THE SOUTHWEST CORNER OF LOT

ROCHA, PROCOPIO & WF

\$27.48

E# 17099 15 BK2076 PG336

Tax Serial No. Legal Description Owner Assessment

10290010 BLOCK 839^{1/2} PLAT A, OGDEN CITY SURVEY, WEBER COUNTY, UTAH
 30 FEET 4 INCHES, WEST 6 FEET, SOUTH WEST 20.88 FEET TO A PO
 SOUTH 89D32 EAST OF BEGINNING, THENCE NORTH 89D32 WEST TO
 BEGINNING.
 ROGHAJ PROCDIO & WF \$27.48

10290015 PART OF LOTS 8 AND 9, BLOCK 33, PLAT A, OGDEN CITY SURVEY,
 WEBER COUNTY, UTAH. BEGINNING AT THE SOUTHEAST CORNER OF S
 LOT 8 AND RUNNING THENCE NORTH 61 FEET, THENCE WEST 125 FEET
 THENCE SOUTH 5 FEET, THENCE WEST 40 FEET, THENCE NORTH 40
 FEET, THENCE EAST 38.1 FEET THENCE SOUTH 22.8 FEET, THENCE
 WEST 11.9 FEET, THENCE SOUTH 118.40 FEET, THENCE EAST 165
 FEET, THENCE NORTH 45 FEET TO THE PLACE OF BEGINNING.
 SUBJECT TO RIGHT-OF-WAY FOR INGRESS AND EGRESS TO
 FISHER-HESS PONTIAC, PROUDFOOT SPORTING GOODS, THORSTENSEN
 INVESTMENT AND THE OGDEN LODGE NO. 2, KNIGHTS OF PYTHIUS.
 TOGETHER WITH FOR INGRESS AND EGRESS THE FOLLOWING
 DESCRIBED RIGHT OF WAY: BEGINNING AT A POINT 94 FEET SOUTH
 AND WEST 157 FEET WEST OF THE NORTHEAST CORNER OF LOT 9,
 BLOCK 33, PLAT A, OGDEN CITY SURVEY, RUNNING THENCE NORTH
 27.2 FEET, THENCE WEST 41.6 FEET, THENCE NORTH 21.8 FEET,
 THENCE WEST 16.4 FEET, THENCE SOUTH 38.2 FEET, THENCE EAST
 50 FEET, THENCE SOUTH 10.8 FEET, THENCE EAST 8 FEET TO THE
 POINT OF BEGINNING. (1482-2222)
 ALSO THE FOLLOWING RIGHT OF WAY DESCRIBED AS FOLLOWS:
 A PART OF LOT 8, BLOCK 33, PLAT A, OGDEN CITY SURVEY;
 BEGINNING AT A POINT 56 FEET NORTH OF THE SOUTHEAST CORNER
 OF SAID LOT 8 AND RUNNING THENCE WEST 125 FEET, THENCE NORTH
 10 FEET; THENCE EAST 125 FEET, THENCE SOUTH 10 FEET TO THE
 PLACE OF BEGINNING.
 TOGETHER WITH A PERMANENT BUT NON EXCLUSIVE EASEMENT F
 INGRESS AND EGRESS OVER THE FOLLOWING DESCRIBED TRACT OF LA
 IN SAID BLOCK 33: BEGINNING AT THE SOUTHWEST CORNER OF LOT

BUHLEH INVESTMENT COMPANY \$401.25

E# 17099 15 BK2076 P6337

Tax Serial No. Legal Description

Owner

Assessment

10290018 PART OF THE LAND SURVEY OF THE NORTH EAST QUARTER OF SECTION 10, TOWNSHIP 36 NORTH, RANGE 12 EAST, COUNTY OF KANE, ARIZONA, BEING THE EAST 1/2 OF THE NORTH 1/4 OF SAID SECTION, LESS TO THE CENTERLINE OF LOT 9, IN SAID BLOCK 13, RUNNING THENCE NORTH 229.2 FEET SOUTH OF THE NORTH LINE OF LOT 8, 1 SAID BLOCK 33, THENCE WEST 38.1 FEET, THENCE SOUTH 22.8 FEET THENCE WEST 11.9 FEET, THENCE SOUTH 156.6 FEET TO A POINT 5 FEET NORTH OF THE SOUTH LINE OF SAID LOT 9, THENCE WEST 44.5 FEET, MORE OR LESS TO THE WEST LINE OF SAID LOT 4, THENCE SOUTH ALONG THE WEST LINE OF SAID LOT 4, 50 FEET, MORE OR LESS, TO THE PLACE OF BEGINNING.

EQUITY INVESTMENT COMPANY

\$401.25

OGDEN CITY CORPORATION

\$37.50

10290019 COMMENCING AT A POINT 82 FEET WEST OF THE NORTHEAST CORNER LOT 6, BLOCK 33, PLAT A, OGDEN CITY SURVEY, WEBER COUNTY, UTAH, RUNNING THENCE WEST 40.7 FEET; THENCE SOUTH 8 RODS; THENCE EAST 40.7 FEET TO A POINT DUE SOUTH OF THE CENTER LINE RUNNING THENCE NORTH AND SOUTH THROUGH THE DOUBLE FRAM HOUSE LOCATED ON SAID LOT; THENCE NORTH ALONG SAID LINE 8 RODS TO BEGINNING.
TOGETHER WITH A RIGHT-OF-WAY OVER AND ACROSS THE FOLLOWING LANDS TO SAID LAST ABOVE DESCRIBED TRACT OF LAND: BEGINNING AT A POINT 49.55 FEET WEST FROM THE NORTHEAST CORNER OF SAID LOT; THENCE SOUTH 8 RODS; THENCE WEST 32.55 FEET TO THE EAST LINE OF SAID LAND ABOVE DESCRIBED; THENCE NORTH 16 FEET; THENCE EAST 20.55 FEET; THENCE NORTH 11.6 FEET TO THE NORTH SIDE OF SAID LOT; THENCE EAST 12 FEET TO THE PLACE OF BEGINNING.

OGDEN CITY CORPORATION

\$218.63

10290022 PART OF LOT 7, BLOCK 33, PLAT A, OGDEN CITY SURVEY, WEBER COUNTY, UTAH; BEGINNING AT A POINT 110 FEET WEST FROM THE NORTHEAST CORNER OF THE WEST 1/2 OF SAID LOT 7 AND RUNNING THENCE WEST 35 FEET; THENCE SOUTH 8 RODS, MORE OR LESS, TO THE SOUTH LINE OF SAID LOT 7; THENCE EAST 35 FEET; THENCE NORTH 8 RODS, MORE OR LESS, TO THE PLACE OF BEGINNING WITH RIGHT-OF-WAY OVER A STRIP OF LAND 20 FEET WIDE AN

1709915 BK2076 PG336

Tax Serial No. Legal Description Owner Assessment

10290022 BEING PERMANENTLY WEST OF THE ABOVE DESCRIBED PREMISES, OGDEN CITY CORPORATION \$218.63
 10290023 PART OF LOT 7, BLOCK 33, PLAT A, OGDEN CITY SURVEY, WEBER BROWNING, MATT S 1/2 & \$18.68

COUNTY, UTAH: BEGINNING AT A POINT 82.5 FEET WEST FROM THE
 NORTHEAST CORNER OF THE WEST 1/2 OF SAID LOT 7, AND RUNNING
 THENCE WEST 27.5 FEET; THENCE SOUTH 8 RODS, MORE OR LESS, T
 THE SOUTH LINE OF SAID LOT; THENCE EAST 27.5 FEET; THENCE
 NORTH TO THE PLACE OF BEGINNING.

10290024 PART OF LOT 7, BLOCK 33, PLAT A, OGDEN CITY SURVEY, WEBER BROWNING, MATT S 1/2 & \$18.68
 COUNTY, UTAH: DESCRIBED AS FOLLOWS: BEGINNING AT A POINT O
 THE NORTH LINE OF SAID LOT 7, 82.5 FEET EAST OF THE NORTHWE
 CORNER OF SAID LOT, RUNNING THENCE SOUTH 132 FEET, MORE OR
 LESS, TO THE SOUTH LINE OF SAID LOT; THENCE EAST ON THE SOU
 LINE OF SAID LOT 27.5 FEET; THENCE NORTH 132 FEET, MORE OR
 LESS, TO THE NORTH LINE OF SAID LOT; THENCE WEST ON THE NOR
 LINE OF SAID LOT, 27.5 FEET TO THE PLACE OF BEGINNING.
 ALSO KNOW AND DESCRIBED AS THE EAST 27.5 FEET OF THE
 WEST 110 FEET OF LOT 7, BLOCK 33, PLAT A, OGDEN CITY SURVEY

10290025 PART OF LOT 7, BLOCK 33, PLAT A, OGDEN CITY SURVEY, WEBER BROWNING, MATT S 1/2 & \$1,608.76
 COUNTY, UTAH: BEGINNING AT THE NORTHEAST CORNER OF SAID LO
 7, RUNNING THENCE SOUTH 133.01 FEET; THENCE WEST 221.75 FEE
 THENCE NORTH 133.01 FEET; THENCE EAST 221.75 FEET TO
 BEGINNING.

10290026 PART OF LOT 8, BLOCK 33, PLAT A, OGDEN CITY SURVEY, WEBER BROWNING, MATT S 1/2 & \$114.35
 COUNTY, UTAH: BEGINNING AT THE NORTHEAST CORNER OF SAID
 LOT 8, RUNNING THENCE SOUTH 36 FEET; THENCE WEST 203.1 FEET
 MORE OR LESS; THENCE SOUTH 0.8 FEET, MORE OR LESS, TO THE
 NORTHEAST CORNER OF A ONE-STORY BRICK BUILDING; THENCE WEST
 11.9 FEET; THENCE NORTH 36.8 FEET, MORE OR LESS, TO THE
 NORTH LINE OF SAID LOT 8; THENCE EAST 215 FEET, MORE OR LES
 TO THE PLACE OF BEGINNING.
 TOGETHER WITH A PERMANENT BUT NON-EXCLUSIVE EASEMENT A

1709915 BK2076 P6339

Tax Serial No. Legal Description

Owner

Assessment

Tax Serial No.	Legal Description	Owner	Assessment
10290026	RIGHT-OF-WAY FOR INGRESS AND EGRESS ONLY OVER THE FOLLOWING CORNER OF LOT 4, BLOCK 33, PLAT A, OGDEN CITY SURVEY AND RUNNING THENCE NORTH 50 FEET, THENCE EAST 445 FEET, MORE OR LESS, TO A POINT 50 FEET WEST FROM THE CENTER OF LOT 9, OF SAID BLOCK; THENCE NORTH 156.4 FEET, MORE OR LESS, TO THE SOUTH SIDE OF A ONE STORY BRICK BUILDING; WHICH POINT IS 58 FEET, MORE OR LESS, SOUTH FROM THE NORTH LINE OF LOT 8 OF S BLOCK; THENCE EAST 11.9 FEET; THENCE NORTH 22.8 FEET; THENC EAST 38.1 FEET TO THE CENTER OF LOT 8 OF SAID BLOCK; THENCE SOUTH 229.2 FEET, MORE OR LESS, TO THE SOUTH LINE OF LOT 9 SAID BLOCK; THENCE WEST ALONG THE SOUTH LINES OF LOTS 9 AND OF SAID BLOCK 495 FEET, MORE OR LESS, TO THE POINT OF BEGINNING.	BROUWING, MATTHEW S. I/2 &	\$17,435
10290027	PART OF LOT 8, BLOCK 33, PLAT A, OGDEN CITY SURVEY; BEGINNING AT A POINT 61 FEET NORTH OF THE SOUTHEAST CORNER OF SAID LOT 8, AND RUNNING THENCE NORTH 35 FEET, THENCE WES 165 FEET, THENCE SOUTH 40 FEET, THENCE EAST 40 FEET, THENCE NORTH 5 FEET, THENCE EAST 125 FEET TO THE PLACE OF BEGINNIN PART OF LOTS 9 AND 10, BLOCK 33, PLAT A, OGDEN CITY SURVEY, WEBER COUNTY, UTAH; BEGINNING AT THE SOUTHEAST CORNER OF L 9, THENCE NORTH 35.2 FEET; THENCE WEST 165 FEET; THENCE SOU 50.2 FEET; THENCE EAST 165 FEET; THENCE NORTH 15 FEET TO BEGINNING. WITH 8 FOOT RIGHT-OF-WAY ON THE NORTH.	HALLS, RODNEY K	\$140.66
10290030	PART OF LOTS 9 AND 10, BLOCK 33, PLAT A, OGDEN CITY SURVEY, WEBER COUNTY, UTAH; BEGINNING AT THE SOUTHEAST CORNER OF L 9, THENCE NORTH 35.2 FEET; THENCE WEST 165 FEET; THENCE SOU 50.2 FEET; THENCE EAST 165 FEET; THENCE NORTH 15 FEET TO BEGINNING. WITH 8 FOOT RIGHT-OF-WAY ON THE NORTH.	SMITH JEWELRY AND LOAN COMP	\$193.76
10290034	PART OF LOT 9, BLOCK 33, PLAT A, OGDEN CITY SURVEY, WEBER COUNTY, UTAH; BEGINNING AT A POINT ON THE SOUTH LINE OF SA LOT 9, SAID POINT LOCATED EAST OF THE SOUTHWEST CORNER OF SAID LOT 9, A DISTANCE OF 91.75 FEET, THENCE CONTINUING EAS ALONG THE SOUTH LINE OF SAID LOT 9 A DISTANCE OF 73.25 FEET THENCE NORTH ALONG A LINE PERPENDICULAR TO THE SOUTH LINE O	CURLOO LIMITED FAMILY	\$6.37

1709915 BK2076 PG340

Tax Serial No. Legal Description

Owner

Assessment

10290034

CURLCOO LIMITED FAMILY

\$6.37

SAID LOT 9, A DISTANCE OF 50 FEET, THENCE WEST ALONG A LINE
LINE OF SAID LOT 9, A DISTANCE OF 50 FEET TO THE POINT OF
BEGINNING.

10290035

NASELL, MARY

\$113.59

BEGINNING AT A POINT 45 FEET SOUTH OF THE NORTHEAST CORNER
OF LOT 9, BLOCK 33, PLAT A, OGDEN CITY SURVEY, RUNNING
THENCE SOUTH 49 FEET, THENCE WEST 165 FEET, THENCE NORTH
49 FEET, THENCE EAST 165 FEET TO THE PLACE OF BEGINNING.
SUBJECT TO A RIGHT OF WAY OVER THE SOUTH 4 FEET OF THE
ABOVE DESCRIBED PROPERTY.
TOGETHER WITH A RIGHT OF WAY OVER A STRIP OF GROUND
4 FEET WIDE ADJACENT TO SAID PROPERTY ON THE SOUTH.
ALSO: PART OF LOT 9 OF SAID BLOCK 33, BEGINNING AT A
POINT 50 FEET NORTH OF THE SOUTH LINE OF SAID LOT 9 AND 165
FEET WEST OF THE EAST LINE OF SAID LOT 9, RUNNING THENCE
NORTH 38.2 FEET TO A POINT 45 FEET SOUTH OF THE NORTH LINE
OF SAID LOT 9, THENCE WEST 50 FEET, THENCE SOUTH 38.2 FEET,
THENCE EAST 50 FEET TO THE PLACE OF BEGINNING.
TOGETHER WITH A PERMANENT BUT NON-EXCLUSIVE EASEMENT
FOR INGRESS AND EGRESS OVER THE FOLLOWING DESCRIBED TRACT
OF LAND IN SAID BLOCK 33, BEGINNING AT A POINT 50 FEET NORTH
OF THE SOUTHWEST CORNER OF LOT 4 OF SAID BLOCK 33, RUNNING
THENCE EAST 495 FEET, MORE OR LESS, TO THE CENTERLINE OF
LOT 9, SAID BLOCK 33, THENCE SOUTH 50 FEET TO THE SOUTH LINE
OF SAID LOT 9, THENCE WEST 495 FEET, MORE OR LESS, TO THE
WEST LINE OF SAID LOT 4, THENCE NORTH 50 FEET TO THE POINT
OF BEGINNING.
ALSO: RESERVING UNTO THE GRANTOR FOR INGRESS AND EGRESS
THE FOLLOWING DESCRIBED RIGHT OF WAY: BEGINNING AT A POINT
94 FEET SOUTH AND WEST 157 FEET WEST OF THE NORTHEAST CORNER
OF LOT 9, BLOCK 33, PLAT A, OGDEN CITY SURVEY, RUNNING THEN

17099 15 BK2076 P6341

Tax Serial No. Legal Description

Owner

Assessment

10380008 NORTH 27 1/2 FEET, THENCE WEST 41 1/2 FEET, THENCE NORTH 21 1/8 FEET, THENCE WEST 14 1/2 FEET, THENCE SOUTH 10 1/2 FEET, THENCE EAST 30 FEET, THENCE SOUTH 10 3/8 FEET, THENCE EAST 8 FEET TO THE POINT OF BEGINNING.

NASFELL, MARY

\$113.59

10300001 PART OF LOT 1, BLOCK 34, PLAT A, OGDEN CITY SURVEY, WEBER COUNTY, UTAH; BEGINNING AT THE SOUTHEAST CORNER OF SAID LOT 1; RUNNING THENCE WEST 62 FEET; THENCE NORTH 132 FEET; THENCE EAST 62 FEET; THENCE SOUTH 132 FEET TO THE PLACE OF BEGINNING.

GEISLER, DICK G

\$88.95

10300002 PART OF LOT 1, 2 AND 9, BLOCK 34, PLAT A, OGDEN CITY SURVEY; BEGINNING AT THE SOUTHWEST CORNER OF SAID LOT 2 RUNNING THENCE NORTH 0D58' EAST 335.30 FEET ALONG THE WEST LINE OF SAID LOT TO THE NORTH LINE OF AN EXISTING LUMBER STORAGE BUILDING; THENCE SOUTH 89D3041" EAST 100.04 FEET ALONG THE NORTH EDGE OF SAID BUILDING TO THE NORTHEAST CORN OF SAID BUILDING; THENCE SOUTH 0D3024" WEST 201.71 FEET ALONG THE EAST EDGE OF SAID BUILDING; THENCE SOUTH 89D3041" EAST 103.34 FEET; THENCE SOUTH 0D58' WEST 18.99 FEET TO THE NORTHWEST CORNER OF AN EXISTING BLOCK BUILDING; THENCE SOUTH 88D4512" EAST 62.98 FEET ALONG SAID BUILDING TO THE WEST LINE OF LINCOLN AVENUE; THENCE SOUTH 0D58' WEST 164.54 FEET, MORE OR LESS ALONG SAID WEST LINE TO THE NORTH LINE OF THE ALBER W AND KENNETH C WARNER PROPERTY; THENCE NORTH 89D02' WEST 120 FEET; THENCE SOUTH 0D58' WEST 132.13 FEET, MORE OR LESS ALONG SAID WEST LINE TO THE NORTH LINE OF 24TH STREET; THEN NORTH 89D09' WEST 146.40 FEET, MORE OR LESS, ALONG SAID NORTH LINE TO THE POINT OF BEGINNING. SUBJECT TO AND TOGETHER WITH A 24 FOOT RIGHT-OF-WAY FOR EGRESS AND EGRESS DESCRIBED AS FOLLOWS: BEGINNING AT THE SOUTHWEST CORNER OF THE ABOVE DESCRIBED PROPERTY AND RUNNING THENCE NORTH 89D09' WEST 9.00 FEET; THENCE NORTH 0D58' WEST

GEISLER, DICK G

\$1,336.40

1709915 BK2076 PG342

Tax Serial No. Legal Description

Owner

Assessment

10300005

182 LB. WEBER COUNTY, UTAH. BEGINNING AT THE NORTHEAST CORNER OF SAID LOT 7 AND RUNNING THENCE WEST 1.5 RODS; THENCE SOUTH 100 FEET; THENCE EAST 1.5 RODS; THENCE NORTH 100 FEET TO THE PLACE OF BEGINNING. ALSO, THE EAST 1/2 OF LOT 4, BLOCK 34, PLAT A, OGDEN CITY SURVEY, WEBER COUNTY, UTAH.

10300005

ALSO, A PART OF LOT 7, BLOCK 34, PLAT A, OGDEN CITY SURVEY, WEBER COUNTY, UTAH. BEGINNING AT THE NORTHEAST CORNER OF SAID LOT 7 AND RUNNING THENCE WEST 1.5 RODS; THENCE SOUTH 100 FEET; THENCE EAST 1.5 RODS; THENCE NORTH 100 FEET TO THE PLACE OF BEGINNING.

ALSO, THE EAST 1/2 OF LOT 4, BLOCK 34, PLAT A, OGDEN CITY SURVEY, WEBER COUNTY, UTAH.

ALSO, ALL OF LOTS 3 AND 8, BLOCK 34, PLAT A, OGDEN CITY SURVEY, WEBER COUNTY, UTAH.

ALSO, THE WEST 1/2 OF LOT 4, BLOCK 34, PLAT A, OGDEN CITY SURVEY, WEBER COUNTY, UTAH.

ALSO, ALL THAT PART OF LOT 7, BLOCK 34, PLAT A, OGDEN CITY SURVEY, WEBER COUNTY, UTAH; DESCRIBED AS FOLLOWS,

TO-WIT: BEGINNING AT A POINT 2 RODS EAST OF THE NORTHWEST CORNER OF SAID LOT 7 AND RUNNING THENCE SOUTH 8 RODS; THENCE WEST TWO RODS; THENCE SOUTH 12 RODS; MORE OR LESS, TO THE SOUTHWEST CORNER OF SAID LOT 7; THENCE EAST 8 RODS; MORE OR LESS TO THE SOUTHEAST CORNER OF SAID LOT 7; THENCE NORTH 23 FEET; MORE OR LESS, TO A POINT 100 FEET SOUTH OF THE NORTH CORNER OF SAID LOT 7; THENCE WEST 1.5 RODS; THENCE NORTH 10 FEET TO THE NORTH LINE OF SAID LOT 7; THENCE WEST ALONG THE NORTH LINE OF SAID LOT 7, 4.5 RODS; MORE OR LESS, TO THE PLACE OF BEGINNING.

PART OF LOT 7, BLOCK 34, PLAT A, OGDEN CITY SURVEY; BEGINNING AT THE NORTHWEST CORNER OF SAID LOT 7; THENCE EAST 33 FEET; THENCE SOUTH 132 FEET; THENCE WEST 33 FEET; THENCE NORTH 132 FEET TO BEGINNING; BEING THE SAME PROPERTY CONVEYED BY C PETERSON ET UX. TO EDWARD T JEFFERY, CHESTER S MOREY & JOEL F VAILE, TRUSTEE, BY DEED DATED APRIL 10, 1909, AND

10300005

182 LB. WEBER COUNTY, UTAH. BEGINNING AT THE NORTHEAST CORNER OF SAID LOT 7 AND RUNNING THENCE WEST 1.5 RODS; THENCE SOUTH 100 FEET; THENCE EAST 1.5 RODS; THENCE NORTH 100 FEET TO THE PLACE OF BEGINNING.

ALSO, THE EAST 1/2 OF LOT 4, BLOCK 34, PLAT A, OGDEN CITY SURVEY, WEBER COUNTY, UTAH.

ALSO, ALL OF LOTS 3 AND 8, BLOCK 34, PLAT A, OGDEN CITY SURVEY, WEBER COUNTY, UTAH.

ALSO, THE WEST 1/2 OF LOT 4, BLOCK 34, PLAT A, OGDEN CITY SURVEY, WEBER COUNTY, UTAH.

ALSO, ALL THAT PART OF LOT 7, BLOCK 34, PLAT A, OGDEN CITY SURVEY, WEBER COUNTY, UTAH; DESCRIBED AS FOLLOWS,

TO-WIT: BEGINNING AT A POINT 2 RODS EAST OF THE NORTHWEST CORNER OF SAID LOT 7 AND RUNNING THENCE SOUTH 8 RODS; THENCE WEST TWO RODS; THENCE SOUTH 12 RODS; MORE OR LESS, TO THE SOUTHWEST CORNER OF SAID LOT 7; THENCE EAST 8 RODS; MORE OR LESS TO THE SOUTHEAST CORNER OF SAID LOT 7; THENCE NORTH 23 FEET; MORE OR LESS, TO A POINT 100 FEET SOUTH OF THE NORTH CORNER OF SAID LOT 7; THENCE WEST 1.5 RODS; THENCE NORTH 10 FEET TO THE NORTH LINE OF SAID LOT 7; THENCE WEST ALONG THE NORTH LINE OF SAID LOT 7, 4.5 RODS; MORE OR LESS, TO THE PLACE OF BEGINNING.

GESLER, DICK G
DENVER & RIO GRANDE

\$1,336.40
\$435.41

1709915 BK2076 PG343

Tax Serial No. Legal Description

Owner

Assessment

Tax Serial No.	Legal Description	Owner	Assessment
10300005	RECORDED IN BLOCK 34, RECORDS OF WEBER COUNTY, UTAH. PART OF LOT 5, BLOCK 34, PLAT A, OGDEN CITY SURVEY, WEBER COUNTY, UTAH: BEGINNING AT THE SOUTHWEST CORNER OF SAID LOT 5, RUNNING THENCE EAST 132 FEET, THENCE NORTH 131 FEET, THE WEST 132 FEET, THENCE SOUTH 131 FEET TO THE PLACE OF BEGINNING.	DENVER & RIO GRANDE MARTINEZ, ARSENIO RAYMON	\$485.41 \$184.78
10300007	PART OF LOT 5, BLOCK 34, PLAT A, OGDEN CITY SURVEY, WEBER COUNTY, UTAH: BEGINNING AT A POINT 131 FEET NORTH FROM SOUTHWEST CORNER OF SAID LOT 5, AND RUNNING THENCE NORTH 85 FEET, THENCE EAST 132 FEET, MORE OR LESS, TO THE EAST LINE SAID LOT 5, THENCE SOUTH 85.5 FEET, THENCE WEST 132 FEET, MORE OR LESS, TO THE PLACE OF BEGINNING.	WORRALL, RAYMOND C	\$51.11
10300008	COMMENCING AT A POINT 216.5 FEET NORTH OF THE SOUTHEAST CORNER OF LOT 5, BLOCK 34, PLAT A, OGDEN CITY SURVEY, WEBER COUNTY, UTAH: THENCE NORTH ALONG THE EAST LINE OF SAID LOT 5, 79.84 FEET, MORE OR LESS, THENCE WEST 132 FEET TO THE WEST LINE OF LOT 5, THENCE SOUTH 79.84 FEET, MORE OR LESS, THENCE EAST 132 FEET TO THE POINT OF BEGINNING, TOGETHER WITH RIGHT TO USE PARTY WALL.	WORRALL, RAYMOND C	\$99.60
10300009	ALL OF LOT 6, BLOCK 34, PLAT A, OGDEN CITY SURVEY AND PART OF LOT 5, BLOCK 34, PLAT A, OGDEN CITY SURVEY, WEBER COUNTY UTAH; DESCRIBED AS FOLLOWS: BEGINNING AT THE NORTHWEST CORNER OF LOT 5, BLOCK 34, PLAT A, OGDEN CITY SURVEY AND RUNNING THENCE SOUTH ALONG THE WESTERN LINE OF SAID LOT 37.5 FEET, THENCE SOUTH ALONG THE WESTERN LINE OF SAID LOT 37.5 FEET, THENCE EAST 132 FEET, THENCE NORTH ALONG THE EASTERLY LINE OF SAID LOT 37.5 FEET, THENCE WEST ALONG THE NORTHERLY LINE OF SAID LOT 132 FEET TO THE POINT OF BEGINNING.	SHARIFAN, SUSI	\$255.57
10300010	PART OF LOT 9, BLOCK 34, PLAT A, OGDEN CITY, WEBER COUNTY, UTAH: BEGINNING AT THE NORTHWEST CORNER OF LOT 9, THENCE SOUTH 165 FEET, THENCE EAST 99 FEET, THENCE NORTH 165 FEET,	ARS PARTNERSHIP	\$252.61

E: 1709915 BK2076 PG344

Tax Serial No. Legal Description Owner Assessment

10300010 THENCE WEST 105 FEET TO THE PL. JOB OF BEGINNING
 10300017 PART OF LOTS 9 AND 10, BLOCK 34, PLAT A, OGDEN CITY SURVEY
 WEBER COUNTY, UTAH. BEGINNING AT THE NORTHEAST CORNER OF S
 LOT 10, RUNNING THENCE SOUTH 47.75 FEET; THENCE WEST 132
 FEET; THENCE SOUTH 117.25 FEET; THENCE WEST 33 FEET; THENCE
 NORTH 165 FEET; THENCE EAST 165 FEET TO THE PLACE OF
 BEGINNING.
 AR.S PARTNERSHIP
 SHERIDAN, ABDEE &
 \$252.61
 \$368.34

10300018 BEGINNING AT A POINT 47.75 FEET SOUTH FROM THE NORTHEAST
 CORNER OF LOT 10, BLOCK 34, PLAT A, OGDEN CITY SURVEY, WEBE
 COUNTY, UTAH; RUNNING THENCE SOUTH 39 FEET; THENCE WEST 132
 FEET; THENCE NORTH 39 FEET; THENCE EAST 132 FEET TO PLACE
 OF BEGINNING.
 SHERIDAN, ABDEE & WF
 \$34.97

10300019 PART OF LOTS 1, 2, 9 AND 10, BLOCK 34, PLAT A, OGDEN CITY
 SURVEY, WEBER COUNTY, UTAH; BEGINNING AT A POINT 87.75 FEET
 SOUTH 0D58° WEST FROM THE NORTHEAST CORNER OF SAID LOT 10.
 THENCE SOUTH 0D58° WEST 282.40 FEET TO THE NORTH EDGE OF AN
 EXISTING BLOCK BUILDING, THENCE NORTH 88D45°12' WEST 62.98
 FEET ALONG SAID BUILDING, THENCE NORTH 0D58° EAST 18.99 FEE
 THENCE NORTH 89D30°41' WEST 103.34 FEET TO THE SOUTHEAST
 CORNER OF AN EXISTING LUMBER STORAGE BUILDING, THENCE NORTH
 0D50°24' EAST 20.71 FEET ALONG THE EAST EDGE OF SAID BUILLD
 THENCE NORTH 89D30°41' WEST 100.04 FEET ALONG THE NORTH EDG
 OF SAID BUILDING TO THE WEST LINE OF SAID LOT 9, THENCE NOR
 163.30 FEET, THENCE EAST 132 FEET, MORE OR LESS, TO THE WES
 LINE OF SAID LOT 10, THENCE NORTH 0D58° EAST 77.25 FEET,
 THENCE SOUTH 89D02° EAST 133.20 FEET TO THE POINT OF
 BEGINNING.
 JAG HOLDINGS INC
 \$938.25

10300023 PART OF LOT 1, BLOCK 34, PLAT "A", OGDEN CITY SURVEY.
 BEGINNING AT A POINT WHICH IS NORTH 89D09° WEST 62.00 FEET
 FROM THE SOUTHEAST CORNER OF SAID LOT 1; RUNNING THENCE NOR
 89D09° WEST 58.00 FEET; THENCE NORTH 0D58° EAST 132.24 FEET
 GEISLER, DICK G
 \$48.60

1709915 BK2076 P6345

Tax Serial No. Legal Description

Owner

Assessment

10900025 THENCE SOUTH 89°02' EAST 58.00 FEET, THENCE SOUTH 0°58' WEST
 132.25 FEET, THENCE SOUTH 89°02' EAST 24.00 FEET, THENCE SO
 0°58' WEST 132.23 FEET TO THE NORTH LINE OF 24TH STREET,
 THENCE NORTH 89°00' WEST 15.00 FEET TO THE PLACE OF BEGINNI
 NGRESS AND EGRESS DESCRIBED AS FOLLOWS: BEGINNING AT THE
 SOUTHWEST CORNER OF THE ABOVE DESCRIBED PROPERTY AND RUNNING
 THENCE NORTH 89°00' WEST 9.00 FEET, THENCE NORTH 0°58' WEST
 132.25 FEET, THENCE SOUTH 89°02' EAST 24.00 FEET, THENCE SO
 0°58' WEST 132.23 FEET TO THE NORTH LINE OF 24TH STREET,
 THENCE NORTH 89°00' WEST 15.00 FEET TO THE PLACE OF BEGINNI

GESLER, DICK G.
 548.60

10310001 PART OF LOTS 1, 9 AND 10, BLOCK 37, PLAT A, OGDEN CITY
 SURVEY, WEBER COUNTY, UTAH: BEGINNING AT THE SOUTHEAST
 CORNER OF SAID LOT 1, RUNNING THENCE WEST 286.5 FEET, THENC
 NORTH 308.4 FEET, THENCE EAST 14.5 FEET, THENCE NORTH 88
 FEET, TO THE NORTH LINE OF SAID LOT 9, THENCE EAST 107.5
 FEET, THENCE SOUTH 82 FEET, THENCE EAST 165 FEET, THENCE
 SOUTH 314.4 FEET, MORE OR LESS, TO BEGINNING.

SHARFAN, ABDEE &

\$760.47

10310002 PART OF LOTS 1, AND 5 TO 10, BLOCK 37, PLAT A, OGDEN CITY
 SURVEY, WEBER COUNTY, UTAH: BEGINNING AT A POINT 286.5 FEE
 WEST FROM THE SOUTHEAST CORNER OF SAID BLOCK, RUNNING THENC
 NORTH 308.4 FEET, THENCE EAST 14.5 FEET, THENCE NORTH 148
 FEET, THENCE NORTHWESTERLY 215.3 FEET, MORE OR LESS, TO A
 POINT IN THE NORTH LINE OF SAID BLOCK, BEING 339.5 FEET WES
 FROM THE NORTHEAST CORNER OF SAID BLOCK, THENCE WEST 62.5
 FEET, THENCE SOUTH 214.5 FEET THENCE EAST 72 FEET, THENCE
 SOUTH 445.9 FEET, MORE OR LESS, TO SOUTH LINE OF SAID BLODK
 THENCE EAST 43.5 FEET TO BENNING.

DENVER & RIO GRANDE, THE

\$120.08

10310003 PART OF LOT 2, BLOCK 37, PLAT A, OGDEN CITY SURVEY, WEBER
 COUNTY, UTAH: BEGINNING AT THE SOUTHEAST CORNER OF SAID
 LOT 2, RUNNING THENCE WEST 8 RODS, THENCE NORTH 8 RODS, THE
 EAST 8 RODS, THENCE SOUTH 8 RODS TO THE PLACE OF BEGINNING
 SUBJECT TO AND TOGETHER WITH A RIGHT-OF-WAY: BEGINNING

JONES, DENNIS R. &

\$428.32

1709915 BK2076 PG346

Tax Serial No. Legal Description Owner Assessment

Tax Serial No.	Legal Description	Owner	Assessment
10310009	AT A POINT 60 FEET WEST OF THE SOUTHEAST CORNER OF SAID LOT 12 FEET; THENCE SOUTH 8 RODS TO THE PLACE OF BEGINNING.	JONES, DENNIS R &	\$428.32
10310005	PART OF LOT 2 IN BLOCK 37, PLAT A OF OGDEN CITY SURVEY: BEGINNING AT A POINT 7 RODS EAST OF THE SOUTHWEST CORNER OF SAID LOT, AND RUNNING THENCE EAST 5 RODS, THENCE NORTH 8 RODS, THENCE WEST 5 RODS, THENCE SOUTH 8 RODS TO THE PLACE OF BEGINNING.	HARRIS, DELBERT J & WF	\$85.30
10310006	PART OF LOT 2, BLOCK 37, PLAT A, OGDEN CITY SURVEY, WEBER COUNTY, UTAH: BEGINNING AT THE SOUTHWEST CORNER OF LOT 2, THENCE NORTH 8 RODS, THENCE EAST 7 RODS, THENCE SOUTH 8 RODS THENCE WEST 7 RODS TO BEGINNING.	STEGEN, ELGIN C TRUSTEE	\$220.04
10310007	THE SOUTH 1/2 OF LOT 3, BLOCK 37, PLAT A, OGDEN CITY SURVEY, WEBER COUNTY, UTAH.	L. BLOOM AND SON OGDEN	\$90.57
10310008	ALL OF THE NORTH 1/2 OF LOT 3, BLOCK 37, PLAT A, OGDEN CITY SURVEY, WEBER COUNTY, UTAH.	CUTLER, BRYAN M	\$237.40
10310009	ALL OF LOT 4 AND PART OF LOT 5, BLOCK 37, PLAT A, OGDEN CITY SURVEY: BEGINNING AT THE NORTHWEST CORNER OF SAID LOT 5, RUNNING THENCE SOUTH 132 FEET, THENCE EAST 330 FEET, THENCE NORTH 49.5 FEET, THENCE WEST 72 FEET, THENCE NORTH 82.5 FEET THENCE WEST 258 FEET TO THE POINT OF BEGINNING.	CASE, RONNIE W A 1/2 &	\$440.30
10310010	PART OF LOT 6, BLOCK 37, PLAT A, OGDEN CITY SURVEY, WEBER COUNTY, UTAH; MORE PARTICULARLY DESCRIBED AS FOLLOWS: BEGINNING AT THE NORTHWEST CORNER OF SAID LOT 6, AND RUNNING THENCE SOUTH 132 FEET, THENCE EAST 158 FEET, THENCE NORTH 1 FEET, THENCE WEST 158 FEET TO THE PLACE OF BEGINNING.	BLUMEL, H RONALD & WF	\$468.72
10310011	PART OF LOT 7, BLOCK 37, PLAT A, OGDEN CITY SURVEY, WEBER COUNTY, UTAH: BEGINNING AT A POINT 5 RODS EAST FROM THE NORTHWEST CORNER OF SAID LOT, RUNNING THENCE SOUTH 8 RODS,	RANDALL PEAK CORPORATION	\$57.46

17099 15 BK2076 PG347

Tax Serial No. Legal Description

Owner

Assessment

10310011 EAST 9 RODS, THENCE NORTH 132 FEET TO THE PLACE OF BEGINNING. RANDALL PEAK CORPORATION \$571.44

10310012 PART OF LOT 7, BLOCK 37, PLAT A, OGDEN CITY SURVEY. BEGINN AT A POINT 7 RODS WEST FROM THE NORTHEAST CORNER OF SAID LOT 7, AND RUNNING THENCE SOUTH 8 RODS, THENCE WEST 3 RODS, THENCE NORTH 8 RODS, THENCE EAST 3 RODS TO THE PLACE OF BEGINNING. RANDALL PEAK CORPORATION \$160.08

10310013 PART OF LOT 7, BLOCK 37, PLAT A, OGDEN CITY SURVEY, WEBER COUNTY, UTAH. BEGINNING AT THE NORTHEAST CORNER OF SAID LOT 7, RUNNING THENCE WEST 7 RODS, THENCE SOUTH 74 FEET, THENCE EAST 7 RODS, THENCE NORTH 74 FEET TO THE PLACE OF BEGINNING. RANDALL, MERLE 1/2 & \$53.08

10310014 PART OF LOT 7, BLOCK 37, PLAT A, OGDEN CITY SURVEY, WEBER COUNTY, UTAH. BEGINNING AT A POINT 74 FEET SOUTH OF THE NORTHEAST CORNER OF SAID LOT 7, RUNNING THENCE SOUTH 58 FEET MORE OR LESS, TO THE SOUTHEAST CORNER OF SAID LOT 7, THENCE WEST 7 RODS, THENCE NORTH 58 FEET, THENCE EAST 7 RODS TO THE PLACE OF BEGINNING. RANDALL, MERLE 1/2 & \$202.37

10310015 PART OF LOT 8, IN BLOCK 37, PLAT "A", OGDEN CITY SURVEY. BEGINNING AT THE NORTHEAST CORNER OF SAID LOT 8 AND RUNNING THENCE SOUTH 132 FEET, THENCE WEST 15 RODS, THENCE NORTH 13 FEET, THENCE EAST 15 RODS TO THE PLACE OF BEGINNING. RANDALL PEAK CORPORATION \$317.01

10310017 BEING A PART OF LOT 9, BLOCK 37, PLAT A, OGDEN CITY SURVEY, BEGINNING AT THE NORTHEAST CORNER OF SAID LOT 9, AND RUNNING THENCE SOUTH 82 FEET TO THE NORTH LINE OF PROPERTY OWNED BY OGDEN IRON WORKS COMPANY, THENCE WEST ALONG SAID PROPERTY 165 FEET, MORE OR LESS, TO THE INTERSECTION OF THE LINE WITH THE PROPERTY OWNED BY THE OGDEN IRON WORKS COMPANY, THENCE NORTH 82 FEET, THENCE EAST 165 FEET, MORE OR LESS, TO THE POINT OF BEGINNING. RANDALL PEAK CORPORATION \$698.75

1709915 BK2076 PG348

Tax Serial No. Legal Description

Owner

Assessment

10320018 PART OF LOT 1, BLOCK 37, PLAT A, OGDEN CITY SURVEY, WEBER COUNTY, UTAH, BEGINNING AT THE INTERSECTION OF THE CENTERLINE OF THE NORTHWEST CORNER OF SAID LOT 6, AND RUNNING THENCE SOUTH 13 FEET, THENCE EAST 100 FEET, THENCE NORTH 132 FEET, THENCE WEST 100 FEET TO PLACE OF BEGINNING.

FRANKLIN PRODUCE & FOODS INC
\$247.84

10320019 PART OF LOTS 6, 7 AND 8, BLOCK 37, PLAT A, OGDEN CITY SURVEY, WEBER COUNTY, UTAH, BEGINNING AT A POINT LYING WEST 286.5 FEET, NORTH 308.4 FEET, MORE OR LESS, TO A POINT 44 FEET NORTH FROM THE SOUTH LINE OF SAID LOT 9, EAST 14.5 FEET AND NORTH 88 FEET TO A POINT ON THE NORTH LINE OF LOT 9 FROM THE SOUTHEAST CORNER OF LOT 1, SAID BLOCK 37, RUNNING THENCE NORTH 60 FEET, THENCE NORTHWESTERLY 215.3 FEET, MORE OR LESS, TO POINT ON THE NORTH LINE OF SAID LOT 6, 339.5 FEET, MORE OR LESS, WEST FROM THE NORTHEAST CORNER OF SAID BLOCK 37, THEN EAST ALONG SAID LINE 92 FEET, THENCE SOUTH 264.4 FEET TO NORTH LINE OF LOT 9, THENCE WEST 25 FEET TO THE POINT OF BEGINNING.

RANCO RENTAL EQUIPMENT CORP
\$61.87

10320001 PART OF LOTS 9 AND 10, BLOCK 38, PLAT A, OGDEN CITY SURVEY, WEBER COUNTY, UTAH, BEGINNING AT THE NORTHEAST CORNER OF SAID LOT 10, SAID POINT OF BEGINNING ALSO BEING NORTH 89D02' WEST 49.50 FEET AND SOUTH 0D58' WEST 49.50 FEET FROM THE OGDEN CITY SURVEY MONUMENT AT THE INTERSECTION OF THE CENTERLINES OF 2 STREET AND GRANT AVENUE, OGDEN CITY, WEBER COUNTY, UTAH, RUNNING THENCE SOUTH 0D58' WEST 298.00 FEET TO A POINT; THE NORTH 89D02' WEST 33.00 FEET TO A POINT; THENCE NORTH 44D02' WEST 26.87 FEET TO A POINT; THENCE NORTH 89D02' WEST 140.00 FEET TO A POINT; THENCE NORTH 0D58' EAST 279.00 FEET TO A POINT; THENCE SOUTH 89D02' EAST 192.00 FEET TO THE POINT OF BEGINNING, CONTAINING 1.248 ACRES. SUBJECT TO RIGHT OF WAY (1396-1403) AND (1397-1433)

CONNECTICUT GENERAL LIFE
\$1,215.70

10320058 OGDEN CITY PLAZA INVESTORS LT \$9,616.87

1709915 BK2076 P6349

Tax Serial No. Legal Description

Owner

Assessment

10320058

ALL OF BLOCK 38, PLAT A, OGDEN CITY SURVEY, WEBER COUNTY, UTAH, SAID POINT BEING SOUTH CORNER OF LOT 10, SAID POINT OF BEGINNING AT THE NORTHEAST CORNER OF LOT 10, SAID POINT OF BEGINNING ALSO BEING NORTH 89D02' WEST 49.50 FEET AND SOUTH 0D58' WEST 49.50 FEET FROM THE OGDEN CITY SURVEY MONUMENT A THE INTERSECTION OF THE CENTERLINES OF 22ND STREET AND GRAN AVENUE, OGDEN CITY, WEBER COUNTY, UTAH, RUNNING THENCE SOUTH 0D58' WEST 298.00 FEET TO A POINT; THENCE NORTH 89D02' WEST 33.00 FEET TO A POINT; THENCE NORTH 44D02' WEST 26.87 FEET TO A POINT; THENCE NORTH 89D02' WEST 140.00 FEET TO A POINT; THENCE NORTH 0D58' EAST 279.00 FEET TO A POINT; THEN SOUTH 89D02' EAST 192.00 FEET TO THE POINT OF BEGINNING. ALSO EXCEPTING THE FOLLOWING: BEGINNING AT THE NORTHWEST CORNER OF BLOCK 38, PLAT A, OGDEN CITY SURVEY, WEBER COUNTY UTAH, SAID POINT BEING SOUTH 0D58' WEST 49.50 FEET AND SOUTH 89D02' EAST 49.50 FEET FROM THE OGDEN CITY SURVEY MONUMENT THE INTERSECTION OF THE CENTERLINES OF 22ND STREET AND LINCOLN AVENUE, AND RUNNING THENCE SOUTH 89D02' EAST ALONG THE NORTH LINE OF SAID BLOCK 38, A DISTANCE OF 250.17 FEET; THENCE SOUTH 0D58' WEST 136.00 FEET; THENCE NORTH 89D02' WEST 250.17 FEET TO THE WEST LINE OF SAID BLOCK 38, A DISTANCE OF 250.17 FEET; THENCE SOUTH 0D58' WEST 136.00 FEET; THENCE NORTH 89D02' WEST 250.17 FEET TO THE WEST LINE

OGDEN CITY PLAZA INVESTORS LT

\$9,616.87

BEGINNING AT THE NORTHEAST CORNER OF LOT 10, SAID POINT OF BEGINNING ALSO BEING NORTH 89D02' WEST 49.50 FEET AND SOUTH 0D58' WEST 49.50 FEET FROM THE OGDEN CITY SURVEY MONUMENT A THE INTERSECTION OF THE CENTERLINES OF 22ND STREET AND GRAN AVENUE, OGDEN CITY, WEBER COUNTY, UTAH, RUNNING THENCE SOUTH 0D58' WEST 298.00 FEET TO A POINT; THENCE NORTH 89D02' WEST 33.00 FEET TO A POINT; THENCE NORTH 44D02' WEST 26.87 FEET TO A POINT; THENCE NORTH 89D02' WEST 140.00 FEET TO A POINT; THENCE NORTH 0D58' EAST 279.00 FEET TO A POINT; THEN SOUTH 89D02' EAST 192.00 FEET TO THE POINT OF BEGINNING. ALSO EXCEPTING THE FOLLOWING: BEGINNING AT THE NORTHWEST CORNER OF BLOCK 38, PLAT A, OGDEN CITY SURVEY, WEBER COUNTY UTAH, SAID POINT BEING SOUTH 0D58' WEST 49.50 FEET AND SOUTH 89D02' EAST 49.50 FEET FROM THE OGDEN CITY SURVEY MONUMENT THE INTERSECTION OF THE CENTERLINES OF 22ND STREET AND LINCOLN AVENUE, AND RUNNING THENCE SOUTH 89D02' EAST ALONG THE NORTH LINE OF SAID BLOCK 38, A DISTANCE OF 250.17 FEET; THENCE SOUTH 0D58' WEST 136.00 FEET; THENCE NORTH 89D02' WEST 250.17 FEET TO THE WEST LINE OF SAID BLOCK 38, A DISTANCE OF 250.17 FEET; THENCE SOUTH 0D58' WEST 136.00 FEET; THENCE NORTH 89D02' WEST 250.17 FEET TO THE WEST LINE

OGDEN CITY PLAZA INVESTORS LT

\$231.12

BEGINNING AT THE NORTHWEST CORNER OF BLOCK 38, PLAT A, OGDEN CITY SURVEY, WEBER COUNTY, UTAH, SAID POINT BEING SOUTH 0D58' WEST 49.50 FEET AND SOUTH 89D02' EAST 49.50 FEET FROM THE OGDEN CITY SURVEY MONUMENT AT THE INTERSECTION OF THE CENTERLINES OF 22ND STREET AND LINCOLN AVENUE, AND RUNNING THENCE SOUTH 89D02' EAST ALONG THE NORTH LINE OF SAID BLOCK 38, A DISTANCE OF 250.17 FEET; THENCE SOUTH 0D58' WEST 136.00 FEET; THENCE NORTH 89D02' WEST 250.17 FEET TO THE WEST LINE

15 150363 BK2076 1517099 E#

Tax Serial No. Legal Description

Owner

Assessment

10330001 PART OF LOTS 1, 9 AND 10, BLOCK 39, PLAT A, OGDEN CITY SURV

OGDEN CITY PLAZA INVESTORS LT
CONNECTICUT GENERAL LIFE

\$2,876.93

SAD POINT OF BEGINNING NORTH 0D58' EAST ALONG SAID WEST LINE
84.14 FEET SOUTH 0D58' WEST ALONG SAID WEST LINE FROM THE
NORTHEAST CORNER OF SAID LOT 9, SAID POINT OF BEGINNING ALS
BEING 398.63 FEET SOUTH 0D58' WEST (398.40 FEET SOUTH 0D58'
WEST PER OGDEN CITY SURVEY PLAT "A"), AND 56.00 FEET NORTH
89D02' WEST OF THE OGDEN CITY MONUMENT LOCATED 10 FEET WEST
THE INTERSECTION OF 22ND STREET AND WASHINGTON BLVD IN
OGDEN CITY; RUNNING THENCE SOUTH 0D58' WEST 234.64 FEET ALO
SAID WEST LINE; THENCE NORTH 89D09'56" WEST 113.10 FEET;
THENCE SOUTH 0D46'57" WEST, 31.34 FEET; THENCE NORTH 89D09'
WEST 0.07 FEET; THENCE NORTH 0D46'57" EAST 0.22 FEET; THENC
NORTH 89D08'19" WEST 80.53 FEET; THENCE NORTH 0D49'58" EAST
101.61 FEET; THENCE NORTH 89D1'02" WEST 1.00 FEET; THENCE
NORTH 0D49'58" EAST 110.00 FEET; THENCE SOUTH 89D1'02" EAS
1.00 FEET; THENCE NORTH 0D49'58" EAST 45.24 FEET; THENCE
NORTH 89D1'02" WEST 6.15 FEET; THENCE NORTH 0D49'58" EAST
8.87 FEET; THENCE SOUTH 89D09'56" EAST 200.37 FEET TO THE
POINT OF BEGINNING.

10330002 PART OF BLOCK 39, PLAT A, OGDEN CITY SURVEY, WEBER COUNTY,

OGDEN CITY NEIGHBORHOOD

\$19,733.87

UTAH; BEGINNING AT A POINT 547.05 FEET NORTH 89D02' WEST
AND 49.5 FEET SOUTH 0D58' WEST FROM THE SOUTHEAST CORNER OF
LOT 1; RUNNING THENCE NORTH 0D58' EAST 446.72 FEET; THENCE
SOUTH 89D02' EAST 513.75 FEET; THENCE NORTH 0D58' EAST 264.
FEET; THENCE NORTH 89D02' WEST 653.25 FEET; THENCE SOUTH 0D
WEST 711.54 FEET; THENCE SOUTH 89D02' EAST 132.92 FEET TO
PLACE OF BEGINNING.
CONTAINING 5.46 ACRES, M/L

01-033-0005

1709915 BK2076 PG351

Tax Serial No. Legal Description

Owner

Assessment

01-033-0049

PART OF LOTS 8 AND 7 AND A PART OF THE VACATED PORTIONS OF
WEBER AVENUE AND 23RD STREET IN OGDEN CITY, UTAH, DESCRIBED AS
FOLLOWS: BEGINNING AT A POINT 35.31 FEET
NORTH 0D58' EAST ALONG THE WEST LINE OF SAID LOT 3, OF
BLOCK 39, AND 139.40 FEET SOUTH 89D02' EAST FROM THE
SOUTHWEST CORNER OF SAID LOT 3, SAID POINT OF BEGINNING
ALSO BEING 768.80 FEET NORTH 89D02' WEST ALONG THE CENTERLINE
OF 22ND STREET TO THE INTERSECTION OF 22ND STREET AND GRANT
AVENUE AND 544.16 FEET SOUTH 0D58' WEST ALONG THE CENTERLINE
OF GRANT AVENUE, AND SOUTH 89D02' EAST 188.90 FEET FROM THE
OGDEN CITY MONUMENT, LOCATED 10 FEET WEST OF THE INTERSECTION
OF 22ND STREET AND WASHINGTON BOULEVARD, IN OGDEN CITY;
THENCE SOUTH 89D02' EAST 80.57 FEET; THENCE NORTH 45D5636"
EAST 23.87 FEET; THENCE NORTH 44D0008" WEST 74.94 FEET;
THENCE NORTH 45D5636" EAST 54.04 FEET; THENCE SOUTH
44D0008" EAST 198.56 FEET; THENCE SOUTH 0D58' WEST 329.11
FEET; THENCE NORTH 89D02' WEST 72.00 FEET; THENCE SOUTH 0D5
WEST 20.01 FEET; THENCE NORTH 89D02' WEST 151.00 FEET; THEN
NORTH 0D58' EAST 381.47 FEET TO THE POINT OF BEGINNING.
TOGETHER WITH RIGHT OF WAY (1396-1402) AND (1397-1432)

P OGDEN CITY MALL LLC

\$8,236.97

10330050 PART OF LOT 1, BLOCK 39, PLAT "A" AND A PART OF THE VACATED
PORTION OF 23RD STREET ABUTTING SAID BLOCK, ALL IN PLAT "A"

OGDEN FIRST FEDERAL SAVINGS A

\$2,196.70

OGDEN CITY SURVEY, OGDEN CITY, WEBER COUNTY, UTAH, DESCRIBE
AS FOLLOWS: BEGINNING AT A POINT ON THE WEST LINE OF
WASHINGTON BLVD 5.50 FEET SOUTH 0D58' WEST ALONG SAID WEST
LINE FROM THE SOUTHEAST CORNER OF SAID LOT 1, SAID POINT OF
BEGINNING ALSO BEING 717.47 FEET SOUTH 0D58' WEST (717.04
FEET SOUTH 0D58' WEST PER OGDEN CITY SURVEY PLAT "A") AND
56.00 FEET NORTH 89D02' WEST OF THE OGDEN CITY SURVEY MONUM

1709915 BK2076 PG352

Tax Serial No. Legal Description

Owner

Assessment

1034001 PART OF LOT 3, BLOCK 40, PLAT A, OGDEN CITY SURVEY, WEBER COUNTY, UTAH: BEGINNING AT THE INTERSECTION OF 2ND STREET AND WASHINGTON BLVD. IN OGDEN CITY, KANE COUNTY, THENCE NORTH 89D09'56" WEST 110.14 FEET, THENCE NORTH 0D58' EAST 0.85 FEET, THENCE NORTH 89D09'56" WEST 2.76 FEET, THENCE NORTH 0D46'57" EAST 51.76 FEET, THENCE SOUTH 89D09'56" EAST 0.07 FEET TO THE WEST SIDE OF AN EXISTING BRICK WALL, THENCE NORTH 0D46'57" EAST 31.34 FEET TO THE NORTH SIDE OF AN EXISTING BRICK WALL, THENCE SOUTH 89D09'56" EAST 113.10 FEET ALONG SAID NORTH SIDE OF BRICK WALL TO THE WEST LINE OF WASHINGTON BLVD., THENCE SOUTH 0D58' WEST 84.20 FEET ALONG SAID WEST LINE TO THE POINT OF BEGINNING.
CONTAINS 0.218 ACRE

UTAH FEDERAL SAVINGS BANK \$2,196.70

1034001 PART OF LOT 3, BLOCK 40, PLAT A, OGDEN CITY SURVEY, WEBER COUNTY, UTAH: BEGINNING AT THE SOUTHWEST CORNER OF SAID LOT AND RUNNING THENCE NORTH 8 RODS; THENCE EASTERLY AT RIGHT ANGLES 7 RODS; THENCE SOUTHERLY AT RIGHT ANGLES 8 RODS; THENCE WESTERLY AT RIGHT ANGLES, PARALLEL WITH AND FRONTING ON 23RD STREET, 7 RODS TO THE PLACE OF BEGINNING; BEING THE SAME PREMISES CONVEYED BY JOHN HERBERT FARMER TO THE GRANTO J.H. BENNETT, BY WARRANTY DEED, DATED JULY 1 1889, AND RECORDED IN THE OFFICE OF THE REGISTER OF WEBER COUNTY, UTAH IN BOOK OF DEED NO. 3, PAGE 91, JULY 1, 1889.

UTAH FEDERAL SAVINGS BANK \$109.97

1034001 PART OF LOTS 4 AND 5, BLOCK 40, PLAT A, OGDEN CITY SURVEY, WEBER COUNTY, UTAH: BEGINNING AT THE SOUTHEAST CORNER OF LOT 4; THENCE NORTH 230 FEET; THENCE WEST 84.5 FEET; THENCE SOUTHWESTERLY TO A POINT 157.25 FEET NORTH AND 69.5 FEET WEST OF THE SOUTHEAST CORNER OF LOT 4; THENCE SOUTH 74.75 FEET; THENCE WEST 194.5 FEET, MORE OR LESS TO THE WEST LINE OF SAID LOT 5; THENCE SOUTH 82.5 FEET TO THE SOUTHWEST CORNER OF LOT 5; THENCE EAST 264 FEET, MORE OR LESS TO THE PLACE OF BEGINNING

UTAH FEDERAL SAVINGS BANK \$489.45

E# 17099 15 BK2074 PG3013

Tax Serial No. ~~Legal Description~~

Owner

Assessment

10340021

10340021 PART OF RIGHT-OF-WAY OVER THE FOLLOWING PARCELS: LOT 4, BLOCK 40, PLAT A, OGDEN CITY SURVEY, WEBER COUNTY, UTAH; AND LOT 1, BLOCK 40, PLAT A, OGDEN CITY SURVEY, WEBER COUNTY, UTAH.

UTAH FEDERAL SAVINGS BANK

\$489.45

BEGINNING AT A POINT 69.5 FEET WEST AND 82.5 FEET NORTH OF THE SOUTHEAST CORNER OF LOT 4; THENCE NORTH 74.75 FEET, THE NORTHWESTERLY ALONG THE LINE OF PARCEL 1, AFORESAID, TO A POINT 173.775 FEET, MORE OR LESS, NORTH AND 15 FEET WEST OF BEGINNING; THENCE SOUTH 173.775 FEET, MORE OR LESS, TO A POINT 15 FEET WEST OF BEGINNING; THENCE EAST 15 FEET TO THE PLACE OF BEGINNING. SUBJECT TO RIGHTS-OF-WAY, EASEMENTS, AND RESTRICTIONS RECORD AND/OR ENFORCEABLE IN LAW AND EQUITY.

10340022

10340022 PART OF LOTS 4 AND 5, BLOCK 40, PLAT A, OGDEN CITY SURVEY; BEGINNING AT A POINT 5 RODS NORTH OF THE SOUTHWEST CORNER OF SAID LOT 5, AND RUNNING THENCE NORTH 48 FEET 10 INCHES; THENCE EAST 100 FEET; THENCE NORTH 6 INCHES; THENCE EAST 80 FEET; THENCE SOUTH 49 FEET 4 INCHES; THENCE WEST 180 FEET TO THE PLACE OF BEGINNING. TOGETHER WITH A RIGHT-OF-WAY FOR ALL PURPOSES OVER THE FOLLOWING TRACT OF LAND AND EVERY PART AND PARCEL THEREOF: BEGINNING AT THE SOUTHEAST CORNER OF SAID LOT 4; AND RUNNING THENCE NORTH 230 FEET; THENCE WEST 84 1/2 FEET; THENCE SOUTH 148 1/2 FEET; THENCE EAST 15 FEET THENCE NORTH 128 1/2 FEET; THENCE EAST 54 1/2 FEET; THENCE SOUTH 210 FEET; THENCE EAST 15 FEET TO BEGINNING.

UTAH FEDERAL SAVINGS BANK

\$98.02

10340023

10340023 PART OF LOTS 4 AND 5, BLOCK 40, PLAT A, OGDEN CITY SURVEY, WEBER COUNTY, UTAH; BEGINNING AT A POINT 9.5 RODS NORTH OF THE SOUTHWEST CORNER OF SAID LOT 5; RUNNING THENCE SOUTH 25 FEET 6 INCHES; THENCE EAST 100 FEET; THENCE NORTH 6 INCHES; THENCE EAST 80 FEET, MORE OR LESS, TO A POINT 84.5 FEET WEST OF THE EAST LINE OF SAID LOT 4, SAID POINT BEING ON THE WEST LINE OF A CERTAIN RIGHT-OF-WAY; THENCE NORTH ALONG RIGHT-OF-

UTAH FEDERAL SAVINGS BANK

\$51.97

4 17099 15 BK2076 PG354

Tax Serial No. Legal Description Owner Assessment

10340023 PART OF LOTS 4 AND 5, BLOCK 40, PLAT A, OGDEN CITY SURVEY, WEBER COUNTY, UTAH; BEGINNING 9.5 RODS NORTH AND 180 FEET EAST OF THE SOUTHWEST CORNER OF SAID LOT 5, RUNNING THENCE SOUTH 25 FEET, THENCE EAST 15 FEET, THENCE NORTH 25 FEET, THENCE WEST 15 FEET TO BEGINNING.
 ALSO A RIGHT-OF-WAY OVER THE FOLLOWING DESCRIBED LAND: BEGINNING AT THE SOUTHEAST CORNER OF SAID LOT 4 AND RUNNING THENCE NORTH 230 FEET, THENCE WEST 84.5 FEET, THENCE SOUTH A POINT WHICH IS 157.25 FEET NORTH AND 84.5 FEET WEST OF THE SOUTHEAST CORNER OF SAID LOT 4, THENCE EAST 15 FEET, THENCE NORTH TO A POINT WHICH IS 210 FEET NORTH AND 69.5 FEET WEST OF SOUTHEAST CORNER OF SAID LOT 4, THENCE EAST 54.5 FEET, THENCE SOUTH 210 FEET, THENCE EAST 15 FEET TO THE PLACE OF BEGINNING.
 \$51.97

10340024 PART OF LOTS 4 AND 5, BLOCK 40, PLAT A, OGDEN CITY SURVEY, WEBER COUNTY, UTAH; BEGINNING 9.5 RODS NORTH AND 180 FEET EAST OF THE SOUTHWEST CORNER OF SAID LOT 5, RUNNING THENCE SOUTH 25 FEET, THENCE EAST 15 FEET, THENCE NORTH 25 FEET, THENCE WEST 15 FEET TO BEGINNING.
 ALSO A RIGHT-OF-WAY OVER THE FOLLOWING DESCRIBED LAND: BEGINNING AT THE SOUTHEAST CORNER OF SAID LOT 4 AND RUNNING THENCE NORTH 230 FEET, THENCE WEST 84.5 FEET, THENCE SOUTH A POINT WHICH IS 157.25 FEET NORTH AND 84.5 FEET WEST OF THE SOUTHEAST CORNER OF SAID LOT 4, THENCE EAST 15 FEET, THENCE NORTH TO A POINT WHICH IS 210 FEET NORTH AND 69.5 FEET WEST OF SOUTHEAST CORNER OF SAID LOT 4, THENCE EAST 54.5 FEET, THENCE SOUTH 210 FEET, THENCE EAST 15 FEET TO THE PLACE OF BEGINNING.
 \$1.70

10340025 PART OF LOTS 4 AND 5, BLOCK 40, PLAT A, OGDEN CITY SURVEY; BEGINNING AT A POINT 157.25 FEET NORTH FROM THE SOUTHWEST CORNER OF SAID LOT 5, RUNNING THENCE NORTH 38 FEET TO A POINT 135.97 FEET, SOUTH FROM THE NORTHWEST CORNER OF SAID LOT, THENCE EAST 165 FEET, THENCE SOUTH 5.5 FEET, THENCE SOUTH 42D14' EAST TO A POINT 157.25 FEET NORTH AND 194.5 FEET FROM THE SOUTHWEST CORNER OF SAID LOT 5, THENCE WEST 194.5 FEET TO THE PLACE OF BEGINNING.
 SUBJECT TO RIGHT-OF-WAY.
 \$249.85

10340027 PART OF LOTS 4 AND 5, BLOCK 40, PLAT A, OGDEN CITY SURVEY, WEBER COUNTY, UTAH; DESCRIBED AS FOLLOWS: BEGINNING AT A POINT 99 FEET SOUTH FROM THE NORTHWEST CORNER OF SAID LOT 5 AND RUNNING THENCE SOUTH 36.97 FEET TO A POINT 195.25 FEET NORTH FROM THE SOUTHWEST CORNER OF SAID LOT 5, THENCE RUNNING EAST 165 FEET, THENCE NORTH 36.97 FEET, THENCE

G AND M CLIFTON LTD \$139.19

1709915 BK2076 P6355

Tax Serial No. Legal Description

Owner

Assessment

10340028

G AND M CLIFTON LTD

\$139.19

WEST 165 FEET TO THE PLACE OF BEGINNING
 ALSO BEGINNING AT A POINT 99 FEET SOUTH AND 84 FEET WEST
 FROM THE NORTHEAST CORNER OF SAID LOT 4, AND RUNNING THENCE
 WEST 14.5 FEET, THENCE SOUTH 41.25 FEET, THENCE SOUTH 42D14
 EAST 21.57 FEET TO THE ALLEYWAY AND TO A POINT SOUTH OF THE
 PLACE OF BEGINNING, THENCE NORTH 57.225 FEET TO THE PLACE
 OF BEGINNING.
 TOGETHER WITH A RIGHT-OF-WAY OVER THE FOLLOWING LAND,
 TO-WIT: BEGINNING AT THE SOUTHEAST CORNER OF SAID LOT 4, A
 RUNNING THENCE NORTH 230 FEET, THENCE WEST 84.5 FEET, THENCE
 SOUTH 56.225 FEET, THENCE EAST 15 FEET, THENCE NORTH 36.225
 FEET, THENCE EAST 54.5 FEET, THENCE SOUTH 210 FEET, THENCE
 EAST 15 FEET TO THE PLACE OF BEGINNING.
 ALSO: A RIGHT-OF-WAY OVER THE FOLLOWING PARCEL OF LAND
 TO-WIT: BEGINNING AT THE NORTHEAST CORNER OF SAID PROPERTY
 AND RUNNING THENCE IN A NORTHERLY DIRECTION TO 22ND STREET,
 OGDEN CITY, WEBER COUNTY, UTAH.

10340028 PART OF LOTS 4 AND 5, BLOCK 40, PLAT A, OGDEN CITY SURVEY,
 WEBER COUNTY, UTAH: BEGINNING AT A POINT 68.5 FEET SOUTH
 FROM THE NORTHWEST CORNER OF SAID LOT 5, AND RUNNING THENCE
 SOUTH 30.5 FEET, THENCE EAST 180 FEET, MORE OR LESS, TO A
 POINT 99 FEET SOUTH AND 84 FEET WEST FROM THE NORTHEAST
 CORNER OF SAID LOT 4, THENCE NORTHWESTERLY TO A POINT 68.5
 FEET SOUTH AND 89 FEET WEST FROM THE NORTHEAST CORNER OF SA
 LOT 4, THENCE WEST 175 FEET, MORE OR LESS, TO THE PLACE
 OF BEGINNING.
 TOGETHER WITH A PERPETUAL RIGHT-OF-WAY OVER THE FOLLOW
 DESCRIBED PART OF SAID LOT 4, BLOCK 40, PLAT A, OGDEN CITY
 SURVEY, WEBER COUNTY, UTAH: BEGINNING AT THE SOUTHEAST
 CORNER OF SAID LOT 4, AND RUNNING THENCE NORTH 230 FEET,
 THENCE WEST 72 FEET, THENCE NORTH 1 FOOT, THENCE NORTHWESTE
 TO A POINT 68.5 FEET SOUTH AND 77 FEET WEST FROM THE

G AND M CLIFTON LTD

\$218.16

17099 15 BK2076 PG356

Tax Serial No. Legal Description

Owner

Assessment

10340022 PART OF THE SOUTHWEST CORNER OF SAID LOT 4, THENCE WEST 12 FEET, THENCE SOUTH 61 FEET, THENCE SOUTHERLY TO A POINT 69 FEET SOUTH AND 4 FEET WEST FROM THE NORTHEAST CORNER OF SAID LOT 4, THENCE SOUTH 21 FEET, THENCE EAST 69 FEET, THENCE SOUTH 210 FEET, THENCE EAST 15 FEET TO THE PLACE OF BEGINNING.

G AND M CLIFTON LTD

\$218.16

CROSS, A KENNETH ETAL TRUSTE

\$283.04

01-034-0029

10340030 PART OF LOTS 4 AND 5, BLOCK 40, PLAT A, OGDEN CITY SURVEY, WEBER COUNTY, UTAH, BEGINNING AT A POINT 7.5 FEET SOUTH FROM THE NORTHWEST CORNER OF SAID LOT 5, AND RUNNING THENCE SOUTH 61 FEET, THENCE EAST 163 FEET, THENCE NORTH 61 FEET, THENCE WEST 163 FEET TO THE PLACE OF BEGINNING. ALSO A PERPETUAL RIGHT-OF-WAY OVER THE FOLLOWING DESCRIBED TRACT OF LAND: PART OF LOTS 4 AND 7, BLOCK 40, PLAT A, OGDEN CITY SURVEY, WEBER COUNTY, UTAH, BEGINNING 2 FEET EAST OF THE NORTHWEST CORNER OF SAID LOT 7, AND RUNNING THENCE SOUTH 2D46 EAST 208.5 FEET, THENCE SOUTH 130.5 FEET THENCE WEST 34.5 FEET TO WEST LINE OF SAID LOT 4; THENCE SOUTH 12 FEET, THENCE EAST 46.5 FEET, THENCE NORTH 142.5 FEET, THENCE NORTH 2D46 WEST 208.5 FEET TO NORTH LINE OF SAID LOT 7; THENCE WEST 12 FEET TO PLACE OF BEGINNING.

BOSWORTH, BRIAN C &

\$181.89

10340031 PART OF LOTS 4, 5, 6 AND 7, BLOCK 40, PLAT A, OGDEN CITY SURVEY, WEBER COUNTY, UTAH, BEGINNING AT A POINT 7.5 FEET SOUTH OF THE SOUTHWEST CORNER OF SAID LOT 6, RUNNING THENCE NORTH 25 FEET, THENCE EAST 160 FEET, THENCE SOUTH 25 FEET, THENCE WEST 160 FEET TO THE PLACE OF BEGINNING. ALSO A RIGHT-OF-WAY OVER AN 18 FOOT ALLEY IMMEDIATELY EAST AND IN THE REAR OF SAID PROPERTY, AND IN ADDITION THERETO A RIGHT-OF-WAY PERPETUAL FOR ALL PURPOSES OF INGRESS AND EGRESS NORTHERLY FROM SAID ALLEY TO 22ND STREET, AND SOUTHERLY OUT TO 33RD STREET.

RICHARDSON, BRENT & WF

\$193.19

10340031 PART OF LOTS 6 AND 7, BLOCK 40, PLAT A, OGDEN CITY SURVEY, WEBER COUNTY, UTAH, BEGINNING AT A POINT 17.5 FEET NORTH O

Tax Serial No. Legal Description

Owner

Assessment

10340033	THE SOUTH WEST CORNER OF SAID LOT 6 AND RUNNING THENCE EAST 160 FEET; THENCE NORTH 20 FEET; THENCE WEST 160 FEET; THENCE SOUTH 20.5 FEET TO THE PLACE OF BEGINNING. ALSO: A RIGHT-OF-WAY OVER AN 18 FOOT ALLEY IMMEDIATELY EAST AND IN THE REAR OF SAID PROPERTY AND IN ADDITION THERE A PERPETUAL RIGHT-OF-WAY FOR ALL PURPOSES OF INGRESS AND EGRESS, NORTHERLY FROM SAID ALLEY OUT TO 22ND STREET AND SOUTHERLY TO 23RD STREET.	RICHARDSON, BRENT & WF	\$193.19
10340032	PART OF LOTS 6 AND 7, BLOCK 40, PLAT A, OGDEN CITY SURVEY, WEBER COUNTY, UTAH. BEGINNING AT A POINT 38 FEET NORTH OF THE SOUTHWEST CORNER OF SAID LOT 6, AND RUNNING THENCE NORTH 21.5 FEET, THENCE EAST 160 FEET, THENCE SOUTH 21.25 FEET, THENCE WEST 160 FEET TO THE PLACE OF BEGINNING. ALSO: A RIGHT-OF-WAY OVER AN 18 FOOT ALLEY IMMEDIATELY EAST AND IN THE REAR OF SAID PROPERTY AND IN ADDITION THERE A PERPETUAL RIGHT-OF-WAY FOR ALL PURPOSES OF INGRESS AND EGRESS, NORTHERLY FROM SAID ALLEY OUT TO 22ND STREET AND SOUTHERLY TO 23RD STREET.	RICHARDSON, BRENT & WF	\$197.08
10340033	PART OF LOTS 6 & 7, BLOCK 40, PLAT A, OGDEN CITY SURVEY: WE COUNTY, UTAH. BEGINNING AT A POINT 59.25 FEET NORTH FROM THE SOUTHWEST CORNER OF SAID LOT 6, AND RUNNING THENCE NORTH 98.75 FEET, THENCE EAST 166.59 FEET TO THE WEST LINE OF RIGHT OF WAY; THENCE SOUTH 204.6' EAST ALONG RIGHT OF WAY 35 FEET, MORE OR LESS, TO A POINT 63.75 FEET NORTH AND 168.28 FEET, MORE OR LESS, EAST FROM THE PLACE OF BEGINNING; THENCE WEST 8.28 FEET, MORE OR LESS, TO A POINT 160 FEET EAST OF THE WEST LINE OF SAID BLOCK 40; THENCE SOUTH 63.75 FEET THENCE WEST 160 FEET TO THE POINT OF BEGINNING. ALSO: A RIGHT OF WAY BEGINNING 29.9 FEET EAST OF THE NORTHWEST CORNER OF SAID LOT 7; THENCE SOUTH 204.6' EAST 208 FEET; THENCE EAST 12 FEET; THENCE NORTH 204.6' WEST 208.5 FEET.	OGDEN COMMERCIAL PROPERTIES	\$621.66

2000 05 11 17099 15 BK2076 PG 135 OF 207

Tax Serial No. Legal Description

Owner

Assessment

10340033 PART OF LOT 6, THENCE WEST 12 FEET TO THE POINT OF BEGINNING, ALSO FOREBETTER WITH A RIGHT OF WAY OVER SAID ALLEY IMMEDIATELY EAST AND IN THE REAR OF SAID PREMISES, AND AN ADDITIONAL RIGHT OF WAY FOR ALL PURPOSES OF INGRESS AND EGRESS NORTHERLY FROM SAID ALLEY TO 22ND STREET, AND SOUTHERLY FROM SAID ALLEY TO 23RD STREET, OGDEN CITY, WEBER COUNTY, UTAH.

OGDEN COMMERCIAL PROPERTIES \$82,166

10340034 PART OF LOT 6, BLOCK 40, PLAT A, OGDEN CITY SURVEY, WEBER COUNTY, UTAH: BEGINNING AT A POINT 158 FEET NORTH OF THE SOUTHWEST CORNER OF SAID LOT 6, AND RUNNING THENCE NORTH 20 FEET, THENCE EAST 132 FEET, THENCE SOUTH 20 FEET, THENCE WEST 132 FEET TO THE PLACE OF BEGINNING.

O P Y PARTNERSHIP \$82.95

TOGETHER WITH A RIGHT OF-WAY OVER AND ACROSS THE FOLLOWING DESCRIBED TRACT OF LAND, TO-WIT: PART OF LOT 7, SAID BLOCK 40, PLAT A, OGDEN CITY SURVEY, BEGINNING AT A POINT 29.9 FEET EAST OF THE NORTHWEST CORNER OF SAID LOT 7, AND RUNNING THENCE EAST 12 FEET, THENCE SOUTH 2D46 EAST 153.5 FEET, THENCE IN A SOUTHWESTERLY DIRECTION TO THE EAST LINE OF LOT 6, SAID BLOCK 40, THENCE NORTH 12 FEET, THENCE IN A NORTHEASTERLY DIRECTION TO A POINT SOUTH 2D46 EAST FROM THE PLACE OF BEGINNING, THENCE NORTH 2D46 WEST TO THE PLACE OF BEGINNING.

10340035 PART OF LOTS 6 AND 7, BLOCK 40, PLAT A, OGDEN CITY SURVEY, WEBER COUNTY, UTAH: BEGINNING AT A POINT 126.5 FEET SOUTH FROM THE NORTHWEST CORNER OF SAID LOT 6, RUNNING THENCE SOUTH 25.5 FEET, THENCE EAST 144 FEET, THENCE NORTH 25.5 FEET, THENCE WEST 144 FEET TO THE PLACE OF BEGINNING.

MCKAY, PENNY & HUS \$119.96

10340036 PART OF LOTS 6 AND 7, BLOCK 40, PLAT A, OGDEN CITY SURVEY, WEBER COUNTY, UTAH: COMMENCING AT A POINT 203 FEET NORTH OF THE SOUTHWEST CORNER OF LOT 6, BLOCK 40, PLAT A, OGDEN CITY SURVEY, AND RUNNING THENCE NORTH 25 FEET, THENCE EAST 144 FEET, THENCE SOUTH 25 FEET, THENCE WEST 144 FEET TO THE PLACE OF BEGINNING.

BOSWORTH, BRIAN C \$111.24

17099 15 BK2076 PG359

Tax Serial No. Legal Description Owner Assessment

Tax Serial No.	Legal Description	Owner	Assessment
10340037	<p>OF BEGINNING, A RIGHT-OF-WAY, FOR ALL PURPOSES OF INGRESS AND EGRESS, OVER THE UNOCCUPIED LAND BETWEEN THE REAR OF THE FOLLOWING DESCRIBED TRACT OF LAND, TO-WIT: PART OF LOTS 6 AND 7, BLOCK 40, PLAT A, OGDEN CITY SURVEY, WEBER COUNTY, UTAH: BEGINNING AT A POINT 203 FEET NORTH OF THE SOUTHWEST CORNER OF SAID LOT 6, AND RUNNING THENCE NORTH 25 FEET, THENCE EAST 144 FEET, THENCE SOUTH 25 FEET, THENCE WEST 144 FEET TO THE PLACE OF BEGINNING, AND FOLLOWING DESCRIBED TRACT OF LAND WHICH IS USED AS A RIGHT-OF-WAY, TO-WIT: BEGINNING AT A POINT 29.9 FEET EAST OF THE NORTHWEST CORNER OF SAID LOT 7, BLOCK 40, PLAT A, OGDEN CITY SURVEY, AND RUNNING THENCE SOUTH 29.9 FEET, THENCE EAST 12 FEET, THENCE NORTH 2D.46 WE 154.5 FEET, THENCE WEST 12 FEET TO THE PLACE OF BEGINNING. SAID RIGHT-OF-WAY HEREBY CONVEYED TO BE OVER THE UNOCCUPIED LAND LYING BETWEEN THE ABOVE DESCRIBED TRACTS OF LAND FROM REAR OF FIRST DESCRIBED TRACT TO THE SECOND DESCRIBED TRACT, AND TO BE APPURTENANT TO THE FIRST MENTIONED TRACT OF LAND.</p>	DONOVIEL, STEPHEN J & WF	\$146.96
10340038	<p>PART OF LOT 6, BLOCK 40, PLAT A, OGDEN CITY SURVEY, WEBER COUNTY, UTAH: BEGINNING AT A POINT 62.37 FEET SOUTH OF THE NORTHWEST CORNER OF SAID LOT 6, AND RUNNING THENCE SOUTH 39.63 FEET, THENCE EAST 132 FEET, THENCE NORTH 39.63 FEET, THENCE WEST 132 FEET TO THE PLACE OF BEGINNING.</p>	UTAH AUTO PARTS	\$201.97
10340039	<p>PART OF LOT 6, BLOCK 40, PLAT A, OGDEN CITY SURVEY, WEBER COUNTY, UTAH: BEGINNING AT THE NORTHWEST CORNER OF SAID LOT 6, AND RUNNING THENCE SOUTH 40 FEET, THENCE EAST 132 FEET, THENCE NORTH 40 FEET, THENCE WEST 132 FEET TO THE PLACE OF BEGINNING.</p>	ARK MINISTRIES	\$30.22

17099 15 BK2076 P6360

Tax Serial No. Legal Description Owner Assessment

1034003 COUNTY, UTAH: BEGINNING AT A POINT 40 FEET SOUTH OF THE
 NORTHWEST CORNER OF SAID LOT 7, AND RUNNING THENCE SOUTH
 22.37 FEET, MORE OR LESS, TO THE NORTH LINE OF BRICK WALL
 OWNED BY JAMES H DOUGLAS AND HENRY TRIBE; THENCE EAST 132
 FEET; THENCE NORTH 22.37 FEET, MORE OR LESS, TO THE SOUTH
 LINE OF THE PROPERTY OWNED BY THE GINN SUPPLY COMPANY; THEN
 WEST 132 FEET TO THE PLACE OF BEGINNING.
 ALSO, AN UNDIVIDED 1/2 INTEREST IN THE FOLLOWING
 DESCRIBED PROPERTY, TOGETHER WITH AN UNDIVIDED 1/2 INTEREST
 IN BRICK WALL NOW EXISTING ON SAID REAL PROPERTY: BEGINNING
 AT A POINT 62.37 FEET SOUTH FROM THE NORTHWEST CORNER OF
 SAID LOT 6, BLOCK 40, PLAT A, OGDEN CITY SURVEY; RUNNING
 THENCE SOUTH 14 INCHES; THENCE EAST 132 FEET; THENCE NORTH
 14 INCHES; THENCE WEST 132 FEET TO THE PLACE OF BEGINNING.
 1034004 BEGINNING 161.9 FEET EAST AND SOUTH 2D46 EAST 153.5 FEET
 FROM THE NORTHWEST CORNER OF LOT 6, BLOCK 40, PLAT A, OGDEN
 CITY SURVEY, AND RUNNING THENCE WEST 22 FEET; THENCE NORTH
 25.5 FEET; THENCE EAST TO A POINT WHICH INTERSECTS WITH A
 LINE RUNNING SOUTH 2D46 EAST FROM A POINT 161.9 FEET EAST
 THE NORTHWEST CORNER OF SAID LOT 6, BLOCK 40, PLAT A, OGDEN
 CITY SURVEY; THENCE SOUTH 2D46 EAST TO THE PLACE OF
 BEGINNING.
 1034004 PART OF LOT 7, BLOCK 40, PLAT A, OGDEN CITY SURVEY, WEBER
 COUNTY, UTAH: BEGINNING 203 FEET NORTH AND 12 FEET EAST OF
 THE SOUTHWEST CORNER OF SAID LOT 7, AND RUNNING THENCE NORTH
 25 FEET; THENCE WEST 12 FEET; THENCE NORTH 102 FEET; THENCE
 EAST 29.9 FEET; THENCE SOUTH 2D46 EAST 128.5 FEET, MORE OR
 LESS, TO A POINT EAST OF BEGINNING; THENCE WEST TO BEGINNING
 SUBJECT TO EXISTING RIGHTS-OF-WAY.
 1034004 BEGINNING AT A POINT 158 FEET NORTH OF THE SOUTHWEST CORNER
 OF LOT 7, BLOCK 40, PLAT A, OGDEN CITY SURVEY, WEBER COUNTY

ARK MINISTRIES

Owner

Assessment

\$30.22

\$2.54

MCKAY, PENNY & HUS

\$93.68

BOSWORTH, BRAN

\$3.08

O P Y PARTNERSHIP

1709915 BK2076 PG361

Tax Serial No. Legal Description

Owner

Assessment

1034004 PART OF LOT 7 AND RUNNING THENCE NORTH 14 FEET, THENCE EAST 14 FEET, MORE OR LESS, TO THE WEST LINE OF A SECTION OF PLAT A, OGDEN CITY SURVEY, SOUTH 20 FEET, MORE OR LESS, TO A POINT EAST OF BEGINNING, THENCE WEST 34.59 FEET, MORE OR LESS, TO THE POINT OF BEGINNING.

O PLY PARTNERSHIP

\$3.08

1034004 PART OF LOT 7, BLOCK 40, PLAT A, OGDEN CITY SURVEY, WEBER COUNTY, UTAH, BEGINNING AT A POINT ON THE NORTH LINE OF SA

FARRELL, NORMA CROSS ETAL

\$23.35

BLOCK 40, A DISTANCE OF 147.3 FEET WEST OF THE NORTHEAST CORNER OF LOT 8, SAID BLOCK 40, AND RUNNING THENCE SOUTH 5 RODS, THENCE WEST 32.7 FEET, THENCE NORTH 5 RODS TO THE NORTH LINE OF SAID LOT 7, THENCE EAST 32.7 FEET TO THE PLACE OF BEGINNING.

1034004 PART OF LOTS 7 AND 8, BLOCK 40, PLAT A, OGDEN CITY SURVEY, WEBER COUNTY, UTAH, BEGINNING AT A POINT ON THE NORTH LINE

BEVKEN ASSOCIATES LLC

\$32.98

OF SAID LOT 8, A DISTANCE OF 114.6 FEET WEST OF THE NORTHEA CORNER OF SAID LOT 8, AND RUNNING THENCE SOUTH 5 RODS, THEN WEST 32.7 FEET, THENCE NORTH 5 RODS TO THE NORTH LINE OF SAID LOT 7, THENCE EAST 32.7 FEET TO THE PLACE OF BEGINNING

TAYLOR, V GARTH ETAL

\$148.54

1034004 PART OF LOT 8, BLOCK 40, PLAT A, OGDEN CITY SURVEY, WEBER COUNTY, UTAH, BEGINNING AT A POINT 81.9 FEET WEST OF THE NORTHEAST CORNER OF LOT 8, AND RUNNING THENCE SOUTH 80.5 FEET, MORE OR LESS, TO EXISTING RETAINING WALL, THENCE WEST 32.7 FEET ALONG SAID RETAINING WALL, THENCE NORTH 80.5 FEET MORE OR LESS, TO A POINT 32.7 FEET WEST FROM THE POINT OF BEGINNING, THENCE EAST 32.7 FEET TO THE PLACE OF BEGINNING.

BEVKEN AFFILIATES LLC

\$32.98

1034004 PART OF LOT 8, BLOCK 40, PLAT A, OGDEN CITY SURVEY. BEGINN AT A POINT ON THE NORTH LINE OF SAID LOT 8, A DISTANCE OF 49.2 FEET WEST OF THE NORTHEAST CORNER OF SAID LOT 8, AND RUNNING THENCE SOUTH 5 RODS, THENCE WEST 32.7 FEET, THENCE NORTH 5 RODS TO THE NORTH LINE OF SAID LOT 8, THENCE EAST 32.7 FEET TO THE PLACE OF BEGINNING.

1709915 BK2076 PG365

Tax Serial No.	Legal Description	Owner	Assessment
10340048	PART OF LOT 8, BLOCK 40, PLAT A, OGDEN CITY SURVEY, WEBER COUNTY, UTAH; BEGINNING 49.2 FEET WEST OF THE NORTHEAST CORNER OF SAID LOT 8, AND RUNNING THENCE SOUTH 5 RODS, THEN EAST 32.7 FEET, THENCE NORTH 5 RODS, THENCE WEST 32.7 FEET TO BEGINNING.	BEVER AFFILIATES LLC	\$32.98
10340049	PART OF LOT 7, BLOCK 40, PLAT A, OGDEN CITY SURVEY, WEBER COUNTY, UTAH; BEGINNING 5 RODS SOUTH OF THE NORTHEAST CORNER OF SAID LOT 7, AND RUNNING THENCE SOUTH 2.5 RODS, THENCE WEST 48 FEET, THENCE NORTH 2.5 RODS, THENCE EAST 48 FEET TO THE PLACE OF BEGINNING.	BLANDO, ANTHONY J	\$24.91
10340056	PART OF LOT 9, BLOCK 40, PLAT A, OGDEN CITY SURVEY, WEBER COUNTY, UTAH; BEGINNING AT A POINT 165 FEET EAST OF THE NORTHWEST CORNER OF SAID LOT 9, AND RUNNING THENCE SOUTH 104 FEET, THENCE EAST 59.5 FEET, THENCE NORTH 104 FEET, THENCE WEST 99.5 FEET, TO PLACE OF BEGINNING.	JEX, VICKIE LEE	\$78.99
10340057	PART OF LOT 9, BLOCK 40, PLAT A, OGDEN CITY SURVEY, WEBER COUNTY, UTAH; BEGINNING AT A POINT 16 FEET WEST OF THE NORTHEAST CORNER OF SAID LOT 9, AND RUNNING THENCE WEST 40 FEET, THENCE SOUTH 104 FEET, THENCE EAST 40 FEET, THENCE NORTH 104 FEET TO THE PLACE OF BEGINNING.	JEX, JOHN C	\$38.02
10350018	PART OF LOT 3, BLOCK 41, PLAT A, OGDEN CITY SURVEY, WEBER COUNTY, UTAH; BEGINNING AT A POINT 82.5 FEET WEST AND 165 FEET NORTH OF THE SOUTHEAST CORNER OF LOT 2, AND RUNNING THENCE EAST 40 FEET, THENCE NORTH 99 FEET, THENCE WEST 40 FEET, THENCE SOUTH 99 FEET TO THE PLACE OF BEGINNING. RESERVING, HOWEVER A RIGHT-OF-WAY OVER THE EAST 5 FEET OF THE ABOVE DESCRIBED TRACT OF LAND, AND GRANTING A RIGHT-WAY OVER 5 FEET OF LAND ADJOINING THE ABOVE DESCRIBED TRACT LAND ON THE EAST, THEREBY CREATING A JOINT RIGHT-OF-WAY 10 FEET WIDE AND 99 FEET LONG.	LAWRENCE, RANDON T & WF	

Tax Serial No. Legal Description

Owner

Assessment

1039001 PART OF LOT 1 OF THE OGDEN CITY SURVEY, WEBER COUNTY, UTAH. BEGINNING AT A POINT 100.00 FEET NORTH AND 100.00 FEET WEST OF THE SOUTHWEST CORNER OF SAID LOT 2; RUNNING THENCE NORTH 100 FEET TO THE PLACE OF BEGINNING.

JORGENSEN, RICHARD B & WF

\$427.38

THENCE WEST 138 FEET; THENCE SOUTH 100 FEET; THENCE EAST 13 FEET TO THE PLACE OF BEGINNING.

TOGETHER WITH AND SUBJECT TO A NON-EXCLUSIVE RIGHT-OF-WAY EASEMENT FOR INGRESS AND EGRESS (BOOK 1558 PAGE 2569).

GARNER, ROD

\$574.25

1039001 PART OF LOT 2, BLOCK 45, PLAT A OF OGDEN CITY SURVEY; BEGINNING AT THE SOUTHWEST CORNER OF SAID LOT 2, AND RUNNING THENCE NORTH 100 FEET; THENCE EAST 165 FEET; THENCE SOUTH 100 FEET; THENCE WEST 165 FEET TO THE PLACE OF BEGINNING.

BARNEY, CARL B TRUSTEE

\$1,741.03

10390018 PART OF LOTS 2, 3, AND 4, BLOCK 45, PLAT A, OGDEN CITY SURVEY, WEBER COUNTY, UTAH. BEGINNING AT A POINT 100.00 FEET NORTH OF THE SOUTHWEST CORNER OF SAID BLOCK 45; RUNNING THENCE NORTH 154.54 FEET; THENCE EAST 165.00 FEET; THENCE NORTH 15.16 FEET; THENCE EAST 148.99 FEET; THENCE SOUTH 63.50 FEET; THENCE EAST 13.50 FEET; THENCE SOUTH 106.20 FEET; THENCE WEST 138 FEET; THENCE SOUTH 100.00 FEET; THENCE WEST 24.00 FEET; THENCE NORTH 100.00 FEET; THENCE WEST 165.00 FEET TO THE POINT OF BEGINNING.

TOGETHER WITH AND SUBJECT TO A NON-EXCLUSIVE RIGHT-OF-WAY EASEMENT FOR INGRESS AND EGRESS (BOOK 1558 PAGE 2569).

BARKER, LEONARD W &

\$138.49

10390020 PART OF LOTS 3 AND 4, BLOCK 45, PLAT A, OGDEN CITY SURVEY, WEBER COUNTY, UTAH. BEGINNING AT A POINT 254.54 FEET NORTH FROM THE SOUTHWEST CORNER OF SAID BLOCK 45; RUNNING THENCE EAST 165 FEET; THENCE NORTH 22 FEET; THENCE WEST 165 FEET; THENCE SOUTH 22 FEET TO THE PLACE OF BEGINNING.

SHAW, JOHN AUSTIN &

\$190.27

10390021 PART OF LOTS 3 AND 4, BLOCK 45, PLAT A, OGDEN CITY SURVEY, WEBER COUNTY, UTAH. BEGINNING AT A POINT 4.19 CHAINS NORTH OF THE SOUTHWEST CORNER OF SAID BLOCK 45, AND RUNNING THENCE NORTH 3 RODS; THENCE EAST 10 RODS; THENCE SOUTH 3 RODS; THE

E+ 17099 15 BK2076 PG364

Tax Serial No. Legal Description

Owner

Assessment

10390021 WESTERN WOODS TO THE PL. A OF BEGINNING:
 PART OF LOTS 4 AND 5, BLOCK 45, PLAT A, OGDEN CITY SURVEY
 WEBER COUNTY, UTAH. BEGINNING AT A POINT 324.75 FEET NORTH
 OF THE SOUTHWEST CORNER OF BLOCK 45, THENCE EAST 165 FEET,
 THENCE SOUTH 47 FEET, THENCE EAST 17 FEET, THENCE NORTH 135
 FEET, THENCE EAST 68 FEET, THENCE NORTH 2.72 FEET, MORE OR
 LESS, THENCE WEST 85 FEET TO A POINT 165 FEET EAST OF THE
 WEST LINE OF LOT 5, THENCE NORTH 65.5 FEET, THENCE WEST 165
 FEET, THENCE SOUTH 156.5 FEET, MORE OR LESS, TO THE POINT
 OF BEGINNING.
 TOGETHER WITH AND SUBJECT TO EXISTING RIGHT-OF-WAY.

SHAW, JOHN AUSTIN &
 SMITH, HUGH C &

\$190.27
 \$1,110.25

10390022 PART OF LOT 5, BLOCK 45, PLAT A, OGDEN CITY SURVEY,
 BEGINNING AT A POINT SOUTH 89D02' EAST 226 FEET FROM THE
 NORTHWEST CORNER OF SAID LOT 5, AND RUNNING THENCE SOUTH
 89D02' EAST 24 FEET, THENCE SOUTH 0D58' WEST 37.2 FEET
 THENCE NORTH 89D02' WEST 22.4 FEET THENCE SOUTH 0D58'
 WEST 81.8 FEET THENCE NORTH 89D02' WEST 4.6 FEET, THENCE
 NORTH 0D58' EAST 115.0 FEET TO THE POINT OF BEGINNING.

BUCHANAN, RAY H TRUSTEE

\$15.28

10390023 BEGINNING AT THE NORTHWEST CORNER OF LOT 5, BLOCK 45,
 PLAT A, OGDEN CITY SURVEY, RUNNING THENCE SOUTH 0D58' WEST
 50.00 FEET, THENCE SOUTH 89D02' EAST 165.0 FEET, THENCE
 SOUTH 0D58' WEST 65.5 FEET, THENCE SOUTH 89D02' EAST 65.6 FE
 TO THE SOUTHWEST CORNER OF THE CITIZENS NATIONAL BANK
 PROPERTY AS CONVEYED IN BOOK 1107, PAGE 805, THENCE NORTH
 0D58' EAST 81.8 FEET, THENCE WEST 4.6 FEET, THENCE NORTH 37
 FEET TO A POINT 226 FEET EAST OF BEGINNING, THENCE NORTH
 89D02' WEST 226.0 FEET TO THE POINT OF BEGINNING.
 TOGETHER WITH A 20 FOOT RIGHT OF WAY ADJOINING SAID
 PROPERTY ON THE SOUTH BOUNDARY OF THE WEST 165 FEET.

BUCHANAN, RAY H TRUSTEE

\$350.92

10390030 THE WEST 205 FEET OF LOT 6, BLOCK 45, PLAT A, OGDEN CITY
 SURVEY, ALSO DESCRIBED AS PART OF LOT 6, BLOCK 45, PLAT A,

STONE, O LESLIE TRUSTEE ETAL

\$1,013.21

01-039-0028, 0029

1709915 BK2076 PG365

Tax Serial No. Legal Description

Owner

Assessment

OGDEN CITY SURVEY, WEBER COUNTY, UTAH, DESCRIBED AS FOLLOWS:
BEGINNING AT THE NORTHWEST CORNER OF SAID LOT 4 AND RUNNING
THENCE EAST ALONG THE NORTH LINE OF LOT 6, A DISTANCE OF 20
FEET, THENCE SOUTH 132 FEET, THENCE WEST 205 FEET, THENCE
NORTH 132 FEET TO THE PLACE OF BEGINNING.

STONE, LESLIE TRUSTEE ET AL

\$1,013.21

10390071 PART OF LOTS 4 AND 5, BLOCK 45, PLAT A, OGDEN CITY SURVEY,
WEBER COUNTY, UTAH: BEGINNING AT A POINT 269.75 FEET NORTH
AND 250 FEET EAST AND NORTH 40.00 FEET OF THE SOUTHWEST COR
OF BLOCK 45; THENCE NORTH 103.28 FEET; THENCE WEST 68 FEET
TO THE EAST LINE OF CONCRETE RETAINING WALL; THENCE SOUTH
ALONG SAID LINE 103.28 FEET; THENCE EAST 68.49 FEET TO THE
POINT OF BEGINNING.

PALMER, TERRY

\$8.59

10390072 PART OF LOT 5, BLOCK 45, PLAT A, OGDEN CITY SURVEY;
BEGINNING AT A POINT SOUTH 89D02' EAST 250 FEET FROM THE
NORTHWEST CORNER OF SAID LOT 5, AND RUNNING THENCE SOUTH
89D02' EAST 75 FEET TO THE WEST LINE OF ROADWAY; THENCE
SOUTH 0D58' WEST 115 FEET; THENCE NORTH 89D02' WEST
94.40 FEET; THENCE NORTH 0D58' EAST 81.8 FEET; THENCE
EAST 22.4 FEET; THENCE NORTH 37.2 FEET TO POINT OF
BEGINNING.

PALMER, TERRY

\$9.28

10390073 PART OF LOTS 3 AND 4, BLOCK 45, PLAT A, OGDEN CITY SURVEY,
WEBER COUNTY, UTAH: BEGINNING AT A POINT 254.54 FEET NORTH
165 FEET EAST, 15.6 FEET NORTH AND 148.99 FEET EAST OF THE
SOUTHWEST CORNER OF SAID BLOCK 45, SAID POINT OF BEGINNING
BEING THE NORTHEAST CORNER OF PROPERTY OWNED BY BSV/UTAH RE
ESTATE LIMITED PARTNERSHIP, AND RUNNING THENCE NORTH 40.00
FEET; WEST 63.50 FEET; SOUTH 40.00 FEET AND EAST 63.50 FEET
TO THE POINT OF BEGINNING.

BARNEY, CARL B TRUSTEE

\$32.59

10390074 PART OF LOTS 3 AND 4, BLOCK 45, PLAT A, OGDEN CITY SURVEY,
WEBER COUNTY, UTAH: BEGINNING AT A POINT 254.54 FEET NORTH
165 FEET EAST, 15.6 FEET NORTH OF THE SOUTHWEST CORNER

BARNEY, CARL B TRUSTEE

\$9.77

1709915 BK2076 P6366

Tax Serial No. Legal Description

Owner

Assessment

Tax Serial No.	Legal Description	Owner	Assessment
10390074	OF SAID BLOCK 48 SAID POINT OF BEGINNING BEING 148.59 FEET WEST OF THE INTERSECTION OF THE CORNER OF THE EAST 1/4 OF SAID REAL ESTATE LIMITED PARTNERSHIP AND RUNNING THENCE EAST 85.49 FEET; NORTH 40.00 FEET; WEST 88.49 FEET; SOUTH 32.00 FEET; WEST 17.00 FEET AND SOUTH 8.00 FEET TO THE POINT OF BEGINNING.	BARNEY, CARL B TRUSTEE	\$9.77
10390075	BEGINNING AT A POINT WHICH IS NORTH 74.2 FEET AND WEST 5.0 FEET FROM THE SOUTHEAST CORNER OF LOT 3, BLOCK 45, PLAT A, OGDEN CITY SURVEY; THENCE WEST 11.5 FEET; THENCE NORTH 103 FEET; THENCE EAST 11.5 FEET; THENCE SOUTH 103.5 FEET TO THE POINT OF BEGINNING.	BARNEY, CARL B TRUSTEE	\$4.04
10410001	ALL OF LOTS 1, 7, 8, 9 AND 10, BLOCK 47, PLAT A, OGDEN CITY SURVEY, WEBER COUNTY, UTAH, EXCEPTING THEREFROM THE FOLLOWING PARCEL: PART OF LOT BLOCK 47, PLAT A, OGDEN CITY SURVEY; BEGINNING AT A POINT FEET WEST FROM THE SOUTHEAST CORNER OF SAID LOT 1; AND RUNNING WEST 88 FEET; THENCE NORTH 39.50 FEET; THENCE EAST 8 FEET; THENCE SOUTH 59.50 FEET TO THE PLACE OF BEGINNING.	PROPERTY RESERVE INC	\$1,379.49
10410004	PART OF LOT 1, BLOCK 47, PLAT A, OF OGDEN CITY SURVEY; BEGINNING AT A POINT 56 FEET WEST FROM THE SOUTHEAST CORNER OF SAID LOT 1, AND RUNNING THENCE WEST 88 FEET; THENCE NORTH 59.50 FEET THENCE EAST 88 FEET THENCE SOUTH 59.50 FEET TO THE PLACE OF BEGINNING.	FISHER, BILLY LEON	\$183.52
10420001	PART OF LOT 1, BLOCK 48, PLAT A, OGDEN CITY SURVEY, WEBER COUNTY, UTAH; BEGINNING AT THE SOUTHEAST CORNER OF SAID LOT 1; AND RUNNING THENCE NORTH 114 FEET; THENCE WEST 82.5 FEET; THENCE SOUTH 114 FEET; THENCE EAST 82.5 FEET TO THE PLACE OF BEGINNING.	NETWORK HOMES & LAND INC 1/3	\$46.87
10420008	PART OF LOT 2, BLOCK 48, PLAT A, OGDEN CITY SURVEY, WEBER COUNTY, UTAH; DESCRIBED AS FOLLOWS, TO-WIT: COMMENCING AT	CRASE, CRAIG	\$72.18

1709915 BK2076 PG367

Tax Serial No. Legal Description

Owner

Assessment

10420008 POINT 97.25 FEET EAST OF THE SOUTHWEST CORNER OF SAID LOT 1; RUNNIN' THENCE NORTH 110 FEET; THENCE EAST TO THE EAST LINE OF SAID LOT 2; THENCE SOUTH ALONG THE EAST LINE OF SAID LOT 1, 110 FEET; THENCE WEST TO THE PLACE OF BEGINNING.

CRASE, CRAIG

\$72.18

10420009 PART OF LOT 2, BLOCK 48, PLAT A, OGDEN CITY SURVEY, WEBER COUNTY, UTAH DESCRIBED AS FOLLOWS: BEGINNING AT A POINT 34 FEET WEST OF THE SOUTHEAST CORNER OF SAID LOT 2, AND RUNNING THENCE NORTH 92 FEET; THENCE WEST 34 FEET; THENCE NORTH 34 FEET; THENCE WEST 46.25 FEET TO THE EAST LINE OF PINGREE AVENUE; THENCE SOUTH 126 FEET; THENCE EAST 81.25 FEET TO THE PLACE OF BEGINNING.

NIMORU, KENNETH &

\$130.00

10420013 PART OF LOT 2, BLOCK 48, PLAT A, OGDEN CITY SURVEY, WEBER COUNTY, UTAH: BEGINNING AT THE NORTHEAST CORNER OF SAID LOT 2; RUNNING THENCE WEST 116 FEET, MORE OR LESS, TO A POINT 16 FEET EAST OF THE NORTHWEST CORNER OF SAID LOT; THE SOUTH 99 FEET; THENCE EAST 116 FEET, MORE OR LESS, TO A POINT SOUTH OF BEGINNING; THENCE NORTH 99 FEET TO THE PLACE OF BEGINNING.

TOLIVER, MYLES E & WF

\$37.37

10420014 PART OF LOT 3, BLOCK 48, PLAT "A", OGDEN CITY SURVEY: BEGINNING AT A POINT 16 FEET WEST OF THE SOUTHEAST CORNER OF SAID LOT 3; RUNNING THENCE WEST 83 FEET, MORE OR LESS, TO A POINT 33.8 FEET EAST OF THE SOUTHWEST CORNER OF SAID LOT 3; RUNNING THENCE NORTH 83 FEET; THENCE EAST 83 FEET, MORE OR LESS, TO A POINT NORTH OF THE PLACE OF BEGINNING. THENCE SOUTH 83 FEET TO THE POINT OF BEGINNING.

TOLIVER, MYLES E & WF

\$251.10

10420016 PART OF LOTS 3, 4, 7, AND 8, BLOCK 48, PLAT A, OGDEN CITY SURVEY, WEBER COUNTY, UTAH: BEGINNING AT A POINT 16 FEET WEST AND 110.00 FEET NORTH FROM THE NORTHEAST CORNER OF SAID LOT THENCE SOUTH 335 FEET; THENCE WEST 149 FEET; THENCE NORTH 245 FEET; THENCE WEST 2.5 FEET; THENCE NORTH 110 FEET; THEN EAST 151.5 FEET TO THE POINT OF BEGINNING.

TOLIVER, MYLES E & WF

\$903.91

1709915 BK2076 P6368

Tax Serial No. Legal Description

Owner

Assessment

10420017 PART OF LOTS 4 AND 5, BLOCK 48, PLAT A, OGDEN CITY SURVEY, WEBER COUNTY, UTAH; DESCRIBED AS FOLLOWS: COMMENCING AT A

MANNING, JAMES W. JR

\$4825

POINT 5 RODS 14 FEET EAST OF THE NORTHWEST CORNER OF SAID LOTS 7; RUNNING THENCE EAST 52 FEET, THENCE SOUTH 220 FEET, THENCE WEST 52 FEET, THENCE NORTH 220 FEET TO THE PLACE OF BEGINNING.

10420018 PART OF LOTS 4 AND 5, BLOCK 48, PLAT A, OGDEN CITY SURVEY, WEBER COUNTY, UTAH; BEGINNING 2 RODS WEST OF THE SOUTHEAST

MCBEE SYSTEMS INC

\$57226

CORNER OF LOT 4; AND RUNNING THENCE NORTH 15 RODS, THENCE WEST 10 RODS, THENCE SOUTH 82.5 FEET, THENCE EAST 24 FEET, THENCE SOUTH 165 FEET TO THE SOUTH LINE OF LOT 5, THENCE EAST 10 FEET TO THE PLACE OF BEGINNING.

10420019 COMMENCING AT THE SOUTHWEST CORNER OF LOT 5, BLOCK 48, PLAT OGDEN CITY SURVEY, WEBER COUNTY, UTAH; RUNNING THENCE NORTH

MCBEE SYSTEMS INC

\$11485

ON THE EAST LINE OF WALL AVENUE 165 FEET; THENCE EAST 90 FEET THENCE SOUTH 165 FEET TO THE NORTH LINE OF 22ND STREET; THE WEST ON THE NORTH LINE OF 22ND STREET 90 FEET TO BEGINNING. SUBJECT TO A RIGHT-OF-WAY ACROSS THE NORTH 12 FEET THEREOF (S07-208).

10420020 PART OF LOT 5, BLOCK 48, PLAT A, OGDEN CITY SURVEY, WEBER COUNTY, UTAH; COMMENCING 10 RODS NORTH OF THE SOUTHWEST

MCBEE SYSTEMS INC

\$57.47

CORNER OF SAID LOT; THENCE NORTH 5 RODS; THENCE EAST 4 RODS THENCE SOUTH 5 RODS, THENCE WEST 4 RODS TO THE PLACE OF BEGINNING.

10420021 ALL OF LOT 6 AND PART OF LOTS 4, 5 AND 7, BLOCK 48, PLAT A, OGDEN CITY SURVEY, WEBER COUNTY, UTAH; MORE PARTICULARLY

DUAL CONCEPTS L L C

\$395.58

DESCRIBED AS FOLLOWS TO-WIT: BEGINNING AT THE NORTHWEST CORNER OF SAID LOT 6; RUNNING THENCE SOUTH 412.5 FEET TO A POINT 82.5 FEET SOUTH OF THE SOUTH LINE OF SAID LOT 6; THEN EAST 231.0 FEET; THENCE NORTH 82.5 FEET; THENCE WEST 2.5 FE

44 17099 15 BK2076 PG369

Tax Serial No. Legal Description

Owner

Assessment

Tax Serial No.	Legal Description	Owner	Assessment
10420022	PART OF LOT 8, BLOCK 48, PLAT A, OGDEN CITY SURVEY. BEGINNING AT A POINT 1 ROD EAST OF THE NORTHWEST CORNER OF SAID LOT 8 AND RUNNING THENCE EAST 99.5 FEET MORE OR LESS TO THE WEST LINE OF ROYAL AVENUE. THENCE SOUTH ALONG THE WEST LINE OF SAID AVENUE 75 FEET. THENCE WEST 99.5 FEET MORE OR LESS TO A POINT DUE SOUTH OF THE PLACE OF BEGINNING. THENCE NORTH 75 FEET TO THE PLACE OF BEGINNING.	HOXER, DAVID/BENJAMIN ETAL	\$233.25
10420025	PART OF LOT 8, BLOCK 48, PLAT A, OGDEN CITY SURVEY, WEBER COUNTY, UTAH. BEGINNING AT A POINT 1 ROD EAST AND 148 FEET SOUTH OF THE NORTHWEST CORNER OF SAID LOT; RUNNING THENCE SOUTH 36 FEET; THENCE EAST 99.5 FEET, MORE OR LESS, TO A STREET. THENCE NORTH 36 FEET. THENCE WEST 99.5 FEET, MORE OR LESS, TO THE PLACE OF BEGINNING.	MIRNOCH, JACK M & WF	\$18.54
10420026	PART OF LOT 8, BLOCK 48, PLAT A, OGDEN CITY SURVEY, WEBER COUNTY, UTAH. BEGINNING AT A POINT 1 ROD EAST AND 184 FEET SOUTH FROM THE NORTHWEST CORNER OF SAID LOT 8; RUNNING THEN SOUTH 36 FEET THENCE EAST 99.5 FEET; THENCE NORTH 36 FEET; THENCE WEST 99.5 FEET TO THE PLACE OF BEGINNING.	MIRNOCH, JACK M & WF	\$133.74
10420032	PART OF LOTS 9 AND 10, BLOCK 48, PLAT A, OGDEN CITY SURVEY, WEBER COUNTY, UTAH. BEGINNING AT A POINT 10 FEET EAST OF THE NORTHEAST CORNER OF SAID LOT 9, AND RUNNING THENCE SOUTH 40 FEET. THENCE WEST 10 FEET. THENCE SOUTH 86 FEET. THENCE WEST 38 FEET; THENCE NORTH 126 FEET; THENCE EAST 48 FEET TO THE PLACE OF BEGINNING.	STONE, ROBERT	\$29.37
10420038	PART OF LOT 10, BLOCK 48, PLAT A, OGDEN CITY SURVEY, WEBER COUNTY, UTAH. BEGINNING AT THE NORTHEAST CORNER OF LOT 10, AND RUNNING THENCE SOUTH 40 FEET. THENCE WEST 122 FEET, MORE OR LESS, TO A POINT 10 FEET EAST OF THE WEST LINE OF SAID	STONE, ROBERT	\$27.62

1709915 BK2076 P6370

Tax Serial No. Legal Description Owner Assessment

10420038 PART OF LOT 10, BLOCK 48, PLAT A, OGDEN CITY SURVEY, WEBER COUNTY, UTAH: BEGINNING AT A POINT 247.3 FEET NORTH OF THE SOUTHEAST CORNER OF SAID LOT 10, AND RUNNING THENCE WEST 8 RODS, THENCE NORTH 44 FEET, THENCE EAST 8 RODS, THENCE SOUTH 44 FEET TO THE PLACE OF BEGINNING.

STONE, ROBERT

\$32.88

10420039 PART OF LOT 10, BLOCK 48, PLAT A, OGDEN CITY SURVEY, WEBER COUNTY, UTAH: BEGINNING AT A POINT 247.3 FEET NORTH OF THE SOUTHEAST CORNER OF SAID LOT 10, AND RUNNING THENCE WEST 8 RODS, THENCE NORTH 44 FEET, THENCE EAST 8 RODS, THENCE SOUTH 44 FEET TO THE PLACE OF BEGINNING.

STONE, ROBERT

\$32.88

10420040 PART OF LOT 10, BLOCK 48, PLAT A, OGDEN CITY SURVEY, WEBER COUNTY, UTAH: BEGINNING AT A POINT 203.3 FEET NORTH OF THE SOUTHEAST CORNER OF SAID LOT 10, AND RUNNING THENCE WEST 8 RODS, THENCE NORTH 44 FEET, THENCE EAST 8 RODS, THENCE SOUTH 44 FEET TO THE PLACE OF BEGINNING.

TOLIVER, MYLES E & WF

\$25.41

10430044 PART OF LOT 3 & 4, BLOCK 48, PLAT A, OGDEN CITY SURVEY, BEGINNING AT A POINT 2 RODS EAST OF THE SOUTHWEST CORNER OF LOT 3, RUNNING THENCE NORTH 85 FEET, THENCE WEST 66 FEET, THENCE SOUTH 85 FEET, THENCE EAST 66 FEET TO THE POINT OF BEGINNING.

TUNE-UP MASTERS

\$336.20

10430004 PART OF LOT 1, BLOCK 53, PLAT A, OGDEN CITY SURVEY, WEBER COUNTY, UTAH: BEGINNING AT THE SOUTHEAST CORNER OF LOT 1, THENCE NORTH 105 FEET, THENCE WEST 132 FEET, THENCE SOUTH 1 FEET, THENCE EAST 132 FEET TO THE PLACE OF BEGINNING.

TUNE-UP MASTERS

\$19.02

10430002 PART OF LOT 1, BLOCK 53, PLAT A, OGDEN CITY SURVEY, WEBER COUNTY, UTAH: BEGINNING 8 RODS WEST FROM THE SOUTHEAST CORNER OF SAID LOT, RUNNING THENCE WEST 40 FEET, THENCE NORTH 105 FEET, THENCE EAST 40 FEET, THENCE SOUTH 105 FEET TO THE PLACE OF BEGINNING.

BOSWORTH, BRIAN &

\$72.66

10430003 PART OF LOT 1, BLOCK 53, PLAT A, OGDEN CITY SURVEY, WEBER COUNTY, UTAH: COMMENCING AT A POINT 40 FEET EAST OF THE SOUTHWEST CORNER OF SAID LOT 1; RUNNING THENCE EAST 52 FEET, THENCE NORTH 105 FEET, THENCE WEST 52 FEET, THENCE SOUTH 10

1709915 BK2076 PG371

Tax Serial No. Legal Description

Owner

Assessment

10430003 1 FEET TO THE PLACE OF BEGINNING
 10430005 PART OF LOT 1, BLOCK 53, PLAT A, OGDEN CITY SURVEY, WEBER COUNTY, UTAH: BEGINNING AT A POINT 105 FEET NORTH FROM THE SOUTHEAST CORNER OF SAID LOT 1; AND RUNNING THENCE NORTH 60 FEET TO THE NORTHEAST CORNER OF SAID LOT; THENCE WEST 264 FEET TO THE NORTHWEST CORNER OF SAID LOT; THENCE SOUTH 60 FEET, THENCE EAST 264 FEET TO THE POINT OF BEGINNING.

BOSWORTH, BRIAN &
 BOSWORTH, BRIAN &

\$72.66
 \$330.26

10430006 PART OF LOTS 2 AND 3, BLOCK 53, PLAT A, OGDEN CITY SURVEY, WEBER COUNTY, UTAH: BEGINNING 6 RODS NORTH OF THE SOUTHEAST CORNER OF SAID LOT 2, THENCE NORTH 5 RODS AND 11.5 FEET, THENCE WEST 16 RODS, THENCE SOUTH 5 RODS AND 11.5 FEET AND THENCE EAST 16 RODS TO THE PLACE OF BEGINNING.

SOUTHERN PACIFIC TRANSPORTAT

\$667.73

PART OF LOT 2, BLOCK 53, PLAT A, OGDEN CITY SURVEY, WEBER COUNTY, UTAH: BEGINNING AT THE SOUTHEAST CORNER OF SAID LOT 2, AND RUNNING THENCE WEST 16 RODS, THENCE NORTH 6 RODS, THENCE EAST 16 RODS, THENCE SOUTH 6 RODS TO THE PLACE OF BEGINNING.
 ALSO: LOT 6, BLOCK 53, PLAT A, OGDEN CITY SURVEY, WEBER COUNTY, UTAH: EXCEPT PART OF LOT 6, BLOCK 53, PLAT A OGDEN CITY SURVEY, WEBER COUNTY, UTAH: BEGINNING AT THE NORTHEAST CORNER OF SAID LOT 6, THENCE SOUTH 80 FEET, THENCE WEST 130 FEET, THENCE NORTH 80 FEET, THENCE EAST 130 FEET TO THE PLACE OF BEGINNING.
 ALSO EXCEPT THE WEST 53.2 FEET OF LOT 6, EXCEPT THAT PART IN LOTS 8 AND 9, THOMAS L WILLIAMS ESTATE SUBDIVISION, OGDEN CITY, WEBER COUNTY, UTAH.

JOHN FARR COAL COMPANY

\$144.85

10430007 PART OF LOT 3, BLOCK 53, PLAT A, OGDEN CITY SURVEY, WEBER COUNTY, UTAH: BEGINNING AT A POINT 84.75 FEET SOUTH FROM THE NORTHEAST CORNER OF SAID LOT 3; RUNNING THENCE WEST 264 FEET, THENCE SOUTH 51.5 FEET, THENCE EAST 264 FEET, THENCE NORTH 5 FEET TO THE PLACE OF BEGINNING.

1709915 BK2076 P6372

Tax Serial No. Legal Description Owner Assessment

10430009 PART OF LOTS 3 AND 4, BLOCK 53, PLAT A, OGDEN CITY SURVEY, WEBER COUNTY, UTAH, BEGINNING AT A POINT 48.18 FEET SOUTH OF THE NORTHEAST CORNER OF SAID LOT 3, RUNNING THENCE WEST 264 FEET, THENCE SOUTH 60 FEET, THENCE EAST 264 FEET, THENCE NORTH 60 FEET, MORE OR LESS, TO BEGINNING. FARR ORCHARD COMPANY \$168.86

10430009 PART OF LOTS 3 AND 4, BLOCK 53, PLAT A, AND PART OF LOT 1, BLOCK 3, THOMAS L WILLIAMS SUBDIVISION OF OGDEN CITY SURVEY BEGINNING 109.5 FEET SOUTH FROM THE NORTHEAST CORNER OF LOT 4, BLOCK 53, PLAT A, THENCE SOUTH 80.25 FEET, THENCE WEST 254 FEET, THENCE SOUTH 12.25 FEET, THENCE WEST 13.6 FEET, THENCE NORTH 92.5 FEET, THENCE EAST 267.6 FEET TO THE BEGINNING. ALSO A RIGHT-OF-WAY OVER THE FOLLOWING DESCRIBED LAND: BEGINNING AT A POINT 48.18 FEET SOUTH OF THE NORTHEAST CORNER OF LOT 5, BLOCK 53, PLAT A, OGDEN CITY SURVEY AND RUNNING THENCE WEST 3.6 FEET, THENCE SOUTH 109.5 FEET, THEN EAST 9.5 FEET, THENCE NORTH 109.5 FEET, THENCE WEST 5.9 FEET TO THE PLACE OF BEGINNING. SUMMERS ASSOCIATES L L C \$790.41

10430011 PART OF LOT 4, BLOCK 53, PLAT A, OGDEN CITY SURVEY: BEGINNING AT A POINT 5 RODS SOUTH FROM THE NORTHEAST CORNER OF SAID LOT 4, THENCE WEST 10 RODS, THENCE SOUTH 27 FEET, THENCE EAST 10 RODS, THENCE NORTH 27 FEET TO THE PLACE OF BEGINNING. SUMMERS ASSOCIATES L L C \$45.40

10430011 PART OF LOT 30, BLOCK 7, OGDEN FIVE ACRE PLAT A, OGDEN CITY SURVEY, WEBER COUNTY, UTAH, AND PART OF LOT 4, BLOCK 53, PLAT A, OGDEN CITY SURVEY, WEBER COUNTY, UTAH, MORE PARTICULARLY DESCRIBED AS FOLLOWS: BEGINNING AT THE NORTHEAST CORNER OF THE ABOVE MENTIONED LOT 4, THENCE SOUTH ALONG WASHINGTON BLVD 82.5 FEET, THENCE WEST PARALLEL TO 20TH STREET 80 FEET, THENCE NORTH 82.5 FEET TO THE SOUTH LINE OF THE ABOVE MENTIONED LOT 30, THENCE NORTH 9.6 FEET TO 20TH BEXELL, TERRANCE D \$376.05

17099 15 BK2076 PG373

Tax Serial No. Legal Description

Owner

Assessment

Tax Serial No.	Legal Description	Owner	Assessment
10430011	STREET, THENCE EAST 80 FEET ALONG 20TH STREET TO WASHINGTON BLVD, THENCE SOUTH ALONG WASHINGTON BLVD 140 FEET TO BEGINNING OF LOT 4, BLOCK 53, PLAT A, OGDEN CITY SURVEY, WEBER COUNTY, UTAH, AND PART OF LOT 30, BLOCK 7, OGDEN FIVE ACRE PLAT A, OGDEN CITY SURVEY, WEBER COUNTY, UTAH; BEGINNING 8 FEET WEST OF THE NORTHEAST CORNER OF SAID BLOCK 53, AND RUNNING THENCE SOUTH 82.5 FEET; THENCE WEST 52 FEET; THENCE NORTH 92.1 FEET; THENCE EAST 52 FEET; THENCE SOUTH 9.6 FEET TO BEGINNING.	BKSELL, TERRANCE D	\$374.08
10430012	PART OF LOT 4, BLOCK 53, PLAT A, OGDEN CITY SURVEY, WEBER COUNTY, UTAH, AND PART OF LOT 30, BLOCK 7, OGDEN FIVE ACRE PLAT A, OGDEN CITY SURVEY, WEBER COUNTY, UTAH; BEGINNING 8 FEET WEST OF THE NORTHEAST CORNER OF SAID BLOCK 53, AND RUNNING THENCE SOUTH 82.5 FEET; THENCE WEST 52 FEET; THENCE NORTH 92.1 FEET; THENCE EAST 52 FEET; THENCE SOUTH 9.6 FEET TO BEGINNING.	STREVAY, MARGARETT J2 ETAL	\$87.12
10430013	PART OF LOT 4, BLOCK 53, PLAT A, OGDEN CITY SURVEY, WEBER COUNTY, UTAH, AND PART OF LOT 30, BLOCK 7, OGDEN FIVE ACRE PLAT A, OGDEN CITY SURVEY, WEBER COUNTY, UTAH; DESCRIBED AS FOLLOWS TO-WIT: BEGINNING AT A POINT ON THE SOUTH LINE OF 20TH STREET, 9.6 FEET NORTH AND 132 FEET WEST FROM THE SOUTHEAST CORNER OF SAID LOT 30, RUNNING THENCE SOUTH 92.1 FEET; THENCE WEST 54 FEET; THENCE NORTH 92.1 FEET; THENCE EAST 54 FEET TO THE PLACE OF BEGINNING.	STREVAY, MARGARETT J2 ETAL	\$34.91
10430014	PART OF LOT 4, BLOCK 53, PLAT A, OGDEN CITY SURVEY, AND A PART OF LOT 30, BLOCK 7, FIVE ACRE PLAT A, OGDEN CITY SURVEY, DESCRIBED AS FOLLOWS TO-WIT: BEGINNING AT A POINT ON THE SOUTH LINE OF 20TH STREET 9.5 FEET NORTH AND 198 FEET WEST FROM THE SOUTHEAST CORNER OF SAID LOT 30, RUNNING THEN SOUTH 92.1 FEET, THENCE EAST 12 FEET, THENCE NORTH 92.1 FEET TO THE SOUTH LINE OF 20TH STREET, THENCE WEST ALONG THE SOUTH LINE OF 20TH STREET 12 FEET TO THE PLACE OF BEGINNING	SUMMERS ASSOCIATES LLC	\$5.64
10430015	PART OF LOT 4, BLOCK 53, PLAT A, AND PART OF LOT 1, BLOCK 3 THOMAS L WILLIAMS SUBDIVISION, OGDEN CITY SURVEY; BEGINNING 3.6 FEET WEST OF THE NORTHWEST CORNER OF LOT 4, THENCE SOUTH 109.5 FEET; THENCE EAST 3.6 FEET; THENCE NORTH 27 FEET; THENCE EAST 10 FEET; THENCE SOUTH 27 FEET; THENCE EAST 89 FEET; THENCE NORTH 27 FEET; THENCE WEST 33 FEET; THENCE	SUMMERS ASSOCIATES LLC	\$42.16

17099 15 BK2076 PG374

Tax Serial No. Legal Description

Owner

Assessment

10430015 NORTH 92.1 FEET, THENCE WEST 69.6 FEET, THENCE SOUTH TO THE BEGINNING OF THE PLAT, THENCE EAST 92.1 FEET TO THE PLACE OF BEGINNING. SUMMERS ASSOCIATES L.L.C. \$42.16

10430016 PART OF LOT 4, BLOCK 53, PLAT A, OGDEN CITY SURVEY, BEGINNING AT A POINT 109 1/2 FEET SOUTH AND 254 FEET WEST OF THE NORTHEAST CORNER OF LOT 4, THENCE WEST 10 FEET, THENCE NORTH 27 FEET, THENCE EAST 10 FEET, THENCE SOUTH 27 FEET, TO THE PLACE OF BEGINNING. SUMMERS ASSOCIATES L.L.C. \$1.22

10430017 PART OF LOT 6, BLOCK 53, PLAT A, OGDEN CITY SURVEY, WEBER COUNTY, UTAH, BEGINNING AT THE NORTHEAST CORNER OF SAID LOT 6, RUNNING THENCE SOUTH 80 FEET, THENCE WEST 130 FEET, THENCE NORTH 80 FEET THENCE EAST 130 FEET TO THE PLACE OF BEGINNING. JOHN FARR COAL CO. \$41.21

TOGETHER WITH A PERPETUAL RIGHT-OF-WAY SUITABLE AND CONVENIENT FOR THE USE AND PASSAGE OF TEAMS, WAGONS AND VEHICLES, ON, OVER AND ALONG THE NORTHERLY SIDE OF SAID LOT BLOCK 53, PLAT A, OGDEN CITY SURVEY, WEBER COUNTY, UTAH, EXCEPTING THAT PORTION OF SAID LOT 6, BEGINNING AT THE NORTHEAST CORNER OF SAID LOT, RUNNING THENCE SOUTH 80 FEET, THENCE WEST 130 FEET, THENCE NORTH 80 FEET, THENCE EAST 130 FEET TO THE PLACE OF BEGINNING, TO AND ALONG THE SOUTH SIDE OF THE LAST ABOVE DESCRIBED PREMISES AND CONVENIENT AND SUITABLE FOR FREE AND UNOBSTRUCTED ACCESS TO THE SAME.

10430018 BEGINNING 53.2 FEET EAST OF THE SOUTHWEST CORNER OF BLOCK 5 PLAT A, OGDEN CITY SURVEY, WEBER COUNTY, UTAH, THENCE NORTH 165 FEET, THENCE EAST 128.30 FEET, THENCE SOUTH 165 FEET, THENCE WEST 128.30 FEET TO THE PLACE OF BEGINNING. ASABEL FARR & SONS CO \$346.26

10430020 PART OF LOT 7, BLOCK 53, PLAT A, OGDEN CITY SURVEY, WEBER COUNTY, UTAH, BEGINNING AT A POINT 2.5 RODS WEST OF THE SOUTHEAST CORNER OF SAID LOT 7, AND RUNNING THENCE WEST 4 RODS, THENCE NORTH 10 RODS, THENCE EAST 4 RODS, THENCE SOUTH 10 RODS TO THE PLACE OF BEGINNING. ASABEL FARR & SONS COMPANY \$61.65

Tax Serial No. Legal Description Owner Assessment

10440032 PART OF LOT 5, BLOCK 54, PLAT A, OGDEN CITY SURVEY, WEBER COUNTY, UTAH: BEGINNING AT THE SOUTHWEST CORNER OF SAID LOT 5; AND RUNNING THENCE NORTH 82.5 FEET, THENCE EAST 98 FEET, THENCE SOUTH 82.5 FEET, THENCE WEST 98 FEET TO THE PLACE OF BEGINNING. SOUTHERN RODS OF OGDEN L.P. \$437.39

10440031 PART OF LOT 5, BLOCK 54, PLAT A, OGDEN CITY SURVEY, WEBER COUNTY, UTAH: BEGINNING AT THE SOUTHWEST CORNER OF SAID LOT 5; AND RUNNING THENCE NORTH 82.5 FEET, THENCE EAST 98 FEET, THENCE SOUTH 82.5 FEET, THENCE WEST 98 FEET TO THE PLACE OF BEGINNING. RICHARDSON PROPERTIES L.L.C. \$465.76

10440032 PART OF LOTS 4 AND 5, BLOCK 54, PLAT A, OGDEN CITY SURVEY, WEBER COUNTY, UTAH: BEGINNING AT A POINT 82.5 FEET NORTH OF THE SOUTHWEST CORNER OF SAID LOT 5; AND RUNNING THENCE NORTH 66 FEET, THENCE EAST 198 FEET, THENCE SOUTH 66 FEET, THENCE WEST 198 FEET TO THE PLACE OF BEGINNING. RICHARDSON PROPERTIES L.L.C. \$133.16

10440036 PART OF LOTS 6 AND 7, BLOCK 54, PLAT A, OGDEN CITY SURVEY, WEBER COUNTY, UTAH: BEGINNING AT NORTHWEST CORNER OF SAID LOT 6; THENCE EAST 144 FEET TO A POINT 12 FEET EAST OF NORTHWEST CORNER OF SAID LOT 7; THENCE SOUTH 134.5 FEET, THENCE WEST 144 FEET, TO WEST LINE OF LOT 6; THENCE NORTH 134.5 FEET, MORE OR LESS, TO BEGINNING. LONG, FAY A & WF \$357.22

10440039 THE NORTH 17.5 RODS OF LOT 8, BLOCK 54, PLAT A, OGDEN CITY SURVEY, WEBER COUNTY, UTAH: SUBJECT TO A RIGHT-OF-WAY OVER THROUGH AND UPON THE EAST 1 ROD OF SAID TRACT. COLLMAN, JOEL & WF \$417.30

PART OF LOT 8, BLOCK 54, PLAT A, OGDEN CITY SURVEY: BEGINNING AT THE NORTHWEST CORNER OF SAID LOT 8 AND RUNNING THENCE EAST 1 ROD, THENCE SOUTH 17.5 RODS, THENCE WEST 1 ROD, THENCE NORTH 17.5 RODS TO THE PLACE OF BEGINNING. THIS IS INTENDED TO RELINQUISH THE RIGHT-OF-WAY OR EASEMENT IF ANY OF THE GRANTORS HEREIN OVER SAID PROPERTY AND AS BEING APPURTENANT TO THE PROPERTY OWNED BY THE GRANTORS AND LYING IMMEDIATELY WEST OF SAID PROPERTY HEREIN

Tax Serial No. Legal Description

Owner

Assessment

10440039
 10450026
 BEGINNING AT A POINT 41.25 FEET NORTH OF THE SOUTHEAST CORNER OF LOT 5, BLOCK 55, PLAT A, OGDEN CITY SURVEY, WEBER COUNTY, UTAH; THENCE WEST 175 FEET; THENCE NORTH 41.25 FEET; THENCE EAST 175 FEET; THENCE SOUTH 41.25 FEET TO PLACE OF BEGINNING WITH FULL RIGHT OF DRIVEWAY LEADING TO ADAMS AVENUE.

COLLMAN, JOEL & VIF
 KENNY, PATRICK

\$417.30
 \$11.06

10740001
 UNIT A-1, BASEMENT, SOUTH BUILDING, CRESTON PLAZA, A CONDOMINIUM, OGDEN CITY, WEBER COUNTY, UTAH.

CRESTON PLAZA

\$57.75

TOGETHER WITH THE FOLLOWING RIGHT OF WAY: PART OF LOT BLOCK 24, PLAT A, OGDEN CITY SURVEY, WEBER COUNTY, UTAH; BEGINNING 91 FEET 5.5 INCHES WEST AND 89 FEET NORTH OF THE SOUTHEAST CORNER OF LOT 1; THENCE NORTH 11 FEET; THENCE WEST 8 FEET 6.5 INCHES; THENCE NORTH 55 FEET; THENCE WEST 34 FEET MORE OR LESS, TO THE WEST LINE OF SAID LOT 1; THENCE SOUTH FEET; THENCE EAST 42 FEET 6.5 INCHES TO BEGINNING. (1552-3 TOGETHER WITH THE FOLLOWING RIGHT OF WAY: THE NORTH 8 FEET OF THE FOLLOWING: PART OF LOT 1, BLOCK 24, PLAT A, OGDEN CITY SURVEY, WEBER COUNTY, UTAH; BEGINNING AT A POINT 69 FEET WEST FROM THE SOUTHEAST CORNER OF SAID LOT 1; AND RUNNING THENCE NORTH 100 FEET; THENCE WEST 22 FEET 5.5 INCHES; THENCE SOUTH 100 FEET; THENCE EAST 22 FEET 5.5 INCHES TO THE PLACE OF BEGINNING. (1552-401, 1552-404)

CRESTON PLAZA

\$51.18

10740002
 UNIT A-2, BASEMENT, SOUTH BUILDING, CRESTON PLAZA, A CONDOMINIUM, OGDEN CITY, WEBER COUNTY, UTAH. TOGETHER WITH THE FOLLOWING RIGHT OF WAY: PART OF LOT BLOCK 24, PLAT A, OGDEN CITY SURVEY, WEBER COUNTY, UTAH; BEGINNING 91 FEET 5.5 INCHES WEST AND 89 FEET NORTH OF THE SOUTHEAST CORNER OF LOT 1; THENCE NORTH 11 FEET; THENCE WEST 8 FEET 6.5 INCHES; THENCE NORTH 55 FEET; THENCE WEST 34 FEET MORE OR LESS, TO THE WEST LINE OF SAID LOT 1; THENCE SOUTH 66 FEET; THENCE EAST 42 FEET 6.5 INCHES TO BEGINNING.

Tax Serial No. Legal Description

Owner

Assessment

1074002

(1552-394) TOGETHER WITH THE FOLLOWING RIGHT OF WAY: THE NORTH 8 FEET OF THE FOLLOWING: PART OF LOT 1, BLOCK 24, PLAT A, OGDEN CITY SURVEY, WEBER COUNTY, UTAH; BEGINNING AT A POINT 69 FEET WEST FROM THE SOUTHEAST CORNER OF SAID LOT 1; AND RUNNING THENCE NORTH 100 FEET; THENCE WEST 22 FEET 5.5 INCHES; THEN SOUTH 100 FEET; THENCE EAST 22 FEET 5.5 INCHES TO THE PLACE OF BEGINNING. (1552-401, 1552-404)

CRESTON PLAZA

\$51.18

1074000 UNIT B-1, FIRST LEVEL, SOUTH BUILDING, CRESTON PLAZA, A CONDOMINIUM, OGDEN CITY, WEBER COUNTY, UTAH. TOGETHER WITH THE FOLLOWING RIGHT OF WAY: PART OF LOT BLOCK 24, PLAT A, OGDEN CITY SURVEY, WEBER COUNTY, UTAH: BEGINNING 91 FEET 5.5 INCHES WEST AND 89 FEET NORTH OF THE SOUTHEAST CORNER OF LOT 1; THENCE NORTH 11 FEET; THENCE WEST 8 FEET 6.5 INCHES; THENCE NORTH 55 FEET; THENCE WEST 34 FEET MORE OR LESS, TO THE WEST LINE OF SAID LOT 1; THENCE SOUTH 66 FEET; THENCE EAST 42 FEET 6.5 INCHES TO BEGINNING. (1552-394)

CRESTON PLAZA

\$146.79

1074000 UNIT B-2, FIRST LEVEL, SOUTH BUILDING, CRESTON PLAZA, A CONDOMINIUM, OGDEN CITY, WEBER COUNTY, UTAH. TOGETHER WITH THE FOLLOWING RIGHT OF WAY: PART OF LOT BLOCK 24, PLAT A, OGDEN CITY SURVEY, WEBER COUNTY, UTAH: BEGINNING AT A POINT 69 FEET WEST FROM THE SOUTHEAST CORNER OF SAID LOT 1; AND RUNNING THENCE NORTH 100 FEET; THENCE WEST 22 FEET 5.5 INCHES; THEN SOUTH 100 FEET; THENCE EAST 22 FEET 5.5 INCHES TO THE PLACE OF BEGINNING. (1552-401, 1552-404)

CRESTON PLAZA

\$133.09

Tax Serial No. Legal Description

Owner

Assessment

1074000 8 FEET 6.5 INCHES; THENCE NORTH 11.5 FEET; THENCE WEST 34 FEET
NORTH CORNER OF THE WEST LINDEN PLAZA LOT 1; THENCE SOUTH
FEET; THENCE EAST 42 FEET 6.5 INCHES TO BEGINNING. (1552-3)

CRESTON PLAZA

\$133.09

TOGETHER WITH THE FOLLOWING RIGHT OF WAY: THE NORTH 8
FEET OF THE FOLLOWING: PART OF LOT 1, BLOCK 24, PLAT A, OGDEN
CITY SURVEY, WEBER COUNTY, UTAH; BEGINNING AT A POINT 69 FEET
WEST FROM THE SOUTHEAST CORNER OF SAID LOT 1; AND RUNNING
THENCE NORTH 100 FEET; THENCE WEST 22 FEET 5.5 INCHES; THEN
SOUTH 100 FEET; THENCE EAST 22 FEET 5.5 INCHES TO THE
PLACE OF BEGINNING. (1552-401, 1552-404)

1074000 3 UNIT B-3, FIRST LEVEL, SOUTH BUILDING, CRESTON PLAZA,
A CONDOMINIUM, OGDEN CITY, WEBER COUNTY, UTAH.

CRESTON PLAZA

\$134.38

TOGETHER WITH THE FOLLOWING RIGHT OF WAY: PART OF LOT
BLOCK 24, PLAT A, OGDEN CITY SURVEY, WEBER COUNTY, UTAH;
BEGINNING 91 FEET 5.5 INCHES WEST AND 89 FEET NORTH OF THE
SOUTHEAST CORNER OF LOT 1; THENCE NORTH 11 FEET; THENCE WEST
8 FEET 6.5 INCHES; THENCE NORTH 55 FEET; THENCE WEST 34 FEET
MORE OR LESS, TO THE WEST LINE OF SAID LOT 1; THENCE SOUTH
FEET; THENCE EAST 42 FEET 6.5 INCHES TO BEGINNING. (1552-3)
TOGETHER WITH THE FOLLOWING RIGHT OF WAY: THE NORTH 8
FEET OF THE FOLLOWING: PART OF LOT 1, BLOCK 24, PLAT A, OGDEN
CITY SURVEY, WEBER COUNTY, UTAH; BEGINNING AT A POINT 69 FEET
WEST FROM THE SOUTHEAST CORNER OF SAID LOT 1; AND RUNNING
THENCE NORTH 100 FEET; THENCE WEST 22 FEET 5.5 INCHES; THEN
SOUTH 100 FEET; THENCE EAST 22 FEET 5.5 INCHES TO THE PLACE
OF BEGINNING. (1552-401, 1552-404)

1074006 UNIT B-4, FIRST LEVEL, SOUTH BUILDING, CRESTON PLAZA,
A CONDOMINIUM, OGDEN CITY, WEBER COUNTY, UTAH.

CRESTON PLAZA

\$91.32

TOGETHER WITH THE FOLLOWING RIGHT OF WAY: PART OF LOT
BLOCK 24, PLAT A, OGDEN CITY SURVEY, WEBER COUNTY, UTAH;
BEGINNING 91 FEET 5.5 INCHES WEST AND 89 FEET NORTH OF THE

1709910 BK2076 P6379

Tax Serial No. Legal Description

Tax Serial No.	Legal Description	Owner	Assessment
10740007	<p>UNIT C-1, SECOND LEVEL, SOUTH BUILDING, CRESTON PLAZA, A CONDOMINIUM, OGDEN CITY, WEBER COUNTY, UTAH. TOGETHER WITH THE FOLLOWING RIGHT OF WAY: PART OF LOT BLOCK 24, PLAT A, OGDEN CITY SURVEY, WEBER COUNTY, UTAH: BEGINNING 91 FEET 5.5 INCHES WEST AND 89 FEET NORTH OF THE SOUTHEAST CORNER OF LOT 1; THENCE NORTH 11 FEET, THENCE WEST 8 FEET 6.5 INCHES, THENCE NORTH 55 FEET, THENCE WEST 34 FEET MORE OR LESS, TO THE WEST LINE OF SAID LOT 1; THENCE SOUTH FEET; THENCE EAST 42 FEET 6.5 INCHES TO BEGINNING. (1552-3 TOGETHER WITH THE FOLLOWING RIGHT OF WAY: THE NORTH 8 FEET OF THE FOLLOWING: PART OF LOT 1, BLOCK 24, PLAT A, OGDEN CITY SURVEY, WEBER COUNTY, UTAH: BEGINNING AT A POINT WEST FROM THE SOUTHEAST CORNER OF SAID LOT 1, AND RUNNING THENCE NORTH 100 FEET, THENCE WEST 22 FEET 5.5 INCHES, THEN SOUTH 100 FEET, THENCE EAST 22 FEET 5.5 INCHES TO THE PLACE OF BEGINNING. (1552-401, 1552-404)</p>	CRESTON PLAZA	\$91.32
10740008	<p>UNIT C-2, SECOND LEVEL, SOUTH BUILDING, CRESTON PLAZA, A CONDOMINIUM, OGDEN CITY, WEBER COUNTY, UTAH. TOGETHER WITH THE FOLLOWING RIGHT OF WAY: PART OF LOT BLOCK 24, PLAT A, OGDEN CITY SURVEY, WEBER COUNTY, UTAH.</p>	CRESTON PLAZA	\$81.47

ER 1709915 BK2076 PG380

Tax Serial No. Legal Description

Owner

Assessment

Tax Serial No.	Legal Description	Owner	Assessment
1074008	BEGINNING 91 FEET 5.5 INCHES WEST AND 89 FEET NORTH OF THE SOUTHEAST CORNER OF LOT 1, BLOCK 24, PLAT A, OGDEN CITY SURVEY, WEBER COUNTY, UTAH; BEGINNING AT A POINT 69 FEET WEST FROM THE SOUTHEAST CORNER OF SAID LOT 1; AND RUNNING WEST NORTH 100 FEET; THENCE WEST 22 FEET 5.5 INCHES; THEN SOUTH 100 FEET; THENCE EAST 22 FEET 5.5 INCHES TO THE PLACE OF BEGINNING. (1552-401, 1552-404)	CRESTON PLAZA	\$81.47
1074009	UNIT C-3, SECOND LEVEL, SOUTH BUILDING, CRESTON PLAZA, A CONDOMINIUM, OGDEN CITY, WEBER COUNTY, UTAH TOGETHER WITH THE FOLLOWING RIGHT OF WAY: PART OF LOT BLOCK 24, PLAT A, OGDEN CITY SURVEY, WEBER COUNTY, UTAH; BEGINNING 91 FEET 5.5 INCHES WEST AND 89 FEET NORTH OF THE SOUTHEAST CORNER OF LOT 1; THENCE NORTH 11 FEET; THENCE WEST 8 FEET 6.5 INCHES; THENCE NORTH 55 FEET; THENCE WEST 34 FEET MORE OR LESS, TO THE WEST LINE OF SAID LOT 1; THENCE SOUTH FEET; THENCE EAST 42 FEET 6.5 INCHES TO BEGINNING. (1552-3 TOGETHER WITH THE FOLLOWING RIGHT OF WAY: THE NORTH 8 FEET OF THE FOLLOWING: PART OF LOT 1, BLOCK 24, PLAT A, OGDEN CITY SURVEY, WEBER COUNTY, UTAH; BEGINNING AT A POINT 69 FEET WEST FROM THE SOUTHEAST CORNER OF LOT 1; AND RUNNING THENCE NORTH 100 FEET; THENCE WEST 22 FEET 5.5 INCHES; THEN SOUTH 100 FEET; THENCE EAST 22 FEET 5.5 INCHES TO THE PLACE OF BEGINNING. (1552-401, 1552-404)	CRESTON PLAZA	\$69.30
1074010	UNIT C-4, SECOND LEVEL, SOUTH BUILDING, CRESTON PLAZA, A CONDOMINIUM, OGDEN CITY, WEBER COUNTY, UTAH TOGETHER WITH THE FOLLOWING RIGHT OF WAY: PART OF LOT	CRESTON PLAZA	\$56.65

1709915 BK2076 PG 38 1

Tax Serial No. Legal Description

Owner

Assessment

Tax Serial No.	Legal Description	Owner	Assessment
10740010	BLOCK 24, PLAT A, OGDEN CITY SURVEY, WEBER COUNTY, UTAH; BEGINNING 91 FEET 5.5 INCHES WEST AND 89 FEET NORTH OF THE SOUTHEAST CORNER LOT 1; THENCE NORTH 11 FEET; THENCE WEST 8 FEET 6.5 INCHES; THENCE NORTH 55 FEET; THENCE WEST 34 FEET, MORE OR LESS, TO THE WEST LINE OF SAID LOT 1; THENCE SOUTH FEET; THENCE EAST 42 FEET 6.5 INCHES TO BEGINNING. (1552-3 TOGETHER WITH THE FOLLOWING RIGHT OF WAY: THE NORTH 8 FEET OF THE FOLLOWING: PART OF LOT 1, BLOCK 24, PLAT A, OGDEN CITY SURVEY, WEBER COUNTY, UTAH; BEGINNING AT A POINT 69 FEET FROM THE SOUTHEAST CORNER OF SAID LOT 1; AND RUNNING THENCE NORTH 100 FEET; THENCE WEST 22 FEET 5.5 INCHES; THEN SOUTH 100 FEET; THENCE EAST 22 FEET 5.5 INCHES TO THE PLACE OF BEGINNING. (1552-401, 1552-404)	CRESTON PLAZA	\$56.65
10740011	UNIT C-5, SECOND LEVEL, SOUTH BUILDING, CRESTON PLAZA, A CONDOMINIUM, OGDEN CITY, WEBER COUNTY, UTAH. TOGETHER WITH THE FOLLOWING RIGHT-OF-WAY, PART OF LOT BLOCK 24, PLAT A, OGDEN CITY SURVEY, WEBER COUNTY, UTAH: BEGINNING 91 FEET 5.5 INCHES WEST AND 89 FEET NORTH OF THE SOUTHEAST CORNER OF LOT 1; THENCE NORTH 11 FEET; THENCE WEST 8 FEET 6.5 INCHES; THENCE NORTH 55 FEET; THENCE WEST 34 FEET MORE OR LESS, TO THE WEST LINE OF SAID LOT 1; THENCE SOUTH 66 FEET; THENCE EAST 42 FEET 6.5 INCHES TO BEGINNING. (1552-394)	CRESTON PLAZA	\$73.27
10740012	UNIT AA, BASEMENT, NORTH BUILDING, CRESTON PLAZA, OF BEGINNING. (1552-401, 1552-404)	CRESTON PLAZA	\$73.23

E: 1709915 BK2076 PG382

Tax Serial No. Legal Description

Owner

Assessment

10740012

A CONDOMINIUM UNIT IN CITY WEBBER COUNTY, UTAH, BEGINNING AT A POINT OF BEGINNING TOGETHER WITH THE FOLLOWING RIGHT-OF-WAY, PART OF LOT 1, BLOCK 24, PLAT A, OGDEN CITY SURVEY, WEBBER COUNTY, UTAH: BEGINNING 91 FEET 5.5 INCHES WEST AND 89 FEET NORTH OF THE SOUTHEAST CORNER OF LOT 1; THENCE NORTH 11 FEET; THENCE WEST 8 FEET 6.5 INCHES; THENCE NORTH 55 FEET; THENCE WEST 34 FEET MORE OR LESS, TO THE WEST LINE OF SAID LOT 1; THENCE SOUTH 66 FEET; THENCE EAST 42 FEET 6.5 INCHES TO BEGINNING.

CRESTON PLAZA

\$73.23

(1552-394)

TOGETHER WITH THE FOLLOWING RIGHT-OF-WAY, THE NORTH 8 FEET OF THE FOLLOWING: PART OF LOT 1, BLOCK 24, PLAT A, OGDEN CITY SURVEY, WEBBER COUNTY, UTAH: BEGINNING AT A POINT 69 FEET WEST FROM THE SOUTHEAST CORNER OF SAID LOT 1; AND RUNNING THENCE NORTH 100 FEET; THENCE WEST 22 FEET 5.5 INCHES; THENCE SOUTH 100 FEET; THENCE EAST 22 FEET 5.5 INCHES TO THE PLACE OF BEGINNING. (1552-401, 1552-404)

CRESTON PLAZA

\$481.63

10740013 UNIT BB, FIRST LEVEL, NORTH BUILDING, CRESTON PLAZA, A CONDOMINIUM, OGDEN CITY, WEBBER COUNTY, UTAH.

TOGETHER WITH THE FOLLOWING RIGHT-OF-WAY, PART OF LOT 1, BLOCK 24, PLAT A, OGDEN CITY SURVEY, WEBBER COUNTY, UTAH: BEGINNING 91 FEET 5.5 INCHES WEST AND 89 FEET NORTH OF THE SOUTHEAST CORNER OF LOT 1; THENCE NORTH 11 FEET; THENCE WEST 8 FEET 6.5 INCHES; THENCE NORTH 55 FEET; THENCE WEST 34 FEET MORE OR LESS, TO THE WEST LINE OF SAID LOT 1; THENCE SOUTH 66 FEET; THENCE EAST 42 FEET 6.5 INCHES TO BEGINNING. (1552-394)

TOGETHER WITH THE FOLLOWING RIGHT-OF-WAY, THE NORTH 8 FEET OF THE FOLLOWING: PART OF LOT 1, BLOCK 24, PLAT A, OGDEN CITY SURVEY, WEBBER COUNTY, UTAH: BEGINNING AT A POINT 69 FEET WEST FROM THE SOUTHEAST CORNER OF SAID LOT 1; AND RUNNING THENCE NORTH 100 FEET; THENCE WEST 22 FEET 5.5 INCHES; THENCE SOUTH 100 FEET; THENCE EAST 22 FEET 5.5 INCHES TO THE PLACE

1709915 BK2076 PG 100

Tax Serial No. Legal Description

Owner

Assessment

10740013 OF BEGINNING (1552-401, 1552-404)
 10740014 UNIT CC-1, SECOND LEVEL, NORTH BUILDING, CRESTON PLAZA,
 A CONDOMINIUM, OGDEN CITY, WEBER COUNTY, UTAH

CRESTON PLAZA
 CRESTON PLAZA

\$481.63
 \$118.47

TOGETHER WITH THE FOLLOWING RIGHT-OF-WAY, PART OF LOT
 BLOCK 24, PLAT A, OGDEN CITY SURVEY, WEBER COUNTY, UTAH:
 BEGINNING 91 FEET 5.5 INCHES WEST AND 89 FEET NORTH OF THE
 SOUTHEAST CORNER OF LOT 1; THENCE NORTH 11 FEET; THENCE WEST
 8 FEET 6.5 INCHES; THENCE NORTH 55 FEET; THENCE WEST 34 FEET
 MORE OR LESS, TO THE WEST LINE OF SAID LOT 1; THENCE SOUTH
 FEET; THENCE EAST 42 FEET 6.5 INCHES TO BEGINNING.
 (1552-394)

TOGETHER WITH THE FOLLOWING RIGHT-OF-WAY, THE NORTH 8
 FEET OF THE FOLLOWING: PART OF LOT 1, BLOCK 24, PLAT A, OGDEN
 CITY SURVEY, WEBER COUNTY, UTAH: BEGINNING AT A POINT 69 FEET
 WEST FROM THE SOUTHEAST CORNER OF SAID LOT 1; AND RUNNING
 THENCE NORTH 100 FEET; THENCE WEST 22 FEET 5.5 INCHES; THEN
 SOUTH 100 FEET; THENCE EAST 22 FEET 5.5 INCHES TO THE PLACE
 OF BEGINNING. (1552-401, 1552-404).

NEELEY, ROBERT L & WF

\$229.43

10740015 UNIT CC-2, SECOND LEVEL, NORTH BUILDING, CRESTON PLAZA,
 A CONDOMINIUM, OGDEN CITY, WEBER COUNTY, UTAH.
 TOGETHER WITH THE FOLLOWING RIGHT-OF-WAY, PART OF LOT
 BLOCK 24, PLAT A, OGDEN CITY SURVEY, WEBER COUNTY, UTAH:
 BEGINNING 91 FEET 5.5 INCHES WEST AND 89 FEET NORTH OF THE
 SOUTHEAST CORNER OF LOT 1; THENCE NORTH 11 FEET; THENCE WEST
 8 FEET 6.5 INCHES; THENCE NORTH 55 FEET; THENCE WEST 34 FEET
 MORE OR LESS, TO THE WEST LINE OF SAID LOT 1; THENCE SOUTH
 66 FEET; THENCE EAST 42 FEET 6.5 INCHES TO BEGINNING.
 (1552-394)

TOGETHER WITH THE FOLLOWING RIGHT-OF-WAY, THE NORTH 8
 FEET OF THE FOLLOWING: PART OF LOT 1, BLOCK 24, PLAT A,

17099 15 BK2076 PG384

Tax Serial No. Legal Description

Owner

Assessment

10740015 OGDEN CITY SURVEY, WEBBER COUNTY, UTAH. BEGINNING AT A POINT 69 FEET WEST FROM THE SOUTHEAST CORNER OF SAID LOT 1, AND

NEELEY, ROBERT L & WF

\$229.43

AND RUNNING THENCE NORTH 100 FEET; THENCE WEST 22 FEET 5.5 INCHES; THENCE SOUTH 100 FEET; THENCE EAST 22 FEET 5.5 INCH TO THE PLACE OF BEGINNING. (1552-401, 1552-404).

NEELEY, ROBERT L & WF

\$85.46

10740016 UNIT CC-3, SECOND LEVEL, NORTH BUILDING, CRESTON PLAZA, A CONDOMINIUM, OGDEN CITY, WEBBER COUNTY, UTAH. TOGETHER WITH THE FOLLOWING RIGHT-OF-WAY: PART OF LOT BLOCK 24, PLAT A, OGDEN CITY SURVEY, WEBBER COUNTY, UTAH: BEGINNING 91 FEET 5.5 INCHES WEST AND 89 FEET NORTH OF THE SOUTHEAST CORNER OF LOT 1; THENCE NORTH 11 FEET; THENCE WEST 8 FEET 6.5 INCHES; THENCE NORTH 55 FEET; THENCE WEST 34 FEET MORE OR LESS, TO THE WEST LINE OF SAID LOT 1; THENCE SOUTH 66 FEET; THENCE EAST 42 FEET 6.5 INCHES TO BEGINNING. (1552-394)

TOGETHER WITH THE FOLLOWING RIGHT-OF-WAY: THE NORTH 8 FEET OF THE FOLLOWING: PART OF THE LOT 1, BLOCK 24, PLAT A OGDEN CITY SURVEY, WEBBER COUNTY, UTAH: BEGINNING AT A POINT 69 FEET WEST FROM THE SOUTHEAST CORNER OF SAID LOT 1; AND RUNNING THENCE NORTH 100 FEET; THENCE WEST 22 FEET 5.5 INCHES THENCE SOUTH 100 FEET; THENCE EAST 22 FEET 5.5 INCHES TO THE PLACE OF BEGINNING. (1552-401, 1552-404).

CRESTON PLAZA

\$147.02

10740017 UNIT DD-1, THIRD LEVEL, NORTH BUILDING, CRESTON PLAZA, A CONDOMINIUM, OGDEN CITY, WEBBER COUNTY, UTAH. TOGETHER WITH THE FOLLOWING RIGHT-OF-WAY: PART OF LOT BLOCK 24, PLAT A, OGDEN CITY SURVEY, WEBBER COUNTY, UTAH: BEGINNING 91 FEET 5.5 INCHES WEST AND 89 FEET NORTH OF THE SOUTHEAST CORNER OF LOT 1; THENCE NORTH 11 FEET; THENCE WEST 8 FEET 6.5 INCHES; THENCE NORTH 55 FEET; THENCE WEST 34 FEET MORE OR LESS, TO THE WEST LINE OF SAID LOT 1; THENCE SOUTH 66 FEET; THENCE EAST 42 FEET 6.5 INCHES TO BEGINNING.

1709915 BK2076 PG385

Tax Serial No. Legal Description

Owner

Assessment

1074001
 1552-394
 TOGETHER WITH THE PART OF LINDSIGHT PLAZA, THE NORTH
 CRESTON PLAZA
 \$147,021

8 FEET OF THE FOLLOWING: PART OF LOT 1, BLOCK 24, PLAT A,
 OGDEN CITY SURVEY, WEBER COUNTY, UTAH; BEGINNING AT A POINT
 69 FEET WEST FROM THE SOUTHEAST CORNER OF SAID LOT 1, AND
 RUNNING THENCE NORTH 100 FEET; THENCE WEST 22 FEET 5.5 INCH
 THENCE SOUTH 100 FEET; THENCE EAST 22 FEET 5.5 INCHES TO TH
 PLACE OF BEGINNING. (1552-401, 1552-404)

10740018 UNIT DD-2, THIRD LEVEL, NORTH BUILDING, CRESTON PLAZA,
 A CONDOMINIUM, OGDEN CITY, WEBER COUNTY, UTAH.
 CRESTON PLAZA \$314.90

TOGETHER WITH THE FOLLOWING RIGHT-OF-WAY: PART OF LOT
 BLOCK 24, PLAT A, OGDEN CITY SURVEY, WEBER COUNTY, UTAH;
 BEGINNING 91 FEET 5.5 INCHES WEST AND 89 FEET NORTH OF THE
 SOUTHEAST CORNER OF LOT 1; THENCE NORTH 11 FEET; THENCE WEST
 8 FEET 6.5 INCHES; THENCE NORTH 55 FEET; THENCE WEST 34 FEET
 MORE OR LESS, TO THE WEST LINE OF SAID LOT 1; THENCE SOUTH
 66 FEET; THENCE EAST 42 FEET 6.5 INCHES TO BEGINNING.
 (1552-394),

TOGETHER WITH THE FOLLOWING RIGHT-OF-WAY, THE NORTH 8
 FEET OF THE FOLLOWING: PART OF LOT 1, BLOCK 24, PLAT A,
 OGDEN CITY SURVEY, WEBER COUNTY, UTAH; BEGINNING AT A POINT
 69 FEET WEST FROM THE SOUTHEAST CORNER OF SAID LOT 1; AND
 RUNNING THENCE NORTH 100 FEET; THENCE WEST 22 FEET 5.5 INCH
 THENCE SOUTH 100 FEET; THENCE EAST 22 FEET 5.5 INCHES TO TH
 PLACE OF BEGINNING. (1552-401, 1552-404),

10750001 CONVERTIBLE SPACE NO. 1A, BUILDING A, AMENDED BEN LOMOND
 SUITES CONDOMINIUM PROJECT, OGDEN CITY, WEBER COUNTY, UTAH.
 RSH LTD \$196.01

10750002 CONVERTIBLE SPACE NO. 1B, BUILDING A, AMENDED BEN LOMOND
 SUITES CONDOMINIUM PROJECT, OGDEN CITY, WEBER COUNTY, UTAH.
 RSH LTD (BEN LOMOND SUITES) \$313.28

10750003 CONVERTIBLE SPACE NO. 2, BUILDING A, AMENDED BEN LOMOND
 SUITES CONDOMINIUM PROJECT, OGDEN CITY, WEBER COUNTY, UTAH.
 RSH LTD \$701.38

Tax Serial No.	Legal Description	Owner	Assessment
10750004	CONVERTIBLE SPACE NO. 101, BUILDING A, BEN LOMOND SUITES CONDOMINIUM PROJECT, OGDEN CITY, WEBER COUNTY, UTAH	RSH LTD	\$477.91
10750005	CONVERTIBLE SPACE NO. 102, BUILDING A, BEN LOMOND SUITES CONDOMINIUM PROJECT, OGDEN CITY, WEBER COUNTY, UTAH	RSH LTD	\$113.85
10750006	UNIT 103, BUILDING A, BEN LOMOND SUITES CONDOMINIUM PROJECT OGDEN CITY, WEBER COUNTY, UTAH	RSH LTD	\$6.94
10750007	CONVERTIBLE SPACE NO. 104, BUILDING A, BEN LOMOND SUITES CONDOMINIUM PROJECT, OGDEN CITY, WEBER COUNTY, UTAH	RSH LTD	\$308.85
10750008	CONVERTIBLE SPACE NO. 105, BUILDING A, BEN LOMOND SUITES CONDOMINIUM PROJECT, OGDEN CITY, WEBER COUNTY, UTAH	RSH LTD	\$155.28
10750009	CONVERTIBLE SPACE NO. 106, BUILDING A, BEN LOMOND SUITES CONDOMINIUM PROJECT, OGDEN CITY, WEBER COUNTY, UTAH	RSH LTD	\$56.12
10750010	UNIT 107, BUILDING A, BEN LOMOND SUITES CONDOMINIUM PROJECT OGDEN CITY, WEBER COUNTY, UTAH	RSH LTD	\$25.85
10750011	CONVERTIBLE SPACE NO. 108, BUILDING A, BEN LOMOND SUITES CONDOMINIUM PROJECT, OGDEN CITY, WEBER COUNTY, UTAH	RSH LTD	\$253.64
10750012	CONVERTIBLE SPACE NO. 109, BUILDING A, BEN LOMOND SUITES CONDOMINIUM PROJECT, OGDEN CITY, WEBER COUNTY, UTAH	RSH LTD	\$307.95
10750013	CONVERTIBLE SPACE NO. 110, BUILDING A, BEN LOMOND SUITES CONDOMINIUM PROJECT, OGDEN CITY, WEBER COUNTY, UTAH	RSH LTD	\$232.02
10750014	CONVERTIBLE SPACE NO. 111, BUILDING A, BEN LOMOND SUITES CONDOMINIUM PROJECT, OGDEN CITY, WEBER COUNTY, UTAH	PHILLIPS, DONNA TRUSTEE	\$130.24
10750015	CONVERTIBLE SPACE NO. 201, BUILDING A, BEN LOMOND SUITES CONDOMINIUM PROJECT, OGDEN CITY, WEBER COUNTY, UTAH	RSH LTD	\$417.57
10750016	CONVERTIBLE SPACE NO. 1107, BUILDING A, BEN LOMOND SUITES CONDOMINIUM PROJECT, OGDEN CITY, WEBER COUNTY, UTAH	UBW INVESTMENTS	\$204.46
10750017	CONVERTIBLE SPACE NO. 1108, BUILDING A, BEN LOMOND SUITES	RSH LTD	\$190.68

1709915 BK2076 PG387

Tax Serial No. Legal Description

Owner

Assessment

Tax Serial No.	Legal Description	Owner	Assessment
10760001	CONDOMINIUM PROJECT, OGDEN CITY, WEBER COUNTY, UTAH	RSH LTD	\$190,688
10750018	CONVERTIBLE SPACE NO. 1201, BUILDING A, BEN LOMOND SUITES CONDOMINIUM PROJECT, OGDEN CITY, WEBER COUNTY, UTAH	RSH LTD	\$124,790
10750019	CONVERTIBLE SPACE NO. 1301, BUILDING A, BEN LOMOND SUITES CONDOMINIUM PROJECT, OGDEN CITY, WEBER COUNTY, UTAH	RSH LTD	\$119,077
10760001	UNIT 221, BUILDING A, AMENDED BEN LOMOND SUITES CONDOMINIUM PROJECT, OGDEN CITY, WEBER COUNTY, UTAH	RSH LTD	\$92,537
10760002	UNIT 222, BUILDING A, AMENDED BEN LOMOND SUITES CONDOMINIUM PROJECT, OGDEN CITY, WEBER COUNTY, UTAH	RSH LTD	\$80,466
10760003	UNIT 223, BUILDING A, AMENDED BEN LOMOND SUITES CONDOMINIUM PROJECT, OGDEN CITY, WEBER COUNTY, UTAH	RSH LTD	\$95,344
10760004	UNIT 224, BUILDING A, AMENDED BEN LOMOND SUITES CONDOMINIUM PROJECT, OGDEN CITY, WEBER COUNTY, UTAH	RSH LTD	\$89,711
10760006	UNIT 225, BUILDING A, AMENDED BEN LOMOND SUITES CONDOMINIUM PROJECT, OGDEN CITY, WEBER COUNTY, UTAH	RSH LTD	\$75,633
10760007	UNIT 321, BUILDING A, AMENDED BEN LOMOND SUITES CONDOMINIUM PROJECT, OGDEN CITY, WEBER COUNTY, UTAH	RSH LTD	\$50,188
10760008	UNIT 322, BUILDING A, AMENDED BEN LOMOND SUITES CONDOMINIUM PROJECT, OGDEN CITY, WEBER COUNTY, UTAH	RSH LTD	\$30,211
10760009	UNIT 323, BUILDING A, AMENDED BEN LOMOND SUITES CONDOMINIUM PROJECT, OGDEN CITY, WEBER COUNTY, UTAH	RSH LTD	\$44,455
10760010	UNIT 324, BUILDING A, AMENDED BEN LOMOND SUITES CONDOMINIUM PROJECT, OGDEN CITY, WEBER COUNTY, UTAH	RSH LTD	\$45,866
10760011	UNIT 325, BUILDING A, AMENDED BEN LOMOND SUITES CONDOMINIUM PROJECT, OGDEN CITY, WEBER COUNTY, UTAH	RSH LTD	\$45,666
10760012	UNIT 326, BUILDING A, AMENDED BEN LOMOND SUITES CONDOMINIUM PROJECT, OGDEN CITY, WEBER COUNTY, UTAH	RSH LTD	\$45,166

1709915 BK2076 P6388

Tax Serial No. Legal Description

Owner

Assessment

Tax Serial No.	Legal Description	Owner	Assessment
10760013	UNIT 327, BUILDING A, AMENDED BEN LOMOND SUITES CONDOMINIUM PROJECT, OGDEN CITY, WEBER COUNTY, UTAH	RSH LTD	\$45.76
10760014	UNIT 328, BUILDING A, AMENDED BEN LOMOND SUITES CONDOMINIUM PROJECT, OGDEN CITY, WEBER COUNTY, UTAH	RSH LTD	\$41.64
10760015	UNIT 329, BUILDING A, AMENDED BEN LOMOND SUITES CONDOMINIUM PROJECT, OGDEN CITY, WEBER COUNTY, UTAH	RSH LTD	\$51.49
10760016	UNIT 330, BUILDING A, AMENDED BEN LOMOND SUITES CONDOMINIUM PROJECT, OGDEN CITY, WEBER COUNTY, UTAH	RSH LTD	\$68.09
10760017	UNIT 331, BUILDING A, AMENDED BEN LOMOND SUITES CONDOMINIUM PROJECT, OGDEN CITY, WEBER COUNTY, UTAH	RSH LTD	\$41.74
10760018	UNIT 332, BUILDING A, AMENDED BEN LOMOND SUITES CONDOMINIUM PROJECT, OGDEN CITY, WEBER COUNTY, UTAH	RSH LTD	\$43.24
10760019	UNIT 333, BUILDING A, AMENDED BEN LOMOND SUITES CONDOMINIUM PROJECT, OGDEN CITY, WEBER COUNTY, UTAH	RSH LTD	\$36.61
10770001	UNIT 401, BUILDING A, BEN LOMOND SUITES CONDOMINIUM PROJECT OGDEN CITY, WEBER COUNTY, UTAH	KIER, JAMES E &	\$52.60
10770002	UNIT 402, BUILDING A, BEN LOMOND SUITES CONDOMINIUM PROJECT OGDEN CITY, WEBER COUNTY, UTAH	CROMPTON, BRUCE G &	\$45.76
10770003	UNIT 403, BUILDING A, BEN LOMOND SUITES CONDOMINIUM SUITES, OGDEN CITY, WEBER COUNTY, UTAH	PETERSEN, RICHARD M	\$45.76
10770004	UNIT 404, BUILDING A, BEN LOMOND SUITES CONDOMINIUM PROJECT OGDEN CITY, WEBER COUNTY, UTAH	LINDQUIST, JOHN A &	\$45.76
10770005	UNIT 405, BUILDING A, BEN LOMOND SUITES CONDOMINIUM PROJECT OGDEN CITY, WEBER COUNTY, UTAH	WARDLEY, MARIE H	\$44.85
10770006	UNIT 406, BUILDING A, BEN LOMOND SUITES CONDOMINIUM PROJECT OGDEN CITY, WEBER COUNTY, UTAH	WARDLEY, LYNN E	\$44.85
10770007	UNIT 407, BUILDING A, BEN LOMOND SUITES CONDOMINIUM PROJECT	STRONG, GARY L & WF	\$43.95

1709915 BK2076 PG389

Tax Serial No. Legal Description

Owner

Assessment

Tax Serial No.	Legal Description	Owner	Assessment
10770009	UNIT 409, BUILDING A, BEN LOMOND SUITES CONDOMINIUM PROJECT OGDEN CITY, WEBER COUNTY, UTAH	PALMER, DOUGLAS P AKA ETAL	\$48.27
10770010	UNIT 410, BUILDING A, BEN LOMOND SUITES CONDOMINIUM PROJECT OGDEN CITY, WEBER COUNTY, UTAH	PALMER, DOUGLAS P AKA ETAL	\$43.95
10770011	UNIT 411, BUILDING A, BEN LOMOND SUITES CONDOMINIUM PROJECT OGDEN CITY, WEBER COUNTY, UTAH	OLSEN, JAMES R &	\$43.95
10770012	UNIT 412, BUILDING A, BEN LOMOND SUITES CONDOMINIUM PROJECT OGDEN CITY, WEBER COUNTY, UTAH	COOK, WILLIAM AKA ETAL	\$39.73
10770013	UNIT 413, BUILDING A, BEN LOMOND SUITES CONDOMINIUM PROJECT OGDEN CITY, WEBER COUNTY, UTAH	COOK, JOHN F AKA ETAL	\$39.73
10770014	UNIT 414, BUILDING A, BEN LOMOND SUITES CONDOMINIUM PROJECT OGDEN CITY, WEBER COUNTY, UTAH	RSH LTD	\$52.60
10770015	UNIT 501, BUILDING A, BEN LOMOND SUITES CONDOMINIUM PROJECT OGDEN CITY, WEBER COUNTY, UTAH	BEHNKEN, JACK	\$45.76
10770016	UNIT 502, BUILDING A, BEN LOMOND SUITES CONDOMINIUM PROJECT OGDEN CITY, WEBER COUNTY, UTAH	CHENEY, ROBERT B	\$45.76
10770017	UNIT 503, BUILDING A, BEN LOMOND SUITES CONDOMINIUM PROJECT OGDEN CITY, WEBER COUNTY, UTAH	CHENEY, ROBERT B	\$45.76
10770018	UNIT 504, BUILDING A, BEN LOMOND SUITES CONDOMINIUM PROJECT OGDEN CITY, WEBER COUNTY, UTAH	CITIZENS NATIONAL BANK	\$44.85
10770019	UNIT 505, BUILDING A, BEN LOMOND SUITES CONDOMINIUM PROJECT OGDEN CITY, WEBER COUNTY, UTAH	CITIZENS NATIONAL BANK	\$44.85
10770020	UNIT 506, BUILDING A, BEN LOMOND SUITES CONDOMINIUM PROJECT OGDEN CITY, WEBER COUNTY, UTAH	YOUNG, STUART P &	\$44.85

1709915 BK2076 PG390

Tax Serial No. Legal Description

Owner

Assessment

Tax Serial No.	Legal Description	Owner	Assessment
10770021	UNIT 507, BUILDING A, BEN LOMOND SUITES CONDOMINIUM PROJECT OGDEN CITY, WEBER COUNTY, UTAH	KITZENS NATIONAL BANK	\$43.95
10770022	UNIT 508, BUILDING A, BEN LOMOND SUITES CONDOMINIUM PROJECT OGDEN CITY, WEBER COUNTY, UTAH	FRANK, JAMES W &	\$45.76
10770023	UNIT 509, BUILDING A, BEN LOMOND SUITES CONDOMINIUM PROJECT OGDEN CITY, WEBER COUNTY, UTAH	FRANK, JAMES W &	\$48.27
10770024	UNIT 510, BUILDING A, BEN LOMOND SUITES CONDOMINIUM PROJECT OGDEN CITY, WEBER COUNTY, UTAH	WOLD, JAMES L &	\$43.95
10770025	UNIT 511, BUILDING A, BEN LOMOND SUITES CONDOMINIUM PROJECT OGDEN CITY, WEBER COUNTY, UTAH	RSH LTD	\$43.95
10770026	UNIT 512, BUILDING A, BEN LOMOND SUITES CONDOMINIUM PROJECT OGDEN CITY, WEBER COUNTY, UTAH	RSH LTD	\$39.73
10770027	UNIT 513, BUILDING A, BEN LOMOND SUITES CONDOMINIUM PROJECT OGDEN CITY, WEBER COUNTY, UTAH	CHILD, WILLIAM H	\$39.59
10770028	UNIT 514, BUILDING A, BEN LOMOND SUITES CONDOMINIUM PROJECT OGDEN CITY, WEBER COUNTY, UTAH	CHILD, WILLIAM H	\$52.60
10780001	UNIT 601, BUILDING A, BEN LOMOND SUITES CONDOMINIUM PROJECT OGDEN CITY, WEBER COUNTY, UTAH	AMIDAN, MICHAEL D &	\$52.60
10780002	UNIT 602, BUILDING A, BEN LOMOND SUITES CONDOMINIUM PROJECT OGDEN CITY, WEBER COUNTY, UTAH	MUELLER, WILLIAM R &	\$45.76
10780003	UNIT 603, BUILDING A, BEN LOMOND SUITES CONDOMINIUM PROJECT OGDEN CITY, WEBER COUNTY, UTAH	HINCKLEY, ANNE H	\$45.76
10780004	UNIT 604, BUILDING A, BEN LOMOND SUITES CONDOMINIUM PROJECT OGDEN CITY, WEBER COUNTY, UTAH	HINCKLEY, ANNE H	\$45.76
10780005	UNIT 605, BUILDING A, BEN LOMOND SUITES CONDOMINIUM PROJECT OGDEN CITY, WEBER COUNTY, UTAH	GEHRIG, ROBERT G &	\$44.85
10780006	UNIT 606, BUILDING A, BEN LOMOND SUITES CONDOMINIUM PROJECT	GEHRIG, ROBERT G &	\$44.85

1709915 BK2076 P6391

Tax Serial No. Legal Description

Owner

Assessment

Tax Serial No.	Legal Description	Owner	Assessment
10780007	UNIT 607, BUILDING A, BEN LOMOND SUITES CONDOMINIUM PROJECT OGDEN CITY, WEBER COUNTY, UTAH	GERRIG, ROBERT G & RSH LTD	\$44.85
10780008	UNIT 608, BUILDING A, BEN LOMOND SUITES CONDOMINIUM PROJECT OGDEN CITY, WEBER COUNTY, UTAH	RSH LTD	\$43.95
10780009	UNIT 609, BUILDING A, BEN LOMOND SUITES CONDOMINIUM PROJECT OGDEN CITY, WEBER COUNTY, UTAH	HATFIELD, ROLLAND DUANE &	\$45.76
10780010	UNIT 610, BUILDING A, BEN LOMOND SUITES CONDOMINIUM PROJECT OGDEN CITY, WEBER COUNTY, UTAH	CAMPBELL, STEWART E	\$48.26
10780011	UNIT 611, BUILDING A, BEN LOMOND SUITES CONDOMINIUM PROJECT OGDEN CITY, WEBER COUNTY, UTAH	LANGE, FRED C &	\$43.95
10780012	UNIT 612, BUILDING A, BEN LOMOND SUITES CONDOMINIUM PROJECT OGDEN CITY, WEBER COUNTY, UTAH	PARKER, CLYDE A &	\$43.95
10780013	UNIT 613, BUILDING A, BEN LOMOND SUITES CONDOMINIUM PROJECT OGDEN CITY, WEBER COUNTY, UTAH	CHILD, SHELDON F	\$39.73
10780014	UNIT 614, BUILDING A, BEN LOMOND SUITES CONDOMINIUM PROJECT OGDEN CITY, WEBER COUNTY, UTAH	CHILD, SHELDON F	\$39.73
10780015	UNIT 701, BUILDING A, BEN LOMOND SUITES CONDOMINIUM PROJECT OGDEN CITY, WEBER COUNTY, UTAH	FAUNCE, EVERETTE G &	\$52.60
10780016	UNIT 702, BUILDING A, BEN LOMOND SUITES CONDOMINIUM PROJECT OGDEN CITY, WEBER COUNTY, UTAH	GILE, DARRELL W &	\$45.76
10780017	UNIT 703, BUILDING A, BEN LOMOND SUITES CONDOMINIUM PROJECT OGDEN CITY, WEBER COUNTY, UTAH	RSH LTD	\$45.76
10780018	UNIT 704, BUILDING A, BEN LOMOND SUITES CONDOMINIUM PROJECT OGDEN CITY, WEBER COUNTY, UTAH	CHENEY, ROBERT B	\$45.76
10780019	UNIT 705, BUILDING A, BEN LOMOND SUITES CONDOMINIUM PROJECT OGDEN CITY, WEBER COUNTY, UTAH	DENNING, MARGIE J 1/2 &	\$44.85

1709915 BK2076 P6392

Tax Serial No. Legal Description

Owner

Assessment

Tax Serial No.	Legal Description	Owner	Assessment
10780020	UNIT 706, BUILDING A, BEN LOMOND SUITES CONDOMINIUM PROJECT OGDEN CITY, WEBER COUNTY, UTAH	FIRST WENT CORPORATION RSH LTD	\$44.85
10780021	UNIT 707, BUILDING A, BEN LOMOND SUITES CONDOMINIUM PROJECT OGDEN CITY, WEBER COUNTY, UTAH		\$44.85
10780022	UNIT 708, BUILDING A, BEN LOMOND SUITES CONDOMINIUM PROJECT OGDEN CITY, WEBER COUNTY, UTAH	HALVEYSON REAL ESTATE &	\$43.95
10780023	UNIT 709, BUILDING A, BEN LOMOND SUITES CONDOMINIUM PROJECT OGDEN CITY, WEBER COUNTY, UTAH	CITIZENS NATIONAL BANK	\$45.76
10780024	UNIT 710, BUILDING A, BEN LOMOND SUITES CONDOMINIUM PROJECT OGDEN CITY, WEBER COUNTY, UTAH	HUNT, GILBERT J	\$48.27
10780025	UNIT 711, BUILDING A, BEN LOMOND SUITES CONDOMINIUM PROJECT OGDEN CITY, WEBER COUNTY, UTAH	MCINTIRE, BRIG AKA ETAL	\$43.95
10780026	UNIT 712, BUILDING A, BEN LOMOND SUITES CONDOMINIUM PROJECT OGDEN CITY, WEBER COUNTY, UTAH	K L LARSEN LIMITED	\$43.95
10780027	UNIT 713, BUILDING A, BEN LOMOND SUITES CONDOMINIUM PROJECT OGDEN CITY, WEBER COUNTY, UTAH	K L LARSEN LIMITED	\$39.73
10780028	UNIT 714, BUILDING A, BEN LOMOND SUITES CONDOMINIUM PROJECT OGDEN CITY, WEBER COUNTY, UTAH	SCHMITZ, LAMAR H	\$39.73
10790001	UNIT 801, BUILDING A, BEN LOMOND SUITES CONDOMINIUM PROJECT OGDEN CITY, WEBER COUNTY, UTAH	BEHNKEN, JACK	\$52.60
10790002	UNIT 802, BUILDING A, BEN LOMOND SUITES CONDOMINIUM PROJECT OGDEN CITY, WEBER COUNTY, UTAH	MUELLER, WILLIAM R & WF	\$45.76
10790003	UNIT 803, BUILDING A, BEN LOMOND SUITES CONDOMINIUM PROJECT OGDEN CITY, WEBER COUNTY, UTAH	MORRIS, EARL W &	\$45.76
10790004	UNIT 804, BUILDING A, BEN LOMOND SUITES CONDOMINIUM PROJECT OGDEN CITY, WEBER COUNTY, UTAH	BAILEY, STEVEN G &	\$45.76
10790005	UNIT 805, BUILDING A, BEN LOMOND SUITES CONDOMINIUM PROJECT	BAILEY, STEVEN G &	\$44.85

1709915 BK2076 P6393

Tax Serial No. Legal Description

Owner

Assessment

Tax Serial No.	Legal Description	Owner	Assessment
10790008	UNIT 806, BUILDING A, BEN LOMOND SUITES CONDOMINIUM PROJECT OGDEN CITY, WEBER COUNTY, UTAH.	BILEY, STEVEN G & MONTY MARIE BILEY	\$44.85
10790007	UNIT 807, BUILDING A, BEN LOMOND SUITES CONDOMINIUM PROJECT OGDEN CITY, WEBER COUNTY, UTAH.	EVANS, PHILLIP K &	\$44.85
10790006	UNIT 808, BUILDING A, BEN LOMOND SUITES CONDOMINIUM PROJECT OGDEN CITY, WEBER COUNTY, UTAH.	CITIZENS NATIONAL BANK	\$43.95
10790005	UNIT 809, BUILDING A, BEN LOMOND SUITES CONDOMINIUM PROJECT OGDEN CITY, WEBER COUNTY, UTAH.	CITIZENS NATIONAL BANK	\$45.76
10790004	UNIT 810, BUILDING A, BEN LOMOND SUITES CONDOMINIUM PROJECT OGDEN CITY, WEBER COUNTY, UTAH.	CROMPTON, GARY T &	\$48.26
10790011	UNIT 811, BUILDING A, BEN LOMOND SUITES CONDOMINIUM PROJECT OGDEN CITY, WEBER COUNTY, UTAH.	SCHULTZ, JAMES A &	\$43.95
10790012	UNIT 812, BUILDING A, BEN LOMOND SUITES CONDOMINIUM PROJECT OGDEN CITY, WEBER COUNTY, UTAH.	RSH LTD	\$43.95
10790013	UNIT 813, BUILDING A, BEN LOMOND SUITES CONDOMINIUM PROJECT OGDEN CITY, WEBER COUNTY, UTAH.	CROMPTON, GARY T & WF	\$39.73
10790014	UNIT 814, BUILDING A, BEN LOMOND SUITES CONDOMINIUM PROJECT OGDE CITY, WEBER COUNTY, UTAH.	STAVRAKAKIS, JIM & WF	\$39.73
10790015	UNIT 901, BUILDING A, BEN LOMOND SUITES CONDOMINIUM PROJECT OGDEN CITY, WEBER COUNTY, UTAH.	JENSEN, LARRY G &	\$52.60
10790016	UNIT 902, BUILDING A, BEN LOMOND SUITES CONDOMINIUM PROJECT OGDEN CITY, WEBER COUNTY, UTAH.	SIDDALL, KENNETH AKA ETAL	\$45.76
10790017	UNIT 903, BUILDING A, BEN LOMOND SUITES CONDOMINIUM PROJECT OGDEN CITY, WEBER COUNTY, UTAH.	CURTIS, GLENN R &	\$45.76
10790018	UNIT 904, BUILDING A, BEN LOMOND SUITES CONDOMINIUM PROJECT OGDEN CITY, WEBER COUNTY, UTAH.	CITIZENS NATIONAL BANK	\$45.76

1709915 BK2076 P6394

Tax Serial No.	Legal Description	Owner	Assessment
10790019	UNIT 905, BUILDING A, BEN LOMOND SUITES CONDOMINIUM PROJECT OGDEN CITY, WEBER COUNTY, UTAH	JOHNSON JR, CHESTER L & JOHNSON JR, CHESTER L &	\$44.85
10790020	UNIT 906, BUILDING A, BEN LOMOND SUITES CONDOMINIUM PROJECT OGDEN CITY, WEBER COUNTY, UTAH	JOHNSON JR, CHESTER L &	\$44.85
10790021	UNIT 907, BUILDING A, BEN LOMOND SUITES CONDOMINIUM PROJECT OGDEN CITY, WEBER COUNTY, UTAH	HAYDON M CALVERT FAMILY TRU	\$44.85
10790022	UNIT 908, BUILDING A, BEN LOMOND SUITES CONDOMINIUM PROJECT OGDEN CITY, WEBER COUNTY, UTAH	CITIZENS NATIONAL BANK	\$43.95
10790023	UNIT 909, BUILDING A, BEN LOMOND SUITES CONDOMINIUM PROJECT OGDEN CITY, WEBER COUNTY, UTAH	BURCH, FLOYD T &	\$45.76
10790024	UNIT 910, BUILDING A, BEN LOMOND SUITES CONDOMINIUM PROJECT OGDEN CITY, WEBER COUNTY, UTAH	HULSE, ROGER C &	\$48.27
10790025	UNIT 911, BUILDING A, BEN LOMOND SUITES CONDOMINIUM PROJECT OGDEN CITY, WEBER COUNTY, UTAH	WOOD, LARRY R	\$43.95
10790026	UNIT 912, BUILDING A, BEN LOMOND SUITES CONDOMINIUM PROJECT OGDEN CITY, WEBER COUNTY	PALFREYMAN, CLIFFORD F &	\$43.95
10790027	UNIT 913, BUILDING A, BEN LOMOND SUITES CONDOMINIUM PROJECT OGDEN CITY, WEBER COUNTY, UTAH	WEST, WILLIAM J & LINDA T	\$39.73
10790028	UNIT 914, BUILDING A, BEN LOMOND SUITES CONDOMINIUM PROJECT OGDEN CITY, WEBER COUNTY, UTAH	VETTER, JOHN A &	\$39.73
10800001	UNIT 1001, BUILDING A, BEN LOMOND SUITES CONDOMINIUM PROJECT OGDEN CITY, WEBER COUNTY, UTAH	CHENEY, ROBERT B	\$52.60
10800002	UNIT 1002, BUILDING A, BEN LOMOND SUITES CONDOMINIUM PROJECT OGDEN CITY, WEBER COUNTY, UTAH	FWLER, LAMONT V &	\$45.76
10800003	UNIT 1003, BUILDING A, BEN LOMOND SUITES CONDOMINIUM PROJECT OGDEN CITY, WEBER COUNTY, UTAH	CITIZENS NATIONAL BANK	\$45.76
10800004	UNIT 1004, BUILDING A, BEN LOMOND SUITES CONDOMINIUM PROJECT OGDEN CITY, WEBER COUNTY, UTAH	RSH LTD	\$45.76

1709915 BK2076 PG395

Tax Serial No. Legal Description

Owner

Assessment

Tax Serial No.	Legal Description	Owner	Assessment
10800006	OGDEN CITY, WEBER COUNTY, UTAH, UNIT 1006, BUILDING A, BEN LOMOND SUITES CONDOMINIUM PROJECT OGDEN CITY, WEBER COUNTY, UTAH.	NYE, ROBERT R &	\$44.85
10800007	OGDEN CITY, WEBER COUNTY, UTAH, UNIT 1007, BUILDING A, BEN LOMOND SUITES CONDOMINIUM PROJECT OGDEN CITY, WEBER COUNTY, UTAH.	R C WILLEY HOME FURNISHINGS IN	\$44.85
10800008	OGDEN CITY, WEBER COUNTY, UTAH, UNIT 1008, BUILDING A, BEN LOMOND SUITES CONDOMINIUM PROJECT OGDEN CITY, WEBER COUNTY, UTAH.	R C WILLEY HOME FURNISHINGS I	\$43.95
10800009	OGDEN CITY, WEBER COUNTY, UTAH, UNIT 1009, BUILDING A, BEN LOMOND SUITES CONDOMINIUM PROJECT OGDEN CITY, WEBER COUNTY, UTAH.	R C WILLEY HOME FURNISHINGS I	\$45.76
10800010	OGDEN CITY, WEBER COUNTY, UTAH, UNIT 1010, BUILDING A, BEN LOMOND SUITES CONDOMINIUM PROJECT OGDEN CITY, WEBER COUNTY, UTAH.	R C WILLEY HOME FURNISHINGS I	\$48.26
10800011	OGDEN CITY, WEBER COUNTY, UTAH, UNIT 1011, BUILDING A, BEN LOMOND SUITES CONDOMINIUM PROJECT OGDEN CITY, WEBER COUNTY, UTAH.	R C WILLEY HOME FURNISHINGS I	\$43.95
10800012	OGDEN CITY, WEBER COUNTY, UTAH, UNIT 1012, BUILDING A, BEN LOMOND SUITES CONDOMINIUM PROJECT OGDEN CITY, WEBER COUNTY, UTAH.	R C WILLEY HOME FURNISHINGS I	\$43.95
10800013	OGDEN CITY, WEBER COUNTY, UTAH, UNIT 1013, BUILDING A, BEN LOMOND SUITES CONDOMINIUM PROJECT OGDEN CITY, WEBER COUNTY, UTAH.	R C WILLEY HOME FURNISHINGS I	\$39.73
10800014	OGDEN CITY, WEBER COUNTY, UTAH, UNIT 1014, BUILDING A, BEN LOMOND SUITES CONDOMINIUM PROJECT OGDEN CITY, WEBER COUNTY, UTAH.	R C WILLEY HOME FURNISHINGS I	\$39.73
10800015	OGDEN CITY, WEBER COUNTY, UTAH, UNIT 1101, BUILDING A, BEN LOMOND SUITES CONDOMINIUM PROJECT OGDEN CITY, WEBER COUNTY, UTAH.	R C WILLEY HOME FURNISHINGS I	\$52.60
10800016	OGDEN CITY, WEBER COUNTY, UTAH, UNIT 1102, BUILDING A, BEN LOMOND SUITES CONDOMINIUM PROJECT OGDEN CITY, WEBER COUNTY, UTAH.	R C WILLEY HOME FURNISHINGS I	\$45.76
10800017	OGDEN CITY, WEBER COUNTY, UTAH, UNIT 1103, BUILDING A, BEN LOMOND SUITES CONDOMINIUM PROJECT OGDEN CITY, WEBER COUNTY, UTAH.	DIAMOND, VERBENA M OR	\$45.76

1709915 BK2076 PG396

Tax Serial No. Legal Description

Owner

Assessment

Tax Serial No.	Legal Description	Owner	Assessment
10810001	UNIT 1, PROERER PLAZA, A CONDOMINIUM PROJECT, OGDEN CITY, WEBER COUNTY, UTAH	CITIZENS NATIONAL BANK	\$4,776
10810002	UNIT 2, PROERER PLAZA, A CONDOMINIUM PROJECT, OGDEN CITY, WEBER COUNTY, UTAH	CITIZENS NATIONAL BANK	\$4,776
10810003	UNIT 3, PROERER PLAZA, A CONDOMINIUM PROJECT, OGDEN CITY, WEBER COUNTY, UTAH	CITIZENS NATIONAL BANK	\$4,776
10810004	UNIT 4, PROERER PLAZA, A CONDOMINIUM PROJECT, OGDEN CITY, WEBER COUNTY, UTAH	CITIZENS NATIONAL BANK	\$4,776
10810005	UNIT 5, PROERER PLAZA, A CONDOMINIUM PROJECT, OGDEN CITY, WEBER COUNTY, UTAH	CITIZENS NATIONAL BANK	\$4,776
10810006	UNIT 6, PROERER PLAZA, A CONDOMINIUM PROJECT, OGDEN CITY, WEBER COUNTY, UTAH	CITIZENS NATIONAL BANK	\$4,776
10810007	UNIT 7, PROERER PLAZA, A CONDOMINIUM PROJECT, OGDEN CITY, WEBER COUNTY, UTAH	CITIZENS NATIONAL BANK	\$4,776
10810008	UNIT 8, PROERER PLAZA, A CONDOMINIUM PROJECT, OGDEN CITY, WEBER COUNTY, UTAH	CITIZENS NATIONAL BANK	\$4,776
10810009	UNIT 9, PROERER PLAZA, A CONDOMINIUM PROJECT, OGDEN CITY, WEBER COUNTY, UTAH	CITIZENS NATIONAL BANK	\$4,776
10810010	UNIT 10, PROERER PLAZA, A CONDOMINIUM PROJECT, OGDEN CITY, WEBER COUNTY, UTAH	CITIZENS NATIONAL BANK	\$4,776
10810011	PARKING AREA "A" PROERER PLAZA, A CONDOMINIUM PROJECT, OGDEN CITY, WEBER COUNTY, UTAH	CITIZENS NATIONAL BANK	\$4,776
10800019	UNIT 1105, BUILDING A, BEN LOMOND SUITES CONDOMINIUM PROJECT, OGDEN CITY, WEBER COUNTY, UTAH	LOPEZ, ELIZABETH	\$44.85
10800020	UNIT 1106, BUILDING A, BEN LOMOND SUITES CONDOMINIUM PROJECT, OGDEN CITY, WEBER COUNTY, UTAH	LOPEZ, ELIZABETH	\$44.85
10810001	UNIT 1, PROERER PLAZA, A CONDOMINIUM PROJECT, OGDEN CITY, WEBER COUNTY, UTAH	OGDEN MUNICIPAL EMPLOYEES	\$101.56
10810002	UNIT 2, PROERER PLAZA, A CONDOMINIUM PROJECT, OGDEN CITY, WEBER COUNTY, UTAH	CARLSEN, DEAN L TRUSTEE	\$108.04
10810003	UNIT 3, PROERER PLAZA, A CONDOMINIUM PROJECT, OGDEN CITY, WEBER COUNTY, UTAH	BATCHELOR, CARRIE S & HUS	\$50.42
10810004	UNIT 4, PROERER PLAZA, A CONDOMINIUM PROJECT, OGDEN CITY, WEBER COUNTY, UTAH	MCFARLAND, LISA H	\$72.02
10810005	UNIT 5, PROERER PLAZA, A CONDOMINIUM PROJECT, OGDEN CITY, WEBER COUNTY, UTAH	MCFARLAND, LISA H	\$72.02
10810006	UNIT 6, PROERER PLAZA, A CONDOMINIUM PROJECT, OGDEN CITY, WEBER COUNTY, UTAH	G H PROERER LTD PARTNERSHIP	\$64.82
10810007	UNIT 7, PROERER PLAZA, A CONDOMINIUM PROJECT, OGDEN CITY, WEBER COUNTY, UTAH	G H PROERER LTD PARTNERSHIP	\$79.24
10810008	UNIT 8, PROERER PLAZA, A CONDOMINIUM PROJECT, OGDEN CITY, WEBER COUNTY, UTAH	COOK JR, WILBUR P & WF	\$50.42
10810009	UNIT 9, PROERER PLAZA, A CONDOMINIUM PROJECT, OGDEN CITY, WEBER COUNTY, UTAH	PROERER, LANDELL S	\$36.02
10810010	UNIT 10, PROERER PLAZA, A CONDOMINIUM PROJECT, OGDEN CITY, WEBER COUNTY, UTAH	G H PROERER LTD PARTNERSHIP	\$28.83
10810011	PARKING AREA "A" PROERER PLAZA, A CONDOMINIUM PROJECT, OGDEN CITY, WEBER COUNTY, UTAH	WASHINGTON BLVD PROPERTIES 6	\$331.76

1709915 BK2076 PG397

Tax Serial No.	Legal Description	Owner	Assessment
10810011	OGDEN CITY, WEBER COUNTY, UTAH OGDEN CITY, WEBER COUNTY, UTAH	WASHINGTON BLVD PROPERTIES 6 BOYER WASHINGTON BOULEVARD	\$331.76
10830006	UNIT 501, OGDEN CITY CENTRE CONDOMINIUM PROJECT, AMENDED, OGDEN CITY, WEBER COUNTY, UTAH	BOYER WASHINGTON BOULEVARD	\$1,517.96
10830008	UNIT 601, OGDEN CITY CENTRE CONDOMINIUM PROJECT, AMENDED, OGDEN CITY, WEBER COUNTY, UTAH	BOYER WASHINGTON BOULEVARD	\$2,704.74
10850002	UNIT A-2, WEBER CENTER (THE), OGDEN CITY, WEBER COUNTY, UTA	LAND OF OG LLC	\$590.37
10850004	UNIT A-4, WEBER CENTER (THE), OGDEN CITY, WEBER COUNTY, UTA	LAND OF OG LLC	\$13.26
10850005	UNIT B-1, WEBER CENTER (THE), OGDEN CITY, WEBER COUNTY, UTA	LAND OF OG LLC	\$2,388.17
10850008	UNIT C-1, WEBER CENTER (THE), OGDEN CITY, WEBER COUNTY, UTA	LAND OF OG LLC	\$1,355.95
10850009	UNIT C-2, WEBER CENTER (THE), OGDEN CITY, WEBER COUNTY, UTA	MAUGHAN FAMILY PARTNERSHIP	\$223.71
10850010	UNIT C-3, WEBER CENTER (THE), OGDEN CITY, WEBER COUNTY, UTA	MAUGHAN FAMILY PARTNERSHIP	\$870.11
10860019	UNIT C1, NEW BRIGHAM BUILDING (THE), A CONDOMINIUM, OGDEN CITY, WEBER COUNTY, UTAH.	CANTONS COMMERCIAL CARPET	\$407.54
20490015	PART OF LOTS 1 AND 6, AND A PART OF THE SURPLUS LAND, IN BLOCK 66, PLAT "C", OF OGDEN CITY SURVEY: BEGINNING AT A POINT 35.65 FEET SOUTH 33D40' WEST FROM THE MOST WESTERLY CORNER OF SAID LOT 1, AND RUNNING THENCE SOUTH 33D40' WEST 86.70 FEET; THENCE SOUTH 89D02' EAST 216.63 FEET; THENCE SO 47D44' EAST 37.86 FEET ALONG ROAD TO SOUTHEAST PROPERTY CORNER; THENCE NORTH 0D58' EAST 97.86 FEET TO A POINT WHICH IS 198.10 FEET SOUTH 89D02' EAST FROM THE POINT OF BEGINNING THENCE SOUTH 89D02' EAST 30.84 FEET TO EAST PROPERTY LINE; THENCE NORTH 174.39 FEET TO THE SOUTH LINE OF PARK BLVD; THENCE SOUTH 84D15' WEST ALONG PARK BLVD, 40 FEET, MORE OR LESS; THENCE SOUTHWESTERLY ALONG PARK BLVD ALONG A 222.04 F RADIUS CURVE TO THE LEFT A DISTANCE OF 222.83 FEET, MORE OR	KOERTGE SR, JAMES A TRUSTEE	\$1,288.75

1709915 BK2076 P6398

Tax Serial No. Legal Description

Owner

Assessment

20490015

LESS THENCE SOUTH 260'5" WEST 44'1" FEET, MORE OR LESS, ALL
LESS BLVD. TO THE POINT OF BEGINNING OF THE PROPOSED
SOUTH 89D02' EAST 743 FEET TO THE POINT OF BEGINNING.
EXCEPTING THAT PORTION LYING WITHIN PARK BLVD ADJACENT
TO COURSE RUNNING SOUTH 33D40' WEST 86.70 FEET.

KOERTGE SR, JAMES A TRUSTEE

\$1,288.75

20500002 PART OF LOT 6, BLOCK 66, PLAT C, OGDEN CITY SURVEY, WEBER
COUNTY, UTAH: BEGINNING AT A POINT 237.63 FEET SOUTH
33D40' WEST AND 229.19 FEET EAST FROM THE NORTH CORNER
OF SAID LOT 6, RUNNING EAST 126.71 FEET; THENCE NORTH 47D44'
WEST 113.6 FEET; THENCE WEST 42.85 FEET; THENCE SOUTH 0D06'
EAST 76.5 FEET, MORE OR LESS, TO THE PLACE OF BEGINNING.

CONESTOGA ENTERPRISES

\$26.14

02-050-0004

~~20500002~~ PART OF LOT 6, BLOCK 66, PLAT C, OGDEN CITY SURVEY, WEBER
COUNTY, UTAH: BEGINNING AT A POINT ON THE EAST LINE OF
WASHINGTON BLVD 352.25 FEET NORTH OF THE SOUTHWEST CORNER
OF SAID LOT 6, RUNNING THENCE EAST 100.0 FEET, THENCE
SOUTH 38.75 FEET, THENCE EAST 297.5 FEET, THENCE NORTH
69D08' EAST 6.72 FEET, THENCE SOUTH 40D21'10" EAST 5.75 FEET
THENCE NORTH 77D20'44" EAST 69.80 FEET, THENCE NORTH 0D38'
EAST 136.65 FEET, THENCE NORTH 44D02' WEST 28.28 FEET, THEN
NORTH 89D02' WEST 329.0 FEET THENCE NORTH 0D58' EAST 45.0
FEET, THENCE NORTH 29D02' WEST 55.17 FEET, THENCE NORTH
89D02' WEST 27.91 FEET TO THE PROPOSED SOUTHERLY RIGHT OF W
LINE OF PARK BLVD, THENCE SOUTHWESTERLY FOLLOWING SAID LINE
TO THE EAST LINE OF WASHINGTON BLVD, THENCE SOUTH ALONG
SAID EAST LINE TO THE POINT OF BEGINNING.

JESSOP, GLENNE

\$922.04

20500005 PART OF LOT 6, BLOCK 66, PLAT C, OGDEN CITY SURVEY, WEBER
COUNTY, UTAH: BEGINNING AT A POINT ON THE EAST LINE OF
WASHINGTON BLVD. 189.25 FEET NORTH OF THE SOUTHWEST CORNER
OF SAID LOT 6, AND RUNNING THENCE EAST 119.5 FEET, THENCE
NORTH 86 FEET, THENCE WEST 19.5 FEET, THENCE NORTH 77 FEET,
THENCE WEST 100 FEET TO THE EAST LINE OF WASHINGTON BLVD.

SEVEN C ENTERPRISES INC

\$719.51

Tax Serial No. Legal Description

20500005

Owner

Assessment

20500002 PART OF LOTS 6 AND 8, BLOCK 66, PLAT TO OGDEN CITY SURVY WEBBER COUNTY, UTAH; BEGINNING AT A POINT 264 FEET NORTH FROM THE SOUTHWEST CORNER OF SAID LOT 8, AND RUNNING THENCE NORTH 135.62 FEET TO A POINT 114.5 FEET NORTH OF THE SOUTHW CORNER OF SAID LOT 6, THENCE EAST 100 FEET, THENCE SOUTH 6 FEET, THENCE EAST 230 FEET, THENCE SOUTH 129.62 FEET, MORE OR LESS, TO A POINT 264 FEET NORTH OF THE SOUTH LINE OF SAID LOT 8, THENCE WEST 330 FEET TO THE PLACE OF BEGINNING.

SEVEN C ENTERPRISES INC
ST GEORGE INTL CO

\$719.51
\$802.35

20500010

PART OF LOTS 1, 6 AND 13, BLOCK 66, PLAT C, OGDEN CITY SURVY WEBBER COUNTY, UTAH; BEGINNING AT A POINT NORTH 55D21 EAST 154.30 FEET ALONG THE SOUTH LINE OF SAID LOT 1 FROM THE MOST SOUTHERLY CORNER OF SAID LOT 1, RUNNING THENCE SOUTH 3D49'01" EAST 50.52 FEET, THENCE SOUTH 10D43'49" WEST 37.35 FEET TO AN EXISTING FENCE, THENCE SOUTHERLY AND WESTERLY 13 COURSES ALONG SAID FENCE AS FOLLOWS: SOUTH 22D46'40" WEST 37.64 FEET, SOUTH 45D33'22" WEST 17.56 FEET, SOUTH 69D23'35 WEST 55.40 FEET, NORTH 83D25'54" WEST 49.78 FEET, SOUTH 68D47'03" WEST 9.22 FEET, SOUTH 45D22'06" WEST 28.31 FEET, SOUTH 32D26'49" WEST 76.14 FEET, SOUTH 54D45'56" WEST 9.65 FEET, SOUTH 65D38'30" WEST 18.60 FEET, SOUTH 79D28" WEST 112.98 FEET, SOUTH 78D26'38" WEST 68.51 FEET, SOUTH 77D20'1 WEST 6.56 FEET, THENCE NORTH 0D58" EAST 136.65 FEET, THENCE NORTH 44D02" WEST 28.28 FEET, THENCE NORTH 89D02" WEST 329 FEET, THENCE NORTH 0D58" EAST 45.00 FEET, THENCE NORTH 29D0 WEST 55.17 FEET, NORTH 89D02" WEST 27.91 FEET TO THE PROPOS SOUTHERLY RIGHT OF WAY LINE OF PARK BLVD, THENCE 2 COURSES ALONG SAID PROPOSED RIGHT OF WAY AS FOLLOWS: NORTHERLY ALON THE ARC OF A 378.27 FOOT RADIUS CURVE TO THE LEFT 162.63 FEET (LONG CHORD BEARS NORTH 39D40'01" EAST 161.38 FEET) AN NORTH 26D45" EAST 117.58 FEET TO A POINT SOUTH 33D40" WEST

VAN WAGNER, ROGER & WF 1/2 ET

\$6,144.17

1709915 BK2076 PG400

Tax Serial No. Legal Description

Owner

Assessment

20500010

143.80 FEET AND SOUTH 89.02' EAST 7.66 FEET FROM THE MOST WESTERLY CORNER OF SAID LOT 1, THENCE SOUTH 89.02' EAST 172.09 FEET; THENCE SOUTH 00D06' EAST 79.37 FEET TO AN EXIST

VAN WAGNER, ROGER & WIFE 1/2 ET

\$64,441.7

FENCE, THENCE SOUTH 88D24'20" EAST 118.52 FEET ALONG SAID FENCE TO ITS INTERSECTION WITH AN EXISTING FENCE LINE ON THE WESTERLY AND SOUTHERLY LINE OF SHUPES LAND AS IT EXISTS ON THE GROUND, THENCE 7 COURSES ALONG SAID FENCE LINE AND FENCE LINE EXTENDED AS FOLLOWS: SOUTH 54D58'48" EAST 18.27 FEET, SOUTH 58D11'35" EAST 22.38 FEET, SOUTH 64D38'27" EAST 21.61 FEET, SOUTH 78D08'11" EAST 25.72 FEET, SOUTH 86D49'59 EAST 27.73 FEET, SOUTH 88D05'39" EAST 90.17 FEET AND SOUTH 88D18'28" EAST 266.96 FEET TO THE SOUTHERLY LINE OF SAID LOT 1, THENCE SOUTH 52D21' WEST 118.38 FEET ALONG SAID LOT LINE TO THE POINT OF BEGINNING.

20500014

PART OF LOT 6, BLOCK 66, PLAT C, OGDEN CITY SURVEY, WEBER COUNTY, UTAH; BEGINNING ON THE EAST LINE OF WASHINGTON BLVD. NORTH 400.12 FEET FROM THE SOUTHWEST CORNER OF LOT 8, BLOCK 66, PLAT C, OGDEN CITY SURVEY, RUNNING THENCE EAST 100.50 FEET, THENCE SOUTH 6 FEET; THENCE EAST 229.50 FEET; THENCE NORTH 204.50 FEET; THENCE WEST 230 FEET; THENCE SOUTH 38.25 FEET TO NORTH WALL OF BUILDING; THENCE EAST 19.5 FEET TO A POINT 4.5 FEET EAST OF THE BUILDING; THENCE SOUTH 56.37 FEET; THENCE EAST 136.5 FEET; THENCE SOUTH 57 FEET TO A POINT 46.88 FEET NORTH AND 256 FEET EAST OF BEGINNING; THENCE WEST 256 FEET TO WASHINGTON BLVD; THENCE SOUTH 46.88 FEET TO BEGINNING.

5 HCS & B & G DEVELOPMENT

\$425.20

20500015

PART OF LOT 6, BLOCK 66, PLAT C, OGDEN CITY SURVEY, WEBER COUNTY, UTAH; BEGINNING 161.88 FEET NORTH OF THE SOUTHWEST CORNER OF SAID LOT 6; THENCE EAST 256 FEET; THENCE NORTH 57 FEET; THENCE WEST 136.5 FEET; THENCE SOUTH 29.63 FEET; THENCE WEST 119.5 FEET; THENCE SOUTH 27.37 FEET TO BEGINNING

5 HCS & B & G DEVELOPMENT

\$324.22

1709915 BK2076 PG401

Tax Serial No. Legal Description

Owner

Assessment

20640016 PART OF LOT 8, BLOCK 66, PLAT C, OGDEN CITY SURVEY AND BEING MORE PARTICULARLY DESCRIBED AS FOLLOWS: BEGINNING AT THE

ST GEORGE INN LLC

\$1,152

NORTHWEST CORNER OF A PARCEL RECORDED APRIL 28, 1995, ENTRY #1342955 BOOK 1755 PAGE 76, WEBER COUNTY RECORDERS OFFICE, SAID POINT BEING 399.62 FEET NORTH FROM THE SOUTHWEST CORNE OF LOT 8, BLOCK 66, PLAT C, OGDEN CITY SURVEY AND RUNNING THENCE NORTH 0.50 FEET; THENCE EAST 100.50 FEET; THENCE SOUTH 6.00 FEET; THENCE EAST 229.50 FEET TO THE EAST LINE OF SAID LOT 6; THENCE SOUTH 0.50 FEET; THENCE WEST 230.00 FEET; THE NORTH 6.00 FEET; THENCE WEST 100.00 FEET TO THE POINT OF BEGINNING.

20640001 PART OF LOT 8, BLOCK 66, PLAT C, OGDEN CITY SURVEY, WEBER COUNTY, UTAH: BEGINNING AT A POINT 76 FEET NORTH OF THE SOUTHWEST CORNER OF SAID LOT 8, RUNNING THENCE EAST 218.8 FEET; THENCE NORTH 105.5 FEET; THENCE EAST 111.2 FEET; THEN NORTH 82.5 FEET; THENCE WEST 330 FEET; THENCE SOUTH 188 FEET TO THE PLACE OF BEGINNING.

KUMAR, KAPIL & WF

\$1,155.55

GRANTING AND RESERVING A RIGHT-OF-WAY OVER THE FOLLOWING DESCRIBED LAND TO WIT: BEGINNING AT A POINT 218.8 FEET EAST OF THE SOUTHWEST CORNER OF SAID LOT 8, RUNNING THENCE EAST FEET THENCE NORTH 181.5 FEET; THENCE WEST 10 FEET; THENCE SOUTH 181.5 FEET TO THE PLACE OF BEGINNING.

20640002 PART OF LOT 8, BLOCK 66, PLAT C, OGDEN CITY SURVEY, WEBER COUNTY, UTAH: BEGINNING AT THE SOUTHWEST CORNER OF LOT 8; THENCE NORTH 76 FEET THENCE EAST 50 FEET; THENCE SOUTH 76 FEET; THENCE WEST 50 FEET TO THE PLACE OF BEGINNING.

MERRILL, ROBERT E & WF

\$92.29

30023022 PART OF LOT 1, BLOCK 1, FIVE ACRE PLAT A, OGDEN CITY SURVEY WEBER COUNTY, UTAH: BEGINNING AT A POINT 150 FEET SOUTH FROM THE NORTHEAST CORNER OF SAID LOT 1, THENCE WEST 6 RODS, THE NORTH 26 FEET; THENCE EAST 6 RODS; THENCE SOUTH 26 FEET TO BEGINNING.

MOORE, LARRY G

\$8.77

1709915 BK2076 P6402

Tax Serial No. Legal Description

Owner

Assessment

Tax Serial No.	Legal Description	Owner	Assessment
30020022	SUBJECT TO RIGHT OF WAY OVER NORTH 6 FEET PART OF LOT 1, BLOCK 1, OGDEN FIVE ACRE PLAT "A", OGDEN CITY SURVEY, WEBER COUNTY, UTAH; BEGINNING AT A POINT 84 FEET SOUTH OF THE NORTHEAST CORNER OF SAID LOT, RUNNING THENCE SOUTH 40 FEET; THENCE WEST 6 RODS; THENCE NORTH 40 FEET; THENCE EAST 6 RODS TO THE PLACE OF BEGINNING.	MOORE, LARRY G	\$8.77
30020023	SUBJECT TO RIGHT OF WAY OVER THE SOUTH 6 FEET OF SAID DESCRIBED TRACT OR PARCEL OF LAND.	MOORE, LARRY G	\$12.38
30020024	PART OF LOT 1, BLOCK 1, OGDEN FIVE ACRE PLAT "A", OGDEN CITY, WEBER COUNTY, UTAH; BEGINNING AT A POINT 50 FEET SOUTH OF THE NORTHEAST CORNER OF SAID LOT 1, RUNNING THENCE SOUTH 34 FEET; THENCE WEST 67 FEET; THENCE NORTH 34 FEET; THENCE EAST 67 FEET TO THE PLACE OF BEGINNING.	MANHATTAN ASSOCIATES L C	\$4.30
30020025	PART OF LOT 1, BLOCK 1, OGDEN FIVE ACRE PLAT "A", OGDEN CITY, WEBER COUNTY, UTAH; BEGINNING AT THE NORTHEAST CORNER OF SAID LOT 1, RUNNING THENCE SOUTH 50 FEET; THENCE WEST 60 FEET; THENCE NORTH 50 FEET; THENCE EAST 60 FEET TO THE PLACE OF BEGINNING.	MANHATTAN ASSOCIATES L C	\$117.83
30020026	PART OF LOT 1, BLOCK 1, OGDEN FIVE ACRE PLAT "A", OGDEN CITY, WEBER COUNTY, UTAH; BEGINNING 60 FEET WEST FROM THE NORTHEAST CORNER OF SAID LOT 1, RUNNING THENCE SOUTH 50 FEET; THENCE WEST 7 FEET; THENCE SOUTH 34 FEET; THENCE WEST 16 FEET; THENCE NORTH 84 FEET; THENCE EAST 23 FEET TO THE PLACE OF BEGINNING.	MANHATTAN ASSOCIATES L C	\$3.11
30020027	PART OF LOT 1, BLOCK 1, OGDEN FIVE ACRE PLAT "A", OGDEN CITY, WEBER COUNTY, UTAH; BEGINNING AT A POINT 239.95 FEET EAST FROM THE NORTHWEST CORNER OF SAID LOT 1, RUNNING THENCE EAST 30 FEET; THENCE SOUTH 84 FEET; THENCE WEST 16 FEET; THENCE SOUTH 64.5 FEET; THENCE WEST 34 FEET;	MOORE, LARRY	\$13.87

1709915 BK2076 P6403

Tax Serial No. Legal Description

Owner

Assessment

Tax Serial No.	Legal Description	Owner	Assessment
30030001	PART OF LOT 8, BLOCK 1, OGDEN 5 ACRE PLAT A, OGDEN CITY SURVEY: BEGINNING AT THE NORTHEAST CORNER OF SAID LOT 8; RUNNING THENCE SOUTH 186.4 FEET, RUNNING THENCE WEST 290 FEET TO THE BOUNDARY LINE OF THE OGDEN UNION RAILWAY AND DEPOT COMPANY PROPERTY, RUNNING THENCE NORTHEASTERLY TO A POINT 8 RODS SOUTH AND 16 RODS WEST OF THE NORTHEAST CORNER OF SAID LOT 8, RUNNING THENCE EAST 66 FEET, THENCE NORTH 132 FEET TO THE SOUTH LINE OF 26TH STREET, RUNNING THENCE EAST ALONG SAID SOUTH LINE 198 FEET TO THE PLACE OF BEGINNING.	MOORE, LARRY SHUPE WILLIAMS PLAZA LLC	\$13,877 \$402.25
30030006	PART OF LOT 8, BLOCK 1, FIVE ACRE PLAT A, OGDEN CITY SURVEY, WEBER COUNTY, UTAH: BEGINNING AT A POINT ON THE SOUTH LINE OF BINFORD STREET, WHICH IS 19 RODS NORTH OF THE SOUTHEAST CORNER OF SAID LOT 8, RUNNING THENCE WEST 132 FEET, THENCE SOUTH 66 FEET, THENCE EAST 132 FEET, THENCE NORTH 66 FEET TO BEGINNING.	GOSSE, G VERNON	\$47.00
30030007	PART OF LOT 8, BLOCK 1, OGDEN FIVE ACRE PLAT A, OGDEN CITY SURVEY, WEBER COUNTY, UTAH: BEGINNING AT A POINT 13 RODS 8 FEET NORTH OF THE SOUTHEAST CORNER OF SAID LOT 8, AND RUNNING THENCE NORTH 25 FEET, THENCE WEST 8 RODS, THENCE SOUTH 25 FEET, THENCE EAST 8 RODS TO THE PLACE OF BEGINNING TOGETHER WITH A RIGHT-OF-WAY FOR ALL PURPOSES OF INGRESS AND EGRESS FOR PEDESTRIANS OVER THE FOLLOWING DESCRIBED TRACT OF LAND TO-WIT: BEGINNING AT A POINT 11.5 RODS 29 FEET NORTH OF THE SOUTHEAST CORNER OF SAID LOT 8, AND RUNNING THENCE NORTH 3 FEET 9 INCHES, THENCE WEST 8 RODS, THENCE SOUTH 3 FEET 9 INCHES, THENCE EAST 8 RODS TO THE PLACE OF BEGINNING ALSO: A RIGHT-OF-WAY FOR ALL PURPOSES OVER THE FOLLOWING DESCRIBED TRACT OF LAND TO-WIT: BEGINNING AT A POINT 11.5 RODS NORTH FROM THE SOUTHEAST CORNER OF SAID LOT 8, AND RUNNING THENCE NORTH 5 FEET, THENCE WEST 8 RODS, THENCE	PATINO, ROGELIO &	\$69.73

1709915 BK2076 PG404

Tax Serial No. Legal Description

Owner

Assessment

30030007

SOUTH 10 FEET, THENCE WEST 8 RODS, THENCE NORTH 5 FEET TO THE PLACE OF BEGINNING. ALSO: THE PRIVILEGE OF DRIVING OVER THE STRIP OF LAND FEET IN WIDTH LYING BETWEEN THE 2 RIGHTS-OF-WAY HEREIN DESCRIBED THE PARTICULAR PLACE AND SPOT TO DO SO IS LEFT TO BE DESIGNATED BY THE OWNER OF THE SAID 24 FEET OF GROUND HEREIN REFERRED TO.

PATINO, ROQUELO &

\$69.73

30030008

PART OF LOT 8, BLOCK 1, FIVE ACRE PLAT A, OGDEN CITY SURVEY WEBER COUNTY, UTAH. BEGINNING 11.5 RODS NORTH OF THE SOUTHEAST CORNER OF LOT 8, AND RUNNING THENCE NORTH 29 FEET THENCE WEST 132 FEET, THENCE SOUTH 29 FEET, THENCE EAST 132 FEET TO THE POINT OF BEGINNING. TOGETHER WITH A RIGHT-OF-WAY FOR INGRESS AND EGRESS OVER THE FOLLOWING DESCRIBED PROPERTY: BEGINNING AT A POINT 11. RODS AND 29 FEET NORTH OF THE SOUTHEAST CORNER OF SAID LOT AND RUNNING THENCE NORTH 3 FEET 9 INCHES, THENCE WEST 8 ROD THENCE SOUTH 3 FEET 9 INCHES, THENCE EAST 8 RODS TO THE POINT OF BEGINNING. SUBJECT TO AND TOGETHER WITH A RIGHT-OF-WAY OVER THE FOLLOWING DESCRIBED PROPERTY: BEGINNING AT A POINT 11.5 RODS NORTH FROM THE SOUTHEAST CORNER OF LOT 8, AND RUNNING THENCE NORTH 5 FEET, THENCE WEST 8 RODS, THENCE SOUTH 10 FEET, THENCE EAST 8 RODS, THENCE NORTH 5 FEET TO THE POINT OF BEGINNING.

GOSS, G VERNON

\$19.96

30030009

PART OF LOT 8, BLOCK 1, OGDEN FIVE ACRE PLAT "A", OGDEN CITY WEBER COUNTY, UTAH. BEGINNING AT A POINT 8 RODS NORTH OF THE SOUTHEAST CORNER OF SAID LOT, AND RUNNING THENCE NORTH 3.5 RODS, THENCE WEST 8 RODS, THENCE SOUTH 3.5 RODS, THENCE EAST 8 RODS TO THE PLACE OF BEGINNING. GRANTING AND RESERVING HOWEVER, A PERPETUAL RIGHT OF WAY FOR ALL PURPOSES OVER THE FOLLOWING LAND: BEGINNING AT A POINT 11.5 RODS NORTH OF THE SOUTHEAST CORNER OF SAID LOT 8

STEIN, HAROLD F

\$15.28

1709915 BK2076 PG405

Tax Serial No. Legal Description

Owner

Assessment

Tax Serial No.	Legal Description	Owner	Assessment
30060002	BLOCK 4, OGDEN FIVE ACRE PLAT A, OGDEN CITY, WEBER COUNTY, UTAH; THENCE NORTH 5 FEET, THENCE WEST 8 RODS, THENCE SOUTH 10 FEET, THENCE EAST 8 RODS, THENCE NORTH 5 FEET TO THE PLACE OF BEGINNING.	STEVENS, RICHARD D	\$15,281
30030026	PART OF LOT 8, BLOCK 1, FIVE ACRE PLAT A, OGDEN CITY SURVEY BEGINNING AT A POINT ON THE EAST LINE OF SAID LOT 8, WHICH IS 186.4 FEET SOUTH FROM THE NORTHEAST CORNER OF SAID LOT 8 RUNNING THENCE SOUTH 147.50 FEET ALONG SAID EAST LINE TO THE NORTH LINE OF BINFORD STREET, THENCE WEST 305.25 FEET ALONG SAID NORTH LINE, THENCE NORTH 115.50 FEET, THENCE NORTHEASTERLY TO A POINT WEST OF BEGINNING, THENCE EAST 290 FEET, MORE OR LESS, TO THE POINT OF BEGINNING.	SHUPE WILLIAMS LLC	\$301.82
30060001	PART OF LOT 1, BLOCK 4, OGDEN FIVE ACRE PLAT A, OGDEN CITY WEBER COUNTY, UTAH, BOUNDED AS FOLLOWS: BEGINNING AT THE NORTHEAST CORNER OF SAID LOT, AND RUNNING THENCE SOUTH 4 RODS, THENCE WEST 12 RODS, THENCE NORTH 4 RODS, THENCE EAST 12 RODS TO THE PLACE OF BEGINNING.	FORD, RICHARD D 1/2 ETAL	\$417.33
30060002	PART OF LOT 1, BLOCK 4, OGDEN FIVE ACRE PLAT A, OGDEN CITY, WEBER COUNTY, UTAH: BEGINNING AT A POINT 4 RODS SOUTH FROM THE NORTHEAST CORNER OF SAID LOT 1; RUNNING THENCE SOUTH 3 RODS, THENCE WEST 12 RODS, THENCE NORTH 3 RODS, THE EAST 12 RODS TO THE PLACE OF BEGINNING.	FORD, RICHARD D 1/2 ETAL	\$51.66
30060003	PART OF LOT 1, BLOCK 4, OGDEN FIVE ACRE PLAT A, OGDEN CITY, WEBER COUNTY, UTAH: BEGINNING AT A POINT 7 RODS SOUTH OF THE NORTHEAST CORNER OF SAID LOT, AND RUNNING THENCE SOUTH 3 RODS, THENCE WEST 12 RODS, THENCE NORTH 3 RODS, THENCE EAST 12 RODS TO THE PLACE OF BEGINNING.	FORD, RICHARD D 1/2 ETAL	\$51.66
30060004	PART OF LOT 1 IN BLOCK 4, OGDEN FIVE ACRE LOTS, PLAT "A" IN OGDEN CITY SURVEY OF FIVE ACRE LOTS, COMMENCING 10 RODS SOUTH OF THE NORTHEAST CORNER OF SAID LOT, THENCE WEST 12	L BLOOM & SON OGDEN	\$89.60

17099 15 BK2076 PG406

Trs Serial No. Legal Description

Owner

Assessment

30060004

PART OF LOT 1, IN BLOCK 4, FIVE ACRE PLAT "A" OF OGDEN CITY SURVEY, BEGINNING AT A POINT ON THE EAST LINE OF SAID LOT 1, A DISTANCE OF 220 FEET SOUTH OF THE NORTHEAST CORNER OF SAID LOT 1; AND RUNNING THENCE WEST 198 FEET; THENCE SOUTH 100 FEET; THENCE EAST 198 FEET; THENCE NORTH 100 FEET TO THE PLACE OF BEGINNING. BK 780 PG 688.

L BLOOM AND SON OGDEN

\$88.50

OF WAY OVER THE HERINAFTER DESCRIBED PROPERTY, LOT 1 BLOCK 4, OGDEN 5 ACRES PLAT "A" OF OGDEN CITY SURVEY; BEGINNING AT A POINT 198 FEET WEST AND 115 FEET SOUTH FROM THE NORTHEAST CORNER OF SAID LOT 1; RUNNING THENCE WEST 47.9 FEET; THENCE SOUTH 33.5 FEET; THENCE EAST 7.9 FEET AND SOUTH 16.5 FEET; THENCE EAST 40 FEET; THENCE NORTH 50 FEET TO THE PLACE OF BEGINNING. BK 780 PG 688.

L BLOOM AND SON OGDEN

\$152.45

30060005

PART OF LOT 1, IN BLOCK 4, FIVE ACRE PLAT "A" OF OGDEN CITY SURVEY, BEGINNING AT A POINT ON THE EAST LINE OF SAID LOT 1, A DISTANCE OF 220 FEET SOUTH OF THE NORTHEAST CORNER OF SAID LOT 1; AND RUNNING THENCE WEST 198 FEET; THENCE SOUTH 100 FEET; THENCE EAST 198 FEET; THENCE NORTH ALONG SAID EAST LINE 100 FEET TO THE PLACE OF BEGINNING. TOGETHER WITH RIGHT OF WAY OVER THE HERINAFTER DESCRIBED PROPERTY, LOT 1, BLOCK 4, OGDEN FIVE ACRES PLAT A OF OGDEN CITY SURVEY; BEGINNING AT A POINT 198 FEET WEST AND 115 FEET SOUTH FROM THE NORTHEAST CORNER OF SAID LOT 1 RUNNING THENCE WEST 47.9 FEET THENCE SOUTH 33.5 FEET THENCE EAST 7.9 FEET AND SOUTH 16.5 FEET THENCE EAST 40 FEET THENCE NORTH 50 FEET TO PLACE OF BEGINNING. BOOK 780 PAGE 688

L BLOOM AND SON, INC.

\$68.91

30060006

PART OF LOT 1, BLOCK 4, OGDEN FIVE ACRE PLAT "A", OGDEN WEBER COUNTY, UTAH; BEGINNING AT A POINT 263.2 FEET NORTH FROM THE SOUTHEAST CORNER OF SAID LOT 1, AND RUNNING THENCE WEST 95 FEET, THENCE NORTH 80.2 FEET, THENCE EAST 95 FEET, THENCE SOUTH 80.2 FEET TO THE PLACE OF BEGINNING.

KEN KELLERSTRASS FAMILY

\$359.35

30060007

PART OF LOT 1, BLOCK 4, OGDEN FIVE ACRE PLAT "A", OGDEN CITY SURVEY, WEBER COUNTY, UTAH; BEGINNING AT THE SOUTHEAST CORNER OF SAID LOT 1, RUNNING THENCE NORTH 263.2

4 17099 15 BK 2076 PG 407

Tax Serial No. Legal Description

Owner

Assessment

30069007 FEET; THENCE WEST 95 FEET; THENCE NORTH 80.2 FEET; THENCE
SOUTH 104.72 FEET; THENCE SOUTH 104.72 FEET; THENCE SOUTH 104.72
WEST 104.72 FEET; THENCE SOUTHERLY ALONG THE BACK OF A 446

KEN KELLERSSTASS FAMILY

\$359.35

FOOT RADIUS CURVE TO THE LEFT 60.72 FEET TO THE SOUTH LINE
SAID LOT 1, THENCE EAST 188 FEET, MORE OR LESS, TO THE POIN
OF BEGINNING.

3008003 PART OF LOT 1, BLOCK 6, FIVE ACRE PLAT A, OGDEN CITY SURVEY
WEBER COUNTY, UTAH; BEGINNING AT A POINT IN THE WEST LINE

NAYLOR FAMILY INVESTMENT

\$33.26

LINCOLN AVENUE 94.54 FEET WEST AND 115 FEET NORTH FROM THE
SOUTHEAST CORNER OF LOT 1, BLOCK 6, FIVE ACRE PLAT A, OGDEN
CITY SURVEY, AND RUNNING THENCE WEST 45 FEET, THENCE NORTH
FEET THENCE WEST 38 FEET, THENCE NORTH 48.5 FEET, THENCE EA
83 FEET TO THE WEST LINE OF LINCOLN AVENUE, THENCE SOUTH 99
FEET TO THE POINT OF BEGINNING.

3008002 PART OF LOTS 1 AND 2, BLOCK 6, OGDEN FIVE ACRE PLAT A,
OGDEN CITY SURVEY, WEBER COUNTY, UTAH; BEGINNING AT A POIN

BAUR, CLAIR L

\$773.39

133.98 FEET WEST OF THE SOUTHEAST CORNER OF LOT 2, THENCE
NORTH 165 FEET, THENCE EAST 66 FEET, THENCE NORTH 0D58' EAS
49.5 FEET, THENCE SOUTH 89D02' EAST 67.98 FEET, THENCE
CONTINUING EAST 135.54 FEET, THENCE NORTH 66 FEET, THENCE W
357 FEET, THENCE SOUTH 10 FEET, THENCE WEST 12 FEET TO THE
EAST LINE OF WALL AVENUE, THENCE SOUTH 270.5 FEET, THENCE
EAST 100.78 FEET TO THE PLACE OF BEGINNING.

30080013 PART OF LOT 1, BLOCK 6, FIVE ACRE PLAT "A", OGDEN CITY
SURVEY, AND PART OF THE VACATED PORTION OF RUSHTON

NAYLOR FAMILY INVESTMENT

\$776.89

STREET BETWEEN WALL AVENUE AND LINCOLN AVENUE, OGDEN
CITY, WEBER COUNTY, UTAH; BEGINNING 99.8 FEET NORTH
89D02' WEST AND 280.5 FEET NORTH 0D28' EAST FROM THE
SOUTHEAST CORNER OF SAID LOT 1, RUNNING THENCE NORTH
89D02' WEST 295.4 FEET, THENCE NORTH 0D58' EAST 108.5
FEET, THENCE SOUTH 89D02' EAST 128.6 FEET, THENCE SOUTH

1709915 BK2076 PG408

Tax Serial No. Legal Description

Owner

Assessment

30080013 0058 WEST 12 FEET, THENCE SOUTH 89D02' EAST 29 FEET, THENCE NORTH 00D58' WEST 12 FEET, THENCE NORTH 89D02' WEST 141.8 FEET, THENCE SOUTH 0D58' WEST 108.5 FEET TO THE POINT OF BEGINNING.

NAVLOP FAMILY INVESTMENT

\$716.89

TOGETHER WITH THAT PROTION OF VACATED RUSHTON STREET ABUTTING SAID PROPERTY ON THE NORTH
(VACATED 07-AUG-96 BOOK 1819 PAGE 2289 E#1422368)

OGDEN AUTO BODY INC

\$455.46

30080014 PART OF LOTS 1 AND 2, AND (SPENCER AVENUE) RUSHTON STREET, BLOCK 6, OGDEN FIVE ACRE PLAT "A", OGDEN CITY SURVEY, WEBER COUNTY, UTAH, MORE PARTICULARLY DESCRIBED AS FOLLOWS: BEGINNING AT A POINT 99.8 FEET WEST AND 280.5 FEET NORTH AND NORTH 89D02' WEST 295.4 FEET AND WEST 220.1 FEET OF THE SOUTHEAST CORNER OF SAID LOT 1; THENCE WEST 148.0 FEET, THE SOUTH 10 FEET, THENCE WEST 12 FEET, MORE OR LESS, TO THE EA LINE OF WALL AVENUE, THENCE NORTH ALONG THE EAST LINE OF SA WALL AVENUE 118.5 FEET, THENCE EAST 160.0 FEET, THENCE SOUT 108.5 FEET TO THE POINT OF BEGINNING. SUBJECT TO A PERPETUAL RIGHT OF WAY AS DESCRIBED IN BOOK 207 OF RECORDS, PAGE 374. ALSO THAT PART OF VACATED RUSHTON STREET ABUTTING SAID PROPERTY ON THE NORTH.
(VACATED 07-AUG-96 BOOK 1819 PAGE 2289 E#1422368)

NAVLOP FAMILY INVESTMENT

\$3.23

30080015 PART OF BLOCK 6, FIVE ACRES PLAT A, OGDEN CITY SURVEY, WEBER COUNTY, UTAH: BEGINNING NORTH 26.00 FEET AND WEST 236.34 FEET FROM THE NORTHEAST CORNER OF LOT 1, IN SAID BLOCK 6, THENCE SOUTH 12.00 FEET, THENCE WEST 25.00 FEET, THENCE NORTH 12.0 FEET, THENCE EAST 25.00 FEET TO THE POINT OF BEGINNING. TOGETHER WITH THAT PORTION OF RUSHTON STREET ABUTTING SAID PROPERTY ON THE NORTH.
(VACATED 07-AUG-96 BOOK 1819 PAGE 2289 E#1422368)
ALSO A RIGHT OF WAY DESCRIBED AS FOLLOWS: BEGINNING A

E: 17099 15 BK2076 PG409

Tax Serial No. Legal Description

Owner

Assessment

30080015 PART OF LOT 1, BLOCK 6, OGDEN FIVE ACRE PLAT "A", OGDEN CITY SURVEY, WEBER COUNTY, UTAH, MORE PARTICULARLY DESCRIBED AS FOLLOWS: BEGINNING AT A POINT 99.8 FEET WEST AND 280.5 FEET NORTH WEST 13.80 FEET FROM THE OGDEN CITY MONUMENT AT RUSHTON STREET AND LINCOLN AVENUE, THENCE SOUTH 0D58'00" WEST 6.90 FEET, THENCE NORTH 89D02'00" WEST 20.00 FEET, THENCE NORTH 0D58'00" EAST 6.90 FEET, THENCE SOUTH 89D02'00" EAST 20.00 FEET TO THE POINT OF BEGINNING.

NAVY LOR FAMILY INVESTMENT

\$3.23

30080016 PART OF LOT 1, BLOCK 6, FIVE ACRE PLAT "A", OGDEN CITY SURVEY BEGINNING 99.8 FEET NORTH 89D02' WEST AND 280.5 FEET NORTH 0D28' EAST FROM THE SOUTHEAST CORNER OF SAID LOT, RUNNING THENCE NORTH 89D02' WEST 295.4 FEET, THENCE SOUTH 0D58' WEST 66 FEET, THENCE SOUTH 89D02' EAST 295.4 FEET, MORE OR LESS, TO THE WEST LINE OF LINCOLN AVENUE, THENCE NORTH ALONG SAID WEST LINE 66 FEET, MORE OR LESS, TO POINT OF BEGINNING.

NAVY LOR FAMILY INVESTMENT

\$64.88

30080018 PART OF LOTS 1 AND 2, AND (SPENCER AVENUE) RUSHTON STREET, BLOCK 6, OGDEN FIVE ACRE PLAT A, OGDEN CITY SURVEY, WEBER COUNTY, UTAH, MORE PARTICULARLY DESCRIBED AS FOLLOWS: BEGINNING AT A POINT 99.8 FEET WEST AND 280.5 FEET NORTH AND NORTH 89D02' WEST 295.4 FEET OF THE SOUTHEAST CORNER OF SAID LOT 1, THENCE WEST 220.1 FEET, THENCE NORTH 108.5 FEET, THE EAST 220.1 FEET, THENCE SOUTH 108.5 FEET TO THE POINT OF BEGINNING.

BAUR, CLAIR L

\$318.91

SUBJECT TO A PERPETUAL RIGHT OF WAY AS DESCRIBED IN BOOK 207 OF RECORDS PAGE 374, RECORDS OF WEBER COUNTY, UTAH ALSO THAT PART OF VACATED RUSHTON STREET ABUTTING SAID PROPERTY ON THE NORTH SIDE THEREOF. (VACATED 07-AUG-96 BOOK 1819 PAGE 2289 E#1422368)

30080019 PART OF LOTS 1 AND 2, BLOCK 6, OGDEN FIVE ACRE PLAT A, OGDEN CITY SURVEY, WEBER COUNTY, UTAH, BEGINNING AT THE SOUTHEAST CORNER OF SAID LOT 2, THENCE EAST 44.54 FEET, THENCE NORTH 124.5 FEET, THENCE EAST 44.54 FEET, (SHOULD BE WEST 44.54 FEET), THENCE NORTH 90 FEET, THENCE NORTH 89D02'

BAUR, CLAIR L

\$579.00

Tax Serial No. Legal Description

Owner

Assessment

30080019 WEST 6798 FEET, THENCE SOUTH 0D35' WEST 91 FEET, THENCE
 NORTH 0D58' WEST 133.98 FEET, THENCE EAST 112.00 FEET,
 NORTH LINE OF 21ST STREET 133.98 FEET TO THE PLACE OF
 BEGINNING.

BAUR, CLAIR L

\$579.00

30090001 PART OF LOT 3, BLOCK 6, OGDEN FIVE ACRE PLAT "A", OGDEN
 CITY SURVEY, WEBER COUNTY, UTAH, BEGINNING AT THE
 SOUTHEAST CORNER OF SAID LOT 3, RUNNING THENCE NORTH
 89D02' WEST 263.0 FEET ALONG THE SOUTH LINE OF SAID LOT
 3 TO A POINT 8 FEET NORTHEASTERLY FROM THE CENTER LINE
 OF A SPUR TRACK, THE EASEMENT OF SAID SPUR TRACK BEING
 RECORDED IN BOOK OF DEEDS 209, PAGE 57 AT THE WEBER COUNTY
 RECORDERS OFFICE, THENCE TO THE LEFT PARALLEL TO THE
 CENTER LINE OF SAID SPUR TRACK ALONG AN ARC OF A 248 FOOT
 RADIUS CURVE 85.27 FEET, THE CHORD OF SAID CURVE BEARS
 NORTH 49D09' WEST 84.81 FEET, THENCE NORTH 0D58' EAST
 173.33 FEET, MORE OR LESS, TO A POINT 12 FEET SOUTH FROM
 THE CENTER LINE OF I.C.C. TRACT NO. 47, THENCE ALONG A
 CURVE TO THE RIGHT WITH A RADIUS OF 668.30 FEET, PARALLEL
 WITH SAID CENTER LINE OF I.C.C. TRACT NO. 47, A DISTANCE
 OF 65 FEET, THENCE CONTINUING SOUTHEASTERLY ALONG A CURVE
 TO THE RIGHT WITH A RADIUS OF 336.45 FEET PARALLEL WITH
 SAID CENTER LINE OF TRACT NO. 47 A DISTANCE OF ABOUT
 355 FEET TO A POINT ON THE EAST LINE OF SAID LOT 3;
 THENCE SOUTH 0D58' WEST 23.6 FEET ALONG SAID LOT LINE
 TO THE POINT OF BEGINNING. CONTAINING 1.12 ACRES, M/L.

PAPPAS INVESTMENT CO AKA

\$799.28

30090024 PART OF LOT 3, BLOCK 6, FIVE ACRE PLAT A, BEGINNING AT THE
 SOUTHWEST CORNER OF RUSHTON STREET AND WALL AVENUE, SAID PO
 BEING THE NORTHEAST CORNER OF LOT 3, BLOCK 6, FIVE ACRE PLA
 "A", OGDEN CITY SURVEY, AND RUNNING THENCE SOUTH 0D58' WEST
 ALONG THE WEST RIGHT OF WAY LINE OF SAID WALL AVENUE AND TH
 EAST LINE OF SAID LOT 3, 126.00 FEET, THENCE NORTH 89D32'41

PAPPAS, DINO S ETAL

\$144.24

E: 17099 15 BK2076 PG4 1 1

Tax Serial No. Legal Description Owner Assessment

30120004 WEST 1/2 OF MONTEBELLE SUBDIVISION NORTH 00D58'00" EAST 1127.36 FEET TO THE SOUTHWEST CORNER OF SECTION 10, T12N, R10E, S40D 1127.36 FEET TO THE SOUTHWEST CORNER OF SECTION 10, T12N, R10E, S40D EAST ALONG SAID SOUTH LINE 318.08 FEET TO THE POINT OF BEGINNING.

PAPPAS INVESTMENT CO AKA
\$144.24

30090025 BEGINNING AT A POINT ON THE WEST RIGHT OF WAY LINE OF WALL AVENUE, SAID POINT BEING SOUTH 00D58'00" WEST 126.009 FEET ALONG SAID WEST LINE FROM THE NORTHEAST CORNER OF LOT 3, BLOCK 6, FIVE ACRE PLAT "A", OGDEN CITY SURVEY, AND RUNNING THENCE SOUTH 00D58'00" WEST 213.391 FEET ALONG THE SAID WEST LINE AND THE EAST LINE OF SAID LOT 3, TO A POINT ON THE ARC OF A CURVE TO THE LEFT, THE RADIUS POINT OF WHICH IS SOUTH 68D19'10" WEST 336.45 FEET; THENCE NORTHWESTERLY 348.16 FEET ALONG THE ARC OF SAID CURVE (CHORD BEARS: NORTH 51D19'33" WEST 332.837 FEET) TO A POINT OF A COMPOUND CURVE TO THE LEFT, THE RADIUS POINT OF WHICH IS SOUTH 92D01'43" WEST 668.30 FEET; THENCE NORTHWESTERLY 55.05 FEET ALONG THE ARC OF SAID CURVE THENCE NORTH 0D58'00" EAST 3 FEET, MORE OR LESS, THENCE SOUTH 89D32'41" EAST 323.00 FEET TO THE POINT OF BEGINNING. CONTAINS 0.4458 ACRES.

PAPPAS INVESTMENT CO AKA
\$75.86

30120001 ALL OF LOTS 16 AND 17, BLOCK 2, NEVADA ADDITION, OGDEN CITY WEBER COUNTY, UTAH.

RCC DEVELOPMENT INC
\$33.12

30120002 ALL OF LOT 18 AND THE SOUTH 1/2 OF LOT 19, BLOCK 2, NEVADA ADDITION, OGDEN CITY, WEBER COUNTY, UTAH.

RCC DEVELOPMENT INC
\$24.84

30120003 ALL OF LOT 20 AND THE NORTH 1/2 OF LOT 19, BLOCK 2, NEVADA ADDITION, OGDEN CITY, WEBER COUNTY, UTAH.

RCC DEVELOPMENT INC
\$24.84

30120004 ALL OF LOTS 21 AND 22, BLOCK 2, NEVADA ADDITION, OGDEN CITY WEBER COUNTY, UTAH.

RCC DEVELOPMENT INC
\$372.63

30120005 ALL OF LOT 23, AND THE SOUTH 1/2 OF LOT 24, BLOCK 2, NEVADA ADDITION, OGDEN CITY, WEBER COUNTY, UTAH.

RCC DEVELOPMENT INC
\$24.73

1709915 BK2076 PG412

Tax Serial No. Legal Description

Owner

Assessment

30120008 THE NORTH PART OF LOT 24, AND ALL OF LOT 28, BLOCK 2, NEVADA ADDITION, OGDEN CITY, WEBER COUNTY, UTAH.

RODNEY DEVELOPMENT INC
WHITMORE OXYGEN COMPANY

\$24,84
\$32,98

30120007 ALL OF LOTS 26 AND 27, BLOCK 2, NEVADA ADDITION, OGDEN CITY, WEBER COUNTY, UTAH.

WHITMORE OXYGEN CO

\$150,86

30120009 ALL OF LOTS 28 AND 29, BLOCK 2, NEVADA ADDITION, OGDEN CITY, WEBER COUNTY, UTAH.

WHITMORE OXYGEN COMPANY

\$437,93

30120010 ALL OF LOTS 30 AND 31, BLOCK 2, NEVADA ADDITION, OGDEN CITY, WEBER COUNTY, UTAH.

WHITMORE OXYGEN COMPANY

\$32,98

30120011 ALL OF LOTS 32 AND 33, BLOCK 2, NEVADA ADDITION, OGDEN CITY, WEBER COUNTY, UTAH.

WHITMORE OXYGEN COMPANY

\$197,94

30120012 ALL OF LOTS 34 AND 35, BLOCK 2, NEVADA ADDITION, OGDEN CITY, WEBER COUNTY, UTAH.

WALL STREET ENTERPRISES INC

\$263,96

30130002 PART OF LOTS 6, 7, 8, 9 AND 10, BLOCK 3, NEVADA ADDITION, OGDEN CITY, WEBER COUNTY, UTAH. BEGINNING AT THE SOUTHEAST CORNER OF SAID LOT 10, AND RUNNING THENCE NORTH 89D02' WEST ALONG THE NORTH LINE OF WILLOW STREET 99.53 FEET, THENCE NORTH 1D03' EAST 61.4 FEET, THENCE NORTH 89D02' WEST 3 FEET TO THE CENTER OF 8 INCH WALL, THENCE NORTH 1D03' EAST IN CENTER OF SAID WALL 44.63 FEET TO THE SOUTH LINE OF AN EXISTING RIVER, THENCE EAST ALONG THE SOUTH LINE OF SAID RIVER TO A POINT NORTH 0D58' WEST OF THE POINT OF BEGINNING, THENCE SOUTH 0D58' WEST 106.21 FEET TO THE POINT OF BEGINNING, SUBJECT TO A PARTY WALL ON THE WEST SIDE OF DESCRIBED PROPERTY, AND THE RIGHTS OF THE OWNER OF ADJOINING PROPERTY ON THE WEST IN SAID PARTY WALL.

JOSEPH'S LUCKY DUCKS LTD

\$140,29

30130002 PART OF THE NORTHEAST AND NORTHWEST QUARTER OF SECTION 29, TOWNSHIP 6 NORTH, RANGE 1 WEST, SALT LAKE BASE AND MERIDIAN U.S. SURVEY, BEGINNING AT THE NORTHEAST CORNER OF LOT 3, BLOCK 7, FIVE ACRE PLAT A, RUNNING THENCE SOUTH 33 FEET,

1709910 BK2076 PG4 13

Tax Serial No. Legal Description

Owner

Assessment

30130002 THENCE WEST 113.24 FEET; THENCE SOUTH 121.55 FEET; MORE OR LESS TO THE SOUTHWEST CORNER OF AN EXISTING BUILDING; THENCE WESTERLY ALONG THE SOUTH EDGE OF THE EXISTING BUILDING 197.42 FEET; THENCE WEST 115.08 FEET; THENCE NORTH 378.35 FEET; THENCE SOUTH 89D02' EAST 65.30 FEET; THENCE NORTH 0D58' EAST 63.38 FEET; THENCE SOUTH 89D06'00" EAST 19.23 FEET; THENCE SOUTH 80D08'52" EAST 205.26 FEET; THENCE SOUTH 72D46'14" EAST 34.63 FEET; THENCE SOUTH 78D19'51" EAST 60.34 FEET; THENCE NORTH 70D17'48" EAST 174.67 FEET; THENCE NORTH 60D51'22" EAST 68.64 FEET; THENCE SOUTH 30D38'03" WEST 364.01 FEET TO THE POINT OF BEGINNING.

30130006 COMMENCING AT THE SOUTHWEST CORNER OF LOT 5, BLOCK 7, OGDEN FIVE ACRE PLAT "A", OGDEN CITY SURVEY, WEBER COUNTY, UTAH, WHICH IS 40 FEET NORTH AND 40 FEET EAST OF THE OGDEN CITY SURVEY MONUMENT AT THE CENTER OF WALL AVENUE AND 20TH STREET; THENCE NORTH ALONG THE EAST SIDE OF WALL AVENUE 150.20 FEET TO AN EXISTING PIPE POST OF A CHAIN LINK FENCE AND POINT OF BEGINNING; THENCE NORTH ALONG THE EAST SIDE OF WALL AVENUE 390.00 FEET; THENCE EAST 115 FEET; THENCE SOUTH 89D46'57" EAST 197.42 FEET; THENCE SOUTH 389.25 FEET ON THE WEST SIDE OF PINGREE AVENUE TO AN IRON PIPE; THENCE WEST 145.37 FEET TO AN EXISTING CHAIN LINK FENCE PIPE CORNER POST; THENCE WEST 167.13 FEET ALONG AN EXISTING CHAIN LINK FENCE TO POINT OF BEGINNING. TOGETHER WITH 1/2 OF THE VACATED STREET ABUTTING THEREON (1322-481).

30130008 PART OF LOT 5, BLOCK 7, FIVE ACRE PLAT A, OGDEN CITY, WEBER COUNTY, UTAH; BEGINNING AT A POINT NORTH 0D58' EAST 958.35 FEET AND SOUTH 89D02' EAST 40 FEET FROM THE SURVEY MONUMENT THE CENTER OF WALL AVENUE AND 20TH STREET; THENCE ALONG THE EAST SIDE OF WALL AVENUE NORTH 0D58' EAST 70 FEET; THENCE

Tax Serial No.	Legal Description	Owner	Assessment
30130002	THENCE WEST 113.24 FEET; THENCE SOUTH 121.55 FEET; MORE OR LESS TO THE SOUTHWEST CORNER OF AN EXISTING BUILDING; THENCE WESTERLY ALONG THE SOUTH EDGE OF THE EXISTING BUILDING 197.42 FEET; THENCE WEST 115.08 FEET; THENCE NORTH 378.35 FEET; THENCE SOUTH 89D02' EAST 65.30 FEET; THENCE NORTH 0D58' EAST 63.38 FEET; THENCE SOUTH 89D06'00" EAST 19.23 FEET; THENCE SOUTH 80D08'52" EAST 205.26 FEET; THENCE SOUTH 72D46'14" EAST 34.63 FEET; THENCE SOUTH 78D19'51" EAST 60.34 FEET; THENCE NORTH 70D17'48" EAST 174.67 FEET; THENCE NORTH 60D51'22" EAST 68.64 FEET; THENCE SOUTH 30D38'03" WEST 364.01 FEET TO THE POINT OF BEGINNING.	JOSEPH'S LUCKY DUCKS LTD	\$140.29
30130006	COMMENCING AT THE SOUTHWEST CORNER OF LOT 5, BLOCK 7, OGDEN FIVE ACRE PLAT "A", OGDEN CITY SURVEY, WEBER COUNTY, UTAH, WHICH IS 40 FEET NORTH AND 40 FEET EAST OF THE OGDEN CITY SURVEY MONUMENT AT THE CENTER OF WALL AVENUE AND 20TH STREET; THENCE NORTH ALONG THE EAST SIDE OF WALL AVENUE 150.20 FEET TO AN EXISTING PIPE POST OF A CHAIN LINK FENCE AND POINT OF BEGINNING; THENCE NORTH ALONG THE EAST SIDE OF WALL AVENUE 390.00 FEET; THENCE EAST 115 FEET; THENCE SOUTH 89D46'57" EAST 197.42 FEET; THENCE SOUTH 389.25 FEET ON THE WEST SIDE OF PINGREE AVENUE TO AN IRON PIPE; THENCE WEST 145.37 FEET TO AN EXISTING CHAIN LINK FENCE PIPE CORNER POST; THENCE WEST 167.13 FEET ALONG AN EXISTING CHAIN LINK FENCE TO POINT OF BEGINNING. TOGETHER WITH 1/2 OF THE VACATED STREET ABUTTING THEREON (1322-481).	REESE REAL ESTATE & INVESTME	\$2,135.16
30130008	PART OF LOT 5, BLOCK 7, FIVE ACRE PLAT A, OGDEN CITY, WEBER COUNTY, UTAH; BEGINNING AT A POINT NORTH 0D58' EAST 958.35 FEET AND SOUTH 89D02' EAST 40 FEET FROM THE SURVEY MONUMENT THE CENTER OF WALL AVENUE AND 20TH STREET; THENCE ALONG THE EAST SIDE OF WALL AVENUE NORTH 0D58' EAST 70 FEET; THENCE	OGDEN CITY	\$129.10

E+ 17099 15 BK2076 PG4 14

Tax Serial No. Legal Description

Owner

Assessment

Tax Serial No.	Legal Description	Owner	Assessment
30130008	SOUTH 89D02' EAST 64.80 FEET THENCE SOUTH 0D58' WEST 70 FEET THENCE NORTH 150.00 FEET TO THE POINT OF BEGINNING.	OGDEN CITY	\$129.10
30140001	PART OF LOTS 4 AND 5, BLOCK 7, FIVE ACRE PLAT A, OGDEN CITY SURVEY, WEBER COUNTY, UTAH; BEGINNING AT THE INTERSECTION OF THE NORTH LINE OF 20TH STREET AND THE EAST LINE OF WALL AVENUE, AND RUNNING THENCE NORTH 150 FEET, THENCE EAST 162 FEET, THENCE SOUTH 150.00 FEET TO THE NORTH LINE OF 20TH STREET, THENCE WEST ALONG THE NORTH LINE OF 20TH STREET 162 TO THE POINT OF BEGINNING.	SHEPPARD, ROBERT W &	\$453.40
30140006	PART OF LOTS 3, 4 AND 5, BLOCK 7, OGDEN FIVE ACRE PLAT A, OGDEN CITY SURVEY, WEBER COUNTY, UTAH; BEGINNING AT A POINT 49.5 FEET EAST AND 40 FEET SOUTH OF THE INTERSECTION OF 20TH STREET AND WALL AVENUE, RUNNING THENCE SOUTH 190.5 FEET THENCE EAST 140 FEET, THENCE SOUTH 38 FEET THENCE EAST 163 FEET, MORE OR LESS, TO THE EAST LOT LINE OF LOT 3, THE NORTH 228.5 FEET TO THE NORTH LINE OF LOT 3, THENCE WEST 303 FEET, MORE OR LESS, TO THE POINT OF BEGINNING. TOGETHER WITH THAT PORTION OF VACATED PINGREE AVENUE ABUTTING SAID PROPERTY ON THE EAST. (VACATED 07-AUG-96 BOOK 1819 PAGE 2289 #4142368)	RICHARDSON PETROLEUM LLC	\$690.42
30140007	PART OF LOTS 4 AND 5, BLOCK 7, FIVE ACRE PLAT A, OGDEN CITY SURVEY, WEBER COUNTY, UTAH BEGINNING AT A POINT 230 FEET	OGDEN AUTO BODY	\$251.00

17099 15 BK2076 PG4 15

23-014-0009

30140001	Legal Description	Owner	Assessment
30140001	SOUTH AND 49.5 FEET SOUTH 89D02 EAST FROM THE MONUMENT AT THE INTERSECTION OF 20TH STREET AND MAIN AVENUE, OGDEN CITY, UTAH AND PORTION OF THE SOUTH 89D02 EAST 140 FEET, THENCE NORTH 0D58' EAST 30 FEET, THENCE NORTH 89D02 WEST 140 FEET TOGETHER WITH THAT PORTION OF VACATED RUSHTON STREET ABUTTING SAID PROPERTY ON THE SOUTH (VACATED 07-AUG-96 BOOK 1819 PAGE 2289 E#142368)	OGDEN AUTO BODY	\$251.00
30140002	ALL OF LOTS 1, 2, 3, 4, 5 AND 6, BLOCK 1, NEVADA ADDITION, OGDEN CITY, WEBER COUNTY, UTAH	CHAMBERS, LOWELL D & WF	\$348.78
30140003	ALL OF LOTS 7, 8, 9, 10, 11 AND 12, BLOCK 1, NEVADA ADDITION, OGDEN CITY, WEBER COUNTY, UTAH EXCEPT THAT PART IN STATE ROAD (1090-365)	CHAMBERS, LOWELL D & WF	\$36.89
30140011	ALL OF LOTS 1 TO 5, AND THE SOUTH 4 FEET OF LOT 6, BLOCK 2, NEVADA ADDITION, OGDEN CITY, WEBER COUNTY, UTAH	HANSEN, LARRY M & WF	\$85.44
30140012	THE NORTH 21 FEET OF LOT 6, ALL OF LOTS 7 AND 8, BLOCK 2, NEVADA ADDITION, OGDEN CITY, WEBER COUNTY, UTAH	HANSEN, LARRY M & WF	\$47.03
30140013	ALL OF LOTS 9 AND 10 AND THE SOUTH 17.5 FEET OF LOT 11, BLOCK 2, NEVADA ADDITION, OGDEN CITY, WEBER COUNTY, UTAH	HANSEN, LARRY M & WF	\$44.70
30140014	THE NORTH 7.5 FEET OF LOT 11 AND ALL OF LOT 12, BLOCK 2, NEVADA ADDITION, OGDEN CITY, WEBER COUNTY, UTAH	ALBERTS, RICHARD A & WF	\$62.08
30140015	ALL OF LOTS 13 AND 14 AND THE SOUTH 17.5 FEET OF LOT 15, BLOCK 2, NEVADA ADDITION, OGDEN CITY, WEBER COUNTY, UTAH	ALBERTS, RICHARD A & WF	\$44.44
30140016	THE NORTH 7.5 FEET OF LOT 15, BLOCK 2, NEVADA ADDITION, OGDEN CITY, WEBER COUNTY, UTAH	RCC DEVELOPMENT INC	\$4.96
30140027	PART OF LOT 4, BLOCK 7, FIVE ACRE PLAT A, OGDEN CITY SURVEY WEBER COUNTY, UTAH: BEGINNING AT A POINT ON THE NORTH LINE OF 20TH STREET, SAID POINT BEING WEST 69.75 FEET FROM THE NORTHWEST CORNER OF 20TH STREET AND PINGREE AVENUE; THENCE	SHEPPARD, BOB W &	\$504.59

Tax Serial No. Legal Description

Owner

Assessment

30140027 WEST 80.00 FEET ALONG THE NORTH LINE OF 20TH STREET; THENCE
 NORTH 12 FEET PARALLEL TO THE WEST LINE OF PINGREE AVENUE;
 THENCE EAST 80.00 FEET PARALLEL TO THE NORTH LINE OF 20TH
 STREET; THENCE SOUTH 150 FEET PARALLEL TO THE WEST LINE OF
 PINGREE AVENUE TO THE POINT OF BEGINNING.

SHEPPARD, BOB W &

\$304.59

30140028 PART OF LOTS 3 AND 4, BLOCK 7, FIVE ACRE PLAT A, OGDEN CITY
 SURVEY, WEBER COUNTY, UTAH: BEGINNING AT A POINT ON THE
 NORTH LINE OF 20TH STREET AT THE NORTHWEST CORNER OF 20TH
 STREET AND PINGREE AVENUE; THENCE WEST 69.75 FEET ALONG
 NORTH LINE OF 20TH STREET; THENCE NORTH 150 FEET PARALLEL
 TO THE WEST LINE OF PINGREE AVENUE; THENCE EAST 69.75 FEET
 PARALLEL TO THE NORTH LINE OF 20TH STREET; THENCE SOUTH 150
 FEET PARALLEL TO THE WEST LINE OF PINGREE AVENUE TO THE
 POINT OF BEGINNING.
 TOGETHER WITH 1/2 OF THE VACATED STREET ABUTTING
 THEREON (1322-481).

SHEPPARD, ROBERT W &

\$50.38

30140029 PART OF LOT 3, BLOCK 7, OGDEN FIVE ACRE PLAT A, OGDEN
 CITY SURVEY, WEBER COUNTY, UTAH: BEGINNING AT A POINT
 189.5 FEET EAST AND 268 FEET SOUTH OF THE INTERSECTION OF
 20TH STREET AND WALL AVENUE, RUNNING THENCE SOUTH 12 FEET,
 THENCE EAST 163 FEET TO THE EAST LOT LINE OF LOT 3, THENCE
 NORTH 12 FEET, THENCE WEST 163 FEET, MORE OR LESS, TO THE
 POINT OF BEGINNING.
 TOGETHER WITH THE SOUTH 10' 9" OF THE VACATED PINGREE
 AVENUE ABUTTING SAID PROPERTY ON THE EAST AND THAT PORTION
 OF VACATED RUSHTON STREET ABUTTING SAID PROPERTY ON THE
 SOUTH (VACATED ON AUGUST 1996 BOOK 1819 PAGE 2289 E#4422368

OGDEN AUTOBODY INC

\$39.76

30160003 PART OF LOT 14, BLOCK 7, OGDEN FIVE ACRE PLAT A, OGDEN CITY
 SURVEY, WEBER COUNTY, UTAH: BEGINNING AT A POINT 2 RODS
 WEST OF THE SOUTHEAST CORNER OF SAID LOT, AND RUNNING THENC
 WEST 8 RODS, THENCE NORTH 10 RODS, THENCE EAST 8 RODS,

ASAEI FARR SONS COMPANY

\$759.34

Tax Serial No. Legal Description Owner Assessment

30160003 THE NCE SOUTH 10 RODS TO THE PLACE OF BEGINNING
 30160004 PART OF LOT 14, BLOCK 7, OGDEN FIVE ACRE PLAT A, OGDEN CITY
 SURVEY, WEBER COUNTY, UTAH: BEGINNING AT A POINT 10 RODS
 WEST FROM THE SOUTHEAST CORNER OF SAID LOT 14, AND RUNNING
 THENCE WEST 181.5 FEET, THENCE NORTH 10 RODS, THENCE
 EAST 181.5 FEET, THENCE SOUTH 10 RODS TO THE PLACE
 OF BEGINNING.
 ASABEL FARR SONS COMPANY
 ASABEL FARR & SONS CO
 \$719.98
 \$1,000.97

30160008 PART OF LOT 14, BLOCK 7, FIVE ACRE PLAT A, OGDEN CITY
 SURVEY, WEBER COUNTY, UTAH: BEGINNING 21 RODS WEST OF
 SOUTHEAST CORNER OF LOT 14, THENCE WEST 181.8333 FEET, THEN
 NORTH 165 FEET, THENCE EAST 181.8333 FEET, THENCE SOUTH 165
 FEET TO BEGINNING.
 ASABEL FARR & SONS COMPANY
 \$511.28

30160009 PART OF LOT 14, BLOCK 7, OGDEN FIVE ACRE PLAT A, OGDEN CITY
 SURVEY, WEBER COUNTY, UTAH: BEGINNING AT A POINT 129 FEET
 EAST OF THE SOUTHWEST CORNER OF SAID LOT 14; RUNNING THENCE
 NORTH 10 RODS; THENCE EAST 35 FEET 8 INCHES; THENCE SOUTH 1
 RODS; THENCE WEST 35 FEET 8 INCHES TO THE PLACE OF BEGINNING
 UTAH JERRY HOLDING LIMITED
 \$234.99

30160010 PART OF LOT 14, BLOCK 7, FIVE ACRE PLAT A, OGDEN CITY SURVEY
 BEGINNING AT THE SOUTHWEST CORNER OF SAID LOT 14; THENCE
 NORTH 10 RODS, THENCE EAST 129 FEET, THENCE SOUTH 10 RODS
 TO 21ST STREET, THENCE WEST 129 FEET TO BEGINNING.
 NAVLOR FAMILY INVESTMENT
 \$652.20

30160015 PART OF LOT 14, BLOCK 7, FIVE ACRE PLAT A, OGDEN CITY SURVEY
 WEBER COUNTY, UTAH: SITUATE IN THE NORTHEAST ONE-QUARTER
 (NE 1/4) OF SECTION 29, TOWNSHIP 6 NORTH, RANGE 1 WEST, SAL
 LAKE BASE AND MERIDIAN, MORE PARTICULARLY DESCRIBED AS
 FOLLOWS: COMMENCING AT THE SOUTHEAST CORNER OF SAID LOT 14
 THENCE NORTH ALONG THE EAST LINE OF SAID LOT 14 A DISTANCE
 165 FEET, THENCE WEST A DISTANCE OF 49.5 FEET TO A POINT
 ON THE WEST BOUNDARY OF GRANT AVENUE, CITY OF OGDEN, UTAH;
 WHICH POINT IS THE POINT OF BEGINNING (AT RAILROAD I.C.C.
 ASABEL FARR & SONS COMPANY
 \$390.80

1709915 BK2076 Pg 4 18

Tax Serial No. Legal Description

Owner

Assessment

30160015 STATION NO. 1617-54.7, THENCE CONTINUING WEST A DISTANCE OF 660.5 FEET TO A POINT ON THE EAST LINE OF LOT 1, BLOCK 6, RIVERSIDE ADDITION (AT RAILROAD I.C.C. STATION NO. 1617-54.7) THENCE NORTH ALONG THE EAST LINE OF LOT 1, BLOCK 6, DISTANCE OF 198 FEET, THENCE EAST A DISTANCE OF 660.5 FEET TO THE WEST BOUNDARY OF SAID GRANT AVENUE, THENCE SOUTH ALONG THE WEST BOUNDARY OF SAID GRANT AVENUE A DISTANCE OF 198 FEET TO THE POINT OF BEGINNING.

ASAFU FARR & SONS COMPANY

\$390.80

CONTAINING 3.00 ACRES.

30160017 PART OF BLOCK 5, RIVERSIDE PARK ADDITION, OGDEN CITY, WEBER COUNTY, UTAH, AND PART OF LOT 14, BLOCK 7, OGDEN FIVE ACRE PLAT A, OGDEN CITY, WEBER COUNTY, UTAH: BEGINNING AT THE INTERSECTION OF THE EAST LINE OF LINCOLN AVENUE AND THE SOUTH LINE OF 20TH STREET (SAID POINT BEING THE NORTHWEST CORNER SAID BLOCK 5, RIVERSIDE PARK ADDITION); RUNNING THENCE SOUTH 89D02° EAST 678.04 FEET ALONG THE SOUTH LINE OF 20TH STREET TO THE WEST LINE OF GRANT AVENUE, THENCE SOUTH 0D38° WEST 306.5 FEET TO A POINT, RUNNING THENCE NORTH 89D02° WEST 678 FEET TO THE EAST LINE OF LINCOLN AVENUE, RUNNING THENCE NORTH 0D58° EAST 306.5 FEET ALONG THE EAST LINE OF LINCOLN AVENUE TO THE PLACE OF BEGINNING.

HATCH, KENNETH L &

\$820.36

30180001 PART OF LOTS 18 & 19, BLOCK 7, FIVE ACRE PLAT A, OGDEN CITY WEBER COUNTY, UTAH: BEGINNING AT A POINT ON THE WEST LINE WASHINGTON BOULEVARD, SAID POINT BEING 22.54 FEET NORTH 0D38° EAST FROM THE SOUTHEAST CORNER OF SAID LOT 18; RUNNING THENCE NORTH 89D1827° WEST 174.92 FEET; THENCE NORTH 1D3843° EAST 116.55 FEET, MORE OR LESS, TO THE OGDEN RIVER THENCE NORTHEASTERLY ALONG SAID RIVER TO THE WEST LINE OF WASHINGTON BOULEVARD, THENCE SOUTH 0D58° WEST 153.46 FEET, MORE OR LESS, ALONG SAID WEST LINE TO THE POINT OF BEGINNING.

EVANS, EVAN F 80% ETAL

\$556.12

30270001 PART OF LOTS 17-19, BLOCK 7, FIVE ACRE PLAT A, AND PART OF

NETWORK HOMES & LAND INC 1/3

\$153.90

E# 17099 15 BK2076 P64 19

Tax Serial No. Legal Description

Owner

Assessment

Tax Serial No.	Legal Description	Owner	Assessment
30270001	LOTS 4, 5, 6, 7, 8, 9, 10, 11, 12, 13, 14, 15, 16, 17, 18, 19, 20, 21, 22, 23, 24, 25, 26, 27, 28, 29, 30, 31, 32, 33, 34, 35, 36, 37, 38, 39, 40, 41, 42, 43, 44, 45, 46, 47, 48, 49, 50, 51, 52, 53, 54, 55, 56, 57, 58, 59, 60, 61, 62, 63, 64, 65, 66, 67, 68, 69, 70, 71, 72, 73, 74, 75, 76, 77, 78, 79, 80, 81, 82, 83, 84, 85, 86, 87, 88, 89, 90, 91, 92, 93, 94, 95, 96, 97, 98, 99, 100, 101, 102, 103, 104, 105, 106, 107, 108, 109, 110, 111, 112, 113, 114, 115, 116, 117, 118, 119, 120, 121, 122, 123, 124, 125, 126, 127, 128, 129, 130, 131, 132, 133, 134, 135, 136, 137, 138, 139, 140, 141, 142, 143, 144, 145, 146, 147, 148, 149, 150, 151, 152, 153, 154, 155, 156, 157, 158, 159, 160, 161, 162, 163, 164, 165, 166, 167, 168, 169, 170, 171, 172, 173, 174, 175, 176, 177, 178, 179, 180, 181, 182, 183, 184, 185, 186, 187, 188, 189, 190, 191, 192, 193, 194, 195, 196, 197, 198, 199, 200, 201, 202, 203, 204, 205, 206, 207, 208, 209, 210, 211, 212, 213, 214, 215, 216, 217, 218, 219, 220, 221, 222, 223, 224, 225, 226, 227, 228, 229, 230, 231, 232, 233, 234, 235, 236, 237, 238, 239, 240, 241, 242, 243, 244, 245, 246, 247, 248, 249, 250, 251, 252, 253, 254, 255, 256, 257, 258, 259, 260, 261, 262, 263, 264, 265, 266, 267, 268, 269, 270, 271, 272, 273, 274, 275, 276, 277, 278, 279, 280, 281, 282, 283, 284, 285, 286, 287, 288, 289, 290, 291, 292, 293, 294, 295, 296, 297, 298, 299, 300, 301, 302, 303, 304, 305, 306, 307, 308, 309, 310, 311, 312, 313, 314, 315, 316, 317, 318, 319, 320, 321, 322, 323, 324, 325, 326, 327, 328, 329, 330, 331, 332, 333, 334, 335, 336, 337, 338, 339, 340, 341, 342, 343, 344, 345, 346, 347, 348, 349, 350, 351, 352, 353, 354, 355, 356, 357, 358, 359, 360, 361, 362, 363, 364, 365, 366, 367, 368, 369, 370, 371, 372, 373, 374, 375, 376, 377, 378, 379, 380, 381, 382, 383, 384, 385, 386, 387, 388, 389, 390, 391, 392, 393, 394, 395, 396, 397, 398, 399, 400, 401, 402, 403, 404, 405, 406, 407, 408, 409, 410, 411, 412, 413, 414, 415, 416, 417, 418, 419, 420, 421, 422, 423, 424, 425, 426, 427, 428, 429, 430, 431, 432, 433, 434, 435, 436, 437, 438, 439, 440, 441, 442, 443, 444, 445, 446, 447, 448, 449, 450, 451, 452, 453, 454, 455, 456, 457, 458, 459, 460, 461, 462, 463, 464, 465, 466, 467, 468, 469, 470, 471, 472, 473, 474, 475, 476, 477, 478, 479, 480, 481, 482, 483, 484, 485, 486, 487, 488, 489, 490, 491, 492, 493, 494, 495, 496, 497, 498, 499, 500, 501, 502, 503, 504, 505, 506, 507, 508, 509, 510, 511, 512, 513, 514, 515, 516, 517, 518, 519, 520, 521, 522, 523, 524, 525, 526, 527, 528, 529, 530, 531, 532, 533, 534, 535, 536, 537, 538, 539, 540, 541, 542, 543, 544, 545, 546, 547, 548, 549, 550, 551, 552, 553, 554, 555, 556, 557, 558, 559, 560, 561, 562, 563, 564, 565, 566, 567, 568, 569, 570, 571, 572, 573, 574, 575, 576, 577, 578, 579, 580, 581, 582, 583, 584, 585, 586, 587, 588, 589, 590, 591, 592, 593, 594, 595, 596, 597, 598, 599, 600, 601, 602, 603, 604, 605, 606, 607, 608, 609, 610, 611, 612, 613, 614, 615, 616, 617, 618, 619, 620, 621, 622, 623, 624, 625, 626, 627, 628, 629, 630, 631, 632, 633, 634, 635, 636, 637, 638, 639, 640, 641, 642, 643, 644, 645, 646, 647, 648, 649, 650, 651, 652, 653, 654, 655, 656, 657, 658, 659, 660, 661, 662, 663, 664, 665, 666, 667, 668, 669, 670, 671, 672, 673, 674, 675, 676, 677, 678, 679, 680, 681, 682, 683, 684, 685, 686, 687, 688, 689, 690, 691, 692, 693, 694, 695, 696, 697, 698, 699, 700, 701, 702, 703, 704, 705, 706, 707, 708, 709, 710, 711, 712, 713, 714, 715, 716, 717, 718, 719, 720, 721, 722, 723, 724, 725, 726, 727, 728, 729, 730, 731, 732, 733, 734, 735, 736, 737, 738, 739, 740, 741, 742, 743, 744, 745, 746, 747, 748, 749, 750, 751, 752, 753, 754, 755, 756, 757, 758, 759, 760, 761, 762, 763, 764, 765, 766, 767, 768, 769, 770, 771, 772, 773, 774, 775, 776, 777, 778, 779, 780, 781, 782, 783, 784, 785, 786, 787, 788, 789, 790, 791, 792, 793, 794, 795, 796, 797, 798, 799, 800, 801, 802, 803, 804, 805, 806, 807, 808, 809, 810, 811, 812, 813, 814, 815, 816, 817, 818, 819, 820, 821, 822, 823, 824, 825, 826, 827, 828, 829, 830, 831, 832, 833, 834, 835, 836, 837, 838, 839, 840, 841, 842, 843, 844, 845, 846, 847, 848, 849, 850, 851, 852, 853, 854, 855, 856, 857, 858, 859, 860, 861, 862, 863, 864, 865, 866, 867, 868, 869, 870, 871, 872, 873, 874, 875, 876, 877, 878, 879, 880, 881, 882, 883, 884, 885, 886, 887, 888, 889, 890, 891, 892, 893, 894, 895, 896, 897, 898, 899, 900, 901, 902, 903, 904, 905, 906, 907, 908, 909, 910, 911, 912, 913, 914, 915, 916, 917, 918, 919, 920, 921, 922, 923, 924, 925, 926, 927, 928, 929, 930, 931, 932, 933, 934, 935, 936, 937, 938, 939, 940, 941, 942, 943, 944, 945, 946, 947, 948, 949, 950, 951, 952, 953, 954, 955, 956, 957, 958, 959, 960, 961, 962, 963, 964, 965, 966, 967, 968, 969, 970, 971, 972, 973, 974, 975, 976, 977, 978, 979, 980, 981, 982, 983, 984, 985, 986, 987, 988, 989, 990, 991, 992, 993, 994, 995, 996, 997, 998, 999, 1000	NETWORK HOMES & LAND INC US	\$153,900
30270002	THE SOUTH 77.14 FEET OF LOT 1, AND ALL OF LOT 15, BLOCK 1, THOMAS L WILLIAMS ESTATE SUBDIVISION, IN OGDEN CITY, UTAH.	OMAN, RALPH S & WF	\$212.91
30270003	ALL OF LOT 2, BLOCK 1, THOMAS L WILLIAMS ESTATE SUBDIVISION OGDEN CITY, WEBER COUNTY, UTAH.	WHEELWRIGHT, LEW A & WF 2/3	\$257.24
30270004	ALL OF LOT 3, BLOCK 1, THOMAS L WILLIAMS ESTATE SUBDIVISION OGDEN CITY, WEBER COUNTY, UTAH. SUBJECT TO A RIGHT-OF-WAY OVER THE NORTH 10 FEET OF SAID LOT 3.	WHEELWRIGHT, LEW A & WF 2/3	\$100.90
30270005	ALL OF LOT 4 AND PART OF LOTS 5, 9 AND 10, BLOCK 1, THOMAS WILLIAMS ESTATE SUBDIVISION, OGDEN CITY, WEBER COUNTY, UTAH	HURST REALTY AND MERCANTILE	\$536.28

17099 15 BK2076 PG420

Tax Serial No. Legal Description

Owner

Assessment

3027005 DESCRIBED IN LOTS 1, 2, 3, 4, 5, 6, 7, 8, 9, 10, 11, 12, 13, 14, 15, 16, 17, 18, 19, 20, 21, 22, 23, 24, 25, 26, 27, 28, 29, 30, 31, 32, 33, 34, 35, 36, 37, 38, 39, 40, 41, 42, 43, 44, 45, 46, 47, 48, 49, 50, 51, 52, 53, 54, 55, 56, 57, 58, 59, 60, 61, 62, 63, 64, 65, 66, 67, 68, 69, 70, 71, 72, 73, 74, 75, 76, 77, 78, 79, 80, 81, 82, 83, 84, 85, 86, 87, 88, 89, 90, 91, 92, 93, 94, 95, 96, 97, 98, 99, 100. BEGINNING AT THE NORTH EAST CORNER OF SAID LOT 1, THENCE NORTH 25.25 FEET TO THE SOUTH EAST CORNER 138.25 FEET; THENCE NORTH 25.25 FEET TO THE SOUTH EAST CORNER

HURST REALTY AND MERCANTILE

\$536.28

OF SAID LOT 9; THENCE WEST 25.25 FEET; THENCE NORTH 60 FEET THENCE WEST 133 FEET; THENCE NORTH 40 FEET; THENCE EAST 158 FEET; THENCE NORTH 14.69 FEET; THENCE EAST 158.25 FEET TO BEGINNING.

3027007

THE SOUTH 56.82 FEET OF LOT 5 AND ALL OF LOTS 7 & 8 IN BLOCK 1 OF THE THOMAS L WILLIAMS ESTATE SUBDIVISION, OGDEN. SUBJECT TO A PERPETUAL RIGHT OF WAY UPON, OVER AND ACROSS THE FOLLOWING DESCRIBED TRACT OF LAND, TO-WIT: A PART OF LOT 5 OF BLOCK 1, IN THE THOMAS L WILLIAMS ESTATE SUBDIVISION; BEGINNING AT A POINT 56.82 FEET NORTH OF THE SOUTHEAST CORNER OF SAID LOT 5, AND RUNNING THENCE WEST 158.25 FEET; THENCE SOUTH 5 FEET; THENCE EAST 158.25 FEET; THENCE NORTH 5 FEET THE PLACE OF BEGINNING.

WESTERN, ROSS L & WF

\$202.47

3027010

PART OF LOTS 9 AND 10, BLOCK 1, THOMAS L WILLIAMS ESTATE SUBDIVISION, DESCRIBED AS FOLLOWS: BEGINNING AT A POINT 40 FEET SOUTH FROM THE NORTHWEST CORNER OF LOT 10, BLOCK 1, THOMAS L WILLIAMS ESTATE SUBDIVISION, OGDEN CITY, WEBER COUNTY, UTAH, AND RUNNING THENCE EAST 133 FEET, THENCE SOUTH 60 FEET TO THE SOUTH BOUNDARY LINE OF LOT 9, THENCE WEST 133 FEET, THENCE NORTH 60 FEET TO THE POINT OF BEGINNING

HURST REALTY & MERCANTILE

\$273.17

3027011

THE EAST 50 FEET OF LOTS 11 AND 12, BLOCK 1, THOMAS L WILLIAMS ESTATE SUBDIVISION, OGDEN CITY, WEBER COUNTY, UTAH. SUBJECT TO A RIGHT-OF-WAY OVER THE NORTH 10 FEET OF THE EAST 50 FEET OF LOT 12.

WHEELWRIGHT, LEW A & WF 2/3

\$16.98

3027012

THE WEST 108.25 FEET OF LOTS 11 AND 12, BLOCK 1, THOMAS L WILLIAMS ESTATE SUBDIVISION, OGDEN CITY, WEBER COUNTY, UTAH. TOGETHER WITH A RIGHT-OF-WAY OVER THE FOLLOWING DESCRIBED PROPERTY. THE NORTH 10 FEET OF THE EAST 50

BRYANT, WALTER E

\$306.66

E+ 1709915 BK2076 PG421

Tax Serial No. Legal Description

Owner

Assessment

30270012 FEET OF LOT 12 AND THE NORTH 10 FEET OF LOT 3, BLOCK 1, THOMAS L WILLIAMS STREET FROM OGDEN CITY, WEBER COUNTY, UTAH
 BRYANT, WALTER E \$306.66

30270013 ALL OF LOTS 13 AND 14, BLOCK 1, THOMAS L WILLIAMS ESTATE SUBDIVISION, OGDEN CITY, WEBER COUNTY, UTAH
 WHEEL WRIGHT, LEW A & WF 23 \$53.75

30340001 BEING A PART OF LOTS 1 AND 2, BLOCK 7, OGDEN CITY FIVE ACRE PLAT A, THE SOUTH PART OF BLOCK 3 IN RIVERSIDE PARK ADDITION AND DESCRIBED AS FOLLOWS: BEGINNING AT A POINT OF THE EAST LINE OF LOT 21, RIVERSIDE ADDITION TO OGDEN CITY, SAID POINT BEING NORTH 00D58'00" EAST, 423.00 FEET AND NORTH 89D02'00" WEST 40.00 FEET, FROM THE OGDEN CITY MONUMENT AT THE INTERSECTION OF 20TH STREET AND LINCOLN AVENUE AND RUNNING THENCE NORTH 89D02'00" WEST, 180.00 FEET; THENCE NORTH 00D58'00" EAST 140.00 FEET; THENCE SOUTH 89D02'00" EAST 180.00 FEET TO THE EAST LINE OF LOT 26, RIVERSIDE ADDITION TO OGDEN CITY; THENCE SOUTH 00D58'00" WEST ALONG SAID EAST LINE A DISTANCE OF 140.00 FEET TO THE POINT OF BEGINNING.
 CEWERING, TERRY G \$429.83

30340002 PART OF LOTS 1 & 2, BLOCK 7, OGDEN CITY FIVE ACRE PLAT A, T SOUTH PART OF BLOCK 3, IN RIVERSIDE PARK ADDITION, AND DESCRIBED AS FOLLOWS: BEGINNING AT A POINT ON THE EAST LINE OF LOT 26, RIVERSIDE PARK ADDITION TO OGDEN CITY, SAID POINT BEING NORTH 00D58'00" EAST 565.00 FEET AND NORTH 89D02'00" WEST 40.00 FEET FROM THE OGDEN CITY MONUMENT AT THE INTERSECTION OF 20TH STREET AND LINCOLN AVENUE AND RUNNING THENCE NORTH 89D02'00" WEST 180.00 FEET, THENCE NORTH 00D58'00" EAST 140.00 FEET, THENCE SOUTH 89D02'00" EAST 180 FEET TO THE EAST LINE OF LOT 32, RIVERSIDE PARK ADDITION TO OGDEN CITY, THENCE SOUTH 00D58'00" WEST ALONG SAID EAST LINE A DISTANCE OF 140.00 FEET TO POINT OF BEGINNING.
 M T R PRODUCTS INC \$371.26

30340003 PART OF BLOCK 3, RIVERSIDE PARK ADDITION, OGDEN CITY, WEBER COUNTY, UTAH BEGINNING AT A POINT NORTH 00D58'00" EAST 40 JOSEPH'S LUCKY DUCKS LTD \$240.42

Tax Serial No. Legal Description

Owner

Assessment

30340003

FEET AND NORTH 89D02'00" WEST 178.13 FEET AND NORTH 00D58' E
 303 FEET FROM THE OGDEN CITY MONUMENT AT THE INTERSECTION OF
 20TH STREET AND LINCOLN AVENUE, RUNNING THENCE NORTH 00D58'

JOSEPH'S LUCKY DUCKS LTD

\$240.42

EAST 284.75 FEET, THENCE EAST 80.26 FEET, THENCE NORTH 33
 FEET, THENCE NORTH 30D30'03" EAST 364.01 FEET, MORE OR LESS
 THENCE NORTH 66D51'22" EAST 86.86 FEET, MORE OR LESS, TO TH
 WEST LINE OF LINCOLN AVENUE, THENCE SOUTH ALONG THE WEST LI
 OF LINCOLN AVENUE 389.22 FEET, THENCE NORTH 89D02'00" WEST,
 180.00 FEET, THENCE SOUTH 00D58'00" WEST 280.00 FEET, THENC
 NORTH 89D02'00" WEST 159.50 FEET, MORE OR LESS, TO THE POIN
 OF BEGINNING.

EXCEPT THE FOLLOWING DESCRIBED PARCEL: PART OF BLOCK
 RIVERSIDE PARK ADDITION, OGDEN CITY, WEBER COUNTY, UTAH;
 BEGINNING AT A POINT NORTH 00D58'00" EAST 40.00 FEET AND
 NORTH 89D02'00" WEST 40.00 FEET AND NORTH 00D58'00" EAST
 665.00 FEET FROM THE OGDEN CITY MONUMENT AT THE INTERSECTIO
 OF 20TH STREET AND LINCOLN AVENUE, THENCE NORTH 89D02'00"
 WEST 178.13 FEET TO AN EXISTING FENCE, THENCE NORTH 01D37'1
 EAST ALONG SAID FENCE 152.98 FEET TO A FENCE CORNER, THENCE
 SOUTH 88D49'23" EAST ALONG THE EXTENSION OF A FENCE 176.38
 FEET TO THE WEST LINE OF LINCOLN AVENUE, THENCE SOUTH ALONG
 THE WEST LINE OF LINCOLN AVENUE 152.32 FEET TO THE POINT OF
 BEGINNING.

30340004

PART OF BLOCK 3, RIVERSIDE PARK ADDITION, OGDEN CITY, WEBER
 COUNTY, UTAH. BEGINNING AT A POINT NORTH 00D58'00" EAST
 40.00 FEET AND NORTH 89D02'00" WEST 40.00 FEET AND NORTH
 00D58'00" EAST 665.00 FEET FROM THE OGDEN CITY MONUMENT AT
 THE INTERSECTION OF 20TH STREET AND LINCOLN AVENUE, THENCE
 NORTH 89D02'00" WEST 178.13 FEET TO AN EXISTING FENCE, THEN
 NORTH 01D37'18" EAST ALONG SAID FENCE 152.98 FEET TO A FENC
 CORNER, THENCE SOUTH 88D49'23" EAST ALONG THE EXTENSION OF
 FENCE 176.38 FEET TO THE WEST LINE OF LINCOLN AVENUE, THENC

NORTHLAND CONSTRUCTION

\$92.57

1709915 BK2076 PG 42

Tax Serial No. Legal Description Owner Assessment

30840004 SOUTHWEST LINE OF LINCOLN AVENUE 15.29 FEET TO THE POINT OF BEGINNING
 30350033 ALL OF LOTS 48 TO 77, INCLUSIVE, BLOCK 2, RIVERSIDE PARK ADDITION, OGDEN CITY, WEBER COUNTY, UTAH. BERRETT, EMOGENE \$536.88

30360001 PART OF LOTS 1, 2, AND 3 IN THE SOUTH PART OF BLOCK 3, IN BLOCK 7 FIVE ACRE PLAT A, RIVERSIDE ADDITION IN OGDEN CITY AND DESCRIBED AS FOLLOWS: BEGINNING AT THE SOUTHEAST CORNER OF BECKSTROM SUBDIVISION AND ALSO BEING A POINT ON THE WEST LINE OF LINCOLN AVENUE, SAID POINT LOCATED NORTH 00D58'00" EAST 250.00 FEET AND NORTH 89D02'00" WEST 40.00 FEET FROM THE OGDEN CITY MONUMENT AT THE INTERSECTION OF 20TH STREET AND LINCOLN AVENUE, AND RUNNING: THENCE SOUTH 00D58'00" WEST ALONG SAID WEST LINE OF LINCOLN AVENUE, 210.00 FEET TO THE NORTH LINE OF 20TH STREET; THENCE NORTH 89D02'00" WEST ALONG SAID NORTH LINE OF 20TH STREET, A DISTANCE OF 339.50 FEET; THENCE NORTH 00D58'00" EAST 210.00 FEET; THENCE SOUTH 89D02'00" EAST 159.50 FEET TO THE SOUTHWEST CORNER OF SAID BECKSTROM SUBDIVISION AND CONTINUING ALONG THE SOUTH LINE THEREOF FOR A TOTAL DISTANCE OF 339.50 FEET TO THE POINT OF BEGINNING. WOODCARE FINE FURNITURE AND \$404.40

30360002 ALL OF LOTS 16 THRU 22 AND THE WEST 3.47 FEET OF LOT 15, AND THE NORTH 17.95 FEET OF LOTS 5 THRU 11 AND THE NORTH 17.95 FEET OF THE WEST 3.15 FEET OF LOT 4, BLOCK 4, RIVERSIDE PARK ADDITION, OGDEN CITY, WEBER COUNTY, UTAH, (THE SAME BEING LOCATED IN LOTS 1, 2 AND 3, BLOCK 7, FIVE ACRE PLAT A, OGDEN CITY, WEBER COUNTY, UTAH). (ALL LOTS AND THE ALLEY VACATED 2-17-67) EXCEPT PORTION DEEDED TO UTAH DEPARTMENT OF TRANSPORTATION (1152-186). ALSO THAT PORTION OF VACATED PINGREE AVENUE ABUTTING SAID PROPERTY ON THE WEST. MCCOLLUM, KEN \$178.91

1709915 BK2076 P6424

Tax Serial No. Legal Description

Owner

Assessment

30360002
30360004

VACATED 07-AUG-96 BOOK 1819 PAGE 2289 B#1422368
PART OF BLOCK 4, RIVERSIDE PARK ADDITION, OGDEN CITY, WEBER COUNTY, UTAH; BEGINNING AT THE SOUTHEAST CORNER OF SAID

MCCOLLUM, KEN
OGDEN AUTOBODY INC

\$178.91
\$190.49

BLOCK 4, RUNNING THENCE NORTH 89D 02' WEST 311.76 FEET ALONG THE NORTH RIGHT OF WAY LINE OF RUSHTON STREET TO THE EAST RIGHT OF WAY LINE OF PINGREE AVENUE, THENCE NORTH 0D 58' EAST 94.80 FEET ALONG SAID LINE, THENCE NORTH 89D02' EAST 311.76 FEET TO THE WEST RIGHT OF WAY LINE OF LINCOLN AVENUE, THENCE SOUTH 0D58' WEST 94.80 FEET ALONG SAID LINE THE POINT OF BEGINNING

ALSO THAT PART OF VACATED RUSHTON STREET ABUTTING SAID PROPERTY ON THE SOUTH AND THAT PART OF VACATED RUSHTON STREET ABUTTING SAID PROPERTY ON THE WEST.
(VACATED 07-AUG-96 BOOK 1819 PAGE 2289 B#1422368)

NAISBITT, JED P

\$257.50

PART OF BLOCK 4, RIVERSIDE PARK ADDITION, OGDEN CITY, WEBER COUNTY, UTAH, BEGINNING AT THE NORTHEAST CORNER OF SAID BLOCK 4, RUNNING THENCE SOUTH 0D58' WEST 145.71 FEET ALONG THE WEST RIGHT OF WAY LINE OF LINCOLN AVENUE, THENCE NORTH 89D02' WEST 112.60 FEET, THENCE NORTH 1D0540" EAST 145.71 FEET TO THE SOUTH RIGHT OF WAY LINE OF 20TH STREET, THENCE SOUTH 89D02' EAST 112.28 FEET ALONG SAID LINE TO THE POINT OF BEGINNING.

BECKSTROM, JAY LEONARD &

\$561.10

PART OF LOT 14, ALL OF LOTS 15 THRU 20 AND PART OF LOT 21, AND PART OF LOTS 61 THRU 68, BLOCK 3, RIVERSIDE PARK ADDITION, OGDEN CITY, WEBER COUNTY, UTAH, DESCRIBED AS FOLLOWS: BEGINNING AT A POINT ON THE WEST LINE OF LINCOLN AVENUE, SA POINT BEING NORTH 00D58'00" EAST 210.00 FEET FROM THE INTERSECTION OF THE NORTH LINE OF 20TH STREET, AND THE WEST LINE OF LINCOLN AVENUE AND RUNNING THENCE NORTH 89D02'00" WEST 180.00 FEET, THENCE NORTH 00D58'00" EAST 175.00 FEET, THENCE SOUTH 89D02'00" EAST 180.00 FEET TO THE WEST LINE

44 17099 15 BK2076 PG425

Tax Serial No. Legal Description Owner Assessment

Tax Serial No.	Legal Description	Owner	Assessment
30370004	ON LINCOLN AVENUE, THENCE SOUTH 00D58'00" WEST 110'00" TO S/D LINE, THENCE TO THE POINT OF BEGINNING.	BECKSTROM, JAY, LEONARD &	\$561,110
30360007	BEING A PART OF LOTS 2 & 3, IN BLOCK 7, OGDEN CITY FIVE ACR PLAT A, AND DESCRIBED AS FOLLOWS: BEGINNING AT THE SOUTHWEST CORNER OF THE BECKSTROM SUBDIVISION PARCEL, SAID POINT BEING NORTH 00D58'00" EAST, 40.00 FEET, NORTH 89D02'00" WEST, 40 FEET, NORTH 00D58'00" EAST, 210.00 FEET AND NORTH 89D02'00" 180.00 FEET FROM THE OGDEN CITY MONUMENT AT THE INTERSECTION OF 20TH STREET AND LINCOLN AVENUE, AND RUNNING THENCE NORTH 89D02'00" WEST 159.50 FEET, THENCE NORTH 00D58'00" EAST 175 FEET, THENCE SOUTH 89D02'00" EAST 159.50 FEET TO THE NORTHWEST CORNER OF SAID BECKSTROM SUBDIVISION PARCEL; THENCE SOUTH 00D58'00" WEST 175.00 FEET TO THE POINT OF BEGINNING.	BECKSTROM, JAY & WF	\$113,77
30370001	ALL OF LOTS 1 TO 6, INCLUSIVE, BLOCK 1, RIVERSIDE PARK ADDITION, OGDEN CITY, WEBER COUNTY, UTAH.	LEON, GUSTAVO A & WF	\$148,03
30370004	ALL OF LOTS 11 AND 11-1/2, BLOCK 1, RIVERSIDE PARK ADDITION OGDEN CITY, WEBER COUNTY, UTAH.	CARPENTER, DUANE C &	\$118,62
30370015	ALL OF LOTS 1 TO 11, INCLUSIVE, BLOCK 2, RIVERSIDE PARK ADDITION, OGDEN CITY, WEBER COUNTY, UTAH. TOGETHER WITH 1/2 THE VACATED ALLEY ABUTTING THEREON (BOOK 751, PAGE 296).	CHIC AUTOMOTIVE CORP	\$399,69
30370016	ALL OF LOTS 12 AND 13, BLOCK 2, RIVERSIDE PARK ADDITION, OGDEN CITY, WEBER COUNTY, UTAH. TOGETHER WITH 1/2 THE VACATED ALLEY ABUTTING THEREON (BOOK 751, PAGE 296).	CHIC AUTOMOTIVE CORP	\$29,88
30370017	ALL OF LOTS 14 AND 15, BLOCK 2, RIVERSIDE PARK ADDITION TO OGDEN CITY, WEBER COUNTY, UTAH.	YOUNGBLOOD, RAY ETAL	\$47,09
30370020	ALL OF LOTS 78 TO 84, BLOCK 2, RIVERSIDE PARK ADDITION, OGDEN CITY, WEBER COUNTY, UTAH.	BOHN, SCOTT H	\$494,43

1709915 BK2076 P6426

Tax Serial No. Legal Description

Owner

Assessment

03-037-0020

Tax Serial No.	Legal Description	Owner	Assessment
30380001	ALL OF LOTS 85, 86, 87, 88 AND 89, BLOCK 2, REVERSIDEN PARK, OGDEN CITY, WEBER COUNTY, UTAH.	CHIC AUTOMOTIVE CORP	\$59.76
30380002	ALL OF LOTS 90 AND 91, BLOCK 2, REVERSIDEN PARK ADDITION, OGDEN CITY, WEBER COUNTY, UTAH.	CHIC AUTOMOTIVE CORP	\$23.90
30380003	PART OF LOT 1, BLOCK 3, THOMAS L WILLIAMS ESTATE SUBDIVISION BEGINNING AT THE NORTHWEST CORNER OF SAID LOT 1 AND RUNNING THENCE EAST 50 FEET; THENCE SOUTH 211.46 FEET TO THE NORTH LINE OF LOT 6, BLOCK 53, PLAT A, OGDEN CITY SURVEY; THENCE WEST ALONG THE LINE 50 FEET; THENCE NORTH 211.46 FEET TO THE PLACE OF BEGINNING.	SUMMERS ASSOCIATES L L C	\$47.88
30380004	ALL OF LOTS 2, 3 AND 4, BLOCK 3, THOMAS L WILLIAMS ESTATE SUBDIVISION, OGDEN CITY, WEBER COUNTY, UTAH.	SRN MANAGEMENT LTD	\$204.42
30380005	ALL OF LOT 5, BLOCK 3, THOMAS L WILLIAMS ESTATE SUBDIVISION OGDEN CITY, WEBER COUNTY, UTAH.	SRN MANAGEMENT LTD	\$219.76
30380006	ALL OF LOTS 6 AND 7, AND THE EAST 33.6 FEET OF LOT 8, BLOCK THOMAS L WILLIAMS ESTATE SUBDIVISION, OGDEN CITY, WEBER COUNTY, UTAH.	HATCH KENNETH L &	\$141.66
40290036	PART OF LOT 25, BLOCK 4, SOUTH OGDEN SURVEY, OGDEN CITY SURVEY, WEBER COUNTY, UTAH; BEGINNING AT A POINT 66 FEET NORTH OF THE SOUTHWEST CORNER OF SAID LOT 25, RUNNING THENCE EAST 20 RODS; THENCE NORTH 56 FEET; THENCE WEST 20 RODS; THENCE SOUTH 56 FEET TO THE PLACE OF BEGINNING.	HINCKLEY'S INC.	\$173.66
40290037	PART OF LOTS 25 AND 26, BLOCK 4, SOUTH OGDEN SURVEY, OGDEN CITY SURVEY, WEBER COUNTY, UTAH BEGINNING AT A POINT 97 RODS TO THE PLACE OF BEGINNING.	ROBERT H HINCKLEY, INC	\$139.55

1709915 BK2076 P6427

Tax Serial No. Legal Description

Owner

Assessment

40290037 FEET SOUTH OF THE NORTHWEST CORNER OF SAID LOT 26, RUNNING
THENCE EAST 10 RODS; THENCE SOUTH 45 FEET; THENCE WEST 20
RODS; THENCE NORTH 45 FEET TO PLACE OF BEGINNING.

ROBERT H HINCKLEY, INC.

\$139.55

ALSO A PERPETUAL RIGHT-OF-WAY OVER 5 FEET OF LAND,
ADJOINING THE ABOVE DESCRIBED REAL ESTATE ON THE SOUTH AND
RUNNING ITS ENTIRE LENGTH EAST AND WEST THEREOF.

40290038 PART OF LOT 26, BLOCK 4, SOUTH OGDEN SURVEY, OGDEN CITY
SURVEY, WEBER COUNTY, PARTICULARLY DESCRIBED AS FOLLOWS:

HINCKLEY'S INCORPORATED

\$2,297.95

BEGINNING AT THE NORTHWEST CORNER OF SAID LOT, RUNNING
THENCE SOUTH 97 FEET; THENCE EAST 20 RODS; THENCE NORTH
97 FEET; THENCE WEST 20 RODS TO THE PLACE OF BEGINNING.

40290039 PART OF LOT 27, BLOCK 4, SOUTH OGDEN SURVEY, OGDEN CITY
SURVEY, WEBER COUNTY, UTAH: BEGINNING AT THE NORTHWEST

ROBERT H HINCKLEY, INC.

\$23.08

CORNER OF SAID LOT 27, RUNNING THENCE EAST 51.50 FEET;
THENCE SOUTH 33 FEET; THENCE WEST 51.50 FEET; THENCE NORTH
33 FEET TO THE PLACE OF BEGINNING.

40290040 PART OF LOT 27, BLOCK 4, SOUTH OGDEN SURVEY, OGDEN CITY
SURVEY, WEBER COUNTY, UTAH: BEGINNING 51.5 FEET EAST

HINCKLEY'S INCORPORATED

\$204.66

FROM THE NORTHWEST CORNER OF SAID LOT 27, RUNNING THENCE
EAST 70.5 FEET; THENCE SOUTH 66 FEET; THENCE EAST 10 FEET;
THENCE SOUTH 66 FEET; THENCE WEST 132 FEET; THENCE NORTH
99 FEET; THENCE EAST 51.5 FEET; THENCE NORTH 33 FEET TO
THE PLACE OF BEGINNING.

40290041 PART OF LOT 27, BLOCK 4, SOUTH OGDEN SURVEY, OGDEN CITY
SURVEY, WEBER COUNTY, UTAH: BEGINNING AT THE NORTHWEST

HINCKLEY'S, INC.

\$26.15

CORNER OF SAID LOT, RUNNING THENCE EAST 162 FEET FOR A
BEGINNING POINT; THENCE SOUTH 132 FEET; THENCE WEST 30
FEET; THENCE NORTH 66 FEET; THENCE WEST 10 FEET; THENCE
NORTH 66 FEET; THENCE EAST 40 FEET TO THE PLACE OF
BEGINNING.

17099 15 BK2076 PG 4 N 00

Tax Serial No. Legal Description

Owner

Assessment

40290042

PART OF LOT 27, BLOCK 4, SOUTH OGDEN SURVEY OF OGDEN CITY, UTAH, BEGINNING AT A POINT 132 FEET EAST OF THE NORTHWEST CORNER OF SAID LOT 27, AND RUNNING THENCE EAST 60 FEET;

SIX LIMITED PARTNERSHIP

\$44.83

CORNER OF SAID LOT 27, AND RUNNING THENCE EAST 60 FEET; THENCE SOUTH 132 FEET; THENCE WEST 60 FEET; THENCE NORTH 132 FEET TO THE PLACE OF BEGINNING.

TOGETHER WITH AND SUBJECT TO A RIGHT-OF-WAY OVER THE FOLLOWING DESCRIBED PARCEL OF LAND, TO-WIT: BEGINNING 222 FEET EAST OF THE NORTHWEST CORNER OF SAID LOT 27, AND RUNNING WEST 5 FEET; THENCE SOUTH 132 FEET; THENCE EAST 10 FEET; THENCE NORTH 132 FEET; THENCE WEST 5 FEET, TO THE PLACE OF BEGINNING.

HINCKLEYS INC

\$34.52

40290043

PART OF LOT 27, BLOCK 4, SOUTH OGDEN SURVEY OF OGDEN CITY SURVEY: BEGINNING AT A POINT 222 FEET EAST FROM THE NORTHWEST CORNER OF SAID LOT 27, BLOCK 4, AND RUNNING THENCE EAST 46 FEET; THENCE SOUTH 132 FEET; THENCE WEST 46.2 FEET; THENCE NORTH 132 FEET TO THE PLACE OF BEGINNING. TOGETHER WITH ALL IMPROVEMENTS THEREON. TOGETHER WITH AND SUBJECT TO RIGHT-OF-WAY OVER THE FOLLOWING DESCRIBED PROPERTY: BEGINNING 222 FEET EAST OF THE NORTHWEST CORNER OF LOT 27, BLOCK 4, SOUTH OGDEN SURVEY, OGDEN CITY SURVEY. THENCE WEST 5 FEET; THENCE SOUTH 132 FEET; THENCE EAST 10 FEET; THENCE NORTH 132 FEET; THENCE WEST 5 FEET TO THE PLACE OF BEGINNING.

JOHNSON JR, CHARLES HENRY &

\$0.85

40290046

PART OF LOT 27, BLOCK 4, SOUTH OGDEN SURVEY OF OGDEN CITY SURVEY: BEGINNING AT A POINT ON THE NORTH LINE OF SAID LOT WHICH LIES SOUTH 89D02' EAST 270 FEET FROM THE NORTHWEST CORNER OF SAID LOT 27, AND RUNNING THENCE SOUTH 0D38' WEST FEET; THENCE NORTH 89D02' WEST 1.8 FEET; THENCE NORTH, BEARING SLIGHTLY EAST, 132 FEET MORE OR LESS, TO THE POINT OF BEGINNING.

PETERSEN, JERRY H

\$1,889.14

PART OF LOT 9 AND 21, BLOCK 10, SOUTH OGDEN SURVEY, OGDEN CITY SURVEY, WEBBER COUNTY, UTAH. BEGINNING AT THE NORTHEAST

17099 15 BK2076 P64-29

Tax Serial No. Legal Description

Owner

Assessment

04-041-0033,0061

40410016

CORNER OF SAID LOT 9 AND RUNNING THENCE SOUTH ALONG EAST LINE OF SAID LOT 9, 165 FEET; THENCE WEST 165 FEET; THENCE SOUTH 6 FEET, 8 INCHES; THENCE WEST 65 FEET; THENCE NORTH

PETERSEN, JERRY H

\$1,889.14

165 FEET; THENCE EAST 230 FEET TO THE POINT OF BEGINNING. TOGETHER WITH A RIGHT OF WAY 6 FEET WIDE DESCRIPTION A FOLLOWS: BEGINNING 195 FEET WEST OF THE NORTHEAST CORNER OF LOT 9, THENCE WEST 6 FEET; THENCE SOUTH 165 FEET; THENCE EAST 6 FEET; THENCE NORTH 165 FEET TO BEGINNING. SAID RIGHT OF WAY TO BE NULL AND VOID AS SOON AS PERMANENT ALLEY WAY IS OPENED IN THE REAR OF SAID PROPERTY.

PETERSEN, JERRY H

\$744.95

PART OF LOT 9 & 21, BLOCK 10, SOUTH OGDEN SURVEY, WEBER COUNTY, UTAH; BEGINNING AT A POINT 14 RODS WEST AND 137 FEET SOUTH OF THE NORTHEAST CORNER OF SAID BLOCK 10; THENCE WEST 42.5 FEET; THENCE NORTH 137 FEET; THENCE WEST 152.5 FEET; THENCE SOUTH 165 FEET; THENCE EAST 196 FEET; THENCE NORTH 27.5 FEET TO THE POINT OF BEGINNING.

OVERLAND ENTERPRISES

\$198.70

PART OF LOT 9, BLOCK 10, SOUTH OGDEN SURVEY, OGDEN CITY, WEBER COUNTY, UTAH; BEGINNING 158 FEET 4 INCHES SOUTH OF THE NORTHEAST CORNER OF LOT 9, THENCE WEST 165 FEET; THENCE SOUTH 6 FEET 8 INCHES; THENCE WEST 44.45 FEET; THENCE SOUTH 87.9 FEET TO BROWNS COURT, THENCE EAST 209.45 FEET TO WASHINGTON BLVD, THENCE NORTH 94.5 FEET TO THE POINT OF BEGINNING.