

After recording, return to:
Salt Lake City Recorder

SIC-SLICIA
3/19/85

AVIGATION EASEMENT *Affecting Parcel # 15-08-230-008*

T.L. HENDERSON AND R.L. HENDERSON

hereinafter referred to as "Grantor" hereby grants and conveys to SALT LAKE CITY CORPORATION, hereinafter referred to as "Grantee", for good and valuable consideration extended by the Grantee to the Grantor, in the form of Grantee's approval of development of Grantor's land by memorializing an existing prescriptive common law avigation easement associated with the existing aircraft activities in and around the Salt Lake City International Airport, the receipt and sufficiency of which are hereby acknowledged, a perpetual and assignable easement in the airspace above and over the parcel of land described in Exhibit "A", attached hereto and by this reference incorporated herein, hereinafter referred to as the "real Property", for the free and unrestricted passage of aircraft of any and all kinds now or hereafter developed for the purpose of transporting persons or property through the air, in, through, across and about the airspace over the Real Property. The airspace shall mean that space above the Real Property which is above the height limit established for the Salt Lake City International Airport by the Revised Ordinances of Salt Lake City, which for the Real Property is that space above a mean plain 4577 feet mean sea level, as determined by U.S.G.S. datum contemporaneous with the boundaries of the Real Property (hereinafter referred to as the "Airspace").

Said easement is granted under the condition that civil aircraft yearly average noise level does not exceed 75 LDN for Zone B and 65 LDN for Zone C as those zones are described in Figure 3-1 of the Salt Lake International Airport Land Use Policy Plan dated August, 1982, (a copy of Figure 3-1 of said Plan is attached hereto as Exhibit B and by reference incorporated herein), or the equivalent to 65 LDC and 75 LDN, as appropriate, if a designation other than LDN is adopted by the U.S. Federal Government and is recognized as the generally accepted environmental noise descriptor, in which case the alternate equivalent designation shall apply. Zone A, as described in said Plan, shall not be restricted to any maximum yearly average noise level. During any period the maximum yearly average noise level was exceeded on any particular property by civil aircraft within Zone B or Zone C, this easement shall be inoperative solely with respect to the levels of noise exceeding the maximum levels authorized above for said property. However, on all other portions of the property where it cannot be proven that the authorized noise levels have been exceeded, this easement shall remain in full force and effect.

Grantor further agrees that the easement and rights hereby granted to the Grantee in the Airspace above and over the Real Property are for the purpose of insuring that the Airspace shall remain free and clear for the flight of aircraft in landing at or taking off from or otherwise using the Salt Lake City International Airport described in Exhibit C attached hereto, and by this reference incorporated herein, (hereinafter referred to as "Airport"). Said easement and the rights appertaining thereto shall be for the benefit of Grantee, its successors, assigns,

6028326

6028326
02/24/95 1122 PM **NO FEE**
NANCY WORKMAN
RECORDER, SALT LAKE COUNTY, UTAH
SL CITY AIRPORT AUTHORITY
REC BY: B GRAY DEPUTY - WI

BR 7106 Pg 1770


guests, invitees, including any and all persons, firms or corporations operating aircraft to or from the Airport, in perpetuity. Said easement, together with all things which may be alleged to be incidental to or to result from the use and enjoyment of said easement, shall run with the land and be binding upon and enforceable against all successors in right, title or interest to said Real Property and shall be unlimited as to frequency.

Grantor agrees that it, its heirs, successors and assigns shall not hereafter erect, or permit the erection or growth of any object within the Airspace. This easement grants the right of flight for the passage of aircraft in the Airspace, together with the right to cause or create, or permit or allow to be caused or created in the Airspace and within, above and adjacent to the Real Property, such annoyances as may be inherent in, or may arise or occur from or during the operation of aircraft, subject to the noise limitations described above.

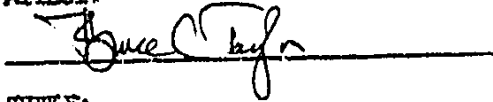
Grantor further agrees that all structures to be constructed on Grantor's Real Property described on Exhibit A shall provide and maintain applicable sound attenuation ordinance requirements to insulate occupants from noise to mitigate any adverse impact from aircraft noise.

Grantor acknowledges that Grantor has signed and granted this easement with the height of the easement unspecified and blank. Grantor agrees that grantee may fill in the blank at the elevation required by regulation and accepts that interlining as part of the grant of easement without grantors further signature or approval.

WITNESS the hand of Grantor this 5 day of December, 1994



ATTEST:




TITLE:


Architect

STATE OF UTAH)
) ss.
County of Salt Lake)

On the 5 day of December, 1994, personally appeared before me T.L. HENDERSON AND R.L. HENDERSON, the signer(s) of the foregoing instrument, who dully acknowledged to me that they executed the same.



NOTARY PUBLIC residing in
Salt Lake County, Utah



(individual acknowledgment)

EXHIBIT "A"

The following description is the Grantor's Real Property situated
in Salt Lake County, commonly referred to as _____
Subdivision.

DESCRIPTION: (Tax Parcel # 15-08-230-008)

PROPERTY DESCRIPTION
BEG 116 RD S & 37.55 RD W FR NE COR SEC 8 T 1S R 1W SL MER W
36.75 RD N 22 RD E 36.75 RD S 22 RD TO BEG ALSO COM 66 RD S
& 2.8 RD W FR NE COR SD SEC 8 W 34.8 RD N 46 RD E 34.8 RD S
46 RD TO BEG 15 AC 4638-0934

EXHIBIT "B"
Salt Lake City International Airport
Boundary Description

Beginning at a point 806.03 feet N. 0°02'38" E. of the South 1/4 corner of Section 33, Township 1 North, Range 1 West, Salt Lake Base and Meridian, said point being on the northerly right-of-way line of North Temple Street, and running thence S. 89°58'38" W. 340.71 feet along said right-of-way line; thence S. 0°02'38" W. 805.75 feet to the south line of Section 33; thence N. 89°58'33" E. 340.71 feet along said section line to the south 1/4 corner of Section 33 (said 1/4 corner is also the north 1/4 corner of Section 4, T.1 S., R.1 W.); thence S. 0°11'26" E. 2,290.43 feet to the northerly right-of-way of the Western Pacific Railroad main-line siding; thence S. 77°49'01" W. 581.95 feet; thence S. 0°12'04" E. 238 feet, more or less, to the 1/4 section line; thence S. 89°57'09" W. 185 feet, more or less; thence N. 0°12'04" W. 197 feet, more or less, to the northerly right-of-way line of the Western Pacific Railroad main-line siding; thence S. 77°49'01" W. 1,932.50 feet to the west line of said Section 4 (said line is also the east line of Section 5, T.1 S., R.1 W.); thence S. 77°49'01" W. 230.26 feet to a point on a 3,852.83 foot radius curve to the left, said point also being on the northerly right-of-way line of the relocated Salt Lake Garfield & Western Railroad; thence South 77°33' West 397.14 feet along said curve to a point 116 feet perpendicularly distant northwesterly to the Western Pacific Railroad main-line track; thence southwesterly and parallel to said railroad track 3,459 feet, more or less; thence S. 78°00'55" W. 1,343 feet, more or less, to the west line of said Section 5, (said line is also the east line of Section 6, T.1 S., R.1 W.); thence S. 78°00'55" W. 238 feet, more or less, to the westerly highway right-of-way and nonaccess line of U.D.O.T. project No. 1-80-3(5)116; thence N. 1°25'59" W. 622 feet, more or less, along said right-of-way line to a point on a 1,527.89 foot radius curve to the left (note: Tangent to said curve at its point of beginning bears N. 1°50'34" W.); thence northwesterly 769.68 feet along said curve to the North line of the NE 1/4 SE 1/4 of said Section 6; thence northwesterly 971.37 feet along the arc of a 1,672.95 foot radius curve to the left (note: Tangent to said curve at its point of beginning bears N. 34°24'21" W.); thence N. 63°47'38" W. 1,084.09 feet; thence N. 55°55'36" W. 436.08 feet; thence west 83.57 feet to a point on a 2,894.79 foot radius curve to the left (note: Tangent to said curve at its point of beginning bears N. 51°35'12" W.); thence northwesterly 246.45 feet along said curve; thence N. 57°07'49" W. 100.52 feet; thence N. 57°27'53" W. 328.82 feet; thence N. 57°47'59" W. 200.79 feet to a point on a 5,759.58 foot radius curve to the left (note: Tangent to said curve at its point of beginning N. 58°28'02" W.); thence

northwesterly 640 feet, more or less, along said curve; thence North 545 feet more or less, to the north section line of said Section 6; thence North 550.50 feet; thence East 46.47 feet; thence N. $4^{\circ}58'32''$ W. 4,445.67 feet to the north line of Section 31, T.1 N., R.1 W.; thence West 1,009.82 feet along said line to the northwest corner of said Section 31; thence North 15,840 feet to the northwest corner of Section 19, T.1 N., R.1 W.; thence East 10,560 feet to the northeast corner of Section 17, T.1 N., R.1 W.; thence South 5,280 feet to the northwest corner of Section 21, T.1 N., R.1 W.; thence East 2,640.0 feet; thence South 660.0 feet; thence East 1,320.0 feet; thence South 14,374.25 feet to the northerly right-of-way line of North Temple Street; thence S. $89^{\circ}58'38''$ W. 1,254 feet, more or less, along said right-of-way line to the point of beginning;

And beginning at a point 660 feet West and 792 feet North of the South 1/4 corner of Section 16, T.1 N., R.1 W., Salt Lake Base and Meridian; running thence North 198 feet; thence East 660 feet; thence North 33 feet; thence East 165 feet; thence South 264 feet; thence West 165 feet; thence North 33 feet; thence West 660 feet to the point of beginning;

And beginning at a point 660 feet West and 990 feet North of the South 1/4 corner of Section 16, T.1 N., R.1 W., Salt Lake Base and Meridian; running thence North 519.75 feet; thence East 660 feet; thence South 189.75 feet; thence East 165 feet; thence South 297 feet; thence West 165 feet; thence South 33 feet; thence West 660 feet to the point of beginning;

And beginning at the South Quarter Corner of Section 16; Township 1 North, Range 1 West, Salt Lake Base and Meridian; running thence West 660 feet along the South line of said section; thence North 792 feet; thence East 660 feet; thence South 792 feet to the point of beginning;

And beginning at a point 660 feet West and 792 feet North of the South Quarter Corner Section 16, Township 1 North, Range 1 West, Salt Lake Base and Meridian; running thence North 198 feet; thence East 660 feet; thence North 33 feet; thence East 165 feet; thence South 264 feet; thence West 165 feet; thence North 33 feet; thence West 660 feet to the point of beginning;

And beginning in the South line of the Northeast quarter of Section 6 at a point 470.36 feet West from the East quarter corner of said Section 6; thence West 1205.35 feet along said South line; thence North $25^{\circ}05'47''$ West 265.54 feet; and thence N. $25^{\circ}25'49''$ West 100.52 feet; thence Northwesterly 1287.85 feet along the

arc of a 2894.79 foot radius curve to the left to the North line of the Southwest quarter Northeast quarter of said Section 6 (Note: Tangent to said curve at its point of beginning bears North 26°05'48" West); thence East 83.57 feet along said North line to the Southwesterly right-of-way and no-accessline of the freeway known as Project No. 80-3; thence South 55°55'36" East 436.08 feet; thence South 63°47'38" East 1084.09 feet to a point on a 1672.95 foot radius curve to the right; thence Southeasterly 971.37 feet along the arc of said curve to the point of beginning. (Note: Tangent to said curve at its point of beginning bears South 67°40'25" East);

And beginning in the south line of the Northeast quarter of said Section 6 at a point approximately 1741.94 feet West from the East quarter corner of said Section 6; thence West 903.79 feet, more or less, to the West line of the Northeast quarter of said Section 6; thence North 1254.38 feet along said West line to a point on a 2834.79 foot radius curve to the right; thence Southeasterly 1220.69 feet along the arc of said curve (Note: Tangent to said curve at its point of beginning bears South 50°46'08" East); thence South 25°25'43" East 99.48 feet; thence South 25°05'47" East 237.49 feet to the point of beginning;

And beginning at the Northwest corner of the Southeast quarter of Section 16, Township 1 North, Range 1 West, Salt Lake Base and Meridian, said point being the center of Section 16; thence East 165 feet; thence South 1320 feet; thence West 165 feet; thence North 1320 feet to the point of beginning.

Contains 6,822.59 acres, more or less (excluding the highway R.O.W.).

BK 7106 PG 1776