

8364688

8364688  
09/25/2002 11:30 AM 224.00  
Book - 8653 Pg - 7236-7244  
GARY W. OTT  
RECORDER, SALT LAKE COUNTY, UTAH  
JAMES R BLAKESLEY  
2595 E 3300 S 3RD FLOOR  
SLC UT 84109  
BY: ZJM, DEPUTY - WI 9 P.

WHEN RECORDED RETURN TO:  
James R. Blakesley  
Attorney at Law  
2595 East 3300 South  
Salt Lake City, Utah 84109  
(801) 485-1555

**FIRST AMENDMENT TO  
AMENDED AND RESTATED DECLARATION OF CONDOMINIUM  
OF THE  
SAN FRANCISCO CONDOMINIUM PROJECT**

This First Amendment to the Amended and Restated Declaration of Condominium of the San Francisco Condominium Project is made and executed by the SAN FRANCISCO HOMEOWNERS ASSOCIATION, INC., a Utah corporation, of P. O. Box 171041, Salt Lake City, Utah 84117 (the "Association").

**RECITALS**

A. The original Declaration of Condominium of the San Francisco Condominium Project was recorded on September 7, 1983, as Entry No. 3840735, in Book 5488, at Page 2493 of the Official Records of Salt Lake County, Utah (the "Declaration").

B. The Declaration was amended and restated by a written instrument entitled Amended and Restated Declaration of Condominium of the San Francisco Condominium Project recorded January 28, 1998 as Entry No. 6848385 in Book 7863 at Page 2663 of the Official Records of Salt Lake County, Utah (the "Amended and Restated Declaration").

C. The Association is the managing agent of the real property described on Exhibit "A" attached hereto and incorporated herein by this reference.

D. The Association desires to change the percentages of ownership interest and equalize the assessments among all of the units.

E. Article III, Section 35 of the Amended and Restated Declaration provides that it can be amended with the affirmative vote of at least 67% of the undivided ownership interest in the Common Areas and Facilities.

F. U.C.A., Section 57-8-7(3) (2000) says in part that "... the undivided interest of each unit owner in the common areas and facilities as expressed in the declaration shall have a permanent

BK8653PG7236

character and shall not be altered without the consent of two-thirds of the unit owners expressed in an amended declaration duly recorded . . . .”

G. All of the voting requirements have been satisfied.

NOW, THEREFORE, for the reasons recited above, and for the benefit of the Project and the Unit Owners thereof, the Association hereby executes this First Amendment to the Amended and Restated Declaration for and on behalf of all of the unit owners.

1. Articles III, Sections 16 and 23 are hereby amended to include the following provision:

The common profits of the property shall be distributed among, the common expenses shall be charged to, and the voting rights shall be available to, the unit owners equally and uniformly, according to their respective percentage of ownership or fractional undivided interest in the common areas and facilities, as set forth on Revised Exhibit “A” attached hereto and incorporated herein by this reference.


In the event of any inconsistency, incongruity or conflict between the provisions of Article III, Sections 16 and 23 and the provisions of this amendment, the latter shall in all respects govern and control.

2. Exhibit “A” to the Amended and Restated Declaration is deleted in its entirety and Revised Exhibit “A” is substituted in lieu thereof.

3. This document shall become effective the date it is recorded in the Office of the County Recorder of Salt Lake County, Utah.

Dated this 24 day of September, 2002.


SAN FRANCISCO HOMEOWNERS ASSOCIATION, INC.


By:   
Name: W. Arthur Roberts, Jr.  
Title: President

BK8653PG7237

STATE OF UTAH                    )  
  )ss:  
COUNTY OF SALT LAKE    )

On this 24 day of September, 2002, personally appeared before me W. ARTHUR ROBERTS, JR., who being by me duly sworn did say that he is the President of the SAN FRANCISCO HOMEOWNERS ASSOCIATION, INC., that the foregoing document was signed on behalf of said Association by authority of a Resolution of its Board of Trustees or its Articles of Incorporation, and W. Arthur Roberts did acknowledge that said Association executed the same.

  
\_\_\_\_\_  
Notary Public  
Residing at: Salt Lake City, Utah  
My Commission Expires:



**REVISED EXHIBIT "A"**

The land and percentages of ownership referred to in the foregoing document are described more particularly as follows:

| <b>Unit No.</b> | <b>Address</b>            | <b>Parcel No.</b> | <b>Ownership Percentage</b> |
|-----------------|---------------------------|-------------------|-----------------------------|
| 1               | 1364 W. Beacon Hill Drive | 21-10-478-002     | 0.5025125                   |
| 2               | 1362 W. Beacon Hill Drive | 21-10-478-003     | 0.5025125                   |
| 3               | 1360 W. Beacon Hill Drive | 21-10-478-004     | 0.5025125                   |
| 4               | 1358 W. Beacon Hill Drive | 21-10-478-005     | 0.5025125                   |
| 5               | 1356 W. Beacon Hill Drive | 21-10-478-006     | 0.5025125                   |
| 6               | 1354 W. Beacon Hill Drive | 21-10-478-007     | 0.5025125                   |
| 7               | 1352 W. Beacon Hill Drive | 21-10-478-008     | 0.5025125                   |
| 8               | 1350 W. Beacon Hill Drive | 21-10-478-009     | 0.5025125                   |
| 9               | 1348 W. Beacon Hill Drive | 21-10-478-010     | 0.5025125                   |
| 10              | 1346 W. Beacon Hill Drive | 21-10-478-011     | 0.5025125                   |
| 11              | 5348 S. Embarcadero       | 21-10-478-012     | 0.5025125                   |
| 12              | 5350 S. Embarcadero       | 21-10-478-013     | 0.5025125                   |
| 13              | 5352 S. Embarcadero       | 21-10-478-014     | 0.5025125                   |
| 14              | 5354 S. Embarcadero       | 21-10-478-015     | 0.5025125                   |
| 15              | 5356 S. Embarcadero       | 21-10-478-016     | 0.5025125                   |
| 16              | 5358 S. Embarcadero       | 21-10-478-017     | 0.5025125                   |
| 17              | 5360 S. Embarcadero       | 21-10-478-018     | 0.5025125                   |
| 18              | 5362 S. Embarcadero       | 21-10-478-019     | 0.5025125                   |
| 19              | 5364 S. Embarcadero       | 21-10-478-020     | 0.5025125                   |
| 20              | 5366 S. Embarcadero       | 21-10-478-021     | 0.5025125                   |
| 21              | 5368 S. Embarcadero       | 21-10-478-022     | 0.5025125                   |
| 22              | 5370 S. Embarcadero       | 21-10-478-023     | 0.5025125                   |
| 23              | 5372 S. Embarcadero       | 21-10-478-024     | 0.5025125                   |
| 24              | 5374 S. Embarcadero       | 21-10-478-025     | 0.5025125                   |
| 25              | 5376 S. Embarcadero       | 21-10-478-026     | 0.5025125                   |
| 26              | 5378 S. Embarcadero       | 21-10-478-027     | 0.5025125                   |
| 27              | 5380 S. Embarcadero       | 21-10-478-028     | 0.5025125                   |
| 28              | 5382 S. Embarcadero       | 21-10-478-029     | 0.5025125                   |
| 29              | 5384 S. Embarcadero       | 21-10-478-030     | 0.5025125                   |
| 30              | 1340 W. Telegraph Hill Dr | 21-10-478-031     | 0.5025125                   |

| Unit No. | Address                    | Parcel No.    | Ownership Percentage |
|----------|----------------------------|---------------|----------------------|
| 31       | 1342 W. Telegraph Hill Dr  | 21-10-478-032 | 0.5025125            |
| 32       | 1344 W. Telegraph Hill Dr. | 21-10-478-033 | 0.5025125            |
| 33       | 1346 W. Telegraph Hill Dr. | 21-10-478-034 | 0.5025125            |
| 34       | 1348 W. Telegraph Hill Dr. | 21-10-478-035 | 0.5025125            |
| 35       | 1350 W. Telegraph Hill Dr. | 21-10-478-036 | 0.5025125            |
| 36       | 1352 W. Telegraph Hill Dr. | 21-10-478-037 | 0.5025125            |
| 37       | 1354 W. Telegraph Hill Dr. | 21-10-478-038 | 0.5025125            |
| 38       | 5371 S. Geary St           | 21-10-478-039 | 0.5025125            |
| 39       | 5369 S. Geary St           | 21-10-478-040 | 0.5025125            |
| 40       | 5367 S. Geary St.          | 21-10-478-041 | 0.5025125            |
| 41       | 5365 S. Geary St.          | 21-10-478-042 | 0.5025125            |
| 42       | 5363 S. Geary St.          | 21-10-478-043 | 0.5025125            |
| 43       | 5361 S. Geary St.          | 21-10-478-044 | 0.5025125            |
| 44       | 5359 S. Geary St.          | 21-10-478-045 | 0.5025125            |
| 45       | 5357 S. Geary St.          | 21-10-478-046 | 0.5025125            |
| 46       | 5368 S. Geary St.          | 21-10-478-047 | 0.5025125            |
| 47       | 5366 S. Geary St.          | 21-10-478-048 | 0.5025125            |
| 48       | 5364 S. Geary St.          | 21-10-478-049 | 0.5025125            |
| 49       | 5360 S. Geary St.          | 21-10-478-050 | 0.5025125            |
| 50       | 5362 S. Geary St.          | 21-10-478-051 | 0.5025125            |
| 51       | 1364 W. Telegraph Hill Dr. | 21-10-478-052 | 0.5025125            |
| 52       | 1366 W. Telegraph Hill Dr. | 21-10-478-053 | 0.5025125            |
| 53       | 1368 W. Telegraph Hill Dr. | 21-10-478-054 | 0.5025125            |
| 54       | 1370 W. Telegraph Hill Dr. | 21-10-478-055 | 0.5025125            |
| 55       | 1372 W. Telegraph Hill Dr. | 21-10-478-056 | 0.5025125            |
| 56       | 1374 W. Telegraph Hill Dr. | 21-10-478-057 | 0.5025125            |
| 57       | 1376 W. Telegraph Hill Dr. | 21-10-478-058 | 0.5025125            |
| 58       | 1380 W. Telegraph Hill Dr. | 21-10-479-001 | 0.5025125            |
| 59       | 1382 W. Telegraph Hill Dr. | 21-10-479-002 | 0.5025125            |
| 60       | 1384 W. Telegraph Hill Dr. | 21-10-479-003 | 0.5025125            |
| 61       | 1386 W. Telegraph Hill Dr. | 21-20-479-004 | 0.5025125            |
| 62       | 1388 W. Telegraph Hill Dr. | 21-10-479-005 | 0.5025125            |
| 63       | 1390 W. Telegraph Hill Dr. | 21-10-479-006 | 0.5025125            |
| 64       | 1392 W. Telegraph Hill Dr. | 21-10-479-007 | 0.5025125            |
| 65       | 1394 W. Telegraph Hill Dr. | 21-10-479-008 | 0.5025125            |
| 66       | 1396 W. Telegraph Hill Dr. | 21-10-479-009 | 0.5025125            |
| 67       | 1398 W. Telegraph Hill Dr. | 21-10-479-010 | 0.5025125            |

BK8653PG7240

| Unit No. | Address                    | Parcel No.    | Ownership Percentage |
|----------|----------------------------|---------------|----------------------|
| 68       | 1400 W. Telegraph Hill Dr. | 21-10-479-011 | 0.5025125            |
| 69       | 1402 W. Telegraph Hill Dr. | 21-10-479-012 | 0.5025125            |
| 70       | 1404 W. Telegraph Hill Dr. | 21-10-479-013 | 0.5025125            |
| 71       | 1406 W. Telegraph Hill Dr. | 21-10-479-014 | 0.5025125            |
| 72       | 1408 W. Telegraph Hill Dr. | 21-10-479-015 | 0.5025125            |
| 73       | 1410 W. Telegraph Hill Dr. | 21-10-479-016 | 0.5025125            |
| 74       | 1412 W. Telegraph Hill Dr. | 21-10-479-017 | 0.5025125            |
| 75       | 1414 W. Telegraph Hill Dr. | 21-10-479-018 | 0.5025125            |
| 76       | 1416 W. Telegraph Hill Dr. | 21-10-479-019 | 0.5025125            |
| 77       | 1418 W. Telegraph Hill Dr. | 21-10-479-020 | 0.5025125            |
| 78       | 1420 W. Telegraph Hill Dr. | 21-10-479-021 | 0.5025125            |
| 79       | 1422 W. Telegraph Hill Dr. | 21-10-479-022 | 0.5025125            |
| 80       | 1424 W. Telegraph Hill Dr. | 21-10-479-023 | 0.5025125            |
| 81       | 1426 W. Telegraph Hill Dr. | 21-10-479-024 | 0.5025125            |
| 82       | 1428 W. Telegraph Hill Dr. | 21-10-479-025 | 0.5025125            |
| 83       | 1422 W. Beacon Hill Dr.    | 21-10-479-026 | 0.5025125            |
| 84       | 1432 W. Telegraph Hill Dr. | 21-10-479-027 | 0.5025125            |
| 85       | 1434 W. Telegraph Hill Dr. | 21-10-479-028 | 0.5025125            |
| 86       | 5383 S. Sutter St          | 21-10-479-029 | 0.5025125            |
| 87       | 5381 S. Sutter St.         | 21-10-479-030 | 0.5025125            |
| 88       | 5377 S. Sutter St          | 21-10-479-031 | 0.5025125            |
| 89       | 5379 S. Sutter St.         | 21-10-479-032 | 0.5025125            |
| 90       | 5373 S. Sutter St.         | 21-10-479-033 | 0.5025125            |
| 91       | 5375 S. Sutter St.         | 21-10-479-034 | 0.5025125            |
| 92       | 5371 S. Sutter St.         | 21-10-479-035 | 0.5025125            |
| 93       | 5369 S. Sutter St.         | 21-10-479-036 | 0.5025125            |
| 94       | 5367 S. Sutter St.         | 21-10-479-037 | 0.5025125            |
| 95       | 5363 S. Sutter St.         | 21-10-479-038 | 0.5025125            |
| 96       | 5361 S. Sutter St.         | 21-10-479-039 | 0.5025125            |
| 97       | 5359 S. Sutter St.         | 21-10-479-040 | 0.5025125            |
| 98       | 5357 S. Sutter St.         | 21-10-479-041 | 0.5025125            |
| 99       | 5355 S. Sutter St.         | 21-10-479-042 | 0.5025125            |
| 100      | 5353 S. Sutter St.         | 21-10-479-043 | 0.5025125            |
| 101      | 5351 S. Sutter St.         | 21-10-479-044 | 0.5025125            |
| 102      | 1431 W. Beacon Hill Dr.    | 21-10-479-045 | 0.5025125            |
| 103      | 1429 W. Beacon Hill Dr.    | 21-10-479-046 | 0.5025125            |
| 104      | 1427 W. Beacon Hill Dr.    | 21-10-479-047 | 0.5025125            |

BK 8653 PG 724 1

| Unit No. | Address                    | Parcel No.    | Ownership Percentage |
|----------|----------------------------|---------------|----------------------|
| 105      | 1425 W. Beacon Hill Dr.    | 21-10-479-048 | 0.5025125            |
| 106      | 1423 W. Beacon Hill Dr.    | 21-10-479-049 | 0.5025125            |
| 107      | 1419 W. Beacon Hill Dr.    | 21-10-479-050 | 0.5025125            |
| 108      | 1421 W. Beacon Hill Dr.    | 21-10-479-051 | 0.5025125            |
| 109      | 1417 W. Beacon Hill Dr.    | 21-10-479-052 | 0.5025125            |
| 110      | 1415 W. Beacon Hill Dr.    | 21-10-479-053 | 0.5025125            |
| 111      | 1411 W. Beacon Hill Dr.    | 21-10-479-054 | 0.5025125            |
| 112      | 1413 W. Beacon Hill Dr.    | 21-10-479-055 | 0.5025125            |
| 113      | 1409 W. Beacon Hill Dr.    | 21-10-479-056 | 0.5025125            |
| 114      | 1407 W. Beacon Hill Dr.    | 21-10-479-057 | 0.5025125            |
| 115      | 1405 W. Beacon Hill Dr.    | 21-10-479-058 | 0.5025125            |
| 116      | 1403 W. Beacon Hill Dr.    | 21-10-479-059 | 0.5025125            |
| 117      | 1399 W. Beacon Hill Dr.    | 21-10-479-060 | 0.5025125            |
| 118      | 1401 W. Beacon Hill Dr.    | 21-10-479-061 | 0.5025125            |
| 119      | 1387 W. Beacon Hill Dr.    | 21-10-479-062 | 0.5025125            |
| 120      | 1389 W. Beacon Hill Dr.    | 21-10-479-063 | 0.5025125            |
| 121      | 1391 W. Beacon Hill Dr.    | 21-10-479-064 | 0.5025125            |
| 122      | 1393 W. Beacon Hill Dr.    | 21-10-479-065 | 0.5025125            |
| 123      | 1395 W. Beacon Hill Dr.    | 21-10-479-066 | 0.5025125            |
| 124      | 1397 W. Beacon Hill Dr.    | 21-10-479-067 | 0.5025125            |
| 125      | 1385 W. Beacon Hill Dr.    | 21-10-479-068 | 0.5025125            |
| 126      | 1383 W. Beacon Hill Dr.    | 21-10-479-069 | 0.5025125            |
| 127      | 1381 W. Beacon Hill Dr.    | 21-10-479-070 | 0.5025125            |
| 128      | 1379 W. Beacon Hill Dr.    | 21-10-479-071 | 0.5025125            |
| 129      | 1377 W. Beacon Hill Dr.    | 21-10-479-072 | 0.5025125            |
| 130      | 1375 W. Beacon Hill Dr.    | 21-10-479-073 | 0.5025125            |
| 131      | 5343 S. Beacon Hill Circle | 21-10-479-074 | 0.5025125            |
| 132      | 5341 S. Beacon Hill Circle | 21-10-479-075 | 0.5025125            |
| 133      | 5339 S. Beacon Hill Circle | 21-10-479-076 | 0.5025125            |
| 134      | 5337 S. Beacon Hill Circle | 21-10-479-077 | 0.5025125            |
| 135      | 5335 S. Beacon Hill Circle | 21-10-479-078 | 0.5025125            |
| 136      | 5333 S. Beacon Hill Circle | 21-10-479-079 | 0.5025125            |
| 137      | 5331 S. Beacon Hill Circle | 21-10-479-080 | 0.5025125            |
| 138      | 5329 S. Beacon Hill Circle | 21-10-479-081 | 0.5025125            |
| 139      | 5327 S. Beacon Hill Circle | 21-10-479-082 | 0.5025125            |
| 140      | 5235 S. Beacon Hill Circle | 21-10-479-083 | 0.5025125            |
| 141      | 5323 S. Beacon Hill Circle | 21-10-479-084 | 0.5025125            |

BK8653PG7242

| <b>Unit No.</b> | <b>Address</b>             | <b>Parcel No.</b> | <b>Ownership Percentage</b> |
|-----------------|----------------------------|-------------------|-----------------------------|
| 142             | 5321 S. Beacon Hill Circle | 21-10-479-085     | 0.5025125                   |
| 143             | 1380 W. Beacon Hill Circle | 21-10-479-086     | 0.5025125                   |
| 144             | 1382 W. Beacon Hill Circle | 21-10-479-087     | 0.5025125                   |
| 145             | 1384 W. Beacon Hill Circle | 21-10-479-088     | 0.5025125                   |
| 146             | 1386 W. Beacon Hill Circle | 21-10-479-089     | 0.5025125                   |
| 147             | 1388 W. Beacon Hill Circle | 21-10-479-090     | 0.5025125                   |
| 148             | 1390 W. Beacon Hill Circle | 21-10-479-091     | 0.5025125                   |
| 149             | 1392 W. Beacon Hill Circle | 21-10-479-092     | 0.5025125                   |
| 150             | 1394 W. Beacon Hill Circle | 21-10-479-093     | 0.5025125                   |
| 151             | 1396 W. Beacon Hill Circle | 21-10-479-094     | 0.5025125                   |
| 152             | 1398 W. Beacon Hill Circle | 21-10-479-095     | 0.5025125                   |
| 153             | 1400 W. Beacon Hill Circle | 21-10-479-096     | 0.5025125                   |
| 154             | 1402 W. Beacon Hill Circle | 21-10-479-097     | 0.5025125                   |
| 155             | 1404 W. Beacon Hill Circle | 21-10-479-098     | 0.5025125                   |
| 156             | 1406 W. Beacon Hill Circle | 21-10-479-099     | 0.5025125                   |
| 157             | 1408 W. Beacon Hill Circle | 21-10-479-100     | 0.5025125                   |
| 158             | 1410 W. Beacon Hill Circle | 21-10-479-101     | 0.5025125                   |
| 159             | 1412 W. Beacon Hill Circle | 21-10-479-102     | 0.5025125                   |
| 160             | 1414 W. Beacon Hill Circle | 21-10-479-103     | 0.5025125                   |
| 161             | 1418 W. Beacon Hill Circle | 21-10-479-104     | 0.5025125                   |
| 162             | 1420 W. Beacon Hill Circle | 21-10-479-105     | 0.5025125                   |
| 163             | 1422 W. Beacon Hill Circle | 21-10-479-106     | 0.5025125                   |
| 164             | 1424 W. Beacon Hill Circle | 21-10-479-107     | 0.5025125                   |
| 165             | 1426 W. Beacon Hill Circle | 21-10-479-108     | 0.5025125                   |
| 166             | 1428 W. Beacon Hill Circle | 21-10-479-109     | 0.5025125                   |
| 167             | 1430 W. Beacon Hill Circle | 21-10-479-110     | 0.5025125                   |
| 168             | 1432 W. Beacon Hill Circle | 21-10-479-111     | 0.5025125                   |
| 169             | 1434 W. Beacon Hill Circle | 21-10-479-112     | 0.5025125                   |
| 170             | 1436 W. Beacon Hill Circle | 21-10-479-113     | 0.5025125                   |
| 171             | 1438 W. Beacon Hill Circle | 21-10-479-114     | 0.5025125                   |
| 172             | 1440 W. Beacon Hill Circle | 21-10-479-115     | 0.5025125                   |
| 173             | 1442 W. Beacon Hill Circle | 21-10-479-116     | 0.5025125                   |
| 174             | 1444 W. Beacon Hill Circle | 21-10-479-117     | 0.5025125                   |
| 175             | 5326 S. Beacon Hill Circle | 21-10-479-118     | 0.5025125                   |
| 176             | 5328 S. Beacon Hill Circle | 21-10-479-119     | 0.5025125                   |
| 177             | 5330 S. Beacon Hill Circle | 21-10-479-120     | 0.5025125                   |
| 178             | 5332 S. Beacon Hill Circle | 21-10-479-121     | 0.5025125                   |

BK8653PG7243



| <b>Unit No.</b> | <b>Address</b>             | <b>Parcel No.</b> | <b>Ownership Percentage</b> |
|-----------------|----------------------------|-------------------|-----------------------------|
| 179             | 5334 S. Beacon Hill Circle | 21-10-479-122     | 0.5025125                   |
| 180             | 5336 S. Beacon Hill Circle | 21-10-479-123     | 0.5025125                   |
| 181             | 5338 S. Beacon Hill Circle | 21-10-479-124     | 0.5025125                   |
| 182             | 5340 S. Beacon Hill Circle | 21-10-479-125     | 0.5025125                   |
| 183             | 5342 S. Beacon Hill Circle | 21-10-479-126     | 0.5025125                   |
| 184             | 5344 S. Beacon Hill Circle | 21-10-479-127     | 0.5025125                   |
| 185             | 5346 S. Beacon Hill Circle | 21-10-479-128     | 0.5025125                   |
| 186             | 1428 S. Beacon Hill Drive  | 21-10-479-129     | 0.5025125                   |
| 187             | 1426 S. Beacon Hill Drive  | 21-10-479-130     | 0.5025125                   |
| 188             | 1424 S. Beacon Hill Drive  | 21-10-479-131     | 0.5025125                   |
| 189             | 1422 S. Beacon Hill Drive  | 21-10-479-132     | 0.5025125                   |
| 190             | 1420 S. Beacon Hill Drive  | 21-10-479-133     | 0.5025125                   |
| 191             | 1418 S. Beacon Hill Drive  | 21-10-479-134     | 0.5025125                   |
| 192             | 1416 S. Beacon Hill Drive  | 21-10-479-135     | 0.5025125                   |
| 193             | 1412 W. Beacon Hill Drive  | 21-10-479-136     | 0.5025125                   |
| 194             | 1410 W. Beacon Hill Drive  | 21-10-479-137     | 0.5025125                   |
| 195             | 1408 W. Beacon Hill Drive  | 21-10-479-138     | 0.5025125                   |
| 196             | 1406 W. Beacon Hill Drive  | 21-10-479-139     | 0.5025125                   |
| 197             | 1404 W. Beacon Hill Drive  | 21-10-479-140     | 0.5025125                   |
| 198             | 1402 W. Beacon Hill Drive  | 21-10-479-141     | 0.5025125                   |
| 199             | 1400 W. Beacon Hill Drive  | 21-10-479-142     | 0.5025125                   |