

10578910
12/15/2008 11:18 AM \$0.00
Book - 9665 Pg - 949-963
GARY W. OTT
RECORDER, SALT LAKE COUNTY, UTAH
SOUTH JORDAN
1600 W TOWNE CENTER DR
SOUTH JORDAN UT 84095-8265
BY: ZJM, DEPUTY - WI 15 P.

WHEN RECORDED, RETURN TO:

Kennecott Land Company
4700 Daybreak Parkway
South Jordan, Utah 84095
ATTN: CAROLYNN MIRABILE

**AMENDMENT NO. 2 TO THE P-C ZONE PLAN LAND USE TABLE
(AMENDING THE P-C ZONE PLAN, THE COMMUNITY STRUCTURE PLAN, AND
KENNECOTT MASTER SUBDIVISION #1)**

**THIS AMENDMENT NO.2 TO P-C ZONE PLAN LAND USE TABLE
(AMENDING THE P-C ZONE PLAN, THE COMMUNITY STRUCTURE PLAN, AND
KENNECOTT MASTER SUBDIVISION #1)** (this "Amendment") is made this
October 29, 2008 by South Jordan City (the "City"), a Utah municipal corporation, OM
Enterprises Company, a Utah corporation, and Kennecott Land Residential Development
Company, a Delaware corporation (OM Enterprises Company and Kennecott Land Residential
Development Company are referred to collectively herein as "Kennecott").

RECITALS

A. In accordance with the City's Planned Community Zone (the "P-C Zone"), Kennecott has submitted for the planned community known as "Daybreak" (previously "Sunrise"), and the City has approved, (i) a Planned Community Zone Plan (as amended from time to time, the "P-C Zone Plan"), (ii) a Community Structure Plan (as amended from time to time, the "CSP"), and (iii) a Master Subdivision Plat, Kennecott Master Subdivision #1, recorded in the Salt Lake County records on October 4, 2002, as Entry No. 8376820, in Book 2002p, beginning at Page 273 (as amended from time to time, the "MSP"). The P-C Zone Plan, the CSP, and the MSP affect the property described on Exhibit A.

B. Pursuant to the P-C Zone, the P-C Zone Plan vests the entitlement to build the number of dwelling units and the square footage of nonresidential uses reflected in the P-C Zone Plan. The P-C Zone Plan contains a "P-C Zone Plan Land Use Table" listing said vested units and square footage as well as acreage of open space, which table is replicated on the CSP and the MSP.

C. The South Jordan City Council, after recommendation from the South Jordan Planning Commission, has approved this Amendment.

NOW THEREFORE,

1. The P-C Zone Plan Land Use Table is amended and restated, and the P-C Zone Plan, CSP, and MSP are amended accordingly, as follows:

P-C ZONE PLAN LAND USE TABLE	
Total Acres	4,157
Open Space Acres	1,040
Residential Units	20,785
Retail (Square Feet)	3,500,000
Office (Square Feet)	5,300,000
Industrial (Square Feet)	5,000,000

2. Except for the P-C Zone Plan Land Use Table, this Amendment does not amend any other portions of the P-C Zone Plan, CSP, or MSP, and shall not be construed to otherwise affect any previous amendments, alterations, or vacations thereof.

IN WITNESS WHEREOF, as of the day first herein above written, the City and Kennecott have approved, consented to, and made this Amendment.

South Jordan City:

PLANNING COMMISSION

Linda Auger

By: Linda AUGER
Chairman, South Jordan Planning Commission

SOUTH JORDAN CITY ENGINEER


Brad Klavano

By: Brad Klavano
South Jordan City Engineer

APPROVAL AS TO FORM

Ryan W. Loose

By: RYAN W. LOOSE
South Jordan City Attorney



SOUTH JORDAN CITY COUNCIL

Anna M. West

By: Anna M. West
City Recorder

William Kent Money

By: William Kent Money
Mayor, City of South Jordan

OM Enterprises:

OM ENTERPRISES COMPANY, a Utah corporation

M. Bruce Snider

By: M. Bruce Snider

Its: Vice President

**Kennecott Land Residential
Development Company:**

KENNECOTT LAND RESIDENTIAL DEVELOPMENT
COMPANY, a Delaware corporation

M. Bruce Snider


By: M. Bruce Snider

Its: Vice President

CITY ACKNOWLEDGEMENT

STATE OF UTAH)
) ss.
COUNTY OF SALT LAKE)

On the 12 day of November, 2008, personally appeared before me, a Notary Public, Linda Auger, the Planning Commission Chairman of South Jordan City personally known or proved to me to be the person whose name is subscribed to the above instrument who acknowledged that he executed the above instrument on behalf of South Jordan City.



Teri Brandi
NOTARY PUBLIC

My Commission Expires:

Feb 25, 2012


Residing at:

Salt Lake County

CITY ACKNOWLEDGEMENT

STATE OF UTAH)
) ss.
COUNTY OF SALT LAKE)

On the 4 day of November, 2008, personally appeared before me, a Notary Public, Brad Klavano, the City Engineer of South Jordan City personally known or proved to me to be the person whose name is subscribed to the above instrument who acknowledged that he executed the above instrument on behalf of South Jordan City.



Teri Brandi
NOTARY PUBLIC

My Commission Expires:

Feb 25, 2012

Residing at:

Salt Lake County

CITY ACKNOWLEDGEMENT

STATE OF UTAH)
) ss.
COUNTY OF SALT LAKE)

On the ___ day of _____, 2008, personally appeared before me, a Notary Public, _____, the _____ of South Jordan City personally known or proved to me to be the person whose name is subscribed to the above instrument who acknowledged that he executed the above instrument on behalf of South Jordan City.

NOTARY PUBLIC

My Commission Expires:

Residing at:

CITY ACKNOWLEDGEMENT

STATE OF UTAH)
) ss.
COUNTY OF SALT LAKE)

On the ___ day of _____, 2008, personally appeared before me, a Notary Public, _____, the _____ of South Jordan City personally known or proved to me to be the person whose name is subscribed to the above instrument who acknowledged that he executed the above instrument on behalf of South Jordan City.

NOTARY PUBLIC

My Commission Expires:

Residing at:

CITY ACKNOWLEDGEMENT

STATE OF UTAH)
) ss.
COUNTY OF SALT LAKE)

On the ___ day of _____, 2008, personally appeared before me, a Notary Public,
_____, the _____ of South Jordan City
personally known or proved to me to be the person whose name is subscribed to the above
instrument who acknowledged that he executed the above instrument on behalf of South Jordan
City.

NOTARY PUBLIC


My Commission Expires:

Residing at:

OM ENTERPRISES ACKNOWLEDGEMENT

STATE OF UTAH)
) ss.
COUNTY OF SALT LAKE)

On the 29 day of October, 2008, personally appeared before me, a Notary Public, M. Bruce Snyder, the Vice President of OM Enterprises Company personally known or proved to me to be the person whose name is subscribed to the above instrument who acknowledged that he executed the above instrument on behalf of OM Enterprises.



Natalie K Alberico
NOTARY PUBLIC

My Commission Expires:


Residing at:

Mar. 24, 2012

KENNECOTT LAND RESIDENTIAL DEVELOPMENT COMPANY
ACKNOWLEDGEMENT

STATE OF UTAH)
) ss.
COUNTY OF SALT LAKE)

On the 29 day of October, 2008, personally appeared before me, a Notary Public, M. Bruce Snyder, the Vice President of Kennecott Land Residential Development Company personally known or proved to me to be the person whose name is subscribed to the above instrument who acknowledged that he executed the above instrument on behalf of Kennecott Land Residential Development Company.



Natalie K Alberico
NOTARY PUBLIC

My Commission Expires:

Residing at:

Mar. 24, 2012

EXHIBIT A

LEGAL DESCRIPTION

A tract of land situated in Sections 18 and 19, Township 3 South, Range 1 West and Sections 13, 14, 15, 22, 23 and 24, Township 3 South, Range 2 West, Salt Lake Base and Meridian, said tract being more particularly described as follows:

BEGINNING at a Salt Lake County monument marking the Northwest corner of said Section 13; thence North 89°57'24" East along the north line of said section for 2699.959 feet to a Salt Lake County monument marking the North quarter corner of said Section 13; thence continuing along said north line North 89°57'36" East for 2666.551 feet to a point marking the northwest corner of a parcel described in that certain Quit Claim Deed recorded in Book 6833 at Page 52, from which a Salt Lake County monument marking the Northeast corner of said Section 13 bears North 89°57'36" East – 33.000 feet; thence along the west and south lines of said parcel the following two (2) calls: (1) South 00°15'56" West for 33.000 feet; (2) thence North 89°57'36" East intersecting the east line of said Section 13 at 33.000 feet and continuing on along the south line of said parcel for a total of 33.178 feet; thence North 89°57'12" East parallel to and 33.00 feet perpendicular south of the north line of Section 18, Township 3 South, Range 1 West and along the south right of way of 10200 South for 2574.761 feet to an angle point; thence continuing parallel with said north line and along the said south right of way North 89°58'34" East for 278.761 feet to a point of intersection with the south right if way of 10200 South and an extension of the west line of the property conveyed to Oquirrh Shadows, L.C. as recorded in Book 8221 at Page 869; thence South 23°56'44" East passing the northwest corner of said property at 0.591 feet and continuing along the west line of said property for a total of 634.361 feet to an angle point; thence continuing along said west line South 29°39'04" East for 1012.874 feet to the northeast corner of a parcel conveyed to South Jordan City, recorded in Book 8401 at Page 5930; thence along the perimeter of said South Jordan City property the following four (4) calls: (1) South 60°20'55" West for 360.045 feet; (2) thence South 29°39'05" East for 496.250 feet; (3) thence North 33°11'06" East for 98.140; (4) thence with a curve to the right, having a radius of 1653.000 feet, a central angle of 10°12'46" (chord bearing and distance of North 38°17'57" East – 294.249 feet) and for an arc distance of 294.639 feet, said point being the southwest corner of South Jordan City and lying on the north right of way of 10400 South Street, said point also lying on the west line of said Oquirrh Shadows property, thence South 29°39'04" East along said west line for 2916.402 feet to the south east corner of said Oquirrh Shadows property, said point also lying on the east line of said Section 18; thence South 00°07'15" East along said east line for 967.184 feet to a Salt Lake County monument marking the northeast corner of Section 19; thence South 00°07'47" East along the west line of said Section 19 for 1326.083 feet to the northeast corner of the William B. Wray Jr. parcel, also known as Parcel 3 in Commitment for Title Insurance, Amendment No. 3, Order No. 00113350; thence along the north and west lines of said parcel 3 the following two (2) calls: (1) South 89°58'28" West for 1316.070 feet; (2) thence South 00°04'54" East for 1324.371 feet to a point on the North line of Country Crossing Subdivision No. 5, recorded as Entry No. 7422489 in Plat Book 99-7P at Page 204; thence along the north and west lines of said subdivision, phase No.'s 5, 4 and 3 the following two (2) calls: (1) North 89°56'46" West for 1320.153 feet; (2) thence South 00°01'42" West for 2609.121 feet to the southwest corner of said Country Crossing Subdivision No. 3, said point also lying on the north right of way of 11800 South Street; thence along said north right of

way line the following three (3) calls: (1) North 89°52'04" West for 2642.116 feet; (2) thence North 89°58'42" West for 2677.945 feet; (3) thence North 89°58'44" West for 2677.394 feet to a point of intersection of the north right of way line of said 11800 South Street and the east line of Sunstone Village No. 1 Subdivision, recorded as Entry No. 7973084 in Plat Book 2001P at Page 224, said point also lying North 00°00'42" East – 40.000 feet from a Salt Lake County monument marking the southwest corner of Section 24, Township 3 South, Range 2 West; thence along the east, north and west lines of phases No. 1 and 2 the following three (3) calls: (1) North 00°00'42" East for 2360.900 feet to the northeast corner of said Sunstone Village No. 1; (2) thence South 89°56'12" West for 1815.000 feet to the northwest corner of said Sunstone Village No. 2; (3) thence South 00°00'42" West for 783.900 feet to a point of intersection of the west line of said Sunstone Village No. 2 and the northeast corner of a 20 acre land swap; thence along the north and west lines of said 20 acre land swap the following two (2) calls: (1) South 89°56'12" West for 550.000 feet; (2) thence South 00°00'42" West for 1577.000 feet to a point on the north right of way line of said 11800 South Street; thence along said north right of way line the following four (4) calls: (1) South 89°56'12" West for 282.340 feet; (2) thence South 89°56'14" West for 2647.809 feet; (3) thence North 89°49'08" West for 2644.258 feet; (4) thence North 89°49'44" West for 1322.052 feet; thence North 00°02'03" East along the west line of the east half of the southwest quarter of section 22 for 2605.415 feet to the northwest corner of the east half of the southwest quarter of said Section 22; thence North 89°47'52" West along the north line of said southwest quarter for 1320.211 feet to a Salt Lake County monument marking the west quarter corner of said Section 22; thence North 00°03'55" East along the west line of said Section 22 for 2645.133 feet to a Salt Lake County monument marking the southwest corner of Section 15; thence North 00°14'20" West along the west line of said Section 15 for 12.748 feet to a point on the east right of way of Highway 111; thence along said east right of way line the following two (2) calls: (1) North 20°34'34" East for 618.785'; (2) thence with a curve to the left, having a radius of 2934.930 feet, a central angle of 18°11'53" (chord bearing and distance of North 03°16'41" East – 928.261 feet) and for an arc distance of 932.174 feet to a point of intersection with said east right of way and the south line of the Trans Jordan Landfill property, recorded as Entry No. 5683985 in Book 6826 at Page 293, from which the southwest corner of said property bears South 89°55'33" West – 2.095 feet; thence North 89°55'33" East along the south line of said landfill property for 4347.905 feet to the southeast corner; thence along the east and northerly boundary of said landfill property the following fourteen (14) calls: (1) North 00°04'27" West for 1075.580 feet; (2) thence North 70°32'11" West for 679.750 feet; (3) thence North 32°28'51" West for 429.340 feet; (4) thence North 25°09'37" West for 219.480 feet; (5) thence North 54°23'20" West for 67.210 feet; (6) thence North 71°54'33" West for 83.160 feet; (7) thence South 87°43'11" West for 366.060 feet; (8) thence South 71°57'46" West for 162.800 feet; (9) thence South 84°04'01" West for 113.990 feet; (10) thence North 87°25'43" West for 89.260 feet; (11) thence North 79°38'44" West for 107.140 feet; (12) thence North 72°57'41" West for 348.270 for; (13) thence North 78°14'53" West for 465.783 feet; (14) thence South 89°55'33" West for 1887.661 feet to a point on said east right of way of Highway 111; thence along said east right of way the following four (4) calls: (1) North 06°31'26" West for 48.941 feet; (2) thence North 00°48'48" West for 251.250 feet; (3) thence North 06°31'26" West for 687.100 feet to a found Utah Department of Transportation right of way marker; (4) thence with a curve to the right, having a radius of 5654.580 feet, a central angle of 05°38'46" (chord bearing and distance of North 03°42'03" West – 556.992 feet) and for an arc distance of 557.218 feet to a point of intersection of the said east right of way and the south right of way of the Denver and

Rio Grande Railroad, recorded in Book 5381 at Page 373 ; thence leaving Highway 111 and along said Denver and Rio Grande south right of way the following four (4) calls: (1) North 87°56'32" East for 525.105 feet; (2) thence with a curve to the right, having a radius of 5679.650 feet, a central angle of 02°07'45" (chord bearing and distance of North 89°00'25" East - 211.050 feet) and for an arc distance of 211.062 feet; (3) thence South 89°55'43" East for 6588.936 feet; (4) thence North 56°54'49" East for 242.927 feet to a point of intersection with said south right of way and the north line of Section 14, Township 3 South, Range 2 West; thence South 89°55'21" East along the north line of said section for 512.274 feet to a Salt Lake County monument marking the north quarter corner of said Section 14; thence South 89°55'04" East continuing along said north line for 761.295 feet to the northwest corner of the Utah Power and Light parcel recorded in Book 4362 at Page 429; thence along the west and south lines of said U.P & L. parcel the following two (2) calls: (1) South 00°02'50" West for 940.000 feet; (2) thence South 89°55'04" East for 1890.000 feet to the southeast corner of the Utah Power and Light parcel recorded in Book 4358 at Page 302, said point also lying on the east line of said Section 14; thence North 00°02'50" East along said east line for 940.000 feet to the POINT OF BEGINNING

Containing 189,265,768.079 Square feet or 4344.9442 Acres

Together With all lots therein labeled "P" or "O."

Less and Except

A tract of land located in the west half of Section 24, Township 3 South, Range 2 West, Salt Lake Base and Meridian, said tract being more particularly described as follows:

Commencing at the south quarter corner of said Section 24; thence North 00°08'33" East along the east line of said west half for 362.40 feet to the POINT of BEGINNING, said point marking the south east corner of a tract of land recorded in Book 5015 at Page 420; thence North 37°29'42" West for 4399.260 feet to a point on the west line of said Section 24; thence North 00°00'12" East along said west line for 410.687 feet to a point, from which the northwest corner of said Section 24 bears North 00°00'12" East – 1020.943 feet; thence South 37°29'42" East for 4400.894 feet to a point on the east line of said west half; thence South 00°08'33" West for 409.393 to the POINT OF BEGINNING.

Less and Except

A tract of land located in the northeast quarter of Section 23, Township 3 South, Range 2 West, Salt Lake Base and Meridian, said tract being more particularly described as follows:

Commencing at the northeast corner of said Section 23; thence South 89°58'54" West along the north line of said section for 791.000 feet to the POINT OF BEGINNING; thence South 37°29'42" East for 1299.415 feet to a point on the east line of said Section 23, from which the northeast corner of said section bears North 00°00'12" East – 1031.220 feet; thence South 00°00'12" West along said east section line for 180.702 feet; thence North 37°29'42" West for

1527.114 feet to a point on the north line of said Section 23; thence North 89°58'54" East along the north line of said section for 138.608 feet to the POINT OF BEGINNING.

Less and Except

A tract of land traditionally described as the South 80 rods of Section 14, Township 3 South Range 2 West, Salt Lake base and Meridian, said tract being more particularly described as follows:

BEGINNING at a Salt Lake County monument marking the southeast corner of said Section 14; thence South 89°58'54" West along the south line of the section for 2647.919 feet to a Salt Lake County monument marking the south quarter corner of said Section 14; thence South 89°58'44" West continuing along the south line of said section for 2648.752 feet to a Salt Lake County monument marking the southwest corner of said Section 14; thence North 00°02'40" West along the west line of said section for 1325.317 feet; thence South 89°51'12" East for 5298.808 feet to a point on the east line of said section; thence South 00°02'52" West along the east line of said section for 1309.930 feet to the POINT OF BEGINNING.

Less and Except

A parcel of land located in the north half of Sections 14 and 15, Township 3 South, Range 2 West, Salt Lake Base and Meridian, said parcel owned by the Denver and Rio Grande Railroad, said parcel being more particularly described as follows:

Commencing at the north quarter corner of said Section 14; thence North 89°55'21" West along the north line of said Section 14 for 146.669 feet to the POINT OF BEGINNING; thence the following three calls along the south right of way of said railroad: (1) South 56°54'49" West for 1884.169 feet; (2) thence with a curve to the right having a radius of 4397.183 feet, a central angle of 32°12'16" (chord bearing and distance of South 73°00'57" West – 2439.140 feet) and for an arc distance of 2471.547 feet; (3) thence South 89°07'05" West for 1572.971 feet to a point of intersection with the north line of the landfill property; thence along the north line of said landfill property the following two (2) calls: (1) thence North 78°14'54" West for 407.402 feet; (2) thence South 89°55'33" West for 1661.830 feet to a point of intersection with the north right of way of the railroad; thence with said north right of way line the following five (5) calls: (1) North 89°07'34" East for 1067.497 feet; (2) North 00°12'08" West for 87.624 feet; (3) thence North 89°07'05" East for 2563.638 feet; (4) thence with a curve to the left having a radius of 4197.183 feet, a central angle of 32°12'16" (chord bearing and distance of North 73°00'57" East – 2328.199 feet) and for an arc distance of 2359.132 feet; (5) thence North 56°54'49" East for 1578.118 feet to a point on the north line of said Section 14; thence South 89°55'21" East along the north line of said Section 14 for 365.605 feet to the POINT OF BEGINNING.

Less and Except

The Amended Kennecott Daybreak Phase 1 Subdivision as recorded in Book 2004P at Page 164 in the office of the Salt Lake County Recorder except for all lots labeled "P" or "O".

Less and Except

The Amended Kennecott Daybreak Phase II Subdivision as recorded in Book 2004P at Page 382 in the office of the Salt Lake County Recorder except for all lots labeled "P" or "O".

Less and Except

The Daybreak Townhome I Subdivision as recorded in Book 2004P at Page 198 in the office of the Salt Lake County Recorder except for all lots labeled "P" or "O".

Less and Except

The Kennecott Daybreak Phase II Plat 3 Subdivision as recorded in Book 2005P at Page 83 in the office of the Salt Lake County Recorder except for all lots labeled "P" or "O".

Less and Except

The Kennecott Daybreak Plat 4 Subdivision as recorded in Book 2005P at Page 160 in the office of the Salt Lake County Recorder except for all lots labeled "P" or "O".

Less and Except

The Kennecott Daybreak Plat 4 Subdivision Amending Lots O-103, 218, 219, 220, 221, 222, 223, 224, 225, 226 and P-102 as recorded in Book 2006P at Page 189 in the office of the Salt Lake County Recorder except for all lots labeled "P" or "O".

Less and Except

The Carriage Home Condominiums as recorded in Book 2005P at Page 379 in the office of the Salt Lake County Recorder except for all lots labeled "P" or "O".

Less and Except

The Kennecott Daybreak Plat 5 Subdivision as recorded in Book 2006P at Page 34 in the office of the Salt Lake County Recorder except for all lots labeled "P" or "O".

Less and Except

The Amended Kennecott Daybreak Plat 5 Subdivision as recorded in Book 2006P at Page 217 in the office of the Salt Lake County Recorder except for all lots labeled "P" or "O".

Less and Except

The Kennecott Daybreak Plat 6 Subdivision as recorded in Book 2006P at Page 220 in the office of the Salt Lake County Recorder except for all lots labeled "P" or "O".

Less and Except

The Kennecott Daybreak Plat 7 Subdivision as recorded in Book 2006P at Page 294 in the office of the Salt Lake County Recorder except for all lots labeled "P" or "O".

Less and Except

The Kennecott Daybreak Plat 3A Subdivision as recorded in Book 2006P at Page 379 in the office of the Salt Lake County Recorder except for all lots labeled "P" or "O".

Less and Except

The Kennecott Daybreak Condominium Map 3B-1 as recorded in Book 2007P at Page 25 in the office of the Salt Lake County Recorder except for all lots labeled "P" or "O".

Less and Except

The Kennecott Daybreak Condominium Map 3B-2 as recorded in Book 2007P at Page 26 in the office of the Salt Lake County Recorder except for all lots labeled "P" or "O".

Less and Except

The Kennecott Daybreak Condominium Map 3B-3 as recorded in Book 2007P at Page 27 in the office of the Salt Lake County Recorder except for all lots labeled "P" or "O".

Less and Except

The Kennecott Daybreak Condominium Map 3B-4 as recorded in Book 2007P at Page 28 in the office of the Salt Lake County Recorder except for all lots labeled "P" or "O".

Less and Except

The Kennecott Daybreak Condominium Map 3B-5 as recorded in Book 2007P at Page 29 in the office of the Salt Lake County Recorder except for all lots labeled "P" or "O".

Less and Except

The Kennecott Daybreak Condominium Map 3B-6 as recorded in Book 2007P at Page 30 in the office of the Salt Lake County Recorder except for all lots labeled "P" or "O".

Less and Except

The Kennecott Daybreak Condominium Map 3B-7 as recorded in Book 2007P at Page 31 in the office of the Salt Lake County Recorder except for all lots labeled "P" or "O".

Less and Except

The Kennecott Daybreak Condominium Map 3B-8 as recorded in Book 2007P at Page 32 in the office of the Salt Lake County Recorder except for all lots labeled "P" or "O".

Less and Except

The Kennecott Daybreak Condominium Map 3B-9 as recorded in Book 2007P at Page 33 in the office of the Salt Lake County Recorder except for all lots labeled "P" or "O".

Less and Except

The Kennecott Daybreak Condominium Map 3B-10 as recorded in Book 2007P at Page 34 in the office of the Salt Lake County Recorder except for all lots labeled "P" or "O".

Less and Except

The Kennecott Daybreak Corporate Center #1 as recorded in Book 2007P at Page 132 in the office of the Salt Lake County Recorder except for all lots labeled "P" or "O".

Less and Except

The Kennecott Daybreak Plat 8 Subdivision as recorded in Book 2007P at Page 133 in the office of the Salt Lake County Recorder except for all lots labeled "P" or "O".

Less and Except

The Kennecott Daybreak Plat 7A Subdivision Amending Lots 382 thru 397, Parcels A, B, C, D, E, F Q, & R and adding Lots 575 thru 596 of the Kennecott Daybreak Plat 7 Subdivision as recorded in Book 2007P at page 339 in the office of the Salt Lake County Recorder except for all lots labeled "P" or "O".

Less and Except

The Eastlake Village Condominiums Amending Parcels G, H, I, J, M, N, O & P as shown on Daybreak Plat 7 Subdivision as recorded in Book 2007P at page 315 in the office of the Salt Lake County Recorder except for all lots labeled "P" or "O".

Less and Except

The Kennecott Daybreak Subdivision Amending Lots OS2, T1, V1 & V3 of the Kennecott Master Subdivision #1 as recorded in Book 2007P at page 425 in the office of the Salt Lake County Recorder except for all lots labeled "P" or "O".

Less and Except

The Kennecott Daybreak Plat 7B Subdivision Amending Lots 141 thru 153, 225 thru 244, 268 thru 277, 281 thru 286 and 331 thru 335, adding Lots 597 thru 606, and vacating Lots P-130 thru P-133 of the Kennecott Daybreak Plat 7 Subdivision as recorded in Book 2008P at page 12 in the office of the Salt Lake County Recorder except for all lots labeled "P" or "O".

Less and Except

The Kennecott Daybreak Village Center 1A as recorded in Book 2008P at page 100 in the office of the Salt Lake County Recorder except for all lots labeled "P" or "O".

Less and Except

The Amended Eastlake Village Condominiums as recorded in Book 2008P at page 69 in the office of the Salt Lake County Recorder except for all lots labeled "P" or "O".

Less and Except

The Kennecott Daybreak Plat 9A Subdivision Amending Lots 428, 429, 435, 436, 440, 441, 509 thru 526 and 538 thru 543 of the Kennecott Daybreak Plat 9 Subdivision as recorded in Book 2008P at page 137 in the office of the Salt Lake County Recorder except for all lots labeled "P" or "O".

Less and Except (Amended Plat 1A)

The Kennecott Daybreak Phase 1A Amending Lot 0-105 of the Kennecott Daybreak Phase 1 Subdivision Amended as recorded in Book 2008P at page 213 in the office of the Salt Lake County Recorder except for all lots labeled "P" or "O".

Less and Except

The Kennecott Daybreak View Parkway Subdivision Amending Lot T4 of the Kennecott Master Subdivision #1 Amended as recorded in Book 2008P at page 229 in the office of the Salt Lake County Recorder except for all lots labeled "P" or "O".

Less and Except

All properties not owned at the time of this Amendment by (i) Kennecott Land Residential Development Company, a Delaware corporation, (ii) OM Enterprises Company, a Utah corporation, or (iii) South Jordan City, a Utah municipal corporation.