

8521537
02/05/2003 04:45 PM 17.00
Book - 8734 Pg - 6352-6355
GARY W. OTT
RECORDER, SALT LAKE COUNTY, UTAH
LANDMARK TITLE
BY: RDJ, DEPUTY - WE 4 P.

WHEN RECORDED RETURN TO:
Greater Salt Lake Business District
2595 East 3300 South
Salt Lake City, Utah 84109

8521537

Lease

1. **The Parties and The Property.** Karon C. Cook and LaMar Allen Williamson, Successor Trustees of The Williamson Family Trust #2, u/a/d September 3, 1991, hereinafter referred to as "Lessor", hereby leases to Williamson Ocean Trailers, Inc. hereinafter referred to as "Lessee", all those premises situate, lying and being in the County of Salt Lake, State of Utah, commonly known as 8531 South 700 West, Sandy, Utah 84070 and more particularly described in Exhibit "A" which is attached hereto and incorporated herein by this reference (the "Property").

2. **The Term.** TO HAVE AND TO HOLD the Property, together with the appurtenances, unto the Lessee for a term of approximately twenty (20) years commencing January 7, 2003, for and during the latest of January 7, 2023 or until the SBA 504 Loan under SBA Loan Authorization No. CDC 542 266 4008 UT is paid in full.

3. **The Lease Payment.** Lessee covenants and agrees to pay Lessor a lease payment in the sum of \$8,362.00 on the first day of each month during the term of this Lease provided, however, that the amount of rent paid must be substantially the same as the debt service on the Third Party Lender Loan and the SBA 504 Loan together with an amount necessary to cover taxes and assessments, utilities and insurance and a repair/replacement reserve. The lease payment shall be reduced to the extent that it is in excess of the amount needed to meet the debt service and expenses. In the event there is more than one operating company under the terms of the SBA Loan, the lease payments of all operating companies shall be considered together and shall be reduced, pro rata, in the event, when considered together, they are in excess of amount needed to meet the debt service and expenses above described.

4. **The Return of the Property.** Lessee further agrees to deliver up to Lessor at the expiration of said term in as good order and condition as when the same were entered upon by Lessee, reasonable use and wear thereof and damage by the elements excepted.

5. **No Sublease or Assignment.** The Lessee will not let, underlet, assign the Property, or any part thereof, without the prior written consent of Lessor, which consent will not be unreasonably withheld.

6. **Default/Remedies.** And Lessee further covenants and agrees that if any monthly lease payment or any part thereof shall be unpaid for 20 days after the same shall become due; or if default in any of the covenants herein contained to be kept by Lessee is not cured within 20 days from written notice, or if Lessee shall vacate such premises, Lessor may elect, without notice or legal process, to re-enter and take possession of the Property and every and any part thereof and re-let the same and apply the net proceeds so received upon the amount due or to become due under this lease, and Lessee agrees to pay any deficiency.

7. **Utilities, Taxes and Insurance.** Responsibility for utilities, taxes and insurance shall be as indicated [Lessee responsible for (T), Lessor responsible for (L)]:

Power T, Heat T, Water T, Sewer T, Telephone T, Real Property Tax T,
Personal Property Tax T, Fire Insurance on Personal Property T, Glass Insur-
ance T, Others:
None

8. **Maintenance and Repair.** Responsibility for the maintenance and repair of the Property shall be as indicated [Lessee responsible for (T), Lessor responsible for (L)]:

Roof L, Exterior Walls L, Interior Walls L, Structural Repair L, Interior

BK8734PG6352

LTC 31594

Decorating T, Exterior Painting L, Yard Surfacing L, Plumbing Equipment L, Heating and Air Conditioning Equipment L, Electrical Equipment L, Light Globes and Tubes T, Glass Breakage T, Trash Removal T, Snow Removal T, Janitorial T, Others: None

9. **Negligence.** Each party shall be responsible for losses resulting from negligence or misconduct of himself, his employees or invitees.

10. **Lessor's Lien.** Furniture, furnishings and personal property of Lessee may not be removed from the premises until all lease payments and other charges are fully paid, and Lessor shall have a lien upon said personal property until the same are paid in full.

11. **Attorney's Fees and Collection Costs.** In case of failure to faithfully perform the terms and covenants herein set forth, the defaulting party shall pay all costs, expenses, and reasonable attorneys' fees resulting from the enforcement of this agreement or any right arising out of such breach.

12. **SBA Loan Requirements.** In consideration of SBA Loan No. CDC 542 266 4008 UT, Lessor and Lessee agree as follows, anything to the contrary notwithstanding:

- (a) The term of this Lease shall be equal to or longer than the term of the said SBA Loan;
- (b) Lessor and Lessee hereby assign, set over, and transfer to the Small Business Administration and Deseret Certified Development Company all of their right, title, and interest in and to this Lease, as security for said SBA Loan; and
- (c) Lessor and Lessee hereby agree to maintain exactly the present ownership (both identity of owners and percent of ownership) during the entire term of said SBA Loan except for ownership changes of up to 5 per cent beginning six months after the SBA 504 Loan closes.

13. **No Other Agreements.** This agreement supercedes and replaces any and all previous lease agreements between the parties; and said previous lease agreements are hereby canceled by the mutual consent of the parties.

This Lease is executed and effective January 7, 2003.

LESSOR:

The WILLIAMSON FAMILY TRUST #2

By: Karon C. Cook, TTEE
Karon C. Cook, Successor Trustee

By: LaMar Allen Williamson - Trustee
LaMar Allen Williamson, Successor Trustee

LESSEE:


WILLIAMSON OCEAN-TRAILERS, INC.

By: Mark A. Williamson
Mark A. Williamson, President

BK8734PG6353

LEASE NOTARY PAGE

STATE OF UTAH)
)
COUNTY OF Salt Lake)
)
:SS.
)



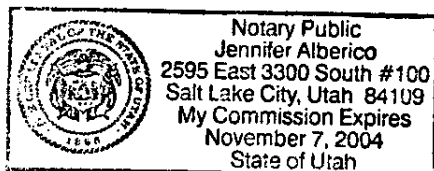
The foregoing instrument was acknowledged before me this January 7, 2003 by Karon C. Cook and LaMar Allen Williamson , Successor Trustees, The Williamson Family Trust #2.




Notary Public

STATE OF UTAH)
)
COUNTY OF Salt Lake)
)
:SS.
)

The foregoing instrument was acknowledged before me this January 7, 2003 by Mark A. Williamson, President, Williamson Ocean Trailers, Inc.





Notary Public

BK8734PG6354

SBA 504 Loan No.: CDC 542 266 4008 UT

EXHIBIT A

The land described in the foregoing document is located in Salt Lake County, State of Utah and is described more particularly as:

PARCEL NO. 1: *TAX PARCEL 21-36-351-002*

Beginning at a point on the East line of 700 West Street 33.0 feet North 89°59'27" East and North 0°02'25" East 305.18 feet from the Southwest corner of Section 36, Township 2 South, Range 1 West, Salt Lake Base and Meridian, and running thence North 89°59'27" East 476.93 feet to the West right of way line of Galena Canal; thence along said right of way line North 40°27' West 32.85 feet; thence also along said right of way North 1°27' West 261.58 feet; thence South 89°59'27" West 448.88 feet to the East line of 700 West Street thence South 0°02'25" West 286.50 feet to the point of beginning.

Less and excepting the West 7 feet of subject property.

PARCEL NO. 2: *TAX PARCEL 21-36-351-001*

Beginning at the point on the east line of 700 West Street, said point being North 89°59'27" East 33.0 feet and North 0°12'25" East 591.68 feet from the Southwest corner of Section 36, Township 2 South, Range 1 West, Salt Lake Base and Meridian, and running thence North 0°12'25" East 64.0 feet; thence North 89°59'27" East 447.029 feet to the West right of way line of the Galena Canal; thence South 1°27' East 64.02 feet; thence South 89°59'27" West 448.88 feet to the point of beginning.

Less and excepting the West 7 feet of subject property.

BK8734PG6355