

**REALLOCATION**

**to WEBER BASIN WATER CONSERVANCY DISTRICT  
for Water Reallocation for use by Individuals**

The following first described lands have been allotted 1.25 acre-feet of water by Petition and Order recorded as    Book 403, Page 304, Reallocation and Order recorded as    Book    Page   , Transfer and Order recorded as,    Book   , Page   , records of DAVIS County, Utah. Such lands have since the REALLOCATION and order been divided into additional separate ownerships by reason whereof 1.25 acre-feet of water now allotted thereto and the lien created thereby should be reallocated to the lands more particularly described under "Descriptions of Lands with Quantities as Reallocated". The undersigned, Secretary of Weber Basin Water Conservancy District, accordingly hereby applies to the Board of Directors of such District for such reallocation and requests that a time and place for hearing upon this application be fixed, and notice thereof be given to all interested parties in the manner provided by the Rules and Regulations of the District.


**FIRST DESCRIBED LANDS**

09-077-0004 CANFIELD, MICHAEL L & DEEANN 1.25 AF  
BEG AT A PT E 217.20 FT & N 1^29' E 96.50 FT FR SW COR OF SEC 12-T4N-R1W, SLM; TH N 1^29' E 95.50 FT; TH E 155.85 FT; TH S 2^35' W 95.62 FT; TH W 153.93 FT TO POB. CONT. 0.35 ACRES

**DESCRIPTIONS OF LANDS WITH QUANTITIES AS REALLOCATED**

09-077-0200 UTAH DEPARTMENT OF TRANSPORATION 1.25 AF  
A TRACT OF LAND IN FEE FOR THE WIDENING OF AN EXIST EXPRESSWAY, US-89 KNOWN AS PROJECT NO. S-0089(406)398, BEING ALL OF AN ENTIRE TRACT OF PPTY, SIT IN THE SW 1/4 SW 1/4 OF SEC 12-T4N-R1W, SLB&M. THE BNDRY OF SD TRACT OF LAND ARE DESC AS FOLLOWS: BEG ON THE E LINE OF A HWY AT A PT 217.2 FT E ALG THE SEC LINE & N 1^29' E 96.50 FT FR THE SW COR OF SEC 12-T4N-R1W, SLB&M; & RUN TH N 1^29' E 95.50 FT ALG SD HWY; TH E 155.85 FT; TH S 2^35' W 95.62 FT; TH W 153.93 FT TO THE POB. CONT. 0.34 ACRES

Dated May 28, 2020


  
Tage I. Flint  
Weber Basin Water Conservancy District  
\*\*\*\*\*

State of UTAH        }  
                          : SS  
County of DAVIS }

On this 28 day of May, 2020, personally appeared before me TAGE I. FLINT, known by me to be Secretary of the Weber Basin Water Conservancy District, the signer of the above instrument, who duly acknowledged to me that he executed the same.

Deena M Harris, Notary Public

Residing at Layden, UT  
My commission expires 7-09-2023



**ORDER ON APPLICATION**


Application having been made for the reallocation of 1.25 acre-feet of water and the lien created by the allotment thereof as described in the above application, which application is in proper form, and all parties interested in such allotment having been given notice thereof and of the time and place of hearing thereon, and after hearing by the Board of Directors of Weber Basin Water Conservancy District, it is hereby determined that the granting of such application is in the best interest of the District, and it is hereby ORDERED that such application be granted under the same terms and conditions as in the original Petition and Order for allotment of water (which by reference are deemed incorporated herein), except that the water shall hereafter be allotted to the lands above described as set forth under the heading "Descriptions of lands with Quantities as Reallocated", and the lien created by such original petition and order is transferred to and is pro-rated among and shall hereafter attach to the several tracts described under the heading "Descriptions of Lands with Quantities as Reallocated", in the proportion to which the water reallocated to each tract bears to the total water reallocated hereunder to all such tracts.

Dated May 28, 2020

WEBER BASIN WATER CONSERVANCY DISTRICT

**ATTEST:**

  
Tage J. Flint

By  President  
Dee A. Waldron

