

Recording requested and
when recorded, return to:

VP Daybreak Operations LLC
11248 Kestrel Rise Road, Suite 201
South Jordan, UT 84009
Attention: Matt Dean

13710491
7/7/2021 11:03:00 AM \$1114.00
Book - 11202 Pg - 5508-5525
RASHELLE HOBBS
Recorder, Salt Lake County, UT
COTTONWOOD TITLE
BY: eCASH, DEPUTY - EF 18 P.

**AFFIDAVIT OF CLARIFICATION TO AMENDED AND RESTATED DECLARATION
OF COVENANTS, CONDITIONS AND RESTRICTIONS FOR
GARDEN PARK VILLAGE**

**THIS AFFIDAVIT OF CLARIFICATION TO AMENDED AND RESTATED
DECLARATION OF COVENANTS, CONDITIONS AND RESTRICTIONS FOR
GARDEN PARK VILLAGE** (this “**Affidavit**”) is made and entered into as of this
June 28, 2021, by **VP DAYBREAK OPERATIONS LLC**, a Delaware limited liability
company, as successor-in-interest to Kennecott Land Company, a Delaware corporation, as
declarant (“**Declarant**”), and Ivory Homes, LTD., a Utah limited partnership (“**Ivory Homes**”),
under that certain Declaration of Covenants, Conditions and Restrictions for Garden Park
Village, recorded on October 16, 2009, as Entry No. 10818988, in Book 9771, beginning at Page
6207 of the Official Records of Salt Lake County (the “**Initial Declaration**”), as amended and
restated by that certain Amended and Restated Declaration of Covenants, Conditions and
Restrictions for Garden Park Village recorded on December 7, 2020, as Entry No. 13485904, in
Book 11075, beginning at Page 823 of the Official Records of Salt Lake County (the “**Amended
and Restated Declaration**”), and sometimes referred to herein as the “**Declaration**”).

RECITALS:

- A. Pursuant to the Declaration, Declarant and Ivory Homes have established the Garden Park Village Project (the “**Project**”) initially consisting of various “Lots” as more particularly defined and described therein. The Project is located within the community commonly known as “*Daybreak*” located in South Jordan, Utah.
- B. Declarant and Ivory Homes desire to further clarify certain provisions of the Amended and Restated Declaration.

NOW, THEREFORE, Declarant and Ivory Homes hereby declare the following:

- 1. **Definitions.** Unless otherwise defined herein, all capitalized terms shall have the meaning assigned to them in the Declaration.

ACCOMMODATION RECORDING ONLY.
COTTONWOOD TITLE INSURANCE AGENCY,
INC. MAKES NO REPRESENTATION AS TO
CONDITION OF TITLE, NOR DOES IT ASSUME
ANY RESPONSIBILITY FOR VALIDITY,
SUFFICIENCY OR EFFECTS OF DOCUMENT.

2. **Amended and Restated.** It is Declarant's and Ivory Homes' intent that the Amended and Restated Declaration amends, restates and replaces the Initial Declaration in its entirety.
3. **Legal Description of the Garden Village Park Project.** That certain real property, lots and units listed on **Exhibit A** of this Affidavit is the same real property, lots and units listed on **Exhibit A** of the Amended and Restated Declaration and is the only property Declarant intends to be subject to the Declaration.
4. **Full Force and Effect.** Except as specifically amended hereby, the Declaration remains in full force and effect.
5. **Incorporation by Reference.** The Recitals to this Affidavit are hereby incorporated herein by this reference.

[Signatures on the Following Page]


IN WITNESS WHEREOF, as of this June 29th, 2021, Declarant has executed this Affidavit.

Declarant:

VP DAYBREAK OPERATIONS LLC,
a Delaware limited liability company

By: Miller Family Real Estate, L.L.C.,
a Utah limited liability company

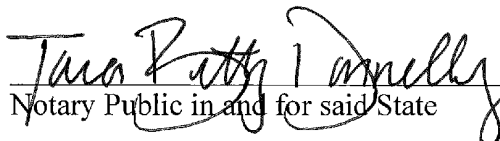
Its: Authorized Manager


By: 
Brad Holmes, President

STATE OF UTAH)
) SS.
COUNTY OF SALT LAKE)

On June 29th, 2021, personally appeared before me, a Notary Public, Brad Holmes, the President of Miller Family Real Estate, L.L.C., a Utah limited liability company, the Authorized Manager of VP DAYBREAK OPERATIONS LLC, a Delaware limited liability company, personally known or proved to me to be the person whose name is subscribed to the above instrument who acknowledged to me that he executed the above instrument on behalf of VP DAYBREAK OPERATIONS LLC, a Delaware limited liability company.

WITNESS my hand and official Seal.


Notary Public in and for said State
My commission expires: 5.10.23



[SEAL]

Ivory Homes:

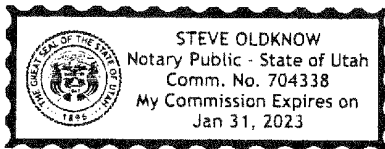
IVORY HOMES, LTD,
a Utah limited partnership

By: [Signature]
Name: Ryan Tesch
Its: CFO

STATE OF UTAH)
) :ss.
COUNTY OF SALT LAKE)

On JULY 01, 2021, personally appeared before me, a Notary Public,
RYAN TESCH, the CFO of IVORY HOMES, LTD., a Utah limited
partnership, personally known or proved to me to be the person whose name is subscribed to
the above instrument who acknowledged to me that he executed the above instrument on
behalf of IVORY HOMES, LTD., a Utah limited partnership.

WITNESS my hand and official Seal.



[SEAL]

[Signature]
Notary Public in and for said State

My commission expires: JAN 31, 2023

EXHIBIT A

LEGAL DESCRIPTION OF THE GARDEN PARK VILLAGE PROJECT

The real property, lots and units subject to the foregoing Affidavit are located in Salt Lake County, Utah and more fully described as follows:

| SUBDIVISION | PARCEL NUMBER | LOT/UNIT | | PROPERTY ADDRESS |
|--|----------------|----------|-------------------------|----------------------|
| | | LOT | UNIT | |
| Kennecott Daybreak Village 4A Multi Family 1 | 26242260090000 | LOT | 218 | 11209 S OAKMOND RD |
| | 26242260100000 | LOT | 217 | 11213 S OAKMOND RD |
| | 26242260110000 | LOT | 216 | 11219 S OAKMOND RD |
| | 26242260120000 | LOT | 215 | 11223 S OAKMOND RD |
| | 26242260130000 | LOT | 214 | 11227 S OAKMOND RD |
| | 26242260140000 | LOT | 213 | 11231 S OAKMOND RD |
| | 26242260170000 | LOT | P-120 | 4847 W RAPHANUS LN |
| | 26242290360000 | LOT | 200 | 4881 W BLACK TWIG DR |
| | 26242290390000 | LOT | 203 | 4869 W BLACK TWIG DR |
| | 26242290420000 | LOT | 201 | 4877 W BLACK TWIG DR |
| | 26242290430000 | LOT | 201 | 4873 W BLACK TWIG DR |
| | 26242290430000 | LOT | 202 | 4873 W BLACK TWIG DR |
| | 26242290440000 | LOT | 204 | 4863 W BLACK TWIG DR |
| | 26242290450000 | LOT | 204 | 4861 W BLACK TWIG DR |
| | 26242290450000 | LOT | 205 | 4861 W BLACK TWIG DR |
| | 26242340220000 | LOT | 193 | 11103 S TYDEMAN WY |
| | 26242340220000 | LOT | 194 | 11103 S TYDEMAN WY |
| | 26242340230000 | LOT | 194 | 11109 S TYDEMAN WY |
| | 26242340230000 | LOT | 195 | 11109 S TYDEMAN WY |
| | 26242340240000 | LOT | 195 | 11113 S TYDEMAN WY |
| | 26242340240000 | LOT | 196 | 11113 S TYDEMAN WY |
| | 26242340250000 | LOT | 196 | 11117 S TYDEMAN WY |
| | 26242340250000 | LOT | 197 | 11117 S TYDEMAN WY |
| | 26242340260000 | LOT | 197 | 11121 S TYDEMAN WY |
| | 26242340260000 | LOT | 198 | 11121 S TYDEMAN WY |
| | 26242340270000 | LOT | 198 | 11123 S TYDEMAN WY |
| | 26242340270000 | LOT | 199 | 11123 S TYDEMAN WY |
| 26242340280000 | LOT | 199 | 11127 S TYDEMAN WY | |
| 27191010060000 | LOT | 206 | 11112 S KESTREL RISE RD | |
| 27191010070000 | LOT | 207 | 11116 S KESTREL RISE RD | |
| 27191010080000 | LOT | 208 | 11118 S KESTREL RISE RD | |
| 27191010090000 | LOT | 209 | 11124 S KESTREL RISE RD | |

| | | | | |
|---|----------------|-----|-------|-------------------------|
| | 27191010100000 | LOT | 210 | 11128 S KESTREL RISE RD |
| | 27191010110000 | LOT | 211 | 11132 S KESTREL RISE RD |
| | 27191010120000 | LOT | 212 | 11136 S KESTREL RISE RD |
| Kennecott Daybreak Village 4A Plat 2 Amended | 26242280070000 | LOT | 137 | 11057 S CASCABEL DR |
| | 26242280080000 | LOT | 138 | 11063 S CASCABEL DR |
| | 26242280090000 | LOT | 139 | 11067 S CASCABEL DR |
| | 26242280100000 | LOT | P-106 | 11071 S CASCABEL DR |
| | 26242280110000 | LOT | 140 | 11077 S CASCABEL DR |
| | 26242280120000 | LOT | 141 | 11081 S CASCABEL DR |
| | 26242290170000 | LOT | 136 | 11036 S KESTREL RISE RD |
| | 26242290180000 | LOT | 135 | 11042 S KESTREL RISE RD |
| | 26242290190000 | LOT | 134 | 11048 S KESTREL RISE RD |
| | 26242290200000 | LOT | P-105 | 11052 S KESTREL RISE RD |
| | 26242290210000 | LOT | 133 | 11056 S KESTREL RISE RD |
| | 26242290220000 | LOT | 128 | 11091 S CASCABEL DR |
| | 26242290230000 | LOT | 129 | 11089 S CASCABEL DR |
| | 26242290240000 | LOT | 130 | 11087 S CASCABEL DR |
| | 26242290250000 | LOT | 131 | 11083 S CASCABEL DR |
| | 26242290260000 | LOT | 132 | 11066 S KESTREL RISE RD |
| | 26242290270000 | LOT | P-104 | 11109 S CASCABEL DR |
| | 26242290280000 | LOT | 127 | 11121 S CASCABEL DR |
| | 26242290290000 | LOT | 126 | 11119 S CASCABEL DR |
| | 26242290300000 | LOT | 125 | 11117 S CASCABEL DR |
| | 26242290310000 | LOT | 124 | 11113 S CASCABEL DR |
| | 26242290320000 | LOT | 123 | 11102 S KESTREL RISE RD |
| Kennecott Daybreak Village 4A Plat 6 | 26134770010000 | LOT | 296 | 4981 W VINSANTO LN |
| | 26134770020000 | LOT | 297 | 4961 W VINSANTO LN |
| | 26134770030000 | LOT | 298 | 4955 W VINSANTO LN |
| | 26134770040000 | LOT | 299 | 4979 W VINSANTO LN |
| | 26134770050000 | LOT | 300 | 4973 W VINSANTO LN |
| | 26134770060000 | LOT | 301 | 4969 W VINSANTO LN |
| | 26134770070000 | LOT | 302 | 4967 W VINSANTO LN |
| | 26134770080000 | LOT | 303 | 10982 S CASCABEL DR |
| | 26134770090000 | LOT | 304 | 10984 S CASCABEL DR |
| | 26134780010000 | LOT | 319 | 10952 S KESTREL RISE RD |
| | 26134780020000 | LOT | 320 | 10948 S KESTREL RISE RD |
| | 26134780030000 | LOT | 321 | 10946 S KESTREL RISE RD |
| | 26134780040000 | LOT | 322 | 10944 S KESTREL RISE RD |
| | 26134780050000 | LOT | 323 | 10942 S KESTREL RISE RD |

| | | | | |
|--|----------------|-----|-------|-------------------------|
| | 26134780060000 | LOT | 327 | 10967 S CASCABEL DR |
| | 26134780070000 | LOT | 328 | 10973 S CASCABEL DR |
| | 26134780080000 | LOT | 329 | 10979 S CASCABEL DR |
| | 26134780090000 | LOT | 324 | 10954 S KESTREL RISE RD |
| | 26134780100000 | LOT | 325 | 10958 S KESTREL RISE RD |
| | 26134780110000 | LOT | 326 | 10962 S KESTREL RISE RD |
| | 26134780120000 | LOT | 330 | 10991 S CASCABEL DR |
| | 26134780130000 | LOT | 331 | 10989 S CASCABEL DR |
| | 26134780140000 | LOT | 332 | 10987 S CASCABEL DR |
| | 26134780150000 | LOT | 333 | 10983 S CASCABEL DR |
| | 26134780160000 | LOT | 334 | 10981 S CASCABEL DR |
| | 26134780170000 | LOT | P-130 | 10974 S KESTREL RISE RD |
| | 26134780180000 | LOT | 339 | 11002 S KESTREL RISE RD |
| | 26134780190000 | LOT | 338 | 10996 S KESTREL RISE RD |
| | 26134780200000 | LOT | 337 | 10994 S KESTREL RISE RD |
| | 26134780210000 | LOT | 336 | 10992 S KESTREL RISE RD |
| | 26134780220000 | LOT | 335 | 10988 S KESTREL RISE RD |
| | 26134780230000 | LOT | 340 | 4888 W BLACK TWIG DR |
| | 26134780240000 | LOT | 341 | 4884 W BLACK TWIG DR |
| | 26134780250000 | LOT | 342 | 4882 W BLACK TWIG DR |
| | 26134780260000 | LOT | 343 | 4876 W BLACK TWIG DR |
| | 26134780270000 | LOT | 344 | 4872 W BLACK TWIG DR |
| | 26134780280000 | LOT | 345 | 4866 W BLACK TWIG DR |
| | 26242040020000 | LOT | 268 | 11033 S PORCINI DR |
| | 26242040030000 | LOT | 269 | 11022 S FENNELL WY |
| | 26242040040000 | LOT | 270 | 11014 S FENNELL WY |
| | 26242040050000 | LOT | 272 | 11043 S PORCINI DR |
| | 26242040060000 | LOT | 273 | 11053 S PORCINI DR |
| | 26242040070000 | LOT | 276 | 11063 S PORCINI DR |
| | 26242040080000 | LOT | 271 | 11024 S FENNELL WY |
| | 26242040090000 | LOT | 274 | 11032 S FENNELL WY |
| | 26242040100000 | LOT | 275 | 11038 S FENNELL WY |
| | 26242040110000 | LOT | 277 | 11048 S FENNELL WY |
| | 26242040120000 | LOT | P-127 | 11071 S PORCINI DR |
| | 26242040130000 | LOT | 278 | 11081 S PORCINI DR |
| | 26242040140000 | LOT | 279 | 11062 S FENNELL WY |
| | 26242310050000 | LOT | 292 | 11057 S FENNELL WY |
| | 26242310060000 | LOT | 295 | 11038 S RADICCHIO DR |
| | 26242310070000 | LOT | 293 | 11061 S FENNELL WY |
| | 26242310080000 | LOT | 294 | 11044 S RADICCHIO DR |
| | 26242320040000 | LOT | 280 | 5013 W VINSANTO LN |

| | | | | |
|---|----------------|-----|-------|-------------------------|
| | 26242320050000 | LOT | 281 | 5009 W VINSANTO LN |
| | 26242320060000 | LOT | 282 | 4998 W RADICCHIO DR |
| | 26242320070000 | LOT | 283 | 4994 W RADICCHIO DR |
| | 26242320080000 | LOT | 284 | 4988 W RADICCHIO DR |
| | 26242320090000 | LOT | 285 | 4984 W RADICCHIO DR |
| | 26242320100000 | LOT | 286 | 4978 W RADICCHIO DR |
| | 26242320110000 | LOT | 287 | 4974 W RADICCHIO DR |
| | 26242320120000 | LOT | 289 | 11027 S FENNEL WY |
| | 26242320130000 | LOT | 290 | 11031 S FENNEL WY |
| | 26242320140000 | LOT | 291 | 11039 S FENNEL WY |
| | 26242320150000 | LOT | 288 | 4968 W RADICCHIO DR |
| | 26242320160000 | LOT | P-128 | 4956 W RADICCHIO DR |
| | 26242320170000 | LOT | 305 | 11008 S CASCABEL DR |
| | 26242320180000 | LOT | 306 | 11006 S CASCABEL DR |
| | 26242320190000 | LOT | 307 | 11004 S CASCABEL DR |
| | 26242320200000 | LOT | 308 | 11002 S CASCABEL DR |
| | 26242320210000 | LOT | 309 | 10998 S CASCABEL DR |
| | 26242320220000 | LOT | P-129 | 11023 S RADICCHIO DR |
| | 26242320230000 | LOT | 310 | 11033 S RADICCHIO DR |
| | 26242320240000 | LOT | 311 | 11029 S RADICCHIO DR |
| | 26242320250000 | LOT | 312 | 11021 S RADICCHIO DR |
| | 26242320260000 | LOT | 313 | 11019 S RADICCHIO DR |
| | 26242320270000 | LOT | 314 | 11012 S CASCABEL DR |
| | 26242320280000 | LOT | 315 | 4922 W BLACK TWIG DR |
| | 26242320290000 | LOT | 316 | 4916 W BLACK TWIG DR |
| | 26242320300000 | LOT | 317 | 4908 W BLACK TWIG DR |
| | 26242320310000 | LOT | 318 | 4904 W BLACK TWIG DR |
| Garden Park Lakeside Phase 1 Subdivision | 26134760060000 | LOT | P-101 | 10919 S KESTREL RISE RD |
| | 26134760070000 | LOT | 107 | 10921 S KESTREL RISE RD |
| | 26134760080000 | LOT | 108 | 10923 S KESTREL RISE RD |
| | 26134760090000 | LOT | 109 | 10927 S KESTREL RISE RD |
| | 26134760100000 | LOT | 110 | 10929 S KESTREL RISE RD |
| | 26134760110000 | LOT | 111 | 10931 S KESTREL RISE RD |
| | 26134760120000 | LOT | 112 | 10933 S KESTREL RISE RD |
| | 26134760130000 | LOT | 113 | 10937 S KESTREL RISE RD |
| | 26134760140000 | LOT | P-102 | 10939 S KESTREL RISE RD |
| | 26134760150000 | LOT | 114 | 10941 S KESTREL RISE RD |
| | 26134760160000 | LOT | 115 | 10943 S KESTREL RISE RD |
| | 26134760170000 | LOT | 116 | 10949 S KESTREL RISE RD |
| | 26134760180000 | LOT | 117 | 10953 S KESTREL RISE RD |
| | 26134760190000 | LOT | 125 | 10989 S KESTREL RISE RD |

| | | | | |
|---|----------------|-----|-------|-------------------------|
| | 26134760200000 | LOT | 124 | 10987 S KESTREL RISE RD |
| | 26134760210000 | LOT | 123 | 10983 S KESTREL RISE RD |
| | 26134760220000 | LOT | 122 | 10981 S KESTREL RISE RD |
| | 26134760230000 | LOT | P-104 | 10979 S KESTREL RISE RD |
| | 26134760240000 | LOT | 121 | 10973 S KESTREL RISE RD |
| | 26134760250000 | LOT | 120 | 10969 S KESTREL RISE RD |
| | 26134760260000 | LOT | 119 | 10963 S KESTREL RISE RD |
| | 26134760270000 | LOT | 118 | 10959 S KESTREL RISE RD |
| | 26134880010000 | LOT | 106 | 10947 S KESTREL RISE RD |
| | 26134880020000 | LOT | 105 | 10951 S KESTREL RISE RD |
| | 26134880030000 | LOT | 104 | 10961 S KESTREL RISE RD |
| | 26134880040000 | LOT | 103 | 10967 S KESTREL RISE RD |
| | 26134880050000 | LOT | 102 | 10971 S KESTREL RISE RD |
| | 26134880060000 | LOT | 101 | 10977 S KESTREL RISE RD |
| | 26134890010000 | LOT | P-103 | 10957 S KESTREL RISE RD |
| | 26134890020000 | | | 10962 S KESTREL RISE RD |
| Garden Park Lakeside Phase 2 Subdivision | 26134760290000 | LOT | P-105 | 10989 S KESTREL RISE RD |
| | 26134760300000 | LOT | 205 | 11013 S KESTREL RISE RD |
| | 26134760310000 | LOT | 206 | 11011 S KESTREL RISE RD |
| | 26134760320000 | LOT | 207 | 11009 S KESTREL RISE RD |
| | 26134760330000 | LOT | 208 | 11007 S KESTREL RISE RD |
| | 26134760340000 | LOT | 209 | 11003 S KESTREL RISE RD |
| | 26134760350000 | LOT | 210 | 11001 S KESTREL RISE RD |
| | 26134760360000 | LOT | 211 | 10991 S KESTREL RISE RD |
| | 26134760370000 | LOT | 212 | 10993 S KESTREL RISE RD |
| | 26134760380000 | LOT | 213 | 10997 S KESTREL RISE RD |
| | 26134760390000 | | | 11039 S KESTREL RISE RD |
| | 26134790040000 | | | 11039 S KESTREL RISE RD |
| | 26242420010000 | LOT | 201 | 11023 S KESTREL RISE RD |
| | 26242420040000 | LOT | 204 | 11017 S KESTREL RISE RD |
| | 26242430010000 | LOT | 234 | 11027 S KESTREL RISE RD |
| | 26242430020000 | LOT | P-106 | 11039 S KESTREL RISE RD |
| | 26242430030000 | | | 11039 S KESTREL RISE RD |
| | 26242430060000 | LOT | 231 | 11033 S KESTREL RISE RD |
| | 26242430070000 | LOT | P-108 | 11050 S TILLER LN |
| | 26242430080000 | LOT | 230 | 11063 S KESTREL RISE RD |
| | 26242440010000 | LOT | 222 | 11057 S KESTREL RISE RD |
| | 26242440020000 | LOT | 221 | 11053 S KESTREL RISE RD |
| | 26242440030000 | LOT | 220 | 11051 S KESTREL RISE RD |
| | 26242440040000 | LOT | 219 | 11049 S KESTREL RISE RD |
| | 26242450010000 | LOT | 223 | 11061 S KESTREL RISE RD |

| | | | | |
|---|----------------|------|-------|--------------------------|
| | 26242450020000 | | | 11065 S KESTREL RISE RD |
| | 26242450030000 | LOT | 229 | 11067 S KESTREL RISE RD |
| | 26242450040000 | LOT | 228 | 11069 S KESTREL RISE RD |
| | 26242450050000 | LOT | 227 | 11071 S KESTREL RISE RD |
| | 26242450060000 | LOT | 226 | 11073 S KESTREL RISE RD |
| | 27183610010000 | LOT | 214 | 10999 S KESTREL RISE RD |
| | 27183610020000 | LOT | 215 | 11037 S KESTREL RISE RD |
| | 27183610030000 | LOT | 216 | 11041 S KESTREL RISE RD |
| | 27183610040000 | LOT | 217 | 11043 S KESTREL RISE RD |
| | 27191030540000 | LOT | 218 | 11047 S KESTREL RISE RD |
| | 27191030550000 | LOT | P-107 | 11059 S KESTREL RISE RD |
| | 27191030560000 | LOT | 225 | 11077 S KESTREL RISE RD |
| | 27191030570000 | LOT | 224 | 11079 S KESTREL RISE RD |
| Garden Park Phase 1 Condo | 27191020010000 | UNIT | 101 | 4764 W DUCKHORN DR # 101 |
| | 27191020020000 | UNIT | 102 | 4764 W DUCKHORN DR # 102 |
| | 27191020030000 | UNIT | 103 | 4764 W DUCKHORN DR # 103 |
| | 27191020040000 | UNIT | 104 | 4764 W DUCKHORN DR # 104 |
| | 27191020050000 | UNIT | 105 | 4764 W DUCKHORN DR # 105 |
| | 27191020060000 | UNIT | 106 | 4764 W DUCKHORN DR # 106 |
| | 27191020070000 | UNIT | 107 | 4764 W DUCKHORN DR # 107 |
| | 27191020080000 | UNIT | 108 | 4764 W DUCKHORN DR # 108 |
| | 27191020090000 | UNIT | 109 | 4764 W DUCKHORN DR # 109 |
| | 27191020100000 | UNIT | 110 | 4764 W DUCKHORN DR # 110 |
| | 27191020110000 | | | 4764 W DUCKHORN DR |
| Kennecott Daybreak Village 4A Plat 3 | 26242010010000 | LOT | 192 | 5032 W BLACK TWIG DR |
| | 26242010020000 | LOT | 191 | 5022 W BLACK TWIG DR |
| | 26242010030000 | LOT | 190 | 5012 W BLACK TWIG DR |
| | 26242010040000 | LOT | P-119 | 5034 W BLACK TWIG DR |
| | 26242290330000 | LOT | P-116 | 4879 W BLACK TWIG DR |
| | 26242300010000 | LOT | P-118 | 4980 W BLACK TWIG DR |
| | 26242300020000 | LOT | 189 | 4988 W BLACK TWIG DR |
| | 26242300030000 | LOT | 188 | 4982 W BLACK TWIG DR |
| | 26242300040000 | LOT | 187 | 4974 W BLACK TWIG DR |
| | 26242310010000 | LOT | 186 | 4956 W BLACK TWIG DR |
| | 26242310020000 | LOT | 185 | 4946 W BLACK TWIG DR |
| | 26242310030000 | LOT | 184 | 4938 W BLACK TWIG DR |
| | 26242330010000 | LOT | P-112 | 11129 S WALTANA WY |
| | 26242330020000 | LOT | P-113 | 11114 S TYDEMAN WY |
| | 26242330030000 | LOT | P-111 | 11147 S WALTANA WY |
| | 26242330040000 | LOT | P-110 | 11128 S TYDEMAN WY |

| | | | | |
|--|----------------|-----|-------|----------------------|
| | 26242330050000 | LOT | C-101 | 11150 S TYDEMAN WY |
| | 26242340010000 | LOT | P-114 | 4961 W BLACK TWIG DR |
| | 26242340030000 | LOT | 176 | 4949 W BLACK TWIG DR |
| | 26242340040000 | LOT | 177 | 4943 W BLACK TWIG DR |
| | 26242340050000 | LOT | 178 | 4939 W BLACK TWIG DR |
| | 26242340060000 | LOT | 179 | 4933 W BLACK TWIG DR |
| | 26242340070000 | LOT | 180 | 4929 W BLACK TWIG DR |
| | 26242340090000 | LOT | P-109 | 11133 S TYDEMAN WY |
| | 26242340120000 | LOT | 165 | 4902 W VEEROMA WY |
| | 26242340130000 | LOT | 164 | 4892 W VEEROMA WY |
| | 26242340140000 | LOT | 163 | 4882 W VEEROMA WY |
| | 26242350010000 | LOT | 175 | 11096 S RADICCHIO DR |
| | 26242350020000 | LOT | 174 | 11094 S RADICCHIO DR |
| | 26242350030000 | LOT | 173 | 11092 S RADICCHIO DR |
| | 26242350040000 | LOT | 172 | 11088 S RADICCHIO DR |
| | 26242350050000 | LOT | 171 | 11086 S RADICCHIO DR |
| | 26242350060000 | LOT | P-108 | 11110 S RADICCHIO DR |
| | 26242350070000 | LOT | 166 | 11102 S RADICCHIO DR |
| | 26242350080000 | LOT | 167 | 11104 S RADICCHIO DR |
| | 26242350090000 | LOT | 168 | 11106 S RADICCHIO DR |
| | 26242350100000 | LOT | 169 | 11108 S RADICCHIO DR |
| | 26242350110000 | LOT | 170 | 11112 S RADICCHIO DR |
| | 26242360010000 | LOT | P-115 | 4915 W BLACK TWIG DR |
| | 26242360020000 | LOT | 157 | 4917 W BLACK TWIG DR |
| | 26242360030000 | LOT | 156 | 4909 W BLACK TWIG DR |
| | 26242360040000 | LOT | 155 | 4903 W BLACK TWIG DR |
| | 26242360050000 | LOT | 154 | 4897 W BLACK TWIG DR |
| | 26242370010000 | LOT | 158 | 11081 S RADICCHIO DR |
| | 26242370020000 | LOT | 153 | 11062 S CASCABEL DR |
| | 26242370030000 | LOT | 159 | 11089 S RADICCHIO DR |
| | 26242370040000 | LOT | 152 | 11072 S CASCABEL DR |
| | 26242370050000 | LOT | P-107 | 11091 S RADICCHIO DR |
| | 26242370060000 | LOT | 160 | 11101 S RADICCHIO DR |
| | 26242370070000 | LOT | 151 | 11082 S CASCABEL DR |
| | 26242370080000 | LOT | 161 | 11109 S RADICCHIO DR |
| | 26242370090000 | LOT | 150 | 11088 S CASCABEL DR |
| | 26242370100000 | LOT | 162 | 11117 S RADICCHIO DR |
| | 26242370110000 | LOT | 149 | 11096 S CASCABEL DR |
| | 26242370120000 | LOT | 146 | 4862 W VEEROMA WY |
| | 26242370130000 | LOT | 147 | 4854 W VEEROMA WY |
| | 26242370140000 | LOT | 148 | 4844 W VEEROMA WY |

| | | | | |
|------------------------------|----------------|------|-------|--------------------------|
| | 26242380010000 | LOT | 145 | 11133 S CASCABEL DR |
| | 26242380020000 | LOT | 144 | 11141 S CASCABEL DR |
| | 26242380030000 | LOT | 143 | 11147 S CASCABEL DR |
| | 26242380040000 | LOT | 142 | 11151 S CASCABEL DR |
| | 27191010010000 | LOT | P-117 | 11126 S KESTREL RISE RD |
| | 26242260010000 | LOT | P-101 | 4917 W VEEROMA WY |
| | 26242260020000 | LOT | 101 | 11192 S ARUGLA WY |
| | 26242260030000 | LOT | 102 | 11196 S ARUGLA WY |
| | 26242260040000 | LOT | 103 | 11204 S ARUGLA WY |
| | 26242260050000 | LOT | 104 | 11208 S ARUGLA WY |
| | 26242270010000 | LOT | P-103 | 4867 W VEEROMA WY |
| | 26242270020000 | LOT | 107 | 11189 S ARUGLA WY |
| | 26242270030000 | LOT | 108 | 11181 S ARUGLA WY |
| | 26242270040000 | LOT | 109 | 4856 W RAPHANUS LN |
| | 26242270050000 | LOT | 110 | 4854 W RAPHANUS LN |
| | 26242270060000 | LOT | 111 | 4852 W RAPHANUS LN |
| | 26242270070000 | LOT | 112 | 4848 W RAPHANUS LN |
| | 26242270080000 | LOT | 113 | 4846 W RAPHANUS LN |
| | 26242270090000 | LOT | P-102 | 4834 W RAPHANUS LN |
| | 26242270100000 | LOT | 114 | 4824 W RAPHANUS LN |
| | 26242270110000 | LOT | 115 | 4822 W RAPHANUS LN |
| | 26242270120000 | LOT | 116 | 4818 W RAPHANUS LN |
| | 26242270130000 | LOT | 117 | 4816 W RAPHANUS LN |
| | 26242270140000 | LOT | 118 | 4814 W RAPHANUS LN |
| | 26242270150000 | LOT | 119 | 11148 S CASCABEL DR |
| | 26242270160000 | LOT | 120 | 11142 S CASCABEL DR |
| | 26242270170000 | LOT | 121 | 4806 W RAPHANUS LN |
| | 26242270180000 | LOT | 122 | 4812 W RAPHANUS LN |
| | 26242270190000 | LOT | 106 | 4862 W RAPHANUS LN |
| | 26242270200000 | LOT | 105 | 4858 W RAPHANUS LN |
| Garden Park Phase 4 Condo | 26242400010000 | UNIT | 401 | 11151 S TYDEMAN WY # 101 |
| | 26242400020000 | UNIT | 402 | 11151 S TYDEMAN WY # 102 |
| | 26242400030000 | UNIT | 403 | 11151 S TYDEMAN WY # 103 |
| | 26242400040000 | UNIT | 406 | 11151 S TYDEMAN WY # 201 |
| | 26242400050000 | UNIT | 407 | 11151 S TYDEMAN WY # 202 |
| | 26242400060000 | UNIT | 413 | 11151 S TYDEMAN WY # 208 |
| | 26242400070000 | UNIT | 404 | 11151 S TYDEMAN WY # 104 |
| | 26242400080000 | UNIT | 405 | 11151 S TYDEMAN WY # 105 |
| | 26242400090000 | UNIT | 408 | 11151 S TYDEMAN WY # 203 |
| | 26242400100000 | UNIT | 409 | 11151 S TYDEMAN WY # 204 |
| | 26242400110000 | UNIT | 410 | 11151 S TYDEMAN WY # 205 |

| | | | | |
|---|----------------|------|-----|--------------------------|
| | 26242400120000 | UNIT | 411 | 11151 S TYDEMAN WY # 206 |
| | 26242400130000 | UNIT | 412 | 11151 S TYDEMAN WY # 207 |
| | 26242400140000 | | | 11151 S TYDEMAN WY |
| Garden Park Phase 3 Condo 1st Amendment | 26242260260000 | | | 11199 S OAKMOND RD |
| | 26242260270000 | UNIT | 5 | 11201 S OAKMOND RD |
| | 26242260280000 | UNIT | 4 | 11189 S OAKMOND RD |
| | 26242260290000 | UNIT | 3 | 11179 S OAKMOND RD |
| | 26242260300000 | UNIT | 2 | 11173 S OAKMOND RD |
| | 26242260310000 | UNIT | 1 | 11181 S OAKMOND RD |
| | 26242260320000 | UNIT | 10 | 11207 S OAKMOND RD |
| | 26242260330000 | UNIT | 9 | 11203 S OAKMOND RD |
| | 26242260340000 | UNIT | 11 | 11197 S OAKMOND RD |
| | 26242260350000 | UNIT | 8 | 11191 S OAKMOND RD |
| | 26242260360000 | UNIT | 12 | 11193 S OAKMOND RD |
| | 26242260370000 | UNIT | 7 | 11183 S OAKMOND RD |
| | 26242260380000 | UNIT | 13 | 11187 S OAKMOND RD |
| | 26242260390000 | UNIT | 6 | 11177 S OAKMOND RD |
| Garden Park Phase 5 Condo | 26242410010000 | UNIT | 501 | 11184 S WALTANA WY # 501 |
| | 26242410020000 | UNIT | 502 | 11184 S WALTANA WY # 502 |
| | 26242410030000 | UNIT | 503 | 11184 S WALTANA WY # 503 |
| | 26242410040000 | UNIT | 504 | 11184 S WALTANA WY # 504 |
| | 26242410050000 | UNIT | 505 | 11184 S WALTANA WY # 505 |
| | 26242410060000 | UNIT | 506 | 11184 S WALTANA WY # 201 |
| | 26242410070000 | UNIT | 507 | 11184 S WALTANA WY # 507 |
| | 26242410080000 | UNIT | 508 | 11184 S WALTANA WY # 508 |
| | 26242410090000 | UNIT | 509 | 11184 S WALTANA WY # 509 |
| | 26242410100000 | UNIT | 510 | 11184 S WALTANA WY # 510 |
| | 26242410110000 | UNIT | 511 | 11184 S WALTANA WY # 511 |
| | 26242410120000 | UNIT | 512 | 11184 S WALTANA WY # 512 |
| | 26242410130000 | UNIT | 513 | 11184 S WALTANA WY # 513 |
| | 26242410140000 | | | 11184 S WALTANA WY |
| Garden Park Phase 7 Condo | 26242850010000 | UNIT | 701 | 11216 S OAKMOND RD |
| | 26242850020000 | UNIT | 702 | 11214 S OAKMOND RD |
| | 26242850030000 | UNIT | 703 | 11219 S ARTICHOKE WY |
| | 26242850040000 | UNIT | 704 | 11221 S ARTICHOKE WY |
| | 26242850050000 | UNIT | 705 | 11223 S ARTICHOKE WY |
| | 26242850060000 | UNIT | 706 | 11227 S ARTICHOKE WY |
| | 26242850070000 | UNIT | 707 | 11229 S ARTICHOKE WY |

| | | | | |
|---|----------------|------|-----|----------------------|
| | 26242850080000 | UNIT | 708 | 11212 S OAKMOND RD |
| | 26242850090000 | UNIT | 709 | 11208 S OAKMOND RD |
| | 26242850100000 | UNIT | 710 | 11206 S OAKMOND RD |
| | 26242850110000 | UNIT | 711 | 11204 S OAKMOND RD |
| | 26242850120000 | UNIT | 712 | 11202 S OAKMOND RD |
| | 26242850130000 | UNIT | 713 | 11231 S ARTICHOKE WY |
| | 26242850140000 | | | 11208 S OAKMOND RD |
| Kennecott Daybreak Village 4A Multi Family 2 | 26242020140000 | LOT | 268 | 11142 S WALTANA WY |
| | 26242020150000 | LOT | 269 | 11146 S WALTANA WY |
| | 26242020160000 | LOT | 270 | 11148 S WALTANA WY |
| | 26242020170000 | LOT | 271 | 11152 S WALTANA WY |
| | 26242020180000 | LOT | 272 | 11154 S WALTANA WY |
| | 26242020190000 | LOT | 273 | 11162 S WALTANA WY |
| | 26242020200000 | LOT | 274 | 11166 S WALTANA WY |
| | 26242820090000 | LOT | 275 | 11218 S OAKMOND RD |
| | 26242820100000 | LOT | 276 | 11222 S OAKMOND RD |
| | 26242820110000 | LOT | 277 | 11226 S OAKMOND RD |
| | 26242820120000 | LOT | 278 | 11232 S OAKMOND RD |
| | 26242820130000 | LOT | 279 | 11236 S OAKMOND RD |
| | 26242820140000 | LOT | 280 | 11242 S OAKMOND RD |
| Kennecott Daybreak Village 4A Plat 7 | 26242010050000 | LOT | 359 | 11063 S MARJORAM LN |
| | 26242010060000 | LOT | 357 | 11073 S MARJORAM LN |
| | 26242010070000 | LOT | 356 | 11083 S MARJORAM LN |
| | 26242010080000 | LOT | 355 | 11089 S MARJORAM LN |
| | 26242010090000 | LOT | 354 | 11099 S MARJORAM LN |
| | 26242010100000 | LOT | 353 | 11101 S MARJORAM LN |
| | 26242010110000 | LOT | 352 | 11109 S MARJORAM LN |
| | 26242010120000 | LOT | 358 | 11061 S MARJORAM LN |
| | 26242010130000 | LOT | 346 | 11044 S PORCINI DR |
| | 26242010140000 | LOT | 347 | 11056 S PORCINI DR |
| | 26242010150000 | LOT | 348 | 11064 S PORCINI DR |
| | 26242010160000 | LOT | 349 | 11074 S PORCINI DR |
| | 26242010170000 | LOT | 350 | 11082 S PORCINI DR |
| | 26242010180000 | LOT | 351 | 11088 S PORCINI DR |
| | 26242050010000 | LOT | 378 | 5133 W DERISHI LN |
| | 26242050020000 | LOT | 379 | 11108 S KIWANO WY |
| | 26242050030000 | LOT | 380 | 11118 S KIWANO WY |
| | 26242050040000 | LOT | 381 | 11126 S KIWANO WY |
| | 26242050050000 | LOT | 382 | 11134 S KIWANO WY |

| | | | | |
|---|----------------|-----|-----|----------------------|
| | 26242050060000 | LOT | 383 | 11146 S KIWANO WY |
| | 26242050070000 | LOT | 385 | 5088 W BLACK TWIG DR |
| | 26242050080000 | LOT | 384 | 5082 W BLACK TWIG DR |
| | 26242060010000 | LOT | 377 | 5113 W DERISHI LN |
| | 26242060020000 | LOT | 375 | 11103 S KIWANO WY |
| | 26242060030000 | LOT | 374 | 11111 S KIWANO WY |
| | 26242060040000 | LOT | 373 | 11119 S KIWANO WY |
| | 26242060050000 | LOT | 372 | 11127 S KIWANO WY |
| | 26242060060000 | LOT | 371 | 11137 S KIWANO WY |
| | 26242060070000 | LOT | 370 | 11143 S KIWANO WY |
| | 26242060080000 | LOT | 369 | 5064 W BLACK TWIG DR |
| | 26242060090000 | LOT | 376 | 5107 W DERISHI LN |
| | 26242060100000 | LOT | 360 | 5101 W DERISHI LN |
| | 26242060110000 | LOT | 361 | 11082 S MARJORAM LN |
| | 26242060120000 | LOT | 362 | 11088 S MARJORAM LN |
| | 26242060130000 | LOT | 363 | 11098 S MARJORAM LN |
| | 26242060140000 | LOT | 364 | 11104 S MARJORAM LN |
| | 26242060150000 | LOT | 365 | 11112 S MARJORAM LN |
| | 26242060160000 | LOT | 366 | 11122 S MARJORAM LN |
| | 26242060170000 | LOT | 368 | 5056 W BLACK TWIG DR |
| | 26242060180000 | LOT | 367 | 5046 W BLACK TWIG DR |
| | 26242260200000 | LOT | 391 | 4884 W DUCKHORN DR |
| | 26242260210000 | LOT | 390 | 4882 W DUCKHORN DR |
| | 26242260220000 | LOT | 389 | 4878 W DUCKHORN DR |
| | 26242260230000 | LOT | 388 | 4872 W DUCKHORN DR |
| | 26242260240000 | LOT | 387 | 4866 W DUCKHORN DR |
| | 26242260250000 | LOT | 386 | 4864 W DUCKHORN DR |
| | 26242820150000 | LOT | 397 | 4924 W DUCKHORN DR |
| | 26242820160000 | LOT | 396 | 4922 W DUCKHORN DR |
| | 26242820170000 | LOT | 395 | 4916 W DUCKHORN DR |
| | 26242820180000 | LOT | 394 | 4912 W DUCKHORN DR |
| | 26242820190000 | LOT | 393 | 4908 W DUCKHORN DR |
| | 26242820200000 | LOT | 392 | 4904 W DUCKHORN DR |
| Kennecott Daybreak Village 4A Plat 5 | 26242520010000 | LOT | 263 | 5033 W RAMBUTAN WY |
| | 26242520020000 | LOT | 262 | 5027 W RAMBUTAN WY |
| | 26242520030000 | LOT | 261 | 5013 W RAMBUTAN WY |
| | 26242520040000 | LOT | 260 | 11259 S OKRA LN |
| | 26242520050000 | LOT | 259 | 11263 S OKRA LN |
| | 26242520060000 | LOT | 258 | 11269 S OKRA LN |
| | 26242520070000 | LOT | 257 | 11273 S OKRA LN |
| | 26242520080000 | LOT | 256 | 11281 S OKRA LN |

| | | | | |
|---|----------------|-----|-------|----------------------|
| | 26242520090000 | LOT | 255 | 11283 S OKRA LN |
| | 26242520100000 | LOT | 254 | 11291 S OKRA LN |
| | 26242530010000 | LOT | 264 | 11293 S JONAGOLD DR |
| | 26242530020000 | LOT | 265 | 11297 S JONAGOLD DR |
| | 26242530030000 | LOT | 266 | 11303 S JONAGOLD DR |
| | 26242530040000 | LOT | 267 | 11309 S JONAGOLD DR |
| | 26242800010000 | LOT | P-126 | 4974 W SWEETSTOP WY |
| | 26242800020000 | LOT | P-124 | 11224 S ARTICHOKE WY |
| | 26242800030000 | LOT | 246 | 4996 W RAMBUTAN WY |
| | 26242800040000 | LOT | 245 | 11236 S CHICORY LN |
| | 26242800050000 | LOT | 244 | 11232 S ARTICHOKE WY |
| | 26242800060000 | LOT | 247 | 11256 S CHICORY LN |
| | 26242800070000 | LOT | 248 | 11262 S CHICORY LN |
| | 26242800080000 | LOT | 249 | 11264 S CHICORY LN |
| | 26242800090000 | LOT | 250 | 11268 S CHICORY LN |
| | 26242800100000 | LOT | 251 | 11276 S CHICORY LN |
| | 26242800110000 | LOT | 252 | 11282 S CHICORY LN |
| | 26242800120000 | LOT | 253 | 11288 S CHICORY LN |
| | 26242810010000 | LOT | 243 | 11246 S ARTICHOKE WY |
| | 26242810020000 | LOT | 242 | 11252 S ARTICHOKE WY |
| | 26242810030000 | LOT | 241 | 11258 S ARTICHOKE WY |
| | 26242810040000 | LOT | 240 | 11266 S ARTICHOKE WY |
| | 26242820010000 | LOT | P-125 | 11217 S ARTICHOKE WY |
| | 26242820080000 | LOT | P-127 | 4967 W SWEETSTOP WY |
| | 26242830010000 | LOT | 236 | 11239 S ARTICHOKE WY |
| | 26242830020000 | LOT | 237 | 11247 S ARTICHOKE WY |
| | 26242830030000 | LOT | 238 | 11251 S ARTICHOKE WY |
| | 26242830040000 | LOT | 239 | 11259 S ARTICHOKE WY |
| Kennecott Daybreak Village 4A Plat 4 | 26242020010000 | LOT | P-121 | 11167 S KIWANO WY |
| | 26242020020000 | LOT | 222 | 5053 W BLACK TWIG DR |
| | 26242020030000 | LOT | 221 | 5047 W BLACK TWIG DR |
| | 26242020040000 | LOT | 220 | 5041 W BLACK TWIG DR |
| | 26242020050000 | LOT | 219 | 5033 W BLACK TWIG DR |
| | 26242020080000 | LOT | P-122 | 11168 S WALTANA WY |
| | 26242030010000 | LOT | 223 | 11187 S KIWANO WY |
| | 26242030020000 | LOT | 224 | 11183 S KIWANO WY |
| | 26242030030000 | LOT | 225 | 11181 S KIWANO WY |
| | 26242030040000 | LOT | 226 | 11179 S KIWANO WY |
| | 26242030050000 | LOT | 227 | 11177 S KIWANO WY |
| | 26242030060000 | LOT | P-123 | 11201 S KIWANO WY |
| | 26242030070000 | LOT | 232 | 11207 S KIWANO WY |

| | | | | |
|---|----------------|-----|-------|----------------------|
| | 26242030080000 | LOT | 231 | 11203 S KIWANO WY |
| | 26242030090000 | LOT | 230 | 11199 S KIWANO WY |
| | 26242030100000 | LOT | 229 | 11197 S KIWANO WY |
| | 26242030110000 | LOT | 228 | 11193 S KIWANO WY |
| | 26242540010000 | LOT | 233 | 5006 W RAMBUTAN WY |
| | 26242540020000 | LOT | 234 | 4998 W RAMBUTAN WY |
| | 26242540030000 | LOT | 235 | 4988 W RAMBUTAN WY |
| Kennecott Daybreak Village 4A Plat 8 | 26242050090000 | LOT | 398 | 5141 W DERISHI LN |
| | 26242050100000 | LOT | 399 | 5149 W DERISHI LN |
| | 26242050110000 | LOT | 400 | 11129 S JONAGOLD DR |
| | 26242050120000 | LOT | 401 | 11139 S JONAGOLD DR |
| | 26242050130000 | LOT | 402 | 11149 S JONAGOLD DR |
| | 26242050140000 | LOT | 403 | 11159 S JONAGOLD DR |
| | 26242050150000 | LOT | 404 | 11169 S JONAGOLD DR |
| | 26242050160000 | LOT | 405 | 5098 W BLACK TWIG DR |
| | 26242070010000 | LOT | P-131 | 11193 S JONAGOLD DR |
| | 26242070020000 | LOT | 406 | 5073 W BLACK TWIG DR |
| | 26242070030000 | LOT | 407 | 5079 W BLACK TWIG DR |
| | 26242070040000 | LOT | 408 | 5081 W BLACK TWIG DR |
| | 26242070050000 | LOT | 409 | 5089 W BLACK TWIG DR |
| | 26242070060000 | LOT | 410 | 5093 W BLACK TWIG DR |
| | 26242080010000 | LOT | 416 | 11198 S KIWANO WY |
| | 26242080020000 | LOT | 417 | 11206 S KIWANO WY |
| | 26242080030000 | LOT | 418 | 11212 S KIWANO WY |
| | 26242080040000 | LOT | 419 | 11218 S KIWANO WY |
| | 26242080050000 | LOT | 420 | 11224 S KIWANO WY |
| | 26242080060000 | LOT | 421 | 5022 W RAMBUTAN WY |
| | 26242080070000 | LOT | 422 | 5032 W RAMBUTAN WY |
| | 26242080080000 | LOT | 423 | 5038 W RAMBUTAN WY |
| | 26242090010000 | LOT | 411 | 11219 S JONAGOLD DR |
| | 26242090020000 | LOT | 412 | 11227 S JONAGOLD DR |
| | 26242090030000 | LOT | 413 | 11231 S JONAGOLD DR |
| | 26242090040000 | LOT | 414 | 11239 S JONAGOLD DR |
| | 26242090050000 | LOT | 415 | 11243 S JONAGOLD DR |
| | 26242100010000 | LOT | 424 | 11224 S JONAGOLD DR |
| | 26242100020000 | LOT | 425 | 11228 S JONAGOLD DR |
| | 26242100030000 | LOT | 426 | 11232 S JONAGOLD DR |
| | 26242100060000 | LOT | 429 | 11246 S JONAGOLD DR |
| | 26242100070000 | LOT | 430 | 11252 S JONAGOLD DR |
| | 26242100080000 | LOT | 427 | 11238 S JONAGOLD DR |
| | 26242100080000 | LOT | 428 | 11238 S JONAGOLD DR |

| | | | | |
|-------------------------------|----------------|-----|-------|----------------------|
| | 26242100090000 | LOT | 428 | 11242 S JONAGOLD DR |
| | 26242550010000 | LOT | 431 | 11296 S JONAGOLD DR |
| | 26242550020000 | LOT | 432 | 11298 S JONAGOLD DR |
| | 26242550030000 | LOT | 433 | 11304 S JONAGOLD DR |
| | 26242550040000 | LOT | 434 | 11308 S JONAGOLD DR |
| | 26242550050000 | LOT | 435 | 11314 S JONAGOLD DR |
| | 26242550060000 | LOT | 436 | 11318 S JONAGOLD DR |
| Daybreak Village 4A Plat 9 | 26242110020000 | LOT | M-101 | 11163 S LAKE RUN RD |
| | 26242110030000 | LOT | 454 | 5136 W BLACK TWIG DR |
| | 26242110040000 | LOT | 453 | 5132 W BLACK TWIG DR |
| | 26242110050000 | LOT | 452 | 5128 W BLACK TWIG DR |
| | 26242110060000 | LOT | 451 | 5124 W BLACK TWIG DR |
| | 26242110070000 | LOT | 450 | 5122 W BLACK TWIG DR |
| | 26242110080000 | LOT | 449 | 5116 W BLACK TWIG DR |
| | 26242110090000 | LOT | 448 | 5112 W BLACK TWIG DR |
| | 26242120010000 | LOT | 437 | 11126 S JONAGOLD DR |
| | 26242120020000 | LOT | 438 | 11132 S JONAGOLD DR |
| | 26242120030000 | LOT | 439 | 11134 S JONAGOLD DR |
| | 26242120040000 | LOT | 440 | 11138 S JONAGOLD DR |
| | 26242120050000 | LOT | 441 | 11144 S JONAGOLD DR |
| | 26242120060000 | LOT | 442 | 11148 S JONAGOLD DR |
| | 26242120070000 | LOT | 443 | 11152 S JONAGOLD DR |
| | 26242120080000 | LOT | 444 | 11158 S JONAGOLD DR |
| | 26242120090000 | LOT | 445 | 11162 S JONAGOLD DR |
| | 26242120100000 | LOT | 446 | 11166 S JONAGOLD DR |
| | 26242120110000 | LOT | 447 | 11168 S JONAGOLD DR |
| | 26242590030000 | LOT | 466 | 5059 W RAMBUTAN WY |
| | 26242590040000 | LOT | 467 | 5053 W RAMBUTAN WY |
| | 26242590050000 | LOT | 468 | 5049 W RAMBUTAN WY |
| | 26242600010000 | LOT | P-132 | 11202 S JONAGOLD DR |
| | 26242600020000 | LOT | 455 | 5127 W BLACK TWIG DR |
| | 26242600030000 | LOT | 456 | 5121 W BLACK TWIG DR |
| | 26242600040000 | LOT | 457 | 5117 W BLACK TWIG DR |
| | 26242600050000 | LOT | 458 | 5113 W BLACK TWIG DR |
| | 26242600060000 | LOT | 459 | 5109 W BLACK TWIG DR |
| | 26242600070000 | LOT | 460 | 5103 W BLACK TWIG DR |
| | 26242600080000 | LOT | 461 | 5099 W BLACK TWIG DR |
| | 26242600110000 | LOT | 465 | 5066 W RAMBUTAN WY |
| | 26242600120000 | LOT | 464 | 5064 W RAMBUTAN WY |
| | 26242600130000 | LOT | 463 | 5058 W RAMBUTAN WY |
| | 26242600140000 | LOT | 462 | 5054 W RAMBUTAN WY |