

12750656  
04/10/2018 02:04 PM \$12.00  
Book - 10663 Pg - 6913-6914  
ADAM GARDINER  
RECORDER, SALT LAKE COUNTY, UTAH  
REAGAN OUTDOOR ADVERTISING  
1775 NORTH WARM SPRINGS RD  
SALT LAKE CITY UT 84116  
BY: RMP, DEPUTY - WI 2 P.

When recorded, return to:

Reagan Outdoor Advertising  
1775 North Warm Springs Road  
Salt Lake City, UT 841116

## AMENDED NOTICE OF CLAIM OF INTEREST

**Lease: 1521**

**Site Address: 1235 East 3300 South**

**Name of Lessor: TDH LC**

**Parcel #: 16-29-427-048**


R.O.A. General, Inc., dba Reagan Outdoor Advertising ("Reagan"), whose address is 1775 North Warm Springs Road, Salt Lake City, Utah 84116, hereby gives notice, pursuant to Sections 57-9-4 and 57-9-5 of the Utah Code Annotated, 1953 as amended, of an interest in certain real property located in Salt Lake County, Utah which is described on Exhibit "A" attached hereto.

Reagan's interest in the property is pursuant to Outdoor Advertising Lease Agreement dated March 1, 2018, between Reagan, as lessee, and TDH LC, as lessor as such Lease may hereafter be amended, modified, extended or replaced from time to time.

This Amended Notice amends and replaces that certain Notice of Claim of Interest recorded on 9/26/2002, as Entry No.8366300 in Book 8654 at Page 6315, 6316 (the "Prior Notice"). The above referenced Lease amends the Outdoor Advertising Lease Agreement that is described in the Prior Notice.

DATED this 10 day of APRIL, 2018.

R.O.A. GENERAL, INC., a Utah corporation


By:   
Its: Real Estate Manager

STATE OF UTAH )


: ss.

County of Salt Lake )

On the 10 day of APRIL 2018, personally appeared before me Guy Larson, the Real Estate Manager of R.O.A. General, Inc., who duly acknowledged to me that he executed the same on behalf of R.O.A. General, Inc.

  
NOTARY PUBLIC  
State of Utah

My Commission Expires:



**EXHIBIT "A"**

BEG S 89°47'10" W 372.74 FT M OR L & N 8.23 FT FR SE  
COR LOT1, BLK 27, 10 AC PL A BF SUR; S 89°47'10" W 112.69 FT M OR L; N 0°13'34" E 179.64 FT M OR L;  
N 32° W 16.09 FT; N 89°47'10" E 58.23 FT TO NE'LY LINE OF JORDAN AND SALT LAKE CANAL; S 32° E  
227.43 FT M OR L; S 89°47'10" W 58.23 FT M OR L TO BEG. 0.49 AC M OR L. 5217-1455 9018-0412 9553-  
8270 9698-6796