

When Recorded Please return to:
Salt Lake City Public Utilities
Attention: Karryn Greenleaf
1530 South West Temple
Salt Lake City, Utah 84115
County Parcel No. 15-06-100-003

11788779
01/13/2014 02:25 PM \$0.00
Book - 10205 Pg - 289
GARY W. OTT
RECORDER, SALT LAKE COUNTY, UTAH
SL CITY PUBLIC UTILITIES
PO BOX 145528
SLC UT 84115
BY: CDC, DEPUTY - WI 1 P.

MEMORANDUM OF REVOCABLE PERMIT

NOTICE IS HEREBY GIVEN of that certain Revocable Permit (the "Permit") made and entered into as of January 7, 2014 between Salt Lake City Corporation, 1530 South West Temple, Salt Lake City, Utah, (the "City"), and **Level 3 Communication, LLC**, a Delaware limited liability company, doing business in Utah, 1025 Eldorado Blvd, Broomfield, CO 80025 (the "Permittee"), an original of which is on file and available for inspection at the Salt Lake City Recorder's office.

For the consideration set out in the Permit, City has granted a Permit to Permittee to use the City property for the installation of a fiber line within a 4" casing, subject to the terms of the Permit.

The Permit is for a period of 5 years with (2) (5) year renewals from the dated of execution and is not assignable.


Said License affects property at 4552 West 700 South, parcel numbers **15-06-100-003**, further described as follows:

The facilities will be placed approximately 5 feet west of the east fence line and located within the following described 10 foot easement:

Located within the SW¼ of Section 6, Township 1 South, Range 1 West, Salt Lake Base and Meridian. Beginning at the South quarter corner of Section 6, Township 1 South, Range 1 West, Salt Lake Base and Meridian; thence S. 89°22'32" W. 10.00 feet along the section line, thence N. 0°19'51" E 598.05 feet to the southerly right-of-way line of the Railroad, thence N. 78°00'57" E. 10.23 feet along said Railroad right-of-way to the ¼ section line, thence S. 0°19'51" W 600.06 feet along the ¼ section line to the point of beginning. The above described parcel of land contains 5,990 square feet in area or 0.138 of an acre more or less.

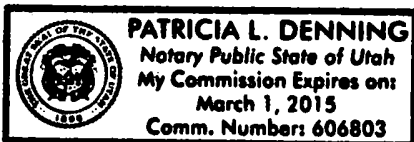
Dated January 10, 2014.


Salt Lake City Corporation
a Utah municipal corporation


Karryn Greenleaf
Canyon Water Rights and Property Coordinator

STATE OF UTAH)
) ss.
County of Salt Lake)

The foregoing instrument was acknowledged before me this 10th of January 2014, by Karryn Greenleaf, in his capacity as Canyon Water Rights and Property Coordinator of SALT LAKE CITY CORPORATION, a municipal corporation of the State of Utah.




NOTARY PUBLIC, Residing in
Salt Lake County, Utah