

When Recorded Return To:
City of St. George
City Recorder's Office
175 East 200 North
St. George, Utah 84770

DOC # 20200019538

Ordinance Page 1 of 3
Russell Shirts Washington County Recorder
04/21/2020 11:40:35 AM Fee \$ 0.00
By ST GEORGE CITY



ORDINANCE NO. 2020-04-004

**AN ORDINANCE CHANGING A PUBLIC ROADWAY NAME
LOCATED IN ST. GEORGE, WASHINGTON COUNTY, UTAH
("Cottonwood Crossing Drive" to "Desert Resort Court")**

WHEREAS, the St. George City Council received a petition to change the name of Cottonwood Crossing Drive located in the Desert Canyons Development, north of the Southern Parkway and east of Desert Canyons Parkway at approximately 3330 East and 5710 South, to Desert Resort Court, and

WHEREAS, the owner(s) of the real property that abut Cottonwood Crossing Drive have all given their consent to change the name of the public roadway to Desert Resort Court; and

WHEREAS, City staff have reviewed and approved this street name change; and


WHEREAS, the City Council has determined that changing the name of this public roadway is in the best interest of the health, safety, and welfare of the citizens of the City of St. George and is justified at this time.

NOW, THEREFORE, BE IT ORDAINED, by the St. George City Council that the name of "Cottonwood Crossing Drive" is hereby changed to "Desert Resort Court."

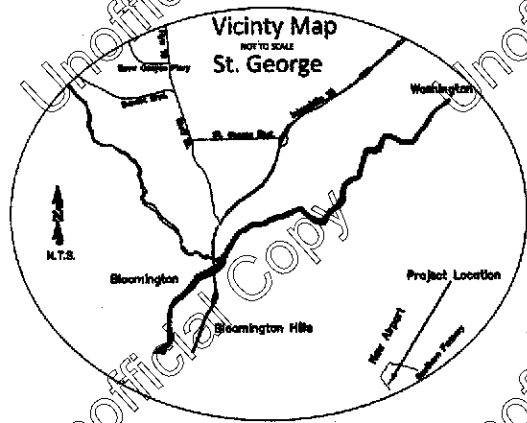
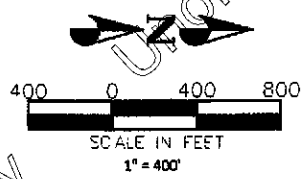
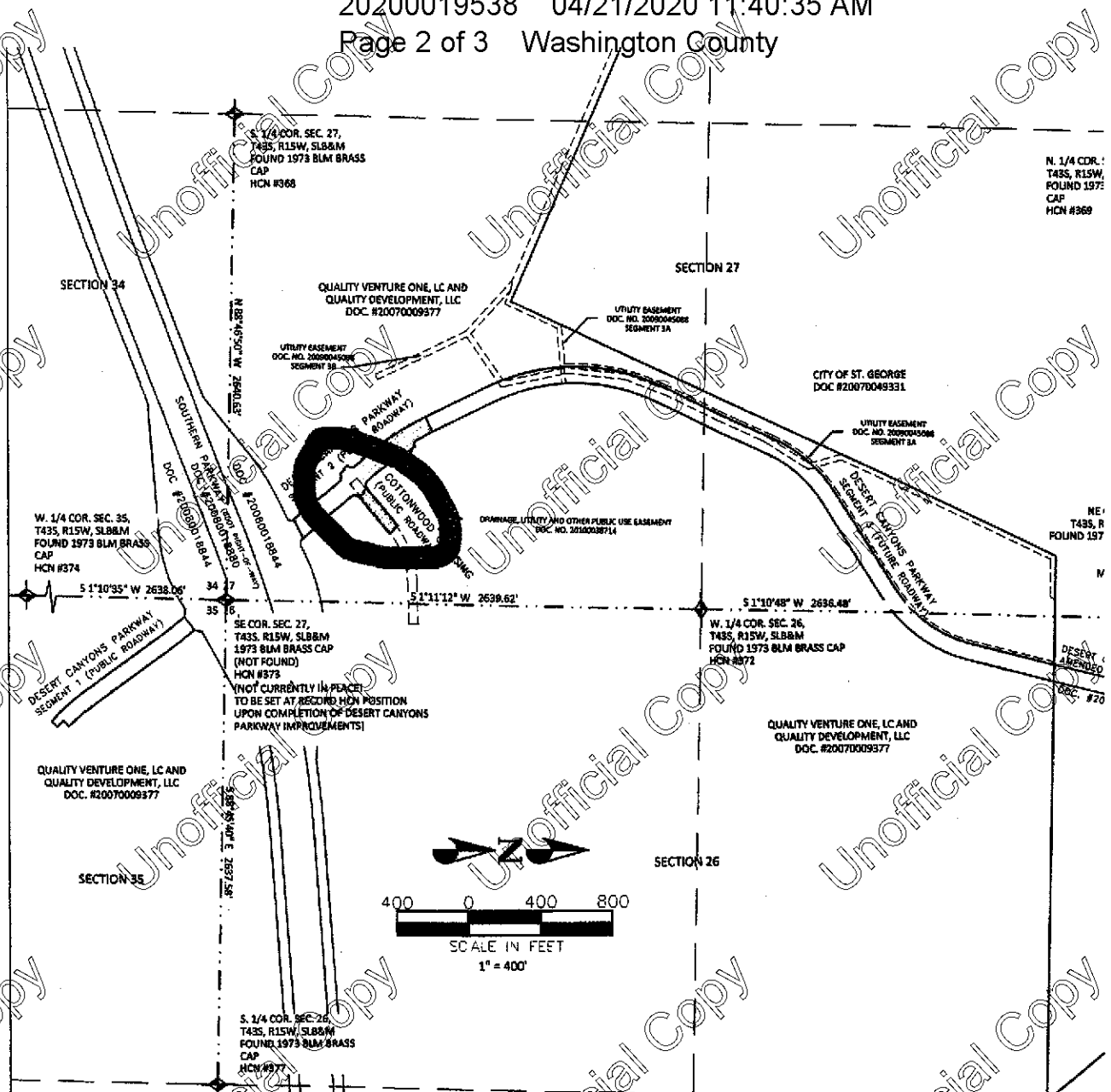
APPROVED AND ADOPTED by the St. George City Council, this 16 day of April, 2020.


Jonathan T. Pike, Mayor

ATTEST:



Christina Fernandez, City Recorder





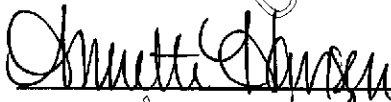
- LEGEND**
- SECTIONAL MONUMENTATION (AS NOTED)
 - EXISTING CLASS I (RMS & LIB) MONUMENT
 - CLASS I (RMS & LIB) MONUMENT TO BE SET
 - CLASS II (REBAR & ALUM. CAP) MONUMENT TO BE SET
 - RADIAL LINE
 - ROUND UDOT RIGHT-OF-WAY MARKER
 - RIGHT-OF-WAY LINE FOR THIS PLAT
 - LIMITS OF ROADWAY DEDICATION THIS PLAT

BASIS OF I
 THE BASIS OF BEARING FOR GEORGE HORIZONTAL CORNER 88°49'37" E ALONG THE SE NORTHWEST CORNER OF SE QUARTER CORNER OF SECT 15 WEST, SALT LAKE BASE A

| | | |
|---|---|--|
| <p>ENGINEER'S APPROVAL THE HERON ROADWAY DEDICATION PLAT HAS BEEN REVIEWED AND IS APPROVED IN ACCORDANCE WITH INFORMATION ON FILE IN THIS OFFICE THIS 21ST DAY OF <u>NOVEMBER</u>, 2011.</p> <p><i>Wesley A. Jenkins</i> ENGINEER, CITY OF ST. GEORGE</p> | <p>APPROVAL OF PLANNING COMMISSION ON THIS <u>13</u> DAY OF <u>Sept.</u>, 2011, THE PLANNING COMMISSION OF THE CITY OF ST. GEORGE, UTAH, HAVING REVIEWED THE HERON ROADWAY DEDICATION PLAT AND RECOMMENDED SAME FOR ACCEPTANCE BY THE CITY.</p> <p><i>Ronald W. Brackton</i> CITY OF ST. GEORGE PLANNING COMMISSION CHAIRMAN</p> | <p>APPROVAL AND ACCEPTANCE BY THE CITY WE, THE MAYOR AND THE CITY COUNCIL OF THE CITY OF ST. GEORGE, UTAH, HAVING REVIEWED THE HERON ROADWAY DEDICATION PLAT AND AUTHORIZED THE MINUTES OF ITS MEETING OF THIS DAY TO ACCEPT THE SAID PLAT WITH ALL CORRECTIONS.</p> <p><i>Copy Craque</i> ATTEST CITY RECORDER</p>  |
|---|---|--|

**CERTIFICATION OF CITY OF ST. GEORGE
ORDINANCE NO. 2020-04-004**

Pursuant to Utah Code §10-3-713, I hereby certify that on the 16th day of April, 2020, the St. George City Council passed Ordinance No. 2020-04-004 and that said ordinance was posted at the St. George City Offices, 175 E. 200 N., the St. George City Commons Building, 220 N. 200 E., and the Washington County Administrative Offices, 197 E. Tabernacle on April 20, 2020.


Christina Fernandez - ~~Annette Hansen~~
St. George City Recorder - Deputy

