

Utah State Tax Commission
**Application for Assessment and
 Taxation of Agricultural Land**

Farmland Assessment Act, UCA §59-2-501 to 515 Form TC-582 Rev 8/2003

Morgan County

Application Acres	Total Acres	Date
643.20	643.20	12 MAR 2020 9:49:39AM

County Recorder Use

WASATCH PEAKS RANCH LLC
 136 E SOUTH TEMPLE STE 2425
 SALT LAKE CITY UT 84111-1180

Ent **150554** Bk **359** Pg **168**
 Date: 12-MAR-2020 10:39:33AM
 Fee: \$40.00 Credit Card Filed By: CB
 BRENDA NELSON, Recorder
 MORGAN COUNTY
 For: WASATCH PEAKS RANCH LLC

Certification: Read certificate below and sign.

I certify: (1) The facts set forth in this application are true. (2) The agricultural land covered by this application constitutes no less than five contiguous acres exclusive of homesite and other non-agricultural acreage (See Utah Code §59-2-503 for waiver). (3) The land is currently devoted to agricultural use and has been so devoted for two successive years immediately preceding the tax year for which valuation under this act is requested. (4) The land produces in excess of 50% of the average agricultural production per acre for the given type of land and the given county or area. (5) I am fully aware of the five-year rollback tax provision which becomes effective upon a change in the use or other withdrawal of all or part of the eligible land. I understand that the rollback tax is a lien on the property until paid and that the application constitutes consent to audit and review. I understand that I must notify the county assessor of a change in land use to any non-qualifying use and that a penalty of the greater of \$10 or 2% of the rollback tax due for the last year will be imposed on failure to notify the assessor within 120 days after change in use.


Land Type	Acres
Irrigated crop land	
Dry land tillable	
Wet meadow	
Grazing land	
Orchard	
Irrigated pasture	
Other (specify)	
Total	

County Assessor Use

Approved (Subject to Review) Denied

County Assessor's or Authorized Agent Signature

Date

x  3/12/20

Parcel Number(s):

00-0001-6517, 00-0085-9420, 00-0085-9593

Complete Legal Description(s) of Agricultural Land


00-0001-6517 / 01-004-262 - THE NW1/4 OF SEC 19, T4N, R2E, SLB&M. EXCEPT THEREFROM THE S1/2NW1/4NW1/4 & N1/2SW1/4NW1/4, AS RECORDED AUGUST 11, 2011, AS ENTRY NO 123753, IN BK 292 AT PG 1336 DEEDED TO W.B.W.C.D. LEAV 121.60 AC, M. OR L.


00-0085-9420 / 01-004-015-3 - THE S1/2 & THE S1/2N1/2 OF SEC 12, T4N, R1E, SLB&M. CONT 480.00 AC, M. OR L.

00-0085-9593 / 01-004-262-3 - THE S1/2NW1/4NW1/4 & THE N1/2SW1/4NW1/4 OF SEC 19, T4N, R2E, SLB&M. CONT 41.60 AC, M. OR L.

State of Utah }
 County of }ss

Wasatch Peaks Ranch Llc
 Appeared before me and executed this document.

x 
 Wasatch Peaks Ranch Llc
 Phone # (720/495-3889)

x  3/12/20
 Notary Public Signature Date
 Sign above, date to the right & place seal on any blank space.

