

WHEN RECORDED MAIL TO:

ENT 35784:2003 PG 1 of 19
RANDALL A. COVINGTON
UTAH COUNTY RECORDER
2003 Mar 11 10:15 am FEE 284.00 BY SB
RECORDED FOR EAGLE MOUNTAIN CITY

**CORRECTIVE THIRD AMENDMENT TO DECLARATION
OF
COVENANTS, CONDITIONS AND RESTRICTIONS
OF THE
WILLOW SPRINGS CONDOMINIUMS,
AN EXPANDABLE UTAH CONDOMINIUM PROJECT
(VACATING AND RESCINDING PREVIOUSLY
RECORDED FOURTH AMENDMENT)
(Phase III)**

THIS CORRECTIVE THIRD AMENDMENT TO DECLARATION OF COVENANTS, CONDITIONS AND RESTRICTIONS OF THE WILLOW SPRINGS CONDOMINIUMS, AN EXPANDABLE CONDOMINIUM PROJECT (hereinafter the "Third Amendment") is made on the date hereinafter set forth by Summit Development and Management, L.L.C., a Utah limited liability company (hereinafter "Declarant").

RECITALS:

A. Declarant is the owner of fee simple title to that certain real property situated in Eagle Mountain City, County of Utah, State of Utah, and more particularly described as follows (hereinafter the "Annexed Property"):

BEGINNING AT A POINT WHICH IS SOUTH 89°02'40" EAST ALONG THE SECTION LINE 1316.18 FEET AND NORTH 785.55 FEET FROM THE NORTHWEST CORNER OF SECTION 29, TOWNSHIP 5 SOUTH, RANGE 1 WEST, SALT LAKE BASE & MERIDIAN; THENCE AS FOLLOWS:

ALONG THE ARC OF A 470.00 FOOT RADIUS CURVE TO THE RIGHT 28.87 FEET (CURVE HAS A CENTRAL ANGLE OF 03°31'09" AND A CHORD BEARING NORTH 80°44'32" WEST 28.86 FEET); THENCE NORTH 78°58'58" WEST 160.28 FEET; THENCE ALONG THE ARC OF A 175.00 FOOT RADIUS CURVE TO THE LEFT 52.55 FEET (CURVE HAS A CENTRAL ANGLE OF 17°12'19" AND A CHORD BEARING NORTH 87°35'07" WEST 52.35 FEET); THENCE SOUTH 83°48'53" WEST 39.65 FEET; THENCE ALONG THE ARC OF A 15.00 FOOT RADIUS CURVE TO THE RIGHT 16.16 FEET (CURVE HAS A CENTRAL ANGLE OF 61°43'35" AND A CHORD BEARING NORTH 65°19'29" WEST 15.39 FEET); THENCE ALONG THE ARC OF A 80.00 FOOT RADIUS CURVE TO THE LEFT 114.54 FEET (CURVE HAS A CENTRAL ANGLE OF 82°02'09" AND A CHORD BEARING NORTH 75°28'47" WEST 105.01 FEET); THENCE ALONG THE ARC OF A 15.00 FOOT RADIUS CURVE TO THE LEFT

13.74 FEET (CURVE HAS A CENTRAL ANGLE OF 52°28'58" AND A CHORD BEARING NORTH 37°15'07" EAST 13.26 FEET); THENCE NORTH 11°01'02" EAST 18.47 FEET; THENCE ALONG THE ARC OF A 15.00 FOOT RADIUS CURVE TO THE LEFT 23.56 FEET (CURVE HAS A CENTRAL ANGLE OF 90°00'00" AND A CHORD BEARING NORTH 33°58'58" WEST 21.21 FEET); THENCE NORTH 11°01'02" EAST 50.00 FEET; THENCE ALONG THE ARC OF A 15.00 FOOT RADIUS CURVE TO THE LEFT 23.56 FEET (CURVE HAS A CENTRAL ANGLE OF 90°00'00" AND A CHORD BEARING NORTH 56°01'02" EAST 21.21 FEET) THENCE NORTH 11°01'02" EAST 217.93 FEET; THENCE ALONG THE ARC OF A 15.00 FOOT RADIUS CURVE TO THE LEFT 22.08 FEET (CURVE HAS A CENTRAL ANGLE OF 84°19'54" AND A CHORD BEARING NORTH 31°08'55" WEST 20.14 FEET); THENCE NORTH 07°39'43" EAST 50.63 FEET; THENCE ALONG THE ARC OF A 15.00 FOOT RADIUS CURVE TO THE LEFT 25.05 FEET (CURVE HAS A CENTRAL ANGLE OF 95°40'06" AND A CHORD BEARING NORTH 58°51'05" EAST 22.24 FEET); THENCE NORTH 11°01'02" EAST 82.64 FEET; THENCE ALONG THE ARC OF A 15.00 FOOT RADIUS CURVE TO THE LEFT 23.04 FEET (CURVE HAS A CENTRAL ANGLE OF 88°00'31" AND A CHORD BEARING NORTH 32°59'13" WEST 20.84 FEET); THENCE ALONG THE ARC OF A 1280.00 FOOT RADIUS CURVE TO THE LEFT 294.60 FEET (CURVE HAS A CENTRAL ANGLE OF 13°11'13" AND A CHORD BEARING SOUTH 83°35'06" EAST 293.95 FEET); THENCE NORTH 89°49'22" EAST 98.31 FEET; THENCE SOUTH 00°10'38" EAST 75.31 FEET; THENCE SOUTH 89°49'22" WEST 23.00 FEET; THENCE SOUTH 00°10'38" EAST 100.28 FEET; THENCE SOUTH 77°31'25" WEST 61.58 FEET; THENCE SOUTH 11°01'02" WEST 18.00 FEET; THENCE SOUTH 78°58'58" EAST 14.42 FEET; THENCE SOUTH 11°01'02" WEST 133.21 FEET; THENCE NORTH 78°58'58" WEST 31.90 FEET; THENCE SOUTH 11°01'02" WEST 18.00 FEET; THENCE SOUTH 78°58'58" EAST 65.50 FEET; THENCE SOUTH 11°01'02" WEST 122.00 FEET; THENCE SOUTH 78°58'58" EAST 14.64 FEET; THENCE SOUTH 11°01'02" WEST 46.12 FEET TO THE POINT OF BEGINNING.

B. Declarant desires to submit the Annexed Property to the provisions of the following:

1) That certain Declaration of Covenants, Conditions and Restrictions of the Willow Springs Condominiums, an Expandable Utah Condominium Project recorded in the office of the County Recorder of Utah County, State of Utah, on August 22, 2000, as Entry No. 65650, in Book 2000, at pages 1, et seq.

2) That certain First Amendment of Declaration of Covenants, Conditions and Restrictions of the Willow Springs Condominiums, an Expandable Utah Condominium Project recorded in the office of the County Recorder of Utah County, State of Utah, on September 29, 2000, as Entry No. 76902:2000, at pages 1, et seq.

3) That certain Second Amendment of Declaration of Covenants, Conditions and Restrictions of the Willow Springs Condominiums, an Expandable Utah Condominium Project recorded in the office of the County Recorder of Utah County, State of Utah, on April 11, 2001, as Entry No. 33703:2001, at pages 1, et seq.

The foregoing documents are hereinafter collectively referred to as the "Declaration."

C. Declarant previously recorded that certain Fourth Amendment to Declaration of Covenants, Conditions and Restrictions of the Willow Springs Condominiums, an expandable Utah Condominium Project (Phase III) (hereinafter the "Fourth Amendment") with respect to the Annexed Property. The Fourth Amendment was recorded in the office of the County Recorder of Utah County, State of Utah on January 3, 2003, as Entry No. 657:2003, at Page 1.

D. Because of a scrivener's mistake, the Fourth Amendment contains certain errors in the allocation of the undivided ownership interests in the Common Areas among the Units in the Project. Declarant desires to correct that mistake by vacating and rescinding the Fourth Amendment in its entirety and replacing it with this Corrective Third Amendment.

E. The Annexed Property constitutes a portion of the "Additional Land" (as defined in the Declaration) which is more particularly described in Section 16.7 of the Declaration.

F. Under the provisions of Article 16 of the Declaration, Declarant was granted the right to expand the "Project" (as defined in the Declaration) onto all or any portion of the Additional Land and to subject all or any portion of the Additional Land to the Declaration without the approval, consent or vote of any other person or party.

DECLARATION

NOW, THEREFORE, Declarant hereby covenants, agrees and declares as follows:

1. Vacation of Fourth Amendment. The Fourth Amendment is hereby vacated and rescinded in its entirety.

2. Submission to Condominium Act. The Declarant hereby expands the Project to include the Annexed Property and the buildings and all other improvements now or hereafter made in or upon the Annexed Property and submits the Annexed Property and such buildings and improvements to the provisions of the Condominium Act and the Declaration. All of the Annexed Property and the buildings and all other improvements now or hereafter made in or upon the Annexed Property are and shall be held, conveyed, hypothecated, encumbered, leased, rented, used, and improved as a part of the fee simple Condominium Project known as Willow Springs Condominiums at Eagle Mountain City, a Utah Condominium Project. All of Annexed Property and the buildings and all other improvements now or hereafter made in or upon the Annexed Property are and shall be subject to the covenants, conditions, restrictions, uses, limitations, and obligations set forth in the Declaration, each and all of which are declared and agreed to be for the benefit of

said property and in furtherance of a plan for improvement of said property and division thereof into Condominiums, further, each and all of the provisions of the Declaration shall be deemed to run with the land and shall be a burden and a benefit on the Annexed Property and the buildings and other improvements now or hereafter made in or upon the Annexed Property and shall be binding upon the Declarant, its successors and assigns, and upon any person acquiring, leasing, or owning an interest in the Annexed Property and the buildings and other improvements now or hereafter made in or upon the Annexed Property, or any part hereof, and upon their respective personal representatives, heirs, successors, and assigns.

3. Division into Condominiums. The Annexed Property and the buildings and other improvements now or hereafter made in or upon the Annexed Property are hereby divided into Condominiums, each such Condominium consisting of a Unit and an appurtenant undivided interest in the Common Areas, as set forth in the Declaration.

4. Amendment of Exhibit A to Declaration. Exhibit A to the Declaration is hereby amended by deleting said Exhibit A in its entirety and replacing it with the Exhibit A attached hereto and by this reference made a part hereof.


5. Capitalized Terms. Unless otherwise defined in this Agreement and except to the extent that the Declaration is amended by this Agreement, capitalized terms used in this Agreement shall have the meanings given to them in the Declaration.

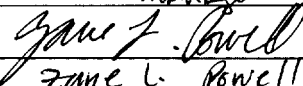
6. Counterparts. For the convenience of the parties, this Third Amendment may be executed in counterparts, each of which shall be deemed to be an original, but all of which taken together shall constitute one and the same instrument. Counterpart signature pages from each separate counterpart may be assembled and attached to one original Third Amendment, which Third Amendment may then be recorded as one instrument.

DATED the 6th day of MARCH, 2003.

DECLARANT:


SUMMIT DEVELOPMENT AND MANAGEMENT, L.L.C., a Utah limited liability company

By: 
Name: Heath Johnston
Title: Manager


BY: 
NAME: Zane L. Powell
TITLE: Member

STATE OF UTAH)
 : ss.
COUNTY OF Utah)

The foregoing instrument was acknowledged before me this 6th day of MARCH, 2003, by HEATH JOHNSTON the MANAGER of SUMMIT DEVELOPMENT AND MANAGEMENT, L.L.C., a Utah limited liability company.

NOTARY PUBLIC 
Residing At: Utah


My Commission Expires:
01-31-2006




STATE OF UTAH
COUNTY OF UTAH

THE FOREGOING INSTRUMENT WAS ACKNOWLEDGED BEFORE ME THIS 6TH DAY OF MARCH, 2003, BY ZANE L. POWELL THE MANAGER OF SUMMIT DEVELOPMENT AND MANAGEMENT, L.L.C., A UTAH LIMITED LIABILITY COMPANY.

MY COMMISSION EXPIRES:
01-31-2006



NOTARY PUBLIC
RESIDING AT; Utah



COUNTERPART SIGNATURE PAGE TO CORRECTIVE THIRD AMENDMENT TO DECLARATION OF COVENANTS, CONDITIONS AND RESTRICTIONS OF THE WILLOW SPRINGS CONDOMINIUMS, AN EXPANDABLE UTAH CONDOMINIUM PROJECT

THIS COUNTERPART SIGNATURE PAGE is attached to and forms part of that certain "CORRECTIVE THIRD AMENDMENT TO DECLARATION OF COVENANTS, CONDITIONS AND RESTRICTIONS OF THE WILLOW SPRINGS CONDOMINIUMS, AN EXPANDABLE CONDOMINIUM PROJECT" (the "Third Amendment") that relates to the Willow Springs Condominiums, an Expandable Utah Condominium Project and that is executed by Summit Development and Management, L.L.C., a Utah limited liability company, and others. All of the capitalized terms that are used in this counterpart signature page shall have the meanings that are set forth for such terms in the Third Amendment.

THE UNDERSIGNED, as the holder of an interest in the Annexed Property, hereby (1) joins in and consents to the Third Amendment; (2) consents to the recordation of the Third Amendment in the records of the Utah County, Utah Recorder; and (3) acknowledges that its interest in the Annexed Property shall be subject and subordinate to the provisions of the Declaration, as amended by the Third Amendment.

DATED this 10 day of March, 2003.

CENTRAL BANK


By: [Signature]
Name: Jared V. Peterson
Title: Loan Officer

STATE OF UTAH)
COUNTY OF Utah : ss.

The foregoing instrument was acknowledged before me this 10th day of March, 2003, by Jared Peterson the Loan Officer of CENTRAL BANK.

NOTARY PUBLIC Nancy R. Stewart
Residing At: American, Fork, ut

My Commission Expires: 4/5/05



COUNTERPART SIGNATURE PAGE TO CORRECTIVE THIRD AMENDMENT TO DECLARATION OF COVENANTS, CONDITIONS AND RESTRICTIONS OF THE WILLOW SPRINGS CONDOMINIUMS, AN EXPANDABLE UTAH CONDOMINIUM PROJECT

THIS COUNTERPART SIGNATURE PAGE is attached to and forms part of that certain "CORRECTIVE THIRD AMENDMENT TO DECLARATION OF COVENANTS, CONDITIONS AND RESTRICTIONS OF THE WILLOW SPRINGS CONDOMINIUMS, AN EXPANDABLE CONDOMINIUM PROJECT" (the "Third Amendment") that relates to the Willow Springs Condominiums, an Expandable Utah Condominium Project and that is executed by Summit Development and Management, L.L.C., a Utah limited liability company, and others. All of the capitalized terms that are used in this counterpart signature page shall have the meanings that are set forth for such terms in the Third Amendment.

THE UNDERSIGNED, as the holder of an interest in the Annexed Property, hereby (1) joins in and consents to the Third Amendment; (2) consents to the recordation of the Third Amendment in the records of the Utah County, Utah Recorder; and (3) acknowledges that its interest in the Annexed Property shall be subject and subordinate to the provisions of the Declaration, as amended by the Third Amendment.

DATED this 10 day of March, 2003.

Chris Drakos by [Signature]
CHRIS DRAKOS
Power of attorney

STATE OF UTAH)
: ss.
COUNTY OF _____)

The foregoing instrument was acknowledged before me this _____ day of _____, 2003, by CHRIS DRAKOS.


NOTARY PUBLIC

My Commission Expires:

Residing At:

State Of Utah)
 : ss.
County Of Utah)

On the 10th of March, 2003, personally appeared before me **Boyd Poulton**, individually and as Attorney in Fact for **Chris Drakos**, and acknowledged to me that the said instrument was signed in behalf of said grantor(s) by authority; and said **Boyd Poulton** acknowledged to me that he, individually and as such Attorney in Fact, executed the same.


NOTARY PUBLIC
Residing at Utah

My Commission Expires:

01-31-2006




EXHIBIT A

(Units, Undivided Ownership Interests, and Votes)

<u>UNIT NO.</u>	<u>SIZE</u> (Square Feet)*	<u>UNDIVIDED</u> <u>OWNERSHIP</u> <u>INTERESTS</u> (Percentage)	<u>VOTES</u>
A-1	1,261	0.41666667%	1
A-2	1,261	0.41666667%	1
A-3	1,261	0.41666667%	1
A-4	1,261	0.41666667%	1
A-5	1,261	0.41666667%	1
A-6	1,261	0.41666667%	1
A-7	1,261	0.41666667%	1
A-8	1,261	0.41666667%	1
A-9	1,261	0.41666667%	1
A-10	1,261	0.41666667%	1
A-11	1,261	0.41666667%	1
A-12	1,261	0.41666667%	1
B-1	1,261	0.41666667%	1
B-2	1,261	0.41666667%	1
B-3	1,261	0.41666667%	1
B-4	1,261	0.41666667%	1
B-5	1,261	0.41666667%	1
B-6	1,261	0.41666667%	1
B-7	1,261	0.41666667%	1
B-8	1,261	0.41666667%	1
B-9	1,261	0.41666667%	1

<u>UNIT NO.</u>	<u>SIZE</u> (Square Feet)*	<u>UNDIVIDED OWNERSHIP INTERESTS</u> (Percentage)	<u>VOTES</u>
B-10	1,261	0.41666667%	1
B-11	1,261	0.41666667%	1
B-12	1,261	0.41666667%	1
C-1	1,261	0.41666667%	1
C-2	1,261	0.41666667%	1
C-3	1,261	0.41666667%	1
C-4	1,261	0.41666667%	1
C-5	1,261	0.41666667%	1
C-6	1,261	0.41666667%	1
C-7	1,261	0.41666667%	1
C-8	1,261	0.41666667%	1
C-9	1,261	0.41666667%	1
C-10	1,261	0.41666667%	1
C-11	1,261	0.41666667%	1
C-12	1,261	0.41666667%	1
D-1	1,261	0.41666667%	1
D-2	1,261	0.41666667%	1
D-3	1,261	0.41666667%	1
D-4	1,261	0.41666667%	1
D-5	1,261	0.41666667%	1
D-6	1,261	0.41666667%	1
D-7	1,261	0.41666667%	1
D-8	1,261	0.41666667%	1
D-9	1,261	0.41666667%	1

<u>UNIT NO.</u>	<u>SIZE</u> (Square Feet)*	<u>UNDIVIDED</u> <u>OWNERSHIP</u> <u>INTERESTS</u> (Percentage)	<u>VOTES</u>
D-10	1,261	0.41666667%	1
D-11	1,261	0.41666667%	1
D-12	1,261	0.41666667%	1
E-1	1,261	0.41666667%	1
E-2	1,261	0.41666667%	1
E-3	1,261	0.41666667%	1
E-4	1,261	0.41666667%	1
E-5	1,261	0.41666667%	1
E-6	1,261	0.41666667%	1
E-7	1,261	0.41666667%	1
E-8	1,261	0.41666667%	1
E-9	1,261	0.41666667%	1
E-10	1,261	0.41666667%	1
E-11	1,261	0.41666667%	1
E-12	1,261	0.41666667%	1
F-1	1,261	0.41666667%	1
F-2	1,261	0.41666667%	1
F-3	1,261	0.41666667%	1
F-4	1,261	0.41666667%	1
F-5	1,261	0.41666667%	1
F-6	1,261	0.41666667%	1
F-7	1,261	0.41666667%	1
F-8	1,261	0.41666667%	1
F-9	1,261	0.41666667%	1

<u>UNIT NO.</u>	<u>SIZE</u> (Square Feet)*	<u>UNDIVIDED</u> <u>OWNERSHIP</u> <u>INTERESTS</u> (Percentage)	<u>VOTES</u>
F-10	1,261	0.41666667%	1
F-11	1,261	0.41666667%	1
F-12	1,261	0.41666667%	1
G-1	1,261	0.41666667%	1
G-2	1,261	0.41666667%	1
G-3	1,261	0.41666667%	1
G-4	1,261	0.41666667%	1
G-5	1,261	0.41666667%	1
G-6	1,261	0.41666667%	1
G-7	1,261	0.41666667%	1
G-8	1,261	0.41666667%	1
G-9	1,261	0.41666667%	1
G-10	1,261	0.41666667%	1
G-11	1,261	0.41666667%	1
G-12	1,261	0.41666667%	1
H-1	1,261	0.41666667%	1
H-2	1,261	0.41666667%	1
H-3	1,261	0.41666667%	1
H-4	1,261	0.41666667%	1
H-5	1,261	0.41666667%	1
H-6	1,261	0.41666667%	1
H-7	1,261	0.41666667%	1
H-8	1,261	0.41666667%	1
H-9	1,261	0.41666667%	1

<u>UNIT NO.</u>	<u>SIZE</u> (Square Feet)*	<u>UNDIVIDED</u> <u>OWNERSHIP</u> <u>INTERESTS</u> (Percentage)	<u>VOTES</u>
H-10	1,261	0.41666667%	1
H-11	1,261	0.41666667%	1
H-12	1,261	0.41666667%	1
I-1	1,261	0.41666667%	1
I-2	1,261	0.41666667%	1
I-3	1,261	0.41666667%	1
I-4	1,261	0.41666667%	1
I-5	1,261	0.41666667%	1
I-6	1,261	0.41666667%	1
I-7	1,261	0.41666667%	1
I-8	1,261	0.41666667%	1
I-9	1,261	0.41666667%	1
I-10	1,261	0.41666667%	1
I-11	1,261	0.41666667%	1
I-12	1,261	0.41666667%	1
J-1	1,261	0.41666667%	1
J-2	1,261	0.41666667%	1
J-3	1,261	0.41666667%	1
J-4	1,261	0.41666667%	1
J-5	1,261	0.41666667%	1
J-6	1,261	0.41666667%	1
J-7	1,261	0.41666667%	1
J-8	1,261	0.41666667%	1
J-9	1,261	0.41666667%	1

<u>UNIT NO.</u>	<u>SIZE</u> (Square Feet)*	<u>UNDIVIDED</u> <u>OWNERSHIP</u> <u>INTERESTS</u> (Percentage)	<u>VOTES</u>
J-10	1,261	0.41666667%	1
J-11	1,261	0.41666667%	1
J-12	1,261	0.41666667%	1
K-1	1,261	0.41666667%	1
K-2	1,261	0.41666667%	1
K-3	1,261	0.41666667%	1
K-4	1,261	0.41666667%	1
K-5	1,261	0.41666667%	1
K-6	1,261	0.41666667%	1
K-7	1,261	0.41666667%	1
K-8	1,261	0.41666667%	1
K-9	1,261	0.41666667%	1
K-10	1,261	0.41666667%	1
K-11	1,261	0.41666667%	1
K-12	1,261	0.41666667%	1
L-1	1,261	0.41666667%	1
L-2	1,261	0.41666667%	1
L-3	1,261	0.41666667%	1
L-4	1,261	0.41666667%	1
L-5	1,261	0.41666667%	1
L-6	1,261	0.41666667%	1
L-7	1,261	0.41666667%	1
L-8	1,261	0.41666667%	1
L-9	1,261	0.41666667%	1

<u>UNIT NO.</u>	<u>SIZE</u> (Square Feet)*	<u>UNDIVIDED OWNERSHIP INTERESTS</u> (Percentage)	<u>VOTES</u>
L-10	1,261	0.41666667%	1
L-11	1,261	0.41666667%	1
L-12	1,261	0.41666667%	1
M-1	1,261	0.41666667%	1
M-2	1,261	0.41666667%	1
M-3	1,261	0.41666667%	1
M-4	1,261	0.41666667%	1
M-5	1,261	0.41666667%	1
M-6	1,261	0.41666667%	1
M-7	1,261	0.41666667%	1
M-8	1,261	0.41666667%	1
M-9	1,261	0.41666667%	1
M-10	1,261	0.41666667%	1
M-11	1,261	0.41666667%	1
M-12	1,261	0.41666667%	1
N-1	1,261	0.41666667%	1
N-2	1,261	0.41666667%	1
N-3	1,261	0.41666667%	1
N-4	1,261	0.41666667%	1
N-5	1,261	0.41666667%	1
N-6	1,261	0.41666667%	1
N-7	1,261	0.41666667%	1
N-8	1,261	0.41666667%	1
N-9	1,261	0.41666667%	1

<u>UNIT NO.</u>	<u>SIZE</u> (Square Feet)*	<u>UNDIVIDED OWNERSHIP INTERESTS</u> (Percentage)	<u>VOTES</u>
N-10	1,261	0.41666667%	1
N-11	1,261	0.41666667%	1
N-12	1,261	0.41666667%	1
O-1	1,261	0.41666667%	1
O-2	1,261	0.41666667%	1
O-3	1,261	0.41666667%	1
O-4	1,261	0.41666667%	1
O-5	1,261	0.41666667%	1
O-6	1,261	0.41666667%	1
O-7	1,261	0.41666667%	1
O-8	1,261	0.41666667%	1
O-9	1,261	0.41666667%	1
O-10	1,261	0.41666667%	1
O-11	1,261	0.41666667%	1
O-12	1,261	0.41666667%	1
P-1	1,261	0.41666667%	1
P-2	1,261	0.41666667%	1
P-3	1,261	0.41666667%	1
P-4	1,261	0.41666667%	1
P-5	1,261	0.41666667%	1
P-6	1,261	0.41666667%	1
P-7	1,261	0.41666667%	1
P-8	1,261	0.41666667%	1
P-9	1,261	0.41666667%	1

<u>UNIT NO.</u>	<u>SIZE</u> (Square Feet)*	<u>UNDIVIDED OWNERSHIP INTERESTS</u> (Percentage)	<u>VOTES</u>
P-10	1,261	0.41666667%	1
P-11	1,261	0.41666667%	1
P-12	1,261	0.41666667%	1
Q-1	1,261	0.41666667%	1
Q-2	1,261	0.41666667%	1
Q-3	1,261	0.41666667%	1
Q-4	1,261	0.41666667%	1
Q-5	1,261	0.41666667%	1
Q-6	1,261	0.41666667%	1
Q-7	1,261	0.41666667%	1
Q-8	1,261	0.41666667%	1
Q-9	1,261	0.41666667%	1
Q-10	1,261	0.41666667%	1
Q-11	1,261	0.41666667%	1
Q-12	1,261	0.41666667%	1
R-1	1,261	0.41666667%	1
R-2	1,261	0.41666667%	1
R-3	1,261	0.41666667%	1
R-4	1,261	0.41666667%	1
R-5	1,261	0.41666667%	1
R-6	1,261	0.41666667%	1
R-7	1,261	0.41666667%	1
R-8	1,261	0.41666667%	1
R-9	1,261	0.41666667%	1

<u>UNIT NO.</u>	<u>SIZE</u> (Square Feet)*	<u>UNDIVIDED OWNERSHIP INTERESTS</u> (Percentage)	<u>VOTES</u>
R-10	1,261	0.41666667%	1
R-11	1,261	0.41666667%	1
R-12	1,261	0.41666667%	1
S-1	1,261	0.41666667%	1
S-2	1,261	0.41666667%	1
S-3	1,261	0.41666667%	1
S-4	1,261	0.41666667%	1
S-5	1,261	0.41666667%	1
S-6	1,261	0.41666667%	1
S-7	1,261	0.41666667%	1
S-8	1,261	0.41666667%	1
S-9	1,261	0.41666667%	1
S-10	1,261	0.41666667%	1
S-11	1,261	0.41666667%	1
S-12	1,261	0.41666667%	1
T-1	1,261	0.41666667%	1
T-2	1,261	0.41666667%	1
T-3	1,261	0.41666667%	1
T-4	1,261	0.41666667%	1
T-5	1,261	0.41666667%	1
T-6	1,261	0.41666667%	1
T-7	1,261	0.41666667%	1
T-8	1,261	0.41666667%	1
T-9	1,261	0.41666667%	1

<u>UNIT NO.</u>	<u>SIZE</u> (Square Feet)*	<u>UNDIVIDED</u> <u>OWNERSHIP</u> <u>INTERESTS</u> (Percentage)	<u>VOTES</u>
T-10	1,261	0.41666667%	1
T-11	1,261	0.41666667%	1
T-12	1,261	0.41666667%	1

*Size has been determined on the basis of the approximate number of square feet of floor space within each respective Unit, as shown on the Map and rounded off.