

**GRAND COUNTY, UTAH**

**ORDINANCE No. 581**

**AN ORDINANCE ADOPTING THE COMMUNITY REINVESTMENT PROJECT AREA PLAN FOR THE SOUTH MOAB COMMUNITY REINVESTMENT PROJECT AREA**

**WHEREAS**, the Grand County Community Reinvestment Agency (the "Agency"), having prepared a Project Area Plan (the "Plan") for the South Moab Community Reinvestment Project Area pursuant to Utah Code Annotated ("UCA") § 17C-5, and having held the required public hearing on the Plan pursuant to UCA § 17C-5-104, has adopted on this same date the Plan as the Official Community Reinvestment Project Area Plan for the South Moab Community Reinvestment Project Area (the "Project Area"); and

**WHEREAS**, Section 17C-5-109 of the Utah Limited Purpose Local Government Entities – Community Reinvestment Agency Act (the "Act") mandates that, before a community reinvestment project area plan approved by an agency under UCA § 17C-5 may take effect, it must be adopted by ordinance of the legislative body of the community that created the agency; and

**WHEREAS**, the Project Area includes portions of unincorporated Grand County and portions of Moab City; and

**WHEREAS**, the Agency has entered into an interlocal agreement with Moab City allowing the Agency to undertake project development activities within Moab City in accordance with UCA § 17C-1-204(1); and

**WHEREAS**, the Plan will also be adopted by ordinance of Moab City; and

**WHEREAS**, the Act also requires that certain notice is to be given by the community legislative body upon its adoption of a community reinvestment project area plan under UCA § 17C-5-110.

**NOW, THEREFORE, BE IT ORDAINED AND ENACTED BY COUNTY COUNCIL OF GRAND COUNTY, UTAH AS FOLLOWS:**

1. The County Council of Grand County, Utah hereby adopts and designates the South Moab Community Reinvestment Project Area Plan, as approved by the Agency on this same date, as the *Official Community Reinvestment Project Area Plan for the South Moab Community Reinvestment Project Area* (the "Official Plan").

2. The boundaries of the South Moab Community Reinvestment Project Area are as shown on the map attached hereto as Exhibit A and described by the legal description attached hereto as Exhibit B.



3. County and Agency Staff are hereby authorized and directed to publish or cause to be published the notice required by UCA § 17C-5-110, whereupon the Official Plan shall become effective under UCA § 17C-5-110.

4. Pursuant to the Act, the Agency may proceed to carry out the Official Plan as soon as it becomes effective.

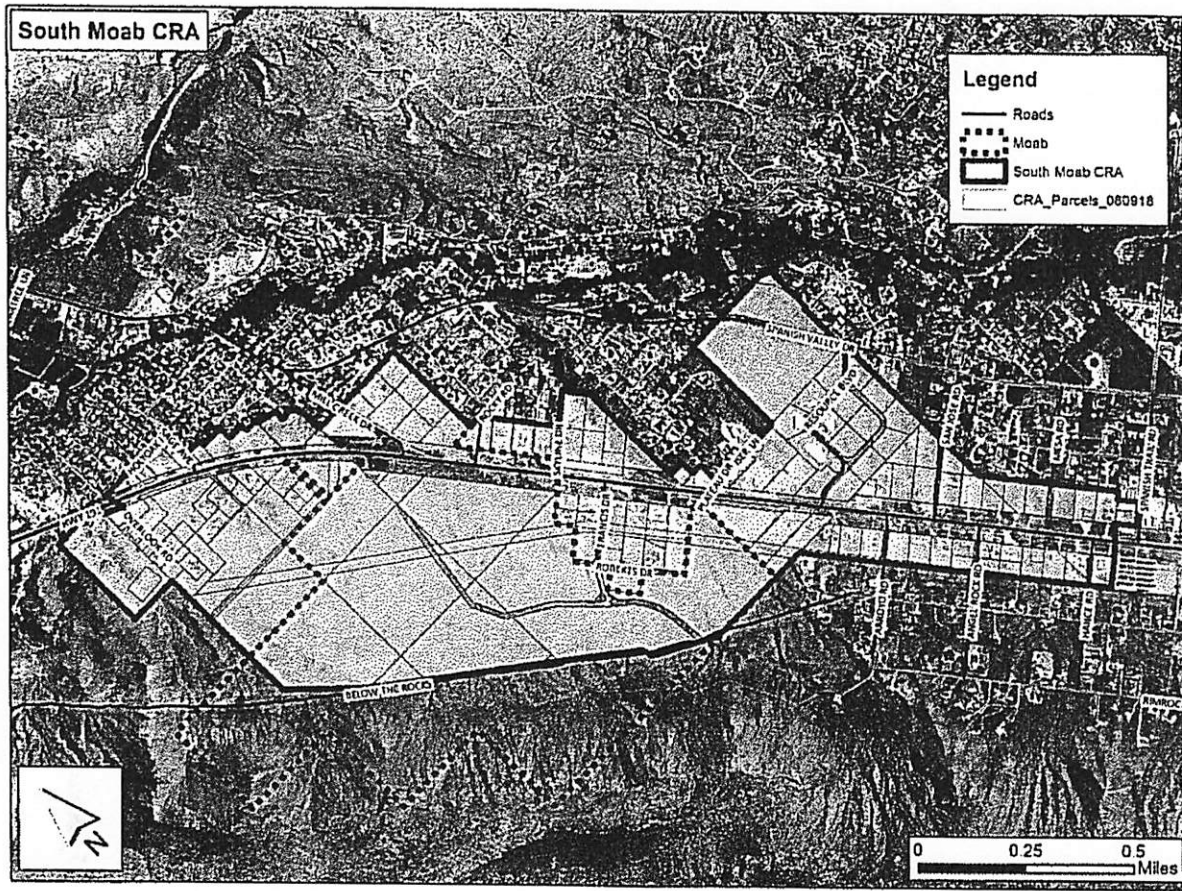
5. This ordinance takes effect upon publication and recording, but not sooner than 15 days from this date.

**ORDAINED AND ENACTED** on this 2<sup>nd</sup> day of October, 2018.

  
Name: Mary McGann  
Title: Grand County Council Chair

 **Attest:**  
  
Name: Diana Carroll  
Title: Grand County Clerk/Auditor

**EXHIBIT A**  
*South Moab CRA Map*



**EXHIBIT B**  
*South Moab CRA Legal Description*

BEGINNING AT NORTHWEST CORNER OF PARCEL 02-0XST-0026 SAID POINT ALSO BEING THE NORTH QUARTER CORNER OF SECTION 18, TOWNSHIP 26 SOUTH, RANGE 22 EAST, SALT LAKE BASE AND MERIDIAN; THENCE SOUTH 0°30' WEST ALONG THE WEST LINE OF SAID PARCEL 313.08 FEET TO THE NORTHWEST CORNER OF PARCEL 02-0018-0010; THENCE SOUTH 0°14'09" WEST ALONG THE WEST LINE OF SAID PARCEL 349.96 FEET TO THE NORTHWEST CORNER OF PARCEL 02-0018-0012; THENCE SOUTH 0°22'56" WEST ALONG THE WEST LINE OF SAID PARCEL 653.18 FEET TO THE SOUTHWEST CORNER OF SAID PARCEL; THENCE SOUTH 0°20'02" WEST 526.22 FEET TO THE NORTHERLY LINE OF THE MID-AMERICAN PIPELINE EASEMENT; THENCE ALONG THE NORTH LINE OF SAID EASEMENT THE FOLLOWING 10 COURSES: 1) SOUTH 48°46' EAST 1091.29 FEET, 2) SOUTH 45°26'38" WEST 20.54 FEET, 3) SOUTH 53°33' EAST 27.15 FEET, 4) SOUTH 18°43' EAST 36.04 FEET, 5) SOUTH 53°17' EAST 2072.80 FEET, 6) SOUTH 49°42'56" EAST 241.95 FEET, 7) SOUTH 53°17' EAST 991.93 FEET, 8) SOUTH 50°17' EAST 50.69 FEET, 9) SOUTH 18°17' EAST 179.40 FEET, 10) SOUTH 61°14' EAST 774.96 FEET TO THE SOUTH BOUNDARY LINE OF PARCEL 01-0017-0009; THENCE SOUTH 89°56'59" EAST ALONG SAID BOUNDARY LINE 1059.73 FEET TO SOUTH QUARTER CORNER OF SECTION 17, TOWNSHIP 26 SOUTH, RANGE 22 EAST, SALT LAKE BASE AND MERIDIAN; THENCE NORTH 89°17'28" EAST ALONG SOUTH LINE OF SECTION 17 415.77 FEET TO THE NORTHWEST CORNER OF PARCEL 02-0020-0079; THENCE SOUTH 37°51'52" EAST ALONG THE WEST LINE OF THE FOLLOWING 14 PARCELS: 1) 02-0020-0079, 2) 02-0020-0008, 3) 02-0020-0009, 4) 02-0020-0010, 5) 02-0020-0011, 6) 02-0020-0012, 7) 02-0020-0012, 8) 02-ROC-0005, 9) 02-0020-0016, 10) 02-0020-0017, 11) 02-0020-0019, 12) 02-0020-0020, 13) 02-0020-0100, 14) 02-0020-0021 3911.97 FEET TO THE SOUTH CORNER OF PARCEL 02-0020-0021; THENCE NORTH 52°08' EAST 396.00 FEET TO THE EAST CORNER OF PARCEL 02-0020-0021; THENCE NORTH 50°41'46" EAST 377.53 FEET TO THE WEST CORNER OF PARCEL 02-0BRA-0001 IN THE BRANDING IRON SUBDIVISION; THENCE SOUTH 37°53' EAST 263.92 FEET TO THE SOUTH CORNER OF SAID PARCEL; THENCE NORTH 52°09'37" EAST 299.59 FEET TO THE EAST CORNER OF PARCEL 02-0BRA-0002 IN THE BRANDING IRON SUBDIVISION; THENCE NORTH 38°41' WEST 264.00 FEET TO THE NORTH CORNER OF SAID PARCEL; THENCE NORTH 52°05'03" EAST 100.10 FEET TO THE EAST CORNER OF PARCEL 02-0021-0055; THENCE NORTH 37°52' WEST ALONG THE EAST LINE OF THE FOLLOWING 7 PARCELS: 1) 02-0021-0055, 2) 02-0021-0056, 3) 02-0021-0057, 4) 02-0021-0115, 5) 02-0020-0003, 6) 02-0021-0058, 7) 02-0020-0005 1743.55 FEET TO THE EAST LINE OF SECTION 20, TOWNSHIP 26 SOUTH, RANGE 22 EAST, SALT LAKE BASE AND MERIDIAN; THENCE NORTH 0°00'18" WEST ALONG SAID SECTION LINE 634.04 FEET TO THE NORTH CORNER OF PARCEL 02-0020-0002; THENCE NORTH 2°27'34" WEST 376.01 FEET TO THE SOUTHEAST CORNER OF THE MCKNIGHT PROPERTIES INDUSTRIAL SUBDIVISION; THENCE NORTH 0°02' EAST ALONG THE EAST LINE OF SAID SUBDIVISION 1327.90 FEET TO THE NORTHEAST CORNER OF SAID SUBDIVISION; THENCE SOUTH 89°17'25" WEST ALONG THE NORTH LINE OF SAID SUBDIVISION 53.48 FEET TO THE EAST LINE OF CLARK MINOR SUBDIVISION; THENCE ALONG SUBDIVISION THE FOLLOWING 8 COURSES: 1) NORTH 0°00'06" WEST 87.42 FEET, 2) NORTH 30°37' WEST 64.69 FEET, 3) NORTH 0°02' EAST 489.29 FEET, 4) EAST 33.00 FEET, 5) NORTH 0°02' EAST 610.85 FEET, 6) NORTH 68°30'59" WEST 139.81 FEET, 7) SOUTH 89°11'08" WEST 1191.98 FEET TO THE NORTHWEST CORNER, NORTHEAST QUARTER, SOUTHEAST QUARTER, OF SAID SECTION; 8) SOUTH 0°03'31" WEST 1312.59 FEET TO THE SOUTHWEST CORNER, NORTHWEST QUARTER, SOUTHEAST QUARTER, OF SAID SECTION; THENCE NORTH 88°03'28" WEST ALONG THE NORTH LINE OF THE MCKNIGHT PROPERTIES INDUSTRIAL SUBDIVISION 404.43 FEET TO THE NORTHWEST CORNER OF SAID SUBDIVISION; THENCE NORTH 87°48'05" WEST 531.88 FEET TO THE SOUTHEAST CORNER OF PARCEL 02-0017-0145; THENCE NORTH 0°08' WEST ALONG THE EAST LINE OF SAID PARCEL 245.00 FEET TO THE NORTHEAST CORNER OF SAID PARCEL; THENCE SOUTH 88°12'16" WEST ALONG THE NORTH LINE OF SAID PARCEL 142.04 FEET TO THE SOUTHEAST CORNER OF PARCEL 02-0017-0015; THENCE NORTH 187.00 FEET ALONG THE EAST LINE OF SAID PARCEL TO THE NORTHEAST CORNER OF SAID PARCEL; THENCE WEST ALONG THE NORTH LINE OF SAID PARCEL 198.00 FEET TO THE NORTHWEST CORNER OF SAID PARCEL; THENCE NORTH 72°42'10" WEST 81.97 FEET TO THE SOUTH CORNER OF PARCEL 02-0127-0120; THENCE NORTH ALONG THE EAST LINE OF SAID PARCEL 712.30 FEET TO THE SOUTHEAST CORNER OF PARCEL 02-0017-0119; THENCE NORTH 0°13'25" EAST ALONG THE EAST LINE OF SAID PARCEL 335.43 FEET TO THE SOUTHEAST CORNER PARCEL 02-

0017-0121; THENCE NORTH 0°15'42" EAST ALONG THE EAST LINE OF SAID PARCEL 292.89 FEET TO THE SOUTH CORNER OF PARCEL 02-0017-0130; THENCE NORTH 37°52'00" WEST ALONG THE SOUTHWEST LINE OF SAID PARCEL 330.60 FEET TO THE NORTH CORNER OF PARCEL 02-0017-0122; THENCE SOUTH 52°08' WEST ALONG THE NORTH LINE OF SAID PARCEL 429.00 FEET TO THE EAST CORNER OF PARCEL 02-0017-0116; THENCE NORTH 37°52'35" WEST ALONG THE EAST LINE OF THE FOLLOWING 4 PARCELS: 1) 02-0017-0116, 2) 02-0017-0115, 3) 02-0017-0114, 4) 02-0017-0113 908.58 FEET TO A CORNER OF PARCEL 02-0017-0113; THENCE NORTH 54°08' EAST ALONG SAID PARCEL 100.80 FEET; THENCE NORTH 89°49'02" WEST ALONG THE NORTH LINE OF SAID PARCEL 256.73 FEET TO THE NORTHWEST CORNER OF THE SOUTHEAST QUARTER, NORTHWEST QUARTER, SECTION 17, TOWNSHIP 26 SOUTH, RANGE 22 EAST, SALT LAKE BASE AND MERIDIAN; THENCE NORTH 0°36'36" WEST ALONG THE EAST LINE OF PARCEL 02-0017-0097 1311.96 FEET TO THE NORTHEAST CORNER OF THE NORTHWEST QUARTER, NORTHWEST QUARTER, OF SAID SECTION; THENCE SOUTH 89°23'24" WEST ALONG THE NORTH LINE OF SAID SECTION 1311.96 FEET TO THE NORTHWEST CORNER OF SAID SECTION; THENCE ALONG PARCEL 02-0007-0003 THE FOLLOWING 4 COURSES: 1) NORTH 0°06'33" EAST 260.70 FEET, 2) NORTH 28°44'23" WEST 163.56 FEET, 3) SOUTH 84°34'24" WEST 159.09 FEET, 4) NORTH 1°48'24" EAST 126.43 FEET; THENCE NORTH 76°00'45" WEST 254.75 FEET TO THE EAST BOUNDARY LINE OF PARCEL 02-0007-0001; THENCE ALONG SAID PARCEL THE FOLLOWING 8 COURSES: 1) NORTH 1°13'00" EAST 14.22 FEET, 2) NORTH 2°44'34" WEST 29.58 FEET, 3) NORTH 87°37' WEST 157.10 FEET, 4) NORTH 0°12'24" EAST 77.64 FEET, 5) NORTH 89°43'20" WEST 208.27 FEET, 6) NORTH 0°29'56" EAST 84.89 FEET, 7) SOUTH 89°29'57" WEST 327.94 FEET, 8) NORTH 0°29'10" EAST 152.48 FEET TO THE NORTHEAST CORNER OF PARCEL 02-0007-0005; THENCE NORTH 89°29'48" WEST ALONG THE NORTH LINE 02-0007-0005 176.47 FEET TO THE EAST BOUNDARY CORNER OF PARCEL 02-0007-0153; THENCE ALONG SAID PARCEL THE FOLLOWING 2 COURSES: 1) NORTH 89°30' WEST 3.50 FEET, 2) NORTH 0°54' EAST 362.90 FEET; THENCE SOUTH 89°56'12" WEST ALONG THE NORTH LINE OF THE FOLLOWING 5 PARCELS: 1) 02-0007-0153, 2) 02-0007-0032, 3) 02-0007-0129, 4) 02-0007-0159, 5) 02-0007-0160 1128.53 FEET TO THE NORTHWEST CORNER OF PARCEL 02-0007-0160; THENCE SOUTH 11°41'25" EAST 284.50 FEET TO THE NORTHWEST CORNER OF PARCEL 02-0007-0039; THENCE NORTH 69°33'34" WEST 41.54 FEET TO THE NORTHEAST CORNER OF PARCEL 02-0007-0037; THENCE NORTH 65°39' WEST 220.30 FEET TO THE NORTHWEST CORNER OF SAID PARCEL; THENCE NORTH 32°35'57" WEST 23.39 FEET TO THE NORTHEAST CORNER OF PARCEL 02-0007-0090; THENCE ALONG SAID PARCEL THE FOLLOWING 7 COURSES: 1) NORTH 65°39' WEST 410.56 FEET, 2) SOUTH 63.05 FEET, 3) SOUTH 53°54' WEST 22.65 FEET, 4) SOUTH 89°45' WEST 177.00 FEET, 5) SOUTH 88°41' WEST 91.32 FEET, 6) SOUTH 0°35'43" EAST 1273.52 FEET TO THE SOUTHWEST CORNER; 7) EAST 660.00 FEET TO THE POINT OF BEGINNING.