

RESOLUTION NO. R98-5

A RESOLUTION TO CREATE SYRACUSE CITY, UTAH SPECIAL IMPROVEMENT DISTRICT NO. 98-1 DESCRIBED IN THE NOTICE OF INTENTION CONCERNING THE DISTRICT AND AUTHORIZING THE CITY OFFICIALS TO PROCEED TO MAKE IMPROVEMENTS AS SET FORTH IN THE NOTICE OF INTENTION TO CREATE THE DISTRICT; AUTHORIZING THE CITY ENGINEER TO PREPARE A NOTICE TO CONTRACTORS FOR SEALED BIDS WITH RESPECT TO THE CONSTRUCTION OF THE IMPROVEMENTS; AND RELATED MATTERS.

BE IT RESOLVED by the Mayor and City Council of Syracuse City, Davis County, Utah:

Section 1. The City Council of Syracuse City, Davis County, Utah, hereby determines that it will be in the best interest of the Municipality to construct certain improvements within the Municipality. The specific description of the nature of the improvements is more particularly set out in the Notice of Intention which has been published and mailed as required by law.

Section 2. The City Council has heretofore considered each and every protest filed and has heard each and every person who wished to be heard in protest against the creation of the District or making of any of the improvements therein or on any other matter pertinent to the District. In view of the protests received at the meeting held for that purpose on March 24, 1998, action on the creation of said District as deferred by the City Council until this meeting.

Section 3. The improvements proposed and described in the Notice of Intention to create the District are hereby authorized, and the District is hereby created.

Section 4. The properties to be included in the District described in the original Notice of Intention were approved by the City Council on January 27, 1998. The legal description and tax identification number of said properties are more fully set forth in Exhibit "B" attached hereto.

Section 5. As required by law, the City Recorder is hereby authorized and directed to file a copy of the Notice of Intention and resolution creating the District as finally approved, together with a list of properties proposed to be assessed described by tax identification number and legal description, in the Davis County Recorder's office within five days from the date hereof.

Section 6. In addition to the requirements of Section 5 hereof, immediately upon its adoption, this Resolution shall be placed in the records of the City where it will be continuously available for public inspection on a reasonable basis at the office of the City during regular business hours of the City, from and after the date hereof through

and including the last date of issuance of the bonds or such other time as is determined by the City.

E 1399480 B 2279 P 1362

Section 7. The City Engineer is hereby authorized to prepare a notice to contractors for the receipt of bids for the construction of improvements. Said notice shall specify the time and place for the receipt of sealed bids and shall publish the notice one time in a newspaper having general circulation in the Municipality at least fifteen (15) days before the date specified for the receipt of sealed bids. The City Council shall in open session at the time specified in the notice, open, examine and publicly declare the bids and may reject any or all bids when deemed for the public good and, at such or a later meeting, shall reject all bids other than the lowest and best bid of a responsible bidder. If the price bid by the lowest and best responsible bidder exceeds the estimated costs as determined by the City Engineer, the City Council may nevertheless award a contract for the price so bid. The City Council may in any case refuse to award a contract and may obtain new bids after giving a new notice to contractors or may determine to abandon the district or not to make some of the improvements proposed to be made.

Councilmember Jepperson seconded the motion to adopt the foregoing Resolution. The Resolution was thereupon put to a vote and unanimously adopted on the following recorded vote:


Those voting AYE:

Councilmember Love
Councilmember Jepperson
Councilmember Wood
Councilmember Mecham
Councilmember Benard

Those voting NAY:

Thereupon the motion was approved by the Mayor and made a matter of record by the City Recorder.

ADOPTED AND APPROVED this 14th day of April, 1998.



Mayor

ATTEST:



City Recorder


E 1399480 B 2279 P 1363

(S E A L)



(Here follows other business not pertinent to the above.)

Pursuant to motion duly made and seconded, the meeting adjourned.



Mayor

ATTEST:



City Recorder

E 1399480 B 2279 P 1364

(SEAL)



STATE OF UTAH)
 : ss.
COUNTY OF DAVIS)

E 1399480 B 2279 P 1365


I, J. Michael Moyes, the duly appointed, qualified City Recorder of Syracuse City, Davis County, Utah, do hereby certify as follows:

That the foregoing pages constitute a full, true and correct copy of the record of proceedings of the City Council of Syracuse City, Davis County, Utah, held on April 14, 1998, insofar as said proceedings relate to the establishment of the Syracuse City, Utah Special Improvement District No. 98-1 and a resolution establishing said special improvement district as the same appears of record in my office.

IN WITNESS WHEREOF, I have hereunto set my hand and affixed the seal of said Municipality this 21 day of April, 1998.



City Recorder



Syracuse, Utah

April 14, 1998

E 1399480 B 2279 P 1366

A regular meeting of the City Council of Syracuse City, Davis County, Utah, was held on Tuesday, April 14, 1998, at the hour of 7:00 p.m. at its regular meeting place in Syracuse City, Utah, at which meeting there were present the following members who constituted a quorum:

Robert L. Thurgood	Mayor
David R. Benard	Councilmember
Jon W. Jepperson	Councilmember
Dana Love	Councilmember
Gary D. Mecham	Councilmember
Robert S. Wood	Councilmember

Also present:

Kathy Holt	Deputy Recorder
------------	-----------------

Absent:

J. Michael Moyes	City Recorder
------------------	---------------

The meeting had been duly called to order and after other matters not pertinent to this resolution had been discussed, the City Recorder presented to the City Council a Certificate of Compliance with Open Meeting Law with respect to this April 14, 1998 meeting, a copy of which is attached hereto as Exhibit "A".

Thereupon in accordance with the motion duly made, seconded and carried at the meeting of the City Council on March 24, 1998, the creation of the Syracuse City, Utah Special Improvement District No. 98-1 (the "District") was delayed pending further study and consideration of the protests presented at said meeting.

Councilmember Love introduced the following resolution in writing, which was fully discussed, and moved its adoption:

Property No.

Name

E 1399480 B 2279 P 1367

- 12-034-0001 Cook, Amos Roy JR
- 12-034-0002 Cook, Amos Roy JR
- 12-034-0005 Barney, Suzanna
- 12-034-0006 Cutler, Deran D
- 12-034-0007 Manning, Blair J & Meri Theres
- 12-034-0008 Bayne, Bruce L & Susan
- 12-034-0009 Parkinson, Kenneth G & Kathleen
- 12-034-0010 Hitchcox, Dewayne A & Penny L
- 12-034-0011 Vadnais, Kevin Spencer & Barba
- 12-034-0012 Bean, Joseph M & Eve C
- 12-034-0013 Barker, Ladonna
- 12-034-0017 Cowdrick, Ronald M
- 12-034-0019 Cuthbert, Gloria W & Elmer J
- 12-034-0020 Allred, Bob "B" & Sidona B-Tr
- 12-034-0021 Allred, Bob "B" & Sidona B-Tr
- 12-034-0024 Adams, Judith A
- 12-034-0025 Cuthbert, Gloria W & Elmer J
- 12-034-0026 Bockholt, Helen W & Cuthbert, G
- 12-034-0027 Kidman, Warren
- 12-034-0028 Cuthbert, Elmer J & Gloria w
- 12-034-0031 Benchmark Real Estate Company
- 12-03400-33 Knight, Blake H & Merle C-Trust
- 12-034-0034 Benchmark Real Estate Company
- 12-035-0003 Blankenzee
- 12-035-0011 Wilson, Brad C & Roberta
- 12-035-0012 Sessions, Charles Merrill & Joy
- 12-035-0033 Wardell, Roger L & Joanna R
- 12-035-0034 Buttars, Paul R
- 12-035-0035 Hamblin, Lamar R & M Arlene
- 12-035-0038 Cook, David L Jr & Teresa M
- 12-035-0040 Thurgood, Carol C & Ross K
- 12-035-0041 Christensen, Jeffrey W & Dorin
- 12-035-0043 Cook, Dale Steven & Kathleen A
- 12-035-0047 Cook, Carl D & Shauna
- 12-035-0051 Hoppe, I Brent & Carole L
- 12-035-0052 Simmons, John E & Sally A
- 12-035-0053 Bruce, Keri D & Melanie K
- 12-035-0054 Benard, David R & Alice C
- 12-035-0055 Cook, David Lawrence & Cleone
- 12-035-0056 Cook, Keith
- 12-035-0057 Cook Family Farms
- 12-035-0058 Griffin, David E & Julianne C
- 12-035-0059 Christensen, Richard G & Annett
- 12-035-0060 Benchmark Real Estate
- 12-035-0061 Christensen, Laurie Jane & Robe
- 12-036-0001 Kraus, Ricky D
- 12-036-0002 Hammon, Dale L & Jerry A

Property No.**Name**

E 1399480 B 2279 P 1368

12-036-0003	Johnston, J Gary & Teresa
12-036-0004	Carter, John E & Renae T
12-036-0006	Warren, Richard D & Sherrin C
12-036-0007	Jensen, James S & Deborah W
12-040-0024	Cook, Karma G
12-040-0025	Cook, Karma G
12-040-0026	Walker, Stanley R & Sharon A
12-040-0027	Layton, Dennis C & Nancy T
12-040-0028	Adams, Merlin D
12-040-0029	Wright, Timothy & Kelly
12-040-0030	Ray, Stephen E & Nancy J, Trust
12-040-0031	Carlson, Eugene & Kathleen
12-040-0033	Goble, Edwin & Julie S-Trustee
12-040-0034	Gardner, Gladys
12-040-0035	Alcorn, Robert E & Vicki L
12-040-0036	Shimada, Shigeru (Shige) & Misu
12-040-0038	Mollenhauer, Alan W & Barbara A
12-040-0039	Hauser, Gayle R & Neta
12-040-0040	Child, Curtis J & Alyson A
12-040-0041	Draper, Richard L & Vickie L
12-040-0042	Gotter, Dan L & Merri Lyn
12-040-0043	Barlow, Jay I
12-040-0044	Mathis, John Douglas & Peggy J
12-041-0004	Wilcox, Dee Blaine & Jean A
12-041-0005	Valdez, Robert E
12-041-0006	Smith, Gordon R & Afton
12-041-0007	Shimada, Kiyoshi & Noriko, Tru
12-041-0008	Booker, John W & Diana C
12-053-0002	Ocana, Joe R & Effie
12-053-0003	Lore, Ramona I
12-053-0004	Gordon, Phyllis W-Trustee
12-053-0005	Okawa, Takeshi & Ayako
12-053-0006	Edwards, Larry D & Debra
12-053-0007	Ujiye, Toby Shiba
12-053-0008	Smith, Dawna F & Carl N-Trus
12-053-0010	Bywater, Anna Laura-Trustee
12-053-0011	Wilcox, Con L & Jerilyn
12-053-0027	Whiteley, Trudy J
12-053-0039	Corrigan, David P & Cheryl A
12-053-0040	Nichols, Darrel K & Lola
12-053-0041	Thorne, Lynn D & Ruth Ann
12-053-0042	Mecham, Gary D & Nancy S-Trus
12-053-0043	Barton, Steve E & Carol Ann & J
12-053-0044	Jorgensen, Gordon J & Lorna D
12-053-0049	Walker, Patrick L & Hazel
12-053-0064	Smith, Dawna F & Carl N-Trust
12-053-0072	Spatz, William Henry & Barbara

Property No.**Name**

E 1399480 B 2279 P 1369

12-053-0073	Walker, Patrick L & Hazel V
12-053-0080	Rentmeister, Geraldine C & Jame
12-079-0001	Hamblin, Marian A & George C
12-079-0002	Cook, Marlene
12-079-0003	Hamblin, Marian A & George C
12-079-0016	Hamblin, Marian A and Cook, Mar
12-079-0017	Keller, Marlene C
12-079-0020	Stuart, Melvin Ashton & Carmen
12-079-0021	Spencer, Elden G & Nancy M-Tr
12-079-0022	Parry, Bruce G & Darlene S
12-079-0034	Hamblin, George M & Sharon J
12-079-0043	Adams, Nadine
12-079-0046	L E Briggs & Sons
12-081-0003	Wood, Linda & Jeffery R
12-081-0005	Muir, Brad P & Cheryl
12-081-0007	Cook, Val T & Patricia
12-081-0011	McCowen, Richard H & Pearl M
12-081-0013	Shirel Investments
12-081-0014	Miya, Hoshio & Dolly K
12-081-0016	Leishman, Theron R & Jana M
12-081-0017	Martinez, David A & Olivia
12-081-0022	Glauser, T James & Nancy B
12-081-0023	Winger, Daniel I & Kathy S
12-081-0042	Mulligan, Wayne L & Larae
12-081-0043	Tingey, Compton E & Wendy L
12-081-0046	West, Phillip D & Ratana
12-081-0057	Johnson, Bruce B & Jane E
12-081-0066	Blunk, Matthew A & Anne M
12-081-0071	Cook, Leslie P & Beulah T
12-081-0081	Hansen, Betty D-Trustee
12-081-0082	Birch, David D & Krista Lee
12-081-0083	Cook, Val T & Patricia T
12-081-0084	Thurgood, Robert L. & Beverly S.
12-081-0093	Harrah, Daniel R & Sandra Jo, etal
12-081-0096	Prathan, Sam Osman & Seng
12-081-0097	Prathan, Sam Osman & Seng
12-081-0099	King, Vance B & Jill G
12-081-0101	Thurgood, Kenneth L & Jasmine
12-085-0001	Rentmeister, James H & Geraldine
12-085-0011	Rentmeister, James H & Geraldine
12-085-0038	Sanders, Don W & Sheryl B
12-085-0056	Stringham, Norah H-Trustee
12-085-0057	Wilson, Carl W & Suzette
12-086-0001	Stoker, Ardell T-Trustee
12-086-0002	Keller, Marlene C
12-086-0003	Thurgood, Chris W & Arlene P
12-086-0009	L E Briggs & Sons

Property No.**Name**

E 1399480 B 2279 P 1370

12-086-0013	Briggs, Lawrence R & Helen W-TR
12-086-0014	Keller, Marlene C
12-086-0015	Ray, George M & Michelle
12-086-0022	Rhoades, Thomas Burton & Kathy
12-086-0025	Stoker, Sid E & Jerry
12-086-0027	Thurgood, Boyd T-Trustee
12-086-0028	Thurgood, Duane & Lois
12-086-0029	Hamblin, Gary Mark & Janet F
12-086-0030	Briggs, Dean D & Robyn
12-086-0033	Stoker, Delmar J & Ardell T-Tr
12-086-0035	Rhoades, Michael & Charlotte
12-086-0036	Stoker, Delmar J & Ardell T-Tru
12-086-0043	Rhoades, Michael & Charlotte
12-087-0002	Price, Robert S & Connie W & W
12-087-0003	Barber, Shirley & Blair R -- Trustees
12-087-0005	Burton, Duane S & Nancy L
12-087-0006	Charbonneau, cleone M
12-087-0007	Gailey, Verge H & Joyce B
12-087-0008	Mikkelsen, Keith & Shirley
12-087-0029	Hinds, Edward A & Diane C
12-087-0030	Strahan, Andrew & jane
12-087-0038	Fowler, Merlyn & Norma Waite - Trustees
12-087-0043	Chambers, Lawrence revere & Luana
12-087-0044	Williams, Roderick D & Barbara
12-08700-48	Child, William Steven & Shauna
12-087-0052	Kuck, Robert W & Darlene H
12-087-0053	Egan, Dick Howard & Shirley Barber
12-087-0054	Barber, Bruce C & Sharon C
12-087-0055	Kuck, Robert W & Darlene H
12-087-0057	Bair, Douglas Lester & Janae
12-087-0061	Hansen, J Craig & Elizabeth T
12-087-0068	Whitecar, David R & Carol
12-087-0069	Fowler, Merlyn & SNorma Waite - Trustees
12-087-0071	Strawn, Linda
12-087-0073	Miller, Leo & Betty Jean
12-087-0074	Miller, Leo D & Betty Jean
12-087-0075	Miller, SLeo D & Betty Jean
12-087-0085	Hart, Brad J & Robin
12-087-0091	Childs, Scott F & Brenda W
12-087-0101	Gardiner, Lavon Hunsaker
12-087-0103	Parry, Brian & LaRae L.
12-087-0104	Miller, Leo D & Betty Jean
12-087-0105	Miller, Leo D & Betty Jean
12-087-0106	Miller, Leo D & Betty Jean
12-087-0110	Barber, Barbara C.
12-087-0111	Barber, Farrel C & B Chris-et al
12-087-0118	Hart, Brad J. & Robin

Property No.**Name**

E 1399480 B 2279 P 1371

12-087-0119	Dangel, Erika E & Eames, Robert
12-087-0128	Burton, Wayne L 7 Ila S
12-087-0135	Bretwood Co. Inc
12-087-0137	Cain, Darin L.
12-088-0001	Thurgood, Kenneth L & Jasmine S
12-088-0002	Parry, Ronald J & Beth F-Trust
12-088-0003	Jade Development L C
12-088000-4	Earl, Robin H & Troy D
12-088-0006	Fredrickson, Terry L & Karen P
12-088-0009	Thurgood, Corey L
12-088-0010	Thurgood, Delore W-Trustee
12-088-0013	Barber, Delsa T & Rex C-Trustee
12-088-0017	Baray, Jesus & Bertha
12-088-0018	Thurgood, Kenneth L & Jasmine-T
12-088-0024	Barber, Cleo B & Nance, Elaine
12-088-0025	Nance, Lionel M & Elaine B- Trustees
12-088-0026	Handy, Leonard R & Sandra G
12-088-0027	Nance, Alvin Young & Anna B- Trustees
12-088-0028	Seeds, Curtis J & Chaslotte
12-088-0031	Nance, Lionel M & Elaine B - Trustees
12-088-0034	Delight, Robyn M
12-088-0036	Jensen, jeffrey Verl & Leesa A
12-088-0038	Boudreau, William A & Kellie Y
12-088-0041	Mann, Bonnie Hansen
12-088-0042	Barber, Delsa T & Rex C---Truste
12-088-0043	Stahle, John Corey & Cheryl
12-088-0046	Wixom, Gregg Robert 7 Becky L.
12-088-0053	Olivas, Dennis P & Jeannie K
12-088-0064	Gifford, Fredrick G & Tonya
12-088-0073	Thurgood, Kenneth L. & jasmine
12-088-0080	Satterlee, Christine P (Thelma Souravlis)
12-088-0081	Charliemark Homes LC and Broci (Sourvalis)
12-088-0088	Charliemark Homes L. C. etal
12-089-0002	Akers, Tolbert L. & Jami D
12-089-0003	Mullins, Brad B.
12-089-0053	Frisbey, Beth A
12-090-0006	Thurgood, Alan F-ETAL
12-090-0007	Thurgood, Richard G & Robyn T T
12-090-0007	Christensen, Mary Ellen, etal
12-090-0011	Thurgood, Grant Barber & Elma F
12-091-0018	Emmett, Lyle B & Marilyn C
12-091-0020	Smith, Carl N. & Donna F.
12-091-0036	Thurgood, Carol H.
12-091-0041	Burnham, Kendall K & Cherrol A.
12-091-0042	Bachman, George C & Julie
12-091-0045	Roberson, William D & Polly A
12-091-0046	Bland, Thomas E & Lynda K

Property No.**Name**

12-091-0047 Bland, Thomas E & Lynda K
12-091-0050 Sessions, Stephen L. & Louise F.
12-091-0053 Rampton, David B & Marva J.
12-091-0054 Rampton, David B
12-092-0002 Smedley, Alan T & Rama
12-092-0004 Smedley, Kathleen
12-092-0005 Sorensen, Val Dean Gardner & La
12-092-0006 Mills, Leonard R & Rulene B
12-092-0007 R & R Associates
12-092-0009 Gailey, Michael L 7 Jayne Chris
12-092-0012 Darrington, Mont Kay & Althora
12-092-0025 Johnson, Barbara R
12-092-0026 Rampton, George O & Carol W - Trustee
12-092-0027 Seifert, Tom H & Cheri Lei
12-092-0028 Barber, Laree & Bruce C
12-092-0032 Smedley, Paul B & Lynn G.
12-092-0037 Thomas, Nina C.
12-092-0038 Holbrook, J Ellis-Trustee
12-092-0041 Smedley, Wayne T. & Maxine S - Trustee
12-092-0042 Smedley, Kent Henry
12-092-0047 Barber, Blair R & Shirley--Trustees
12-092-0056 Williams, Cheryl S. President
12-092-0057 Marsell, Brent
12-092-0058 Marsell, Brent
12-092-0063 Mills, Leonard R & Rulene B
12-092-0064 Mann, Stewart J & Lynda J
12-092-0070 B & B Associates
12-094-0001 Della Silva, Brent J.
12-094-0002 Ingraham, Thomas Lewis & Shasrlene
12-094-0003 Rentmeister, Geraldine C & James
12-094-0004 Rampton, Wallace B & Maryelaine
12-094-0005 Gailey, Ferrel S & Shirley W
12-094-0006 Rampton, Wallace B & Maryelaine
12-094-0007 Della Silva, Kevin C
12-094-0008 Panucci, Fred & Joannie K
12-094-0009 White, Wesley M & kay S
12-094-0010 Steel, Val Dean & Luann F
12-094-0011 Ryujin, Gary K.
12-094-0014 Della Silva, Barry & Kevin C &
12-094-0015 Tomimoto, George M & Lillian Y
12-094-0021 Chadbourne, jimmie K & Linda L
12-094-0022 Hansen, Morris & Lizette S-Trustees
12-094-0024 Peterson, Wallace J & Mollie Ra
12-094-0025 Hansen, J. Kelly & Sandy Jean Tu
12-094-0027 Hansen, Gordon E & Darlene D - Trusett
12-094-0028 Hansen, Norman Cook (AKA) Norman
12-094-0029 Wilson, M Ernest & Ann M

E 1399480 B 2279 P 1372

Property No.**Name**

12-094-0033 Rampton, Wallace B & Maryelaine
12-094-0051 Potter, Kirby I & Linda N.
12-094-0052 Gardner, Randale Vance & Diane
12-094-0055 Rentmeister, Genene Gailey
12-094-0056 Chadbourne, Jimmie K & Linda L.
12-094-0064 Hansen, Steven Lynn & Mary Jill
12-094-0068 Widdison, Paul J & Debra T
12-094-0069 Zaugg, Charles E & Inkley, Etal
12-094-0070 Zaugg, Rebecca K & Randell John
12-094-0072 Marble, maurine H
12-094-0074 Panucci, Fred & Joannie K.
12-094-0077 Thomas, Veronica
12-094-0078 CWH Properties, Inc
12-094-0079 Rentmeister, Genene G & Donald
12-094-0081 Nakaishi, Jeffery K & Joan R
12-104-0001 Bennett, Norman J & Carol A-T
12-104-0003 Mann, Braden E & Bonnie H-Trus
12-104-0006 Hirabayashi, George Y & Marie
12-104-0015 Bennett, Kathryn S & Vance T
12-104-0016 Roberts, Billy Michael & Janine
12-104-0017 Bennett, Bart John
12-104-0018 Miyagishima, Roy Osami & Bobae
12-104-0019 Hansen, Betty D-Trustee
12-104-0032 Mart, Teri L
12-104-0037 Inlow, Terry S & Vickie N
12-104-0038 Rogers, Sheryl N & jeffery A
12-104-0042 Jordan, Ro;beret E & Susan D
12-104-0043 Carlson, Fredrick D & Charlene
12-104-0044 Medina, Leon L & Bobbi A
12-104-0045 Smith, David Lorenzo & Elaine
12-104-0055 Gailey, Bret W & Stephanie B
12-104-0056 Ortiz, Priscilla A.
12-104-0059 Hume, Donald E & Marcella J & G
12-104-0060 Bouy, Glen Ira & Dorothy B
12-104-0072 Nalder, Lynda L
12-104-0079 Chambers, Verden B & Cloelia C
12-104-0080 Sorensen, Kevin L & Teri L
12-104-0081 Chambers, Allen M & Cynthia W
12-104-0084 Bennett farms L L C
12-104-0085 Bennett Farms L L C
12-104-0086 Miya, Shizu-Trustee
12-104-0087 Hirabayashi, Bart K & Robyn
12-104-0088 Barber, Cleo B and Nance, Elain
12-104-5000 Hansen, Arnold P & Vaudis-Trust
12-105-0007 Kirkland, William H & Shaunale
12-105-0008 Spencer, Larry G & Joanne
12-105-0009 Thorpe, Maria B

E 1399480 B 2279 P 1373

<u>Property No.</u>	<u>Name</u>	
12-105-0010	Murray, Craig m & Marie H	
12-105-0011	McGary, Kirk Tad & Blenda Anne	
12-105-0012	Eames, Robert Orson & Linda H	E 1399480 B 2279 P 1374
12-105-0017	Flitton, Jeffery I & Natalie A	
12-105-0019	Baker, Joseph Scott	
12-105-0020	Higley, Dennis R	
12-105-0022	Beth J hayes Family Limited Partnership	
12-105-0023	Chadbourne, Jimmie K & Linda L	
12-105-0024	Taylor, Paul A & Deanna T	
12-105-0027	R C Willey & Son Inc	
12-105-0033	Spencer, Janis C & Murray, Ma	
12-105-0034	Spencer, Janis C & Murray, Ma	
12-105-0035	Spencer, Janis C and Murray, M	
12-105-0050	Thurgood, Ronald and Kaye O.	
12-105-0066	Hall, Wayne G & Horaldene G	
12-105-0067	Bird, Michael L & Chasron H	
12-105-0069	Higley, Dennis R	
12-105-0076	Bickley, Steven M & Debra L	
12-105-0077	Wheatley, Dan M & Debra J	
12-105-0079	R C Willey Home Furnishings	
12-105-0081	Petersen, Harvey & Katheryn B-Trustee	
12-106-0001	Baker, Francis Allan & Connie	
12-106-0003	Sackett, H Lavell & Donna Marie	
12-106-0004	King, Robert L & Carol	
12-106-0005	Loveland, Matt & Alacia	
12-106-0006	Jensen, Gary J	
12-106-0007	Henrie, Richard L. & jennifer M	
12-106-0008	Tovey, Kim C & Larene S	
12-106-0009	Ross, Sharon Yamane & Robert E	
12-106-0011	Doney, George Bryon & Gertrude	
12-106-0012	Adams, John Quincy & Mary C.	
12-106-0013	Nance, Sherron - Trustee	
12-106-0014	Nance, Gordon C & Suzanne B	
12-106-0015	Zurko, Rudy	
12-106-0016	Redford, Robert L & Janette R.	
12-106-0017	Merrill, James R & Lenette G	
12-106-0018	Corgiat, Michael C & Betty L	
12-106-0019	Close, Roger Allen & Phyllis A	
12-106-0020	Briggs, Tony C & Christenas I.	
12-106-0021	Thurgood, Merl & Marilyn	
12-106-0022	Inch, Carol A	
12-106-0026	Willie, Allen S & Helga	
12-106-0027	Ludwig, Jon M & Diane H	
12-106-0028	Etherington, Lewi Jems & Colleen	
12-106-0029	Livesey, Lynn A & Louanne C.	
12-106-0032	Hodges, Jere Dale & donna FAE-T	
12-106-0033	Harris, Spencer A & Arlene P	

Property No.**Name**

12-106-0034 Jensen, Joseph C & bessy t
12-106-0038 Cook, Curdell L. & Kimberly
12-106-0039 Failoni, Joseph L & Marlene L
12-108-0001 McCo;nkie, Bryce J & Lynnette T
12-108-0002 Edwasrds, David A & Glenna C
12-108-0003 Waynell Investment Company L L C
12-108-0011 Yamada, Masaru & Kiyoko K - Trustee
12-108-0013 Thurgood, Caroll H & Boyd T.
12-108-0015 Isakson, Robert D & Rebecca S
12-108-0016 White, james R & Shirlee A
12-108-0017 butterfield, Gloria L
12-108-0018 Burress, SLloyd M & Leslie J.
12-108-0019 Johnson, Darrell Kent & Judy Ann
12-108-0021 Volk, Lawrence Wayne & kaye Jacobs
12-108-0025 Dudley, Norman & Jeanette
12-108-0026 Shirel Investment Co
12-108-0028 Gailey, Randy S & Terri N
12-108-0029 Harris, Edison G
12-108-0034 Bennett, Kathryn S & Vance T
12-108-0035 Bennett, kathryn S. 7 Vance T
12-108-0040 Thurgood, Colin K & Terri
12-108-0042 Clark, George & Bonnee
12-108-0043 Yamane, Sammy I & Arlene S - C
12-108-0076 Cook, Leo J. 7 Marlene C
12-108-0094 Sessions, heidi & Timothy
12-108-0095 Clark, Ronald B & helena V
12-108-0099 Hugie, Jon L & Karen A
12-108-0100 gailey, Michael L & Jayne Chris
12-108-0112 Corporation of Presiding bidshop
12-108-0113 Ernstrom, Lee E & Barbara K
12-108-0115 Baird, Randy L & Linda G - etal
12-108-0133 Bennett, Norman J & Carol A
12-108-0136 Robinett, Timothy E & Karla K
12-108-0144 Woodrow, Gerald S & Debra A
12-108-0148 Niederhauser, Shauna L & Lynn B
12-108-0163 Todd, Mark A & Kristin C
12-108-0166 byrd, Les & Shirley M
12-108-0169 Cook, Leo J & marlene C
12-108-0170 Cook, Glen A & Deanna M
12-108-0173 Jones, Michael M & Shamra B
12-108-0175 Yamada, Masaru & Kiyoko K - Trustee
12-108-0177 Bennett, Allan D
12-108-0187 Hall Enterprises Inc
12-108-0193 Mulford, Wilmer W & Gladys C
12-108-0194 Silver Lake Estates LLC
12-142-0001 Worthen, Rodger S & Connie ZJ
12-142-0011 Sheehan, Raymond M & Norma K

E 1399480 B 2279 P 1375

Property No.

12-146-0043

Name

Darrington, Mont Kaey & Aithora

E 1399480 B 2279 P 1376

NOTICE OF INTENTION

PUBLIC NOTICE IS HEREBY GIVEN that on the 27th day of January, 1998, the City Council of Syracuse City, Davis County, Utah (the "City"), adopted a resolution declaring its intention to create a special improvement district to be known as Syracuse, Utah Special Improvement District No. 98-1 (the "District"). It is the intention of the City Council to make improvements within the district to levy special assessments as provided in Title 17A, Chapter 3, Part 3, Utah Code Annotated 1953, as amended, on the real estate lying within the District for the benefit of which such assessments are to be assessed in the making of such improvements.

DESCRIPTION OF DISTRICT

The boundaries of the proposed District shall coincide with the city limits of Syracuse City, Utah as of the date of this Notice of Intention.

INTENDED IMPROVEMENTS

The improvements to be constructed and their location within the district are as follows:

- 3000 West - 200 South to 700 South, both sides of the road
- 700 South - 3000 West to 2000 West, north side of the road
- 1000 West - 1290 South to 1700 South, west side of the road
- 1000 West - 1700 South to Bluff Road, both sides of the road
- 2700 South - East city limits to Bluff Road, both sides of the road
- Bluff Road - 1000 West to approximately 3100 South, east side of the road
- Bluff Road - 2700 South to 3000 South, east side of the road
- Bluff Road - 2175 South to 2000 West, east side of the road
- Bluff Road - 1700 South to 1900 South, east side of the road
- 2000 West - 1700 South to Bluff Road, both sides of the road

ESTIMATED COST OF IMPROVEMENTS

The total cost of improvements in the District as estimated by the City Engineer is \$3,462,000, of which the City will pay \$1,315,560, leaving a remainder of \$2,146,440 which shall be paid by a special assessment to be levied against the property abutting upon the streets to be improved or upon property which may be affected or specifically benefited by such improvements. The property owners' portion of the total estimated cost of the improvements may be financed during the construction period by the use of interim warrants, in which case the interest on said warrants will be assessed to the property owners. The estimated cost to be assessed against the properties within the District and the method of assessment shall be as follows:

<u>Improvements</u>	<u>Estimated Assessment</u>	<u>Method of Assessment</u>
Curb and gutter, sidewalk and road widening	\$31.00	per front foot

LEVY OF ASSESSMENTS

E 1399480 B 2279 P 1378

it is the intention of the City Council to levy assessments as provided by the laws of Utah on all parcels and lots of real property to be benefited by the proposed improvements within the district. The purpose of the assessment and levy is to pay those costs of the improvements which the City will not assume and pay. The method of assessment shall be by lineal front foot as set forth herein.

The assessments may be paid by property owners in not more than ten (10) annual installments with interest on the unpaid balance at a rate or rates fixed by the City, or the whole or any part of the assessment may be paid without interest within fifteen (15) days after the ordinance levying the assessment becomes effective. The assessments shall be levied according to the benefits to be derived by each property within the District. Other payment provisions and enforcement remedies shall be in accordance with Title 17A, Chapter 3, Part 3, Utah Code Annotated 1953, as amended.

TIME FOR FILING PROTESTS

Any person who is the owner of record of property to be assessed in the District described in this Notice of Intention shall have the right to file in writing a protest against the creation of the District or to make any other objections relating thereto. Protests shall describe or otherwise identify the property owned of record by the person or persons making the protest and shall indicate the total front footage represented by said protest. Protests shall be filed with the City Recorder of Syracuse, Utah, on or before 5:00 p.m. on the 2nd day of March, 1998. Thereafter at 7:00 p.m. on the 10th day of March, 1998, the City Council will meet in public meeting at the offices of the City Council to consider all protests so filed and hear all objections relating to the proposed District.

After such consideration and determination, the City Council shall adopt a resolution either abandoning the District or creating the District either as described in this Notice of Intention or with deletions and changes made as authorized by law; but the City Council shall abandon the District and not create the same if the necessary number of protests as provided herein have been filed on or before the time specified in this Notice of Intention for the filing of protests after eliminating from such filed protests: (i) protests relating to property or relating to a type of improvement which has been deleted from the District and (ii) protests which have been withdrawn in writing prior to the conclusion of the hearing. The necessary number of protests shall mean the aggregate of protests representing one-half of the front footage of property to be assessed.

BY ORDER OF THE CITY COUNCIL OF SYRACUSE CITY, UTAH

/s/ J. Michael Moyes
City Recorder

E 1399480 B 2279 P 1379

LIDP LAND INFO SYSTEM DISPLAY PARCEL INFORMATION

(54)12:040:0027 PARCEL VALID: ----- TO PRESENT INFO AS OF DATE: 04/22/98
LOCATE:

TAX NAME AND ADDRESS FOR TAX YEAR 1999: TAXED
LAYTON, DENNIS C & NANCY T
258 SOUTH 3000 WEST SYRACUSE UT 84075
PROP ADDR: 258 SOUTH 3000 WEST SYRACUSE

LEGAL DESCRIPTION:

BEG AT A PT 239.91 FT S & 440 FT W FR NE COR OF SE1/4 SEC 5; T4N-R2W; SLM; TH
S 99 FT; TH E 407 FT TO W LINE OF ST; TH N 99 FT ALG SD ST; TH W 407 FT TO
POB, CONT .93 ACRES

LIDP LAND INFO SYSTEM DISPLAY PARCEL INFORMATION

(54)12:090:0006 PARCEL VALID: ----- TO PRESENT INFO AS OF DATE: 04/22/98
LOCATE: LOT: 6 GRANTS LANE

TAX NAME AND ADDRESS FOR TAX YEAR 1999: TAXED
THURGOOD, ALAN F-ETAL
1054 WEST 2450 SOUTH SYRACUSE UT 84075
PROP ADDR: 1014 WEST 2450 SOUTH SYRACUSE

LEGAL DESCRIPTION:

ALL OF UNIT 6, GRANTS LANE PRUD. SUBJ TO R/W.

OLD PRIOR SERIAL: SY 122-1-6

PRIOR SERIALS:

FUTURE SERIALS:

LIDP LAND INFO SYSTEM DISPLAY PARCEL INFORMATION

(54)12:106:0004 PARCEL VALID: ----- TO PRESENT INFO AS OF DATE: 04/23/98
LOCATE: 22 4N 2W SE1/4

TAX NAME AND ADDRESS FOR TAX YEAR 1999: TAXED
KING, ROBERT L & CAROL

3406 SOUTH 1000 WEST SYRACUSE UT 84075
PROP ADDR: 3406 SOUTH 1000 WEST SYRACUSE

LEGAL DESCRIPTION:
BEG AT PT 1200 FT S ALG SEC LINE FR E1/4 COR SEC 22; T4N-R2W; SLM: TH S 100 FT;
TH S 89°38'30"W 125.75 FT; TH N 21°41' W 107.34 FT; TH N 89°38'30"E 165.41 FT TO
POB. CONT. 0.34 ACRES

OLD PRIOR SERIAL: SY-171-B-9

PRIOR SERIALS:

FUTURE SERIALS:

LIDP LAND INFO SYSTEM DISPLAY PARCEL INFORMATION

(54)12:105:0034 PARCEL VALID: ----- TO PRESENT INFO AS OF DATE: 04/23/98
LOCATE: 22 4N 2W NW
TAX NAME AND ADDRESS FOR TAX YEAR 1999: TAXED
SPENCER, JANIS C AND MURRAY, MAC
1575 WEST 2700 SOUTH SYRACUSE UT 84075
PROP ADDR:

LEGAL DESCRIPTION:
BEG 220.4 FT W OF NE COR OF NW1/4 OF SEC 22-T4N-R2W, SLM; TH W 116 FT, S 1456.6
FT S 52^21', E 146.5 FT, N 1546.1 FT TO BEG. CONT. 4.00 ACRES

PRIOR SERIALS:
FUTURE SERIALS:

LIDP LAND INFO SYSTEM DISPLAY PARCEL INFORMATION

(54)12:105:0066 PARCEL VALID: 09/01/89 TO PRESENT INFO AS OF DATE: 04/23/98
LOCATE: 22 4N 2W
TAX NAME AND ADDRESS FOR TAX YEAR 1999: TAXED
HALL, WAYNE G & HORALDENE Q
2841 SOUTH BLUFF ROAD SYRACUSE UT 84075
PROP ADDR: 2841 SOUTH BLUFF RD SYRACUSE

LEGAL DESCRIPTION:
BEG N 89^57'44" E 1030.88 FT & S 0^13' W 178.0 FT FR NW COR OF SEC 22-T4N-R2W SL
M: & RUN TH N 89^57'44" E 300 FT; TH S 0^13'51" W 775.71 FT M/L TO CEN OF ROAD;
TH N 52^25'53" W 377.32 FT; TH N 0^13'51" E TO N LINE OF SD ROAD; TH S 52^30'11
" E 77.5 FT; TH N 36^39' E 167.44 FT; TH N 59^52'56" W 185.79 FT; TH N 0^13'51"
E 297.81 FT TO THE POB. CONT. 4.067 ACRES. (WENT TO 12-105-0067)

PRIOR SERIALS: 12:105:0026
FUTURE SERIALS:

LIDP LAND INFO SYSTEM DISPLAY PARCEL INFORMATION

(54)12:105:0067 PARCEL VALID: 09/01/89 TO PRESENT INFO AS OF DATE: 04/23/98
LOCATE: 22 4N 2W

TAX NAME AND ADDRESS FOR TAX YEAR 1999: TAXED
BIRD, MICHAEL L & CHARON H
2825 SOUTH BLUFF SYRACUSE UT 84075
PROP ADDR: 2825 SOUTH BLUFF ROAD SYRACUSE

LEGAL DESCRIPTION:

A PT OF THE NW 1/4 OF SEC 22-T4N-R2W SLM: BEG AT A PT 1030.88 FT N 89°57'44" E
ALG THE SEC LINE 178.00 FT S 0°13' W & 297.81 FT S 0°13'51" W FR THE NW COR OF S
D 1/4 SEC; RUN TH S 59°52'56"E 185.79 FT ALG AN EXISTING FENCE TO A FENCE COR; T
H S 36°39' W 167.44 FT ALG AN EXISTING FENCE TO THE N'LY LINE OF BLUFF ROAD; TH
N 52°30'11" W 77.50 FT ALG SD LINE; TH N 0°13'51" E 180.39 FT TO THE POB.
CONT. 0.482 ACRES.

PRIOR SERIALS: 12:105:0026

FUTURE SERIALS:

LIDP LAND INFO SYSTEM DISPLAY PARCEL INFORMATION

(81)12:105:0069 PARCEL VALID: 06/28/91 TO PRESENT INFO AS OF DATE: 04/23/98
LOCATE: 22 4N 2W

TAX NAME AND ADDRESS FOR TAX YEAR 1999: TAXED
HIGLEY, DENNIS R & VICKIE L
150 SOUTH STATE STREET CLEARFIELD UT 84015
PROP ADDR:

LEGAL DESCRIPTION:

BEG AT A PT 222.7 FT W & 1095.7 FT N FR THE CENTER OF SEC 22 T4N-R2W, SLM, RUN T
H N 52°21' W 242.7 FT; TH S 163.37 FT TO THE N LN OF BLUFF ROAD; TH SE'LY ALG TH
E N LN OF SD ROAD 242.7 FT M/L TO A PT DUE S OF THE POB; TH N 163.37 FT TO THE P
OB. CONT. 0.721 ACRES.

PRIOR SERIALS: 12:105:0052

FUTURE SERIALS:

LIDP LAND INFO SYSTEM DISPLAY PARCEL INFORMATION

(54)12:105:0079 PARCEL VALID: 10/27/94 TO PRESENT INFO AS OF DATE: 04/23/98
 LOCATE: 22 4N 2W NW1/4

TAX NAME AND ADDRESS FOR TAX YEAR 1999: TAXED
 R C WILLEY HOME FURNISHINGS
 2301 SOUTH 300 WEST SALT LAKE CITY UT 84115
 PROP ADDR:

LEGAL DESCRIPTION:

BEG 775.5 FT W ALG SEC LINE & 797.33 FT S OF N 1/4 COR OF SEC 22-T4N-R2W SLM; R
 UN TH S 46 FT; TH W 136.31 FT; TH S 171.84 FT; TH N 52^21' W 152.46 FT; TH S 187
 .3 FT M/L TO THE N LINE OF AN EXIST ROAD; TH N 52^21' W 173.66 FT ALG NE'LY LINE
 OF SD ROAD TO A PT 166.38 FT E OF THE W LINE OF THE E 1/2 OF NW 1/4 OF SD SEC 2
 2; TH N 215 FT TO A PT DUE W OF THE POB; TH E 385.7 FT TO POB. CONT. 1.431 ACR
 ES. SUBJ TO R/W (WENT TO 12-105-0081

PRIOR SERIALS: 12:105:0031

FUTURE SERIALS:

LIDP LAND INFO SYSTEM DISPLAY PARCEL INFORMATION

(54)12:105:0081 PARCEL VALID: 10/27/94 TO PRESENT INFO AS OF DATE: 04/23/98
 LOCATE: 22 4N 2W NW1/4

TAX NAME AND ADDRESS FOR TAX YEAR 1999: TAXED
 PETERSEN, HARVEY & KATHERYN B-TRUSTEES
 2919 SOUTH BLUFF ROAD SYRACUSE UT 84075
 PROP ADDR:

LEGAL DESCRIPTION:

BEG AT A PT S 89^57'44" W 752.72 FT ALG THE SEC LINE & S 846.62 FT FR THE N 1/4
 COR OF SEC 22-T4N-R2W SLM; TH S 295.06 FT; TH N 52^21' W 201.74 FT; TH N 171.84
 FT; TH E 159.73 FT TO THE POB. CONT. 0.856 ACRES.

PRIOR SERIALS: 12:105:0018 12:105:0031-0032

FUTURE SERIALS:

LIDP LAND INFO SYSTEM DISPLAY PARCEL INFORMATION

(54)12:106:0001 PARCEL VALID: ----- TO PRESENT INFO AS OF DATE: 04/23/98

LOCATE: 22 4N 2W

TAX NAME AND ADDRESS FOR TAX YEAR 1999: TAXED

BAKER, FRANCIS ALLAN & CONNIE
3250 SOUTH 1000 WEST SYRACUSE UT 84075
PROP ADDR: 3250 SOUTH 1000 WEST SYRACUSE

LEGAL DESCRIPTION:

BEG 220 FT S ALG SEC LINE FR NE CORNER OF SE 1/4 SEC 22; T4N-R2W; SLM; TH S 80 F
T ALONG SAID SEC LINE; TH W 250 FT; TH N80 FT; TH E 250 FT TO POB. CONT. 0.46
ACRES.

PRIOR SERIALS:

FUTURE SERIALS:

LIDP LAND INFO SYSTEM DISPLAY PARCEL INFORMATION

(54)12:106:0003 PARCEL VALID: ----- TO PRESENT INFO AS OF DATE: 04/23/98

LOCATE:

TAX NAME AND ADDRESS FOR TAX YEAR 1999: TAXED

SACKETT, H LAVELL & DONNA MARIE
3384 SOUTH 1000 WEST SYRACUSE UT 84075
PROP ADDR: 3384 SOUTH 1000 WEST SYRACUSE

LEGAL DESCRIPTION:

BEG 1050 FT S FR E1/4 COR SEC 22. T4N- R2W, SLM; TH S 150 FT; S 89^38'30" W
290.4 FT; N 150 FT; N 89^38'30"E 290.4 FT TO BEG, CONT. 1.00 ACRE.

PRIOR SERIALS:

FUTURE SERIALS:

E 1399480 B 2279 P 1386

PRIOR SERIALS:

FUTURE SERIALS:

LIDP LAND INFO SYSTEM DISPLAY PARCEL INFORMATION

(54)12:106:0005 PARCEL VALID: ----- TO PRESENT INFO AS OF DATE: 04/23/98
LOCATE: 22 4N 2W SE

TAX NAME AND ADDRESS FOR TAX YEAR 1999: TAXED
LOVELAND, MATT & ALACIA

3475 SOUTH BLUFF ROAD SYRACUSE UT 84075
PROP ADDR: 3475 SOUTH BLUFF RD SYRACUSE

LEGAL DESCRIPTION:

BEG ON W LINE OF A ROAD AT A PT S 1300 FT ALONG SEC LINE & S 89°38'30"W 33 FT FR
E1/4 COR OF SEC 22, T4N-R2W; SLM: TH S 89°38'30" W 44.77 FT; TH S 37°25'50" W 1
70.54 FT TO NE'LY LINE OF OLD BLUFF ROAD TH S 52°34'10" E 166.91 FT ALONG NE'LY
LINE OF SD ROAD; TH N 37°25'50"E 9.80 FT TH E 10 FT TO W LINE OF A ROAD; TH N 22
9.3 FT ALONG SAID ROAD TO POB. CONT. 0.47 ACRES.

OLD PRIOR SERIAL: 6Y-171-B-11

PRIOR SERIALS:

FUTURE SERIALS:

LIDP

LAND INFO SYSTEM

DISPLAY PARCEL INFORMATION

(54)12:106:0006 PARCEL VALID: ----- TO PRESENT INFO AS OF DATE: 04/23/98

LOCATE: 22 4N 2W SE

TAX NAME AND ADDRESS FOR TAX YEAR 1999:

TAXED

JENSEN, GARY J

E 1399480 B 2279 P 1387

3291 SOUTH BLUFF RD SYRACUSE UT 84075

PROP ADDR: 3291 SOUTH BLUFF RD SYRACUSE

LEGAL DESCRIPTION:

BEG S 1602.48 FT ALG SEC LN & N 52^34'10" W 1069.70 FT & N 46^17'30"W 552.60 FT
FR E 1/4 COR SEC 22; T4N-R2W; SLM: TH N 46^17'30"W 95 FT; TH N 43^42'30"E 190 F
T; TH S 46^17'30"E 95 FT; TH S 43^42'30"W 190 FT TO POB. CONT. 0.415 ACRES.

OLD PRIOR SERIAL: SY-171-B-27

PRIOR SERIALS:

FUTURE SERIALS:

LIDP

LAND INFO SYSTEM

DISPLAY PARCEL INFORMATION

(54)12:106:0007 PARCEL VALID: ----- TO PRESENT INFO AS OF DATE: 04/23/98

LOCATE: 22 4N 2W SE

TAX NAME AND ADDRESS FOR TAX YEAR 1999:

TAXED

HENRIE, RICHARD L & JENNIFER M

3461 SOUTH BLUFF ROAD SYRACUSE UT 84075

PROP ADDR: 3461 SOUTH BLUFF RD SYRACUSE

LEGAL DESCRIPTION:

BEG IN CEN OF ROAD S 1602.48 FT ALG SEC LINE & N 52^34'10"W 245.3 FT ALG SD CEN
LINE OF RD FR NE COR SE1/4 SEC 22; T4N-R2W; SLM: TH N 52^34'10" W 95 FT ALONG SD
CEN LINE; TH N 37^25'50"E 197.3 FT; TH S 21^41'E 66.52 FT; TH N 89^38'30"E 47.9
8 FT; TH S 37^25'50" W 192.54 FT TO POB. CONT. 0.43 ACRES.

OLD PRIOR SERIAL: SY 171B-12

PRIOR SERIALS:

FUTURE SERIALS:

LIDP LAND INFO SYSTEM DISPLAY PARCEL INFORMATION

(54)12:106:0008 PARCEL VALID: ----- TO PRESENT INFO AS OF DATE: 04/23/98

LOCATE: 22 4N 2W

TAX NAME AND ADDRESS FOR TAX YEAR 1999:

TAXED

TOVEY, KIM C & LARENE S

3451 SOUTH BLUFF RD SYRACUSE UT 84075

PROP ADDR: 3451 SOUTH BLUFF RD SYRACUSE

LEGAL DESCRIPTION:

BEG S ALG SEC LINE 1602.48 FT & N 52°34'10" W 340.3 FT FR E 1/4 COR SEC 22; T4N-R2W; SLM: TH N 52°34'10" W 95 FT; TH N 37°25'50" E 171.76 FT; TH N 89°38'30" E 75.87 FT; TH S 21°41' E 40.82 FT; TH S 37°25'50" W 197.30 FT TO THE POB. CONT. 0.44 ACRES. (ALL OF LOT 3, BLUFF SUB, NOT REC)

OLD PRIOR SERIAL: SY-171-B-13

PRIOR SERIALS:

FUTURE SERIALS:

LIDP LAND INFO SYSTEM DISPLAY PARCEL INFORMATION

(54)12:106:0009 PARCEL VALID: ----- TO PRESENT INFO AS OF DATE: 04/23/98

LOCATE: 22 4N 2W SE1/4

TAX NAME AND ADDRESS FOR TAX YEAR 1999:

TAXED

ROSS, SHARON YAMANE & ROBERT E

3443 SOUTH BLUFF ROAD SYRACUSE UT 84075

PROP ADDR: 3443 SOUTH BLUFF ROAD SYRACUSE

LEGAL DESCRIPTION:

BEG S ALONG SEC LINE 1602.48 FT & N 52°34'10" W 435.3 FT FR E1/4 COR SEC 22; T4N-R2W; SLM: TH N 52°34'10" W 95 FT; TH N 37°25'50" E 215.07 FT; TH S 92.44 FT; TH N 89°38'30" E 49.12 FT; TH S 37°25'50" W 171.76 FT TO POB. CONT. 0.42 ACRES.

OLD PRIOR SERIAL: SY-171-B-15

PRIOR SERIALS:

FUTURE SERIALS:

LIDP LAND INFO SYSTEM DISPLAY PARCEL INFORMATION

(54)12:106:0011 PARCEL VALID: ----- TO PRESENT INFO AS OF DATE: 04/23/98
LOCATE: 22 4N 2W
TAX NAME AND ADDRESS FOR TAX YEAR 1999: TAXED
DONEY, GEORGE BYRON & GERTRUDE A
3319 SOUTH BLUFF RD SYRACUSE UT 84075
PROP ADDR: 3319 SOUTH BLUFF RD SYRACUSE

LEGAL DESCRIPTION:
BEG S 1602.48 FT ALONG SEC LN & N 52^34'10"W 1069.70 FT & N 46^17'30"W 362.60 FT
FR E1/4 COR OF SEC 22; T4N-R2W; SLM; TH N 46^17'30"W 95.0 FT; TH N 43^42'30"E 1
90 FT; TH S 46^17'30"E 95 FT; TH S 43^42'30"W 190 FT TO THE POB. CONT. 0.415 AC
RES.

OLD PRIOR SERIAL: SY-171-B-26
PRIOR SERIALS:
FUTURE SERIALS:

LIDP LAND INFO SYSTEM DISPLAY PARCEL INFORMATION

(54)12:106:0012 PARCEL VALID: ----- TO PRESENT INFO AS OF DATE: 04/23/98
LOCATE: 22 4N 2W
TAX NAME AND ADDRESS FOR TAX YEAR 1999: TAXED
ADAMS, JOHN QUINCY & MARY C
3363 SOUTH BLUFF RD SYRACUSE UT 84075
PROP ADDR: 3363 SOUTH BLUFF RD SYRACUSE

LEGAL DESCRIPTION:
BEG AT A PT S ALG SEC LN 1602.48 FT & N 52^34'10" W 1069.7 FT & N 46^17'30" W 22
.6 FT FR E 1/4 COR SEC 22-T4N-R2W, SLM; TH N 46^17'30" W 95 FT; TH N 43^42'30"
E 190 FT; TH S 46^17'30" E 95 FT; TH S 43^42'30" W 190 FT TO POB. CONT. 0.415
ACRES.

OLD PRIOR SERIAL: SY 171B-19
PRIOR SERIALS:
FUTURE SERIALS:

LIDP LAND INFO SYSTEM DISPLAY PARCEL INFORMATION

(54)12:106:0013 PARCEL VALID: ----- TO PRESENT INFO AS OF DATE: 04/23/98
LOCATE: 22 4N 2W SE
TAX NAME AND ADDRESS FOR TAX YEAR 1999: TAXED
NANCE, SHERRON - TRUSTEE
3235 SOUTH BLUFF RD SYRACUSE UT 84075
PROP ADDR: 3235 SOUTH BLUFF RD SYRACUSE

LEGAL DESCRIPTION:

BEG S ALONG SEC LINE 1602.48 FT & N 52^34'10" W 1069.7 FT & N 46^17'30" W 992.6
FT FR E 1/4 COR SEC 22. T4N-R2W; SLM: TH N 46^17'30" W 95.0 FT; TH N 43^42'30" E
265.21 FT; TH N 89^38'30" E 27.0 FT S 46^17'30" E 75.59 FT; TH S 43^42'30" W 28
4 FT TO THE POB. CONT. 0.615 ACRES.

OLD PRIOR SERIAL: SY-171-B-21
PRIOR SERIALS:

FUTURE SERIALS:

LIDP LAND INFO SYSTEM DISPLAY PARCEL INFORMATION

(54)12:106:0014 PARCEL VALID: ----- TO PRESENT INFO AS OF DATE: 04/23/98
LOCATE: 22 4N 2W
TAX NAME AND ADDRESS FOR TAX YEAR 1999: TAXED
NANCE, GORDON C & SUZANNE B
3225 SOUTH BLUFF ROAD SYRACUSE UT 84075
PROP ADDR: 3225 SOUTH BLUFF RD SYRACUSE

LEGAL DESCRIPTION:

BEG AT A PT S ALG SEC LN 1602.48 FT & N 52^34'10" W 1069.7 FT & N 46^17'30" W 10
87.6 FT FR E1/4 COR SEC 22; T4N-R2W; SLM: TH N 46^17'30"W 95.0 FT; TH N 43^42'
30" E 173.26 FT; TH N 89^38'30" E 132.22 FT; TH S 43^42'30" W 265.21 FT TO THE P
OB. CONT. 0.475 ACRES.

OLD PRIOR SERIAL: SY 171-B-22
PRIOR SERIALS:

FUTURE SERIALS:

LIDP LAND INFO SYSTEM DISPLAY PARCEL INFORMATION

(54)12:106:0015 PARCEL VALID: ----- TO PRESENT INFO AS OF DATE: 04/23/98
LOCATE: 22 4N 2W
TAX NAME AND ADDRESS FOR TAX YEAR 1999: TAXED
ZURKO, RUDY
3205 SOUTH BLUFF ROAD SYRACUSE UT 84075
PROP ADDR: 3205 SOUTH BLUFF RD SYRACUSE

LEGAL DESCRIPTION:
BEG A PT S ALG THE SEC LN 1602.48 FT & N 52^34'10" W 1069.7 FT & N 46^17'30" W 1
182.6 FT FR E 1/4 COR OF SEC 22-T4N-R2W, SLM; & RUN TH N 46^17'30" W 179.0 FT; T
H N 89^38'30" E 249.12 FT ALG 1/4 SEC LN; TH S 43^42'30" W 173.26 FT TO THE POB.
CONT. 0.355 ACRES

OLD PRIOR SERIAL: SY 171B-24
PRIOR SERIALS:
FUTURE SERIALS:

LIDP LAND INFO SYSTEM DISPLAY PARCEL INFORMATION

(54)12:106:0016 PARCEL VALID: ----- TO PRESENT INFO AS OF DATE: 04/23/98
LOCATE: 22 4N 2W
TAX NAME AND ADDRESS FOR TAX YEAR 1999: TAXED
REDFORD, ROBERT L & JANETTE R
3333 SOUTH BLUFF RD SYRACUSE UT 84075
PROP ADDR: 3333 SOUTH BLUFF RD SYRACUSE

LEGAL DESCRIPTION:
BEG S ALONG THE SEC LINE 1602.48 FT & N 52^34'10" W 1069.7 FT & N 46^17'30" W 27
2.6 FT FROM E1/4 COR SEC 22; T4N-R2W; SLM; TH N 46^17'30" W 90 FT; TH N 43^42'30
" E 190 FT; TH S 46^17'30" E 90.0 FT; TH S 43^42'30" W 190 FT TO THE POB. CONT.
0.40 ACRES.

OLD PRIOR SERIAL: SY-171-B-23
PRIOR SERIALS:
FUTURE SERIALS:

LIDP LAND INFO SYSTEM DISPLAY PARCEL INFORMATION

(54)12:106:0017 PARCEL VALID: ----- TO PRESENT INFO AS OF DATE: 04/23/98
LOCATE: 22 4N 2W
TAX NAME AND ADDRESS FOR TAX YEAR 1999: TAXED
MERRILL, JAMES R & LENETTE G
3375 SOUTH BLUFF RD SYRACUSE UT 84075
PROP ADDR: 3375 SOUTH BLUFF RD SYRACUSE

LEGAL DESCRIPTION:
BEG S ALONG SEC LINE 1602.48 FT & N 52°34'10"W 995.3 FT FROM E1/4 CORNER SEC 22,
T4N-R2W; SLM: TH N 52°34'10"W 74.4 FT TH N 46°17'30"W 22.6 FT; TH N 43°42'30" E
190 FT; TH S 46°17'30"E 76.54 FT; TH S 37°25'50" W 182.96 FT TO POB. CONT. 0.37
ACRES.

OLD PRIOR SERIAL: SY-171-B-20
PRIOR SERIALS:
FUTURE SERIALS:

LIDP LAND INFO SYSTEM DISPLAY PARCEL INFORMATION

(54)12:106:0018 PARCEL VALID: ----- TO PRESENT INFO AS OF DATE: 04/23/98
LOCATE: 22 4N 2W
TAX NAME AND ADDRESS FOR TAX YEAR 1999: TAXED
CORGIAT, MICHEAL C & BETTY L
3305 SOUTH BLUFF RD SYRACUSE UT 84075
PROP ADDR: 3305 SOUTH BLUFF RD SYRACUSE

LEGAL DESCRIPTION:
BEG 1602.48 FT S ALONG SEC LINE & N 52°34'10" W 1069.7 FT & N 46°17'30" W 457.60
FT FROM E1/4 COR SEC 22; T4N-R2W; SLM: TH N 46°17'30" W 95 FT; ALONG CEN LN OF
A ROAD; TH N 43°42'30"E 190 FT; TH S 46°17'30" E 95 FT; TH S 43°42'30" W 190 FT
TO POB. CONT. 0.415 ACRES.

OLD PRIOR SERIAL: SY-171-B-17
PRIOR SERIALS:
FUTURE SERIALS:

LIDP LAND INFO SYSTEM DISPLAY PARCEL INFORMATION

(54)12:106:0019 PARCEL VALID: ----- TO PRESENT INFO AS OF DATE: 04/23/98

LOCATE: 22 4N 2W

TAX NAME AND ADDRESS FOR TAX YEAR 1999: TAXED

CLOSE, ROGER ALLEN & PHYLLIS ANN
3343 SOUTH BLUFF RD SYRACUSE UT 84075
PROP ADDR: 3343 SOUTH BLUFF RD SYRACUSE

LEGAL DESCRIPTION:

BEG S ALG SEC LINE 1602.48 FT & N 52^34'10"W 1069.7 FT & N 46^17'30"W 177.6 FT F
ROM THE E 1/4 COR OF SEC 22, T4N-R2W SLM TH N 46^17'30"W 95 FT; TH N 43^42'30"E
190 FT; TH S 46^17'30"E 95.0 FT; TH S 43^42'30"W 190 FT TO THE POB. CONT. 0.415
ACRES.

OLD PRIOR SERIAL: SY-171-B-28

PRIOR SERIALS:

FUTURE SERIALS:

LIDP LAND INFO SYSTEM DISPLAY PARCEL INFORMATION

(54)12:106:0020 PARCEL VALID: ----- TO PRESENT INFO AS OF DATE: 04/23/98

LOCATE: 22 4N 2W SE

TAX NAME AND ADDRESS FOR TAX YEAR 1999: TAXED

BRIGGS, TONY C & CHRISTENA L
3283 SOUTH BLUFF RD SYRACUSE UT 84075
PROP ADDR: 3283 SOUTH BLUFF RD SYRACUSE

LEGAL DESCRIPTION:

BEG S ALG THE SEC LN 1602.48 FR & N 52^34'10" W 1069.7 FT & N 46^17'30" W 647.6
FT FR E 1/4 COR OF SEC 22, T4N-R2W SLM: TH N 46^17'30" W 95 FT; TH N 43^42'30" E
190 FT; TH S 46^17'30" E 95 FT; TH S 43^42'30"W 190 FT TO POB. CONT. 0.415 AC
RES.

OLD PRIOR SERIAL: SY 171B-30

PRIOR SERIALS:

FUTURE SERIALS:

E 1399480 B 2279 P 1394

LIDP LAND INFO SYSTEM DISPLAY PARCEL INFORMATION

(54)12:106:0021 PARCEL VALID: ----- TO PRESENT INFO AS OF DATE: 04/23/98
LOCATE: 22 4N 2W
TAX NAME AND ADDRESS FOR TAX YEAR 1999: TAXED
THURGOOD, MERL & MARILYN
3259 SOUTH BLUFF RD SYRACUSE UT 84075
PROP ADDR: 3259 SOUTH BLUFF RD SYRACUSE

LEGAL DESCRIPTION:
BEG AT A PT S ALG THE SEC LN 1602.48 FT & N 52^34'10" W 1069.7 FT & N 46^17'30"
W 802.6 FT FR E 1/4 COR OF SEC 22, T4N R2W, SLM; & RUN TH N 46^17'30" W 95.0 FT;
TH N 43^42'30" E 190.0 FT; TH S 46^17'30" E 95.0 FT; TH S 43^42'30" W 190.0 FT
TO POB. CONT. 0.415 ACRES.

OLD PRIOR SERIAL: SY-171-B-31
PRIOR SERIALS:

FUTURE SERIALS:

LIDP LAND INFO SYSTEM DISPLAY PARCEL INFORMATION

(54)12:106:0022 PARCEL VALID: ----- TO PRESENT INFO AS OF DATE: 04/23/98
LOCATE: 22 4N 2W
TAX NAME AND ADDRESS FOR TAX YEAR 1999: TAXED
INCH, CAROL A
3249 SOUTH BLUFF RD SYRACUSE UT 84075
PROP ADDR: 3249 SOUTH BLUFF RD SYRACUSE

LEGAL DESCRIPTION:
BEG S ALONG SEC LINE 1602.48 FT & N 52^34'10" W 1069.7 FT & N 46^17'30" W 897.6
FT FR E1/4 COR OF SEC 22. T4N-R2W; SLM; TH N 46^17'30" W 95 FT; TH N 43^42'30" E
190 FT; TH S 46^17'30" E 95 FT; TH S 43^42'30" W 190 FT TO POB. CONT. 0.415 A
CRES.

OLD PRIOR SERIAL: SY 171B-32
PRIOR SERIALS:

FUTURE SERIALS:

LIDP LAND INFO SYSTEM DISPLAY PARCEL INFORMATION

(54)12:106:0026 PARCEL VALID: ----- TO PRESENT INFO AS OF DATE: 04/23/98
LOCATE: 22 4N 2W

TAX NAME AND ADDRESS FOR TAX YEAR 1999: TAXED

WILLIE, ALLEN S & HELGA
3385 SOUTH BLUFF RD SYRACUSE UT 84075
PROP ADDR: 3385 SOUTH BLUFF RD SYRACUSE

LEGAL DESCRIPTION:

BEG S ALG SEC LINE 1602.48 FT & N 52^34'10"W 905.3 FT FR E1/4 COR SEC 22.T4N-R2W
SLM: TH N 52^34'10"W 90 FT; TH N37^25'50"E 282.59 FT; TH E 113.34 FT; TH S 37^2
5'50"W 351.48 FT TO THE POB. CONT. 0.64 ACRES.

OLD PRIOR SERIAL: SY-171-B-25

PRIOR SERIALS:

FUTURE SERIALS:

LIDP LAND INFO SYSTEM DISPLAY PARCEL INFORMATION

(54)12:106:0027 PARCEL VALID: ----- TO PRESENT INFO AS OF DATE: 04/23/98
LOCATE: 22 4N 2W

TAX NAME AND ADDRESS FOR TAX YEAR 1999: TAXED

LUDWIG, JON M & DIANE H
3395 SOUTH BLUFF RD SYRACUSE UT 84075
PROP ADDR: 3395 SOUTH BLUFF RD SYRACUSE

LEGAL DESCRIPTION:

BEG S ALONG SEC LINE 1602.48 FT & N 52^34'10"W 815.3 FT FR E1/4 COR SEC 22; T4N
R2W; SLM: TH N 52^34'10"W 90 FT; TH N 37^25'50"E 351.48 FT; TH E 5.27 FT; TH S 1
30 FT; TH N 89^38'30"E 8.6 FT; TH S 37^25'50"W 256.72 FT TO POB. CONT. 0.64 ACR
ES.

OLD PRIOR SERIAL: SY 171B-18

PRIOR SERIALS:

FUTURE SERIALS:

LIDP LAND INFO SYSTEM DISPLAY PARCEL INFORMATION

(54)12:106:0028 PARCEL VALID: ----- TO PRESENT INFO AS OF DATE: 04/23/98
LOCATE: 22 4N 2W
TAX NAME AND ADDRESS FOR TAX YEAR 1999: TAXED
ETHERINGTON, LEWIS JAMES & COLLEEN
3419 SOUTH BLUFF RD SYRACUSE UT 84075
PROP ADDR: 3419 SOUTH BLUFF RD SYRACUSE

LEGAL DESCRIPTION:
BEG S ALONG SEC LINE 1602.48 FT & N 52^34'10" W 625.3 FT FROM E 1/4 COR SEC 22;
T4N-R2W; SLM: TH N 52^34'10" W 95 FT; TH N 37^25'50" E 330.38 FT; TH N 89^38'30"
E 80.79 FT; TH S 51.26 FT; TH S 37^25'50" W 339.19 FT TO POB. CONT. 0.73 ACRES

OLD PRIOR SERIAL: SY-171-B-10
PRIOR SERIALS:

FUTURE SERIALS:

LIDP LAND INFO SYSTEM DISPLAY PARCEL INFORMATION

(54)12:106:0029 PARCEL VALID: ----- TO PRESENT INFO AS OF DATE: 04/23/98
LOCATE: 22 4N 2W SE
TAX NAME AND ADDRESS FOR TAX YEAR 1999: TAXED
LIVESEY, LYNN A & LOUANNE C
3429 SOUTH BLUFF RD SYRACUSE UT 84075
PROP ADDR: 3429 SOUTH BLUFF RD SYRACUSE

LEGAL DESCRIPTION:
BEG S ALONG SEC LINE 1602.48 FT & N 52^34'10" W 530.3 FT FR E 1/4 COR OF SEC 22
T4N-R2W; SLM: TH N 52^34'10" W 95.00 FT TH N 37^25'50" E 339.19 FT; TH S 156.3 F
T; TH S 37^25'50" W 215.07 FT TO POB. CONT. 0.60 ACRES.

OLD PRIOR SERIAL: SY-171-B-14
PRIOR SERIALS:

FUTURE SERIALS:

E 1399480 B 2279 P 1397

LIDP LAND INFO SYSTEM DISPLAY PARCEL INFORMATION

(54)12:106:0032 PARCEL VALID: ----- TO PRESENT INFO AS OF DATE: 04/23/98
LOCATE: 22 4N 2W

TAX NAME AND ADDRESS FOR TAX YEAR 1999: TAXED
HODGES, JERE DALE & DONNA FAE-TRUSTEES
3290 SOUTH 1000 WEST SYRACUSE UT 84075
PROP ADDR: 3290 SOUTH 1000 WEST SYRACUSE

LEGAL DESCRIPTION:
BEG 450 FT S OF E1/4 COR SEC 22, T4N-R2W, SLM, TH S 150 FT; W 600 FT; N 150 FT;
TH E 600 FT TO BEG. CONT 2.07 ACRES.

OLD PRIOR SERIAL: SY-171-B-1
PRIOR SERIALS:

FUTURE SERIALS:

LIDP LAND INFO SYSTEM DISPLAY PARCEL INFORMATION

(54)12:106:0033 PARCEL VALID: ----- TO PRESENT INFO AS OF DATE: 04/23/98
LOCATE: 22 4N 2W

TAX NAME AND ADDRESS FOR TAX YEAR 1999: TAXED
HARRIS, SPENCER A & ARLENE P
3268 SOUTH 1000 WEST SYRACUSE UT 84075
PROP ADDR: 3268 SOUTH 1000 WEST SYRACUSE

LEGAL DESCRIPTION:
BEG 300 FT S OF E1/4 CORNER SEC 22, T4N-R2W SLM; TH S 150 FT; W 600 FT; N 150 FT
TH E 600 FT TO BEG. CONT. 2.07 ACRES.

OLD PRIOR SERIAL: SY-171-B-2
PRIOR SERIALS:

FUTURE SERIALS:

E 1399480 B 2279 P 1398

LIDP LAND INFO SYSTEM DISPLAY PARCEL INFORMATION

(54)12:106:0034 PARCEL VALID: ----- TO PRESENT INFO AS OF DATE: 04/23/98

LOCATE:

TAX NAME AND ADDRESS FOR TAX YEAR 1999: TAXED

JENSEN, JOSEPH C & BESSY T

3242 SOUTH 1000 WEST SYRACUSE UT 84075

PROP ADDR: 3212 SOUTH 1000 WEST SYRACUSE

LEGAL DESCRIPTION:

BEG AT E1/4 COR OF SEC 22, T4N-R2W; SLM: TH S ALG SEC LN 220 FT; TH W 250
FT; TH S 80 FT; TH W 350 FT; TH S 300 FT; TH W 5.0 FT; TH N 590
FT; TH W 10 FT; TH N 10 FT; TH E 615 FT TO POB CONT. 3.962 ACRES

PRIOR SERIALS:

FUTURE SERIALS:

LIDP LAND INFO SYSTEM DISPLAY PARCEL INFORMATION

(54)12:106:0038 PARCEL VALID: 06/03/94 TO PRESENT INFO AS OF DATE: 04/23/98

LOCATE: 22 4N 2W SE1/4

TAX NAME AND ADDRESS FOR TAX YEAR 1999: TAXED

COOK, KURDELL L & KIMBERLY

3409 SOUTH BLUFF ROAD SYRACUSE UT 84075

PROP ADDR: 3409 SOUTH BLUFF RD SYRACUSE

LEGAL DESCRIPTION:

BEG AT A PT S ALG SEC LINE 1602.48 FT & N 52°34'10" W 720.3 FT FR THE E 1/4 COR
SEC 22; TH N 52°34'10" W 95 FT; TH N 37°25'50" E 256.72 FT; TH N 89°38'30" E 120
.21 FT; TH S 37°25'50" W 330.38 FT TO THE POB. BEING A PART OF THE SE 1/4 OF SE
C 22-T4N-R2W SLM. EXCEPT THEREFROM THAT PORTION WH LIES WITHIN BLUFF ROAD. CON
T. 0.57 ACRES. (ACREAGE IS LESS STREET)

PRIOR SERIALS:

12:106:0010

FUTURE SERIALS:

E 1399480 B 2279 P 1399

LIDP LAND INFO SYSTEM DISPLAY PARCEL INFORMATION

(54)12:081:0097 PARCEL VALID: 09/25/96 TO PRESENT INFO AS OF DATE: 04/23/98

LOCATE: 14 4N 2W SW

TAX NAME AND ADDRESS FOR TAX YEAR 1999:

TAXED

PRATHAN, SAM OSMAN & SENG

672 WEST 2700 SOUTH SYRACUSE UT 84075

PROP ADDR:

LEGAL DESCRIPTION:

A PT OF THE SW 1/4 OF SEC 14-T4N-R2W, SLM; BEG AT A PT WH IS S 89°57'35" W 789.0 FT ALG THE SEC LINE FR THE S 1/4 OF SD SEC 14 & RUN TH S 89°57'35" W 100 FT; TH N 0°11'16" E 858.89 FT; TH N 89°59'30" E 100 FT; TH S 0°11'16" W 858.34 FT TO THE POB. EXCEPT ANY PORTION LYING WITHIN THE BOUNDS OF 2700 S STR. CONT. 1.97 ACRES

PRIOR SERIALS:

12:081:0044

FUTURE SERIALS:

LIDP LAND INFO SYSTEM DISPLAY PARCEL INFORMATION

(54)12:105:0035 PARCEL VALID: ----- TO PRESENT INFO AS OF DATE: 04/23/98

LOCATE: 22 4N 2W NW

TAX NAME AND ADDRESS FOR TAX YEAR 1999: TAXED

SPENCER, JANIS C AND MURRAY, MAC E 1399480 B 2279 P 1400
1575 WEST 2700 SOUTH SYRACUSE UT 84075

PROP ADDR:

LEGAL DESCRIPTION:

BEG 110.9 FT W FR NE COR OF NW1/4 OF SEC 22-T4N-R2W, SLM; TH W 109.7 FT, S 1546.1 FT, S 52^21', E 138.5 FT, N 1630.7 FT TO BEG. CONT 4.00 ACRES

PRIOR SERIALS:

FUTURE SERIALS:

LIDP LAND INFO SYSTEM DISPLAY PARCEL INFORMATION

(81)12:105:0050 PARCEL VALID: ----- TO PRESENT INFO AS OF DATE: 04/23/98

LOCATE: 22 4N 2W

TAX NAME AND ADDRESS FOR TAX YEAR 1999: TAXED

THURGOOD, RONALD D & KAYE D
2955 SOUTH BLUFF RD SYRACUSE UT 84075

PROP ADDR: 2955 SOUTH BLUFF RD SYRACUSE

LEGAL DESCRIPTION:

BEG 586.6 FT W OF CEN OF SEC 22-T4N-R2W, SLM: TH N 1497.12 FT, TH W 157.05 FT; TH S 1496.1 FT; TH E 156.6 FT TO BEG. CONT. 5.3778 ACRES.

OLD PRIOR SERIAL: H 3039

PRIOR SERIALS: 12:105:0021

FUTURE SERIALS:

E 1399480 B 2279 P 1401

LIDP LAND INFO SYSTEM DISPLAY PARCEL INFORMATION

(54)12:094:0055 PARCEL VALID: 07/10/87 TO PRESENT INFO AS OF DATE: 04/23/98
LOCATE:

TAX NAME AND ADDRESS FOR TAX YEAR 1999: TAXED
RENTMEISTER, GENENE GAILEY
2255 SOUTH BLUFF ROAD SYRACUSE UT 84075
PROP ADDR:

LEGAL DESCRIPTION:

BEG AT A PT S 0^06'28" W 376.53 FT ALG THE SEC LN & N 89^40'47" W 1973.09 FT & N 38^34'47" W 33.11 FT & S 73^52'35" W 188.49 FT TO THE NE'LY LN OF A ROAD FR THE NE COR OF SE 1/4 OF SEC 16-T4N-R2W, SLM; & RUN TH N 38^34'47" W 35.45 FT; TH S 89^40'47" E TO A PT N 73^52'35" E TO THE POB; TH S 73^52'35" W TO THE POB. CONT. 0.03 ACRES.

PRIOR SERIALS: 12:094:0053

FUTURE SERIALS:

LIDP LAND INFO SYSTEM DISPLAY PARCEL INFORMATION

(54)12:094:0056 PARCEL VALID: 06/08/88 TO PRESENT INFO AS OF DATE: 04/23/98
LOCATE: 16 4N 2W

TAX NAME AND ADDRESS FOR TAX YEAR 1999: TAXED
CHADBOURNE, JIMMIE K & LINDA L
2344 SOUTH 2000 WEST SYRACUSE UT 84075
PROP ADDR:

LEGAL DESCRIPTION:

BEG AT A PT WHICH IS N 0^06'28" E 1932.8 FT ALG SEC LN FR SE COR OF SECTION 16-T 4N-R2W, SLM: RUN TH N 89^53'32" W 174.24 FT; TH N 0^06'28" E 99.18 FT; TH S 89^40'47" E 174.24 FT TO THE SEC LINE; TH S 0^06'28" W 98.54 FT ALG SD SEC LINE TO POB. CONT. 0.40 ACRES. (WENT TO 12-094-0061)

OLD PRIOR SERIAL: SY-155-8-A
PRIOR SERIALS: 12:094:0019

FUTURE SERIALS:

LILD LAND INDEX SYSTEM LEGAL DESCRIPTION

SERIAL# 12:094:0064 ACRES .67 ACRES PAGE 1. INFO DATE 04/23/98
TAX NAME 1999: HANSEN, STEVEN LYNN & MARY JILLEEN
PROP. ADDRESS: 2425 SOUTH BLUFF ROAD SYRACUSE

LEGAL DESCRIPTION:

BEG AT A PT WH IS N 0^06'28" E 1335.80 FT ALG THE SEC LINE & N 89^53'32" W 174.2
4 FT & N 0^06'28" E 144.46 FT & N 89^40'47" W 1224.769 FT FR THE SE COR OF SEC 1
6-T4N-R2W SLM & RUN TH N 46^09'55" E 62.25 FT TO THE MOST E'LY COR OF PPTY CONVE
YED IN BOOK 671, PAGE 405; TH S 36^09'59" E 181.32 FT; TH S 46^09'55" W 150.0 F
T TO THE E'LY LINE OF BLUFF ROAD; TH N 43^50'05" W 180.0 FT M/L TO A PT S 46^09'
55" W 111.95 FT FR THE POB; TH N 46^09'55" E 111.95 FT TO THE POB. CONT. 0.67 A
CRES.

LIDP LAND INFO SYSTEM DISPLAY PARCEL INFORMATION

(54)12:094:0068 PARCEL VALID: 09/07/90 TO PRESENT INFO AS OF DATE: 04/23/98
LOCATE: 16 4N 2W
TAX NAME AND ADDRESS FOR TAX YEAR 1999: TAXED
WIDDISON, PAUL J & DEBRA T
2379 SOUTH BLUFF ROAD SYRACUSE UT 84075
PROP ADDR: 2379 SOUTH BLUFF ROAD SYRACUSE

LEGAL DESCRIPTION:

PT OF THE SE 1/4 OF SEC 16-T4N-R2W SLM; BEG AT A PT S 0^6'28" W 376.53 FT N 89^
40'47" W 1973.09 FT & S 38^34'47" E 634.08 FT FR THE NE COR OF SD SE 1/4; RUN TH
S 51^25'13" W 174.20 FT TO THE NE'LY LINE OF BLUFF ROAD; TH N 38^34'47" W 108.1
9 FT ALG SD LINE; TH N 51^25'13" E 148.53 FT; TH NE'LY ALG THE ARC OF A 111.59 F
T RADIUS CURVE TO THE RIGHT 25.91 FT (LONG CHORD BEARS N 58^4'23" E 25.86 FT) TH
S 38^34'47" E 105.20 FT TO THE POB. CONT. 0.447 ACRES.

PRIOR SERIALS: 12:094:0058 12:094:0065

FUTURE SERIALS:

E 1399480 B 2279 P 1403

LIDP LAND INFO SYSTEM DISPLAY PARCEL INFORMATION

(54)12:094:0069 PARCEL VALID: 09/23/92 TO PRESENT INFO AS OF DATE: 04/23/98
LOCATE: 16 4N 2W SE1/4
TAX NAME AND ADDRESS FOR TAX YEAR 1999: TAXED
ZAUGG, CHARLES E AND INKLEY, ETHAL Z-TRUSTEES
2306 SOUTH 2000 WEST SYRACUSE UT 84075
PROP ADDR: 2306 SOUTH 2000 WEST SYRACUSE

LEGAL DESCRIPTION:
BEG 5.705 CHS S & N 89^40'47" W 33 FT ALG SEC LN FR THE NE COR OF SE 1/4 OF SEC
16-T4N-R2W, SLM; & RUN TH N 89^40'47" W 163 FT; TH S 0^06'28" W 85.67 FT; TH S 8
9^40'47" E 163 FT TO SEC LN; TH N ALG SEC LN 85.67 FT TO POB. CONT. 0.327 ACRES
(WENT TO 12-094-0070)

PRIOR SERIALS: 12:094:0054

FUTURE SERIALS:

LIDP LAND INFO SYSTEM DISPLAY PARCEL INFORMATION

(54)12:094:0070 PARCEL VALID: 09/23/92 TO PRESENT INFO AS OF DATE: 04/23/98
LOCATE: 16 4N 2W SE1/4
TAX NAME AND ADDRESS FOR TAX YEAR 1999: TAXED
ZAUGG, REBECCA K & RANDELL JOHN
2284 SOUTH 2000 WEST SYRACUSE UT 84075
PROP ADDR: 2284 SOUTH 2000 WEST SYRACUSE

LEGAL DESCRIPTION:
BEG ON THE W LINE OF A STR AT A PT S 0^06'28" W 376.53 FT ALG THE SEC LINE & N 8
9^40'47" W 33 FT FR THE NE COR OF THE SE 1/4 OF SEC 16-T4N-R2W SLM; & RUN TH N 8
9^40' W 163 FT; TH S 0^06'28" W 145 FT; TH S 89^40'47" E 163 FT TO W LINE OF SD
STR; TH N 0^06'28" E 145 FT ALG SD STR TO THE POB. CONT. 0.543 ACRES.

PRIOR SERIALS: 12:094:0054

FUTURE SERIALS:

E 1399480 B 2279 P 1404

LIDP LAND INFO SYSTEM DISPLAY PARCEL INFORMATION

(54)12:094:0072 PARCEL VALID: 06/11/93 TO PRESENT INFO AS OF DATE: 04/23/98

LOCATE: 16 4N 2W SE1/4

TAX NAME AND ADDRESS FOR TAX YEAR 1999: TAXED

MARBLE, MAURINE H

2462 SOUTH 2000 WEST SYRACUSE UT 84075

PROP ADDR: 2462 SOUTH 2000 WEST SYRACUSE

LEGAL DESCRIPTION:

PART OF THE SE 1/4 OF SEC-16-4N-2W; SLM: BEG AT A PT WH IS N 0^06'28" E 1222.17 FT ALG THE SEC LINE FR THE SE COR OF SD SEC 16 & RUN TH N 89^53'32" W 199.24 FT; TH N 0^06'28" E 29.65 FT; TH S 89^53'32" E 25.0 FT; TH N 0^06'28" E 85.98 FT; TH S 89^53'32" E 174.24 FT TO SEC LINE; TH S 0^06'28" W 115.63 FT ALG THE SEC LINE TO THE POB. CONT. 0.475 ACRES (WENT TO 12-094-0073 & 0074)

PRIOR SERIALS: 12:094:0057

FUTURE SERIALS:

LIDP LAND INFO SYSTEM DISPLAY PARCEL INFORMATION

(54)12:094:0074 PARCEL VALID: 06/11/93 TO PRESENT INFO AS OF DATE: 04/23/98

LOCATE: 16 4N 2W SE1/4

TAX NAME AND ADDRESS FOR TAX YEAR 1999: TAXED

PANUCCI, FRED & JOANNIE K

2480 SOUTH 2000 WEST SYRACUSE UT 84075

PROP ADDR:

LEGAL DESCRIPTION:

BEG AT A PT N 0^06'28" E ALG THE SEC LINE 1197.44 FT FR THE SE COR OF SEC 16-T4N -R2W SLM & RUN TH N 89^53'32" W 161.4 FT; TH S 0^06'28" W 102.00 FT; TH N 89^53'32" W 15.73 FT; TH N 0^06'28" E 124.73 FT; TH S 89^53'32" E 177.13 FT TO THE SEC LINE; TH S 0^06'28" W 22.73 FT ALG THE SEC LINE TO THE POB. CONT. 0.132 ACRES

PRIOR SERIALS: 12:094:0057

FUTURE SERIALS:

LIDP LAND INFO SYSTEM DISPLAY PARCEL INFORMATION

(54)12:094:0079 PARCEL VALID: 02/06/95 TO PRESENT INFO AS OF DATE: 04/23/98

LOCATE: 16 4N 2W SE

TAX NAME AND ADDRESS FOR TAX YEAR 1999: TAXED

RENTMEISTER, GENENE G & DONALD N-TRUSTEES
2255 SOUTH BLUFF ROAD SYRACUSE UT 84075
PROP ADDR: 2255 SOUTH BLUFF RD SYRACUSE

LEGAL DESCRIPTION:

BEG 1268.7 FT W & S 376.53 FT & W 704.39 FT & N 38^34'47" W 17.62 FT FR THE NE C
OR OF THE SE 1/4 OF SEC 16-T4N-R2W, & RUN TH N 38^34'47" W 65.49 FT, TH N 70.00
FT; TH N 87^19'26" W 174.66 FT, TH S 51^01'45" W 85.30 FT TO BLUFF ROAD, TH S 38
^58'15" E 126.79 FT ALG SD ROAD, TH N 89^30'55" E 122.85 FT, TH N 74^08'02" E 83
.45 FT TO THE POB. CONT. 0.72 ACRES. TOGETHER WITH DESC R/W. (WENT TO 12-094-
0080)

PRIOR SERIALS: 12:094:0075

FUTURE SERIALS:

LIDP LAND INFO SYSTEM DISPLAY PARCEL INFORMATION

(54)12:094:0077 PARCEL VALID: 10/28/93 TO PRESENT INFO AS OF DATE: 04/23/98

LOCATE: 16 4N 2W SE1/4

TAX NAME AND ADDRESS FOR TAX YEAR 1999: TAXED

THOMAS, VERONICA
2193 SOUTH BLUFF ROAD SYRACUSE UT 84075
PROP ADDR:

LEGAL DESCRIPTION:

A PT OF THE SE 1/4 OF SEC 16-T4N-R2W SLM; BEG AT THE SW COR OF LOT 43, WEST SUNS
ET VIEW EST #3, A SUBD IN SE 1/4 SEC 16-T4N-R2W SLM; SD PT BEING 2501.01 FT N 89
^40'47" W ALG THE 1/4 SEC LINE FR THE NE COR OF SD 1/4 SEC; RUN TH S 89^40'47" E
284.24 FT ALG THE S'LY BNDRY OF SD SUBD; TH S 51^01'45" W 219.99 FT TO THE E'LY
LINE OF BLUFF ROAD; TH N 38^58'15" W 180.00 FT ALG SD E'LY LINE TO THE POB.
CONT. 0.454 ACRES.

PRIOR SERIALS: 12:094:0012 12:094:0046

FUTURE SERIALS:

LILD	LAND INDEX SYSTEM	LEGAL DESCRIPTION
SERIAL# 12:094:0078	ACRES 34.395 ACRE	PAGE 1.
TAX NAME 1999: C W H PROPERTIES, INC.		INFO DATE 04/23/98
PROP. ADDRESS:		

LEGAL DESCRIPTION:

A PT OF THE SE 1/4 OF SEC 16-T4N-R2W, SLM; BEG AT A PT 821.04 FT N 0°06'28" E ALG THE SEC & E 158.0 FT FR THE SE COR OF SD SEC 16 & RUN TH N 89°53'32" W 407.71 FT; TH N 0°14'36" E 354.0 FT; TH N 89°53'32" W 606.9 FT TO A 93.94 FT RADIUS CURVE TO THE LEFT; TH 68.36 FT ALG SD CURVE (LC=S 69°15'33" W 66.87 FT) TO THE E'LY LINE OF THE BLUFF ROAD; TH NW'LY ALG THE ARC OF A 5397.35 FT RADIUS CURVE TO THE RIGHT A DISTANCE OF 25.34 FT (LC=N 43°58'08" W 25.34 FT) ALG SD ROAD; TH N 43°50'05" W 7.04 FT ALG SD ROAD; TH N 46°29'45" W 27.70 FT ALG SD ROAD; TH NE'LY ALG THE ARC OF A 153.94 FT RADIUS CURVE TO THE RIGHT A DIST OF 115.73 FT (LONG CHORD BEARS N 68°34'16" E 113.02 FT) TH S 89°53'32" E 59.97 FT; TH N 43°50'05" W 194.71 FT; TH N 36°09'59" W 181.32 FT; TH N 43°50'05" W 209.61 FT; TH N 38°34'47" W 17.42 FT; TH N 51°25'13" E 3.27 FT; TH N 38°34'47" W 215.20 FT; TH SW'LY ALG THE ARC OF A 111.59 FT RADIUS CURVE TO THE LEFT A DIST OF 25.91 FT (LONG CHORD BEARS S 58°04'23" W 25.86 FT) TH S 51°25'13" W 148.53 FT TO THE E'LY LINE OF THE BLUFF ROAD; TH N 38°34'47" W 60 FT; TH N 51°25'13" E 174.21 FT; TH N 38°34'47" W 169.52 FT; TH S 89°40'47" E 519.15 FT; TH N 0°06'28" E 230.67 FT; TH S 89°40'47" E 1072.70 FT; TH S 0°06'28" W 230.67 FT; TH S 89°40'47" E 21.76 FT; TH S 0°06'

LILD	LAND INDEX SYSTEM	LEGAL DESCRIPTION
SERIAL# 12:094:0078	ACRES 34.395 ACRE	PAGE: 2
		INFO FOR DATE 04/23/98
28" W 696.15 FT; TH N 89°53'32" W 25.0 FT; TH S 0°06'28" W 240.36 FT; TH S 89°53'32" E 199.24 FT; TH S 0°06'28" W 59.95 FT; TH N 89°53'32" W 158.0 FT; TH S 0°06'28" W 214.45 FT TO THE POB. CONT. 34.332 ACRES. ALSO: BEG AT A PT N 0°06'28" E ALG THE SEC LINE 1095.44 FT & N 89°53'32" W 177.13 FT FR THE SE COR OF SEC 16-T4N-R2W SLM & RUN TH N 89°53'32" W 22.11 FT; TH N 0°06'28" E 124.73 FT; TH S 89°53'32" E 22.11 FT; TH S 0°06'28" W 124.73 FT TO THE POB. CONT. 0.063 ACRES. TOTAL CONT. 34.395 ACRES.		

LIDP LAND INFO SYSTEM DISPLAY PARCEL INFORMATION

(54)12:094:0081 PARCEL VALID: 02/06/95 TO PRESENT INFO AS OF DATE: 04/23/98

LOCATE: 16 4N 2W SE

TAX NAME AND ADDRESS FOR TAX YEAR 1999:

TAXED

NAKAISHI, JEFFERY K & JOAN R
2215 SOUTH BLUFF ROAD SYRACUSE UT 84075
PROP ADDR: 2215 SOUTH BLUFF RD SYRACUSE

LEGAL DESCRIPTION:

PART OF SE 1/4 OF SEC.16, T4N-R2W; SLM: BEG AT A PT ON E LN OF BLUFF ROAD, SD PT BEING N 89^40'47" W 2501.00 FT ALG 1/4 SEC LN & S 38^58'15" E 180 FT FR NE COR OF SD SE 1/4; & RUN TH N 51^01'45" E 110 FT; TH S 38^58'15" E 133 FT; TH S 51^01'45" W 110 FT TO E'LY LINE OF BLUFF ROAD TH N 38^58'15" W 133 FT ALG SD E LN TO POB. CONT. 0.337 ACRES (WENT TO 12-094-0082)

PRIOR SERIALS: 12:094:0076

FUTURE SERIALS:

LIDP LAND INFO SYSTEM DISPLAY PARCEL INFORMATION

(54)12:104:0001 PARCEL VALID: ----- TO PRESENT INFO AS OF DATE: 04/23/98

LOCATE: 22 4N 2W NE

TAX NAME AND ADDRESS FOR TAX YEAR 1999:

TAXED

BENNETT, NORMAN J & CAROL A - TRUSTEES
2876 SOUTH 1000 WEST SYRACUSE UT 84075
PROP ADDR: 2876 SOUTH 1000 WEST SYRACUSE

LEGAL DESCRIPTION:

BEG 159 FT S OF NE COR OF N1/2 OF S1/2 OF N1/2 OF NE1/4 OF SEC 22, T4N-R2W; SLM & RUN TH S 171 FT; TH W 160 RDS; TH N 171 FT; TH E 160 RDS TO POB. CONT. 10.36 ACRES

PRIOR SERIALS:

FUTURE SERIALS:

LIDP LAND INFO SYSTEM DISPLAY PARCEL INFORMATION

(54)12:104:0003 PARCEL VALID: ----- TO PRESENT INFO AS OF DATE: 04/23/98

LOCATE: 22 4N 2W NE

TAX NAME AND ADDRESS FOR TAX YEAR 1999: TAXED

MANN, BRADEN E & BONNIE H--TRUSTEES
2960 SOUTH 1000 WEST SYRACUSE UT 84075
PROP ADDR: 2974 SOUTH 1000 WEST SYRACUSE

LEGAL DESCRIPTION:

BEG AT PT 1133.5 FT N & 33 FT W OF E 1/4 COR SEC 22-T4N-R2W, SLM; TH W 158 FT, N 29.51 FT, W 137.5 FT, N 153.99 FT, E 295.5 FT, S 183.5 FT TO BEG. CONT. 1.15 A CRES

PRIOR SERIALS:

FUTURE SERIALS:

LIDP LAND INFO SYSTEM DISPLAY PARCEL INFORMATION

(54)12:104:0006 PARCEL VALID: ----- TO PRESENT INFO AS OF DATE: 04/23/98

LOCATE: 22 4N 2W NE

TAX NAME AND ADDRESS FOR TAX YEAR 1999: TAXED

HIRABAYASHI, GEORGE Y & MARIE T - TRUSTEES
3042 SOUTH 1000 WEST SYRACUSE UT 84075
PROP ADDR: 3042 SOUTH 1000 WEST SYRACUSE

LEGAL DESCRIPTION:

BEG ON W LN OF A ST AT A PT 710.7 FT N & 33 FT W OF SE COR OF NE1/4 OF SEC 22-T4 N-R2W; SLM: & RUN TH N 150 FT ALG SD ST; TH W 130.75 FT; TH N 39.37 FT; TH W 126 .46 FT; TH S 189.37 FT; TH E 257.21 FT TO THE POB. CONT. 1.00 ACRES

PRIOR SERIALS:

FUTURE SERIALS:

LIDP LAND INFO SYSTEM DISPLAY PARCEL INFORMATION

(54)12:104:0015 PARCEL VALID: ----- TO PRESENT INFO AS OF DATE: 04/23/98
LOCATE: 22 4N 2W NE
TAX NAME AND ADDRESS FOR TAX YEAR 1999: TAXED
BENNETT, KATHRYN S & VANCE T - TRUSTEES
2350 WEST 2700 SOUTH SYRACUSE UT 84075
PROP ADDR: 2881 SOUTH 1000 WEST SYRACUSE

LEGAL DESCRIPTION:
BEG AT NE COR OF N1/2 OF S1/2 OF N 1/2 OF NE1/4 OF SEC 22-T4N-R2W; SLM: & RUN TH
S 159 FT; TH W 160 RDS; TH N 159 FT; TH E 160 RDS TO POB. CONT. 9.64 ACRES

PRIOR SERIALS:

FUTURE SERIALS:

LIDP LAND INFO SYSTEM DISPLAY PARCEL INFORMATION

(54)12:104:0016 PARCEL VALID: ----- TO PRESENT INFO AS OF DATE: 04/23/98
LOCATE: 22 4N 2W
TAX NAME AND ADDRESS FOR TAX YEAR 1999: TAXED
ROBERTS, BILLY MICHAEL & JANINE
2804 SOUTH 1000 WEST SYRACUSE UT 84075
PROP ADDR: 2804 SOUTH 1000 WEST SYRACUSE

LEGAL DESCRIPTION:
BEG 500.5 FT S FROM NE COR SEC 22; T4N-R2W; SLM: TH W 409.66 FT; TH S 159.5 FT;
TH E 409.66 FT; TH N 159.5 FT TO THE POB. CONT. 1.50 ACRES

OLD PRIOR SERIAL: SY-164-2

PRIOR SERIALS:

FUTURE SERIALS:

LIDP LAND INFO SYSTEM DISPLAY PARCEL INFORMATION

(54)12:104:0017 PARCEL VALID: ----- TO PRESENT INFO AS OF DATE: 04/23/98

LOCATE: 22 4N 2W NE1/4

TAX NAME AND ADDRESS FOR TAX YEAR 1999:

TAXED

BENNETT, BART JOHN

3232 93RD AVENUE SW TUMWATER WA 98512

PROP ADDR:

LEGAL DESCRIPTION:

THE S1/2 OF THE S1/2 OF TH N 1/2 OF THE NE1/4 SEC 22, T4N-R2W, SLM:
19.75 ACRES.

CONT.

OLD PRIOR SERIAL: SY 165-1

PRIOR SERIALS:

FUTURE SERIALS:

LIDP LAND INFO SYSTEM DISPLAY PARCEL INFORMATION

(54)12:104:0018 PARCEL VALID: ----- TO PRESENT INFO AS OF DATE: 04/23/98

LOCATE:

TAX NAME AND ADDRESS FOR TAX YEAR 1999:

TAXED

MIYAGISHIMA, ROY OSAMI & BOBAE

2988 SOUTH 1000 WEST SYRACUSE UT 84075

PROP ADDR: 2988 SOUTH 1000 WEST SYRACUSE

LEGAL DESCRIPTION:

BEG 1056 FT N & 33 FT W OF E1/4 COR SEC 22, T4N-R2W, SLM, W 138 FT, N 13 FT, W
82 FT, N 74.01 FT, W 1589.06 FT TO GRANTOR'S SW PPTY CORNER; N 173.99 FT,
E 1513.56 FT, S 153.99 FT, E 137.5 FT, S 29.51 FT, E 158 FT, TH S 77.5 FT TO
BEG. CONT. 6.286 ACRES

PRIOR SERIALS:

FUTURE SERIALS:

E 1399480 B 2279 P 1411

LIDP LAND INFO SYSTEM DISPLAY PARCEL INFORMATION

(54)12:104:0019 PARCEL VALID: ----- TO PRESENT INFO AS OF DATE: 04/23/98

LOCATE: 22 4N 2W NE

TAX NAME AND ADDRESS FOR TAX YEAR 1999:

TAXED

HANSEN, BETTY D-TRUSTEE

3000 SOUTH 1000 WEST SYRACUSE UT 84075

PROP ADDR: 3000 SOUTH 1000 WEST SYRACUSE

LEGAL DESCRIPTION:

BEG ON W LINE OF STR 946 FT N & 33 FT W OF SE COR OF NE1/4 OF SEC 22, T4N-R2W; S LM; TH N 110 FT ALONG W LN OF SD STR; TH W 138 FT; TH N 13 FT; TH W 102 FT; TH N 74.01 FT; TH W 1569.06 FT; TH S 242.94 FT; TH E 1678.31 FT; TH S 39.37 FT; TH E 11.75 FT; TH N 85.3 FT; TH E 119 FT TO THE POB. CONT. 8.40 ACRES

OLD PRIOR SERIAL: SY-162-2-1

PRIOR SERIALS:

FUTURE SERIALS:

LIDP LAND INFO SYSTEM DISPLAY PARCEL INFORMATION

(54)12:104:0032 PARCEL VALID: ----- TO PRESENT INFO AS OF DATE: 04/23/98

LOCATE: 22 4N 2W NE1/4

TAX NAME AND ADDRESS FOR TAX YEAR 1999:

TAXED

MART, TERI L

2790 SOUTH 1000 WEST SYRACUSE UT 84075

PROP ADDR: 2790 SOUTH 1000 WEST SYRACUSE

LEGAL DESCRIPTION:

BEG AT A PT 400.5 FT S ALG TH SEC LN FR THE NE COR OF SEC 22-T4N-R2W SLM; TH S 100 FT ALG THE SEC LN; TH W 250.80 FT; TH N 100 FT PAR TO THE E SEC LINE; TH E 250.80 FT TO THE POB. CONT. 0.60 ACRES

OLD PRIOR SERIAL: SY-164-1

PRIOR SERIALS:

FUTURE SERIALS:

LIDP LAND INFO SYSTEM DISPLAY PARCEL INFORMATION

(54)12:104:0037 PARCEL VALID: 01/01/83 TO PRESENT INFO AS OF DATE: 04/23/98
LOCATE:

TAX NAME AND ADDRESS FOR TAX YEAR 1999: TAXED
INLOW, TERRY S & VICKIE N
1251 WEST 2700 SOUTH SYRACUSE UT 84075
PROP ADDR: 1251 WEST 2700 SOUTH SYRACUSE

LEGAL DESCRIPTION:
A PART OF THE NE1/4 OF SEC 22, T4N-R2W; SLM: BEG AT THE NW COR OF THE NE1/4 OF
NE1/4 OF SD SEC 22; AS PT BEING N 89^ 57'44"E 1327.30 FT ALG THE SEC LN FR THE
N1/4 COR OF SD SEC 22, & RUN TH N 89^ 57'44"E 100 FT ALG THE SEC LN; TH S 0^13
'13"W 217.80 FT; TH S 89^57'44"W 100 FT; TH N 0^13'13"E 217.80 FT TO THE POB.
CONT. 0.50 ACRES (OUT OF 12-104-0012)

OLD PRIOR SERIAL: SYR 163-1
PRIOR SERIALS:

FUTURE SERIALS:

LIDP LAND INFO SYSTEM DISPLAY PARCEL INFORMATION

(54)12:104:0038 PARCEL VALID: 05/13/83 TO PRESENT INFO AS OF DATE: 04/23/98
LOCATE: 22 4N 2W NE1/4

TAX NAME AND ADDRESS FOR TAX YEAR 1999: TAXED
ROGERS, SHERYL N & JEFFERY A
1211 WEST 2700 SOUTH SYRACUSE UT 84075
PROP ADDR: 1211 WEST 2700 SOUTH SYRACUSE

LEGAL DESCRIPTION:
BEG 200 FT N 89^57'44" E OF THE NW COR OF THE NE 1/4 OF THE NE 1/4 OF SEC 22-T4N
-R2W, SLM; SD PT BEING N 89^57'44" E 1527.30 FT ALG THE SEC LN FR THE N 1/4 COR
OF SD SEC 22, & RUN TH N 89^57'44" E 100 FT ALG THE SEC LN; TH S 0^13'13" W 217.
80 FT; TH S 89^57'44" W 100 FT; TH N 0^13'13" E 217.80 FT TO THE POB. CONT. 0.5
0 ACRES

OLD PRIOR SERIAL: SY-163-1 OR 12-104-0012
PRIOR SERIALS: 12:104:0012

FUTURE SERIALS:

(54)12:104:0042 PARCEL VALID: 08/27/86 TO PRESENT INFO AS OF DATE: 04/23/98

LOCATE: TAXED
TAX NAME AND ADDRESS FOR TAX YEAR 1999:
JORDAN, ROBERT E & SUSAN D
1473 WEST 2700 SOUTH SYRACUSE UT 84075 E 1399480 B 2279 P 1413
PROP ADDR: 1473 WEST 2700 SOUTH SYRACUSE

LEGAL DESCRIPTION:
PARCEL 1: BEG S 0^12'25" W 33 FT & N 89^57'44" E 113 FT FR THE N 1/4 COR OF SEC
22-T4N-R2W SLM, & RUN TH S 0^12'25" W 626.04 FT, TH N 89^57'44" E 100.0 FT, TH
N 0^12'25" E 626.04 FT, TH S 89^54'44" W 100.0 FT TO POB. CONT. 1.43 ACRES.
(WENT TO 12-104-0044)

OLD PRIOR SERIAL: SY 164
PRIOR SERIALS: 12:104:0010 12:104:0040
FUTURE SERIALS: 12:104:0044

(54)12:104:0043 PARCEL VALID: 09/26/86 TO PRESENT INFO AS OF DATE: 04/23/98

LOCATE: TAXED
TAX NAME AND ADDRESS FOR TAX YEAR 1999:
CARLSON, FREDRICK D & CHARLENE D
1491 WEST 2700 SOUTH SYRACUSE UT 84075
PROP ADDR: 1491 WEST 2700 SOUTH SYRACUSE

LEGAL DESCRIPTION:
BEG ON THE S LN OF 2700 S STR AT A PT S 0^12'25" W 33.0 FT FR THE N 1/4 COR OF S
EC 22-T4N-R2W, SLM; & RUN TH S 0^12'25" W 626.04 FT; TH N 89^57'44" E 113 FT; TH
N 0^12'25" E 626.04 FT TO THE S LN OF SD STR; TH S 89^57'44" W 113 FT ALG S LN
OF SD STR TO THE POB. CONT. 1.63 ACRES

OLD PRIOR SERIAL: SY 164
PRIOR SERIALS: 12:104:0040-0041
FUTURE SERIALS:

LIDP LAND INFO SYSTEM DISPLAY PARCEL INFORMATION

(54)12:104:0044 PARCEL VALID: 10/30/86 TO PRESENT INFO AS OF DATE: 04/23/98
LOCATE:

TAX NAME AND ADDRESS FOR TAX YEAR 1999: TAXED
MEDINA, LEON L & BOBBI A
1451 WEST 2700 SOUTH SYRACUSE UT 84075
PROP ADDR: 1451 WEST 2700 SOUTH SYRACUSE

LEGAL DESCRIPTION:
BEG S 0^12'25" W 33 FT & N 89^57'44" E 213.0 FT FR THE N 1/4 COR OF SEC 22-T4N-R
2W, SLM, & RUN TH S 0^12'25" W 626.04 FT; TH N 89^57'44" E 100 FT; TH N 0^12'25"
E 626.04 FT; TH S 89^54'44" W 100 FT TO THE POB. CONT. 1.44 ACRES.

PRIOR SERIALS: 12:104:0042

FUTURE SERIALS:

LIDP LAND INFO SYSTEM DISPLAY PARCEL INFORMATION

(54)12:104:0045 PARCEL VALID: 01/01/87 TO PRESENT INFO AS OF DATE: 04/23/98
LOCATE:

TAX NAME AND ADDRESS FOR TAX YEAR 1999: TAXED
SMITH, DAVID LORENZO & ELAINE K
1034 NORTH 2600 WEST CLINTON UT 84015
PROP ADDR: 3177 SOUTH BLUFF ROAD SYRACUSE

LEGAL DESCRIPTION:
BEG AT A PT WH IS S 89^53'47" W 238.65 FT ALG THE 1/4 SEC LN FR THE SE COR OF TH
E NE 1/4 OF SEC 22-T4N-R2W, SLM, & RUN TH S 89^53'47" W 1563.15 FT ALG THE 1/4 S
EC LN TO THE E LN OF A STR; TH N 49^04'25" W 648.48 FT ALG THE E LN OF SD STR; T
H N 89^53'47" E 2260.5 FT TO THE W LN OF A STR; TH S 0^14'02" W 60 FT ALG THE W
LN OF SD STR; TH S 89^53'47" W 205.65 FT; TH S 0^14'02" W 365.7 FT TO THE 1/4 SE
C LN & THE POB. CONT. 17.96 ACRES.

OLD PRIOR SERIAL: SY 167 & 167-2
PRIOR SERIALS: 12:104:0008 12:104:0021
12:104:0039
FUTURE SERIALS:

LIDP LAND INFO SYSTEM DISPLAY PARCEL INFORMATION

(54)12:104:0055 PARCEL VALID: 07/21/89 TO PRESENT INFO AS OF DATE: 04/23/98
LOCATE: 22 4N 2W

TAX NAME AND ADDRESS FOR TAX YEAR 1999: TAXED
GAILEY, BRET W & STEPHANIE B
1285 WEST 2700 SOUTH SYRACUSE UT 84075
PROP ADDR: 1285 WEST 2700 SOUTH SYRACUSE

LEGAL DESCRIPTION:
PT OF THE NE 1/4 OF SEC 22-T4N-R2W SLM: BEG AT A PT THAT BEARS N 89^57'44" E 11
01.28 FT ALG SEC LINE (AS MONUMENTED) FR THE N 1/4 COR OF SD SEC 22; & RUN TH S
0^20'33" W 233 FT; TH N 89^57'44" E 110.00 FT; TH N 0^20'33" E 233.00 FT; TH S 8
9^57'44" W 110 FT TO THE POB. CONT. LESS STREET 0.50 ACRES.

PRIOR SERIALS: 12:104:0007 12:104:0011

FUTURE SERIALS:

LIDP LAND INFO SYSTEM DISPLAY PARCEL INFORMATION

(54)12:104:0056 PARCEL VALID: 10/22/90 TO PRESENT INFO AS OF DATE: 04/23/98
LOCATE: 22 4N 2W NE1/4

TAX NAME AND ADDRESS FOR TAX YEAR 1999: TAXED
ORTIZ, PRISCILLA A
1369 WEST 2700 SOUTH SYRACUSE UT 84075
PROP ADDR: 1369 WEST 2700 SOUTH SYRACUSE

LEGAL DESCRIPTION:
BEG N 89^57'44" E 625.26 FT & S 33.0 FT FR THE N 1/4 COR OF SEC 22-T4N-R2W SLM &
RUN TH S 0^27'44" W 200.0 FT; TH N 89^57'44" E 150.0 FT; TH N 0^27'44" E 200.0
FT TO THE S LINE OF 2700 S STR; TH S 89^57'44" W 150.0 FT TO THE POB. CONT. 0.
69 ACRES. (WENT TO STREET)

OLD PRIOR SERIAL: SY-163-2
PRIOR SERIALS: 12:104:0004

FUTURE SERIALS:

LIDP LAND INFO SYSTEM DISPLAY PARCEL INFORMATION

(54)12:104:0059 PARCEL VALID: 05/17/91 TO PRESENT INFO AS OF DATE: 04/23/98
LOCATE: 22 4N 2W NE1/4

TAX NAME AND ADDRESS FOR TAX YEAR 1999: TAXED
HUME, DONALD E & MARCELLA J & GARY & KATHLEEN
1351 WEST 2700 SOUTH SYRACUSE UT 84075
PROP ADDR:

LEGAL DESCRIPTION:
A PT OF THE NE 1/4 OF SEC 22-T4N-R2W SLM; BEG AT A PT WH BEARS N 89^57'44" E 625
.26 FT ALG SEC LINE & S 00^27'44" W 233.00 FT FR THE N 1/4 COR OF SD SEC 22 & RU
N TH S 00^27'44" W 424.36 FT TO A FENCE; TH N 89^59'38" E 352.39 FT ALG SD FENCE
; TH N 00^20'33" E 490.36 FT; TH N 0^07'15" W 134.18 FT TO THE S LINE OF 2700 S
STR; TH S 89^57'44" W 199.93 FT ALG SD SEC LINE; TH S 00^27'44" W 200.0 FT; TH S
89^57'44" W 150.0 FT TO THE POB. CONT. 4.358 ACRES.

PRIOR SERIALS: 12:104:0058

FUTURE SERIALS:

LIDP LAND INFO SYSTEM DISPLAY PARCEL INFORMATION

(54)12:104:0060 PARCEL VALID: 05/17/91 TO PRESENT INFO AS OF DATE: 04/23/98
LOCATE: 22 4N 2W NE

TAX NAME AND ADDRESS FOR TAX YEAR 1999: TAXED
BOUY, GLEN IRA & DOROTHY B
1303 WEST 2700 SOUTH SYRACUSE UT 84075
PROP ADDR: 1303 WEST 2700 SOUTH SYRACUSE

LEGAL DESCRIPTION:
A PT OF THE NE 1/4 OF SEC 22-T4N-R2W SLM; BEG AT A PT THAT BEARS N 89^57'44" E
974.93 FT ALG SEC LINE (AS MONUMENTED) & S 0^07'15" E 33.00 FT TO A FENCE FR THE
N 1/4 COR OF SD SEC 22 & RUN TH S 0^07'15" E 134.18 FT ALG SD FENCE TO A FENCE
COR; TH S 0^20'33" W 65.82 FT; TH N 89^57'44" E 125.00 FT; TH N 0^20'33" E 200.0
0 FT; TH S 89^57'44" W 126.09 FT TO POB. CONT. 0.581 ACRES.

PRIOR SERIALS: 12:104:0053 12:104:0058

FUTURE SERIALS:

LIDP LAND INFO SYSTEM DISPLAY PARCEL INFORMATION

(54)12:104:0072 PARCEL VALID: 04/16/93 TO PRESENT INFO AS OF DATE: 04/23/98
LOCATE: 22 4N 2W NE1/4

TAX NAME AND ADDRESS FOR TAX YEAR 1999: TAXED
NALDER, LYNDA L
2764 SOUTH 1000 WEST SYRACUSE UT 84075
PROP ADDR: 2764 SOUTH 1000 WEST SYRACUSE

LEGAL DESCRIPTION:
BEG AT A PT S 00^14'02" W 300.5 FT & S 89^57'44" W 33 FT FR THE NE COR OF SEC 22
-T4N-R2W SLM & RUN TH S 00^14'02" W 100 FT; TH S 89^57'44" W 217.8 FT; TH N 00^1
4'02" E 100 FT; TH N 89^57'44" E 217.8 FT TO THE POB. CONT. 0.50 ACRES

PRIOR SERIALS: 12:104:0033 12:104:0051

FUTURE SERIALS:

LIDP LAND INFO SYSTEM DISPLAY PARCEL INFORMATION

(54)12:104:0079 PARCEL VALID: 04/22/94 TO PRESENT INFO AS OF DATE: 04/23/98
LOCATE: 22 4N 2W NE1/4

TAX NAME AND ADDRESS FOR TAX YEAR 1999: TAXED
CHAMBERS, VERDEN B & CLOELIA C-TRUSTEES
3469 SOUTH 1200 WEST PERRY UT 84302
PROP ADDR:

LEGAL DESCRIPTION:
BEG 243 FT N & 33 FT W OF THE SE COR OF THE NE 1/4 OF SEC 22-T4N-R2W SLM; & RUN
TH S 89^53'47" W 205.65 FT; TH N 0^14'02" E 122.7 FT M/L; TH E 205.65 FT; TH S 1
22.7 FT M/L TO POB. CONT. 0.59 ACRES. (WENT TO 12-104-0080)

PRIOR SERIALS: 12:104:0009

FUTURE SERIALS:

LIDP LAND INFO SYSTEM DISPLAY PARCEL INFORMATION

(54)12:104:0080 PARCEL VALID: 04/22/94 TO PRESENT INFO AS OF DATE: 04/23/98

LOCATE: 22 4N 2W NE1/4

TAX NAME AND ADDRESS FOR TAX YEAR 1999: TAXED

SORENSEN, KEVIN L & TERI L
3164 SOUTH 1000 WEST SYRACUSE UT 84075
PROP ADDR:

LEGAL DESCRIPTION:

BEG AT A PT 135 FT N & 33 FT W OF THE SE COR OF THE NE 1/4 OF SEC 22-T4N-R2W SLM
& RUN TH W 205.65 FT; TH N 108 FT; TH E 205.65 FT; TH S 108 FT TO THE POB.
CONT. 0.510 ACRES.

PRIOR SERIALS: 12:104:0009 12:104:0077

FUTURE SERIALS:

LIDP LAND INFO SYSTEM DISPLAY PARCEL INFORMATION

(54)12:104:0081 PARCEL VALID: 03/09/95 TO PRESENT INFO AS OF DATE: 04/23/98

LOCATE: 22 4N 2W NE

TAX NAME AND ADDRESS FOR TAX YEAR 1999: TAXED

CHAMBERS, ALLEN M & CYNTHIA W
3186 SOUTH 1000 WEST SYRACUSE UT 84075
PROP ADDR:

LEGAL DESCRIPTION:

BEG AT A PT 33 FT W OF THE SE COR OF THE NE 1/4 OF SEC 22-T4N-R2W SLM; & RUN TH
W 205.65 FT; TH N 130 FT; TH E 205.65 FT; TH S 130 FT TO THE POB. CONT. 0.614
ACRES. ALSO: THE N 5 FT OF THE FOLLOWING DESC PPTY: BEG AT A PT 33 FT W OF TH
E SE COR OF THE NE 1/4 OF SEC 22-T4N-R2W SLM; & RUN TH W 205.65 FT; TH N 135 FT;
TH E 205.65 FT; TH S 135 FT TO THE POB. CONT. 0.021 ACRES. TOTAL CONT. 0.635
ACRES.

PRIOR SERIALS: 12:104:0074 12:104:0078

FUTURE SERIALS:

LIDP LAND INFO SYSTEM DISPLAY PARCEL INFORMATION

(54)12:104:0084 PARCEL VALID: 08/17/95 TO PRESENT INFO AS OF DATE: 04/23/98

LOCATE: 22 4N 2W NE

TAX NAME AND ADDRESS FOR TAX YEAR 1999:

TAXED

BENNETT FARMS L L C

448 EAST 400 SOUTH #304 SALT LAKE CITY UT 84111

PROP ADDR:

LEGAL DESCRIPTION:

A PT OF THE NE 1/4 OF SEC 22-T4N-R2W, SLM: BEG AT A PT WHICH BEARS N 89°57'44"
E 313.00 FT ALG SEC LINE FROM THE N 1/4 COR OF SD SEC 22, & RUN TH N 89°57'44" E
312.26 FT ALG SEC LINE, TH S 00°27'44" W 657.36 FT TO A FENCE, TH S 89°59'38" W
309.33 FT ALG SD FENCE, TH N 00°12'25" E 657.17 FT TO THE POB. CONT. 4.69 ACRES
MOL

PRIOR SERIALS:

12:104:0057

FUTURE SERIALS:

LILD LAND INDEX SYSTEM LEGAL DESCRIPTION

SERIAL# 12:104:0085 ACRES 4.01 ACRES PAGE 1. INFO DATE 04/23/98

TAX NAME 1999: BENNETT FARMS L L C

PROP. ADDRESS:

LEGAL DESCRIPTION:

A PT OF THE NE 1/4 OF SEC 22-T4N-R2W, SLM: BEG AT A PT WHICH BEARS N 89°57'44"
E 976.28 FT ALG SEC LINE & S 00°20'33" W 233.00 FROM THE N 1/4 COR OF SD SEC 22
& RUN TH S 00°20'33" W 424.54 FT TO A FENCE, TH N 89°59'38" E 352.49 FT ALG SD F
ENCE TO THE E LINE OF THE NW 1/4 OF SD NE 1/4, TH N 00°13'14" E 657.73 FT ALG SD
E LINE TO THE N LINE OF SD 1/4 SEC, TH S 89°57'44" W 201.10 FT ALG SD N LINE OF
1/4 SEC, TH S 00°20'33" W 233.00 FT, TH S 89°57'44" W 150.00 FT TO THE POB.

EXCLUDING PT OF THE NE 1/4 OF SEC 22-T4N-R2W, SLM: BEG AT A PT THAT BEARS N 8
9°57'44" E 1101.28 FT ALG SEC LINE (AS MONUMENTED) FR THE N 1/4 COR OF SD SEC 22
, & RUN TH S 0°20'33" W 233 FT; TH N 89°57'44" E 110.0 FT, TH N 0°20'33" E 233.0
0 FT, TH S 89°57'44" W 110 FT TO THE POB WH WAS PREVIOUSLY CONVEYED UNDER A PERS
ONAL REP DEED CONT. 4.01 ACRES MOL

LIDP

LAND INFO SYSTEM

DISPLAY PARCEL INFORMATION

(54)12:104:0086 PARCEL VALID: 09/14/95 TO PRESENT INFO AS OF DATE: 04/23/98
 LOCATE: 22 4N 2W NE

TAX NAME AND ADDRESS FOR TAX YEAR 1999:

TAXED

MIYA, SHIZU-TRUSTEE
 3112 SOUTH 1000 WEST SYRACUSE UT 84075
 PROP ADDR: 3112 SOUTH 1000 WEST SYRACUSE

LEGAL DESCRIPTION:

BEG AT A PT 425.7 FT N FR SE COR OF NE 1/4 OF SEC 22-T4N-R2W SLM; TH N 285 FT; T
 H W 257.21 FT; TH N 189.37 FT; TH W 1551.85 FT; TH S 474.37 FT; TH E 1842.06 FT
 TO BEG. LESS AND EXCEPTING: BEG AT A PT WH BEARS N 0^14'02" E 665.70 FT ALG T
 HE SEC LINE & S 89^53'47" W 33.00 FT FR THE E 1/4 COR OF SD SEC 22-T4N-R2W, SLM
 & RUN TH S 89^53'47" W 198.00 FT; TH S 0^14'02" W 110.00 FT; TH N 89^53'47" E 1
 98.00 FT; TH N 0^14'02" E 110.00 FT TO THE POB. 17.64 ACRES

PRIOR SERIALS:

12:104:0020

FUTURE SERIALS:

12-104-0087

LIDP

LAND INFO SYSTEM

DISPLAY PARCEL INFORMATION

(54)12:104:0087 PARCEL VALID: 09/14/95 TO PRESENT INFO AS OF DATE: 04/23/98
 LOCATE: 22 4N 2W NE

TAX NAME AND ADDRESS FOR TAX YEAR 1999:

TAXED

HIRABAYASHI, BART K & ROBYN
 3066 SOUTH 1000 WEST SYRACUSE UT 84075
 PROP ADDR:

LEGAL DESCRIPTION:

BEG AT A PT WH BEARS N 0^14'02" E 665.70 FT ALG THE SEC LINE & S 89^53'47" W 33.
 00 FT FR THE E 1/4 COR OF SD SEC 22-T4N-R2W, SLM; & RUN TH S 89^53'47" W 198.00
 FT; TH S 0^14'02" W 110.00 FT; TH N 89^53'47" E 198.00 FT; TH N 0^14'02" E 110.00
 FT TO THE POB.. CONT. 0.50 ACRES

OLD PRIOR SERIAL:

12-104-0020

PRIOR SERIALS:

12:104:0020

FUTURE SERIALS:

LILD

LAND INDEX SYSTEM

LEGAL DESCRIPTION
E 1399480 B 2279 P 1421

SERIAL# 12:104:0088 ACRES 6.026 ACRES PAGE 1. INFO DATE 04/23/98
TAX NAME 1999: BARBER, CLEO B AND NANCE, ELAINE B-TRUSTEES
PROP. ADDRESS: 1031 WEST 2700 SOUTH SYRACUSE

LEGAL DESCRIPTION:

BEG AT NE COR OF NE 1/4 OF SEC 22-T4N-R2W SLM, S 20 RODS, W 33.0 FT, TH N 129.5 FT, TH W 217.8 FT, N 167.5 FT, TH W 109.5 FT, TH S 297.0 FT, TH W 959.7 FT, N 112.2 FT, TH N 89^57'44" E 100 FT; TH N 0^13'13" E 217.8 FT; TH E 100.0 FT; TH S 0^13'13"W 217.8 FT; TH N 89^57'44" E 100 FT; TH N 0^13'13" E 217.8 FT; E 1020 FT TO BEG. LESS TO 1241-467. LESS TO 1855-981. ALSO LESS & EXCEPTING: BEG ON TH E S LINE OF A STR AT A PT S 89^57'44" W 420.22 FT ALG THE SEC LINE & S 0^14'02" W 33.0 FT FR THE NE COR OF SEC 22-T4N-R2W, SLM; & RUN TH S 0^14'02" W 199.05 FT, TH S 89^57'44" W 109.42 FT; TH N 0^14'02" E 199.05 FT TO THE S LINE OF SD STR; TH N 89^57'44" E 109.42 FT ALG S LINE OF SD STR TO THE POB. CONT. 6.026 ACRES

LIDP

LAND INFO SYSTEM

DISPLAY PARCEL INFORMATION

(54)12:104:0005 PARCEL VALID: ----- TO PRESENT INFO AS OF DATE: 04/23/98
LOCATE: 22 4N 2W
TAX NAME AND ADDRESS FOR TAX YEAR 1999: TAXED
HANSEN, ARNOLD P & VAUDIS-TRUSTEES
3024 SOUTH 1000 WEST SYRACUSE UT 84075
PROP ADDR: 3024 SOUTH 1000 WEST SYRACUSE

LEGAL DESCRIPTION:

BEG ON W LINE OF STR 860.7 FT N & 33 FT W OF SE COR OF NE1/4 OF SEC 22, T4N-R2W; SLM; TH N 85.3 FT ALG W LN OF SD STR; TH W 119 FT; TH S 85.3 FT; TH E 119 FT TO POB. CONT. 0.235 ACRES

OLD PRIOR SERIAL: SY 162-2
PRIOR SERIALS:

FUTURE SERIALS:

LIDP

LAND INFO SYSTEM

DISPLAY PARCEL INFORMATION

(54)12:105:0007 PARCEL VALID: ----- TO PRESENT INFO AS OF DATE: 04/23/98
 LOCATE: 22 4N 2W

TAX NAME AND ADDRESS FOR TAX YEAR 1999:

TAXED

KIRKLAND, WILLIAM H & SHAUNALEE

1939 WEST 2700 SOUTH SYRACUSE UT 84075

PROP ADDR: 1939 WEST 2700 SOUTH SYRACUSE

LEGAL DESCRIPTION:

BEG AT A PT 363 FT E OF NW COR OF SEC 22-4N-R2W, SLM; & RUN TH S TO CEN LN OF O
 LD BLUFF ROAD; TH NW'LY ALG SD CEN LN TO CENTER LN OF CO. ROAD; TH E TO POB.
 EXCEPT THAT PORTION WITHIN THE COUNTY ROADS. CONT. 0.35 ACRES

OLD PRIOR SERIAL:

SY-171-A

PRIOR SERIALS:

FUTURE SERIALS:

LIDP

LAND INFO SYSTEM

DISPLAY PARCEL INFORMATION

(54)12:105:0008 PARCEL VALID: ----- TO PRESENT INFO AS OF DATE: 04/23/98
 LOCATE:

TAX NAME AND ADDRESS FOR TAX YEAR 1999:

TAXED

SPENCER, LARRY G & JOANNE

1811 WEST 2700 SOUTH SYRACUSE UT 84075

PROP ADDR: 1811 WEST 2700 SOUTH SYRACUSE

LEGAL DESCRIPTION:

BEG ON S LN OF A ROAD 33 FT S & 300 FT W FR NE COR OF NW1/4 OF NW1/4 SEC 22,
 T4N-R2W, SLM; TH W 100 FT ALG S LN SD ROAD S 145 FT; E 100 FT; TH N 145 FT TO
 BEG, CONT. .333 ACRE.

PRIOR SERIALS:

FUTURE SERIALS:

LIDP LAND INFO SYSTEM DISPLAY PARCEL INFORMATION

(54)12:105:0009 PARCEL VALID: ----- TO PRESENT INFO AS OF DATE: 04/23/98

LOCATE: 22 4N 2W NW

TAX NAME AND ADDRESS FOR TAX YEAR 1999: TAXED

THORPE, MARIA B

1801 WEST 2700 SOUTH SYRACUSE UT 84075

PROP ADDR: 1801 WEST 2700 SOUTH SYRACUSE

LEGAL DESCRIPTION:

BEG ON S LINE OF A ST AT PT 33.0 FT S & 200 FT W FR NE COR OF NW1/4 OF NW1/4 SEC 22; T4N-R2W; SLM; TH W 100 FT ALG S LN OF A RD; TH S 145 FT; TH E 100 FT; TH N 145 FT TO POB. CONT .333 ACRES

PRIOR SERIALS:

FUTURE SERIALS:

LIDP LAND INFO SYSTEM DISPLAY PARCEL INFORMATION

(54)12:105:0010 PARCEL VALID: ----- TO PRESENT INFO AS OF DATE: 04/23/98

LOCATE:

TAX NAME AND ADDRESS FOR TAX YEAR 1999: TAXED

MURRAY, CRAIG M & MARIE H

1781 WEST 2700 SOUTH SYRACUSE UT 84075

PROP ADDR: 1781 WEST 2700 SOUTH SYRACUSE

LEGAL DESCRIPTION:

BEG ON S LN OF A ROAD 33 FT S & 100 FT W OF NE COR OF NW1/4 OF NW1/4 SEC 22, TP 4N RG 2W, SLM, W 100 FT, S 145 FT, E 100 FT, N 145 FT TO BEG, CONT. .333 ACRE.

PRIOR SERIALS:

FUTURE SERIALS:

LIDP LAND INFO SYSTEM DISPLAY PARCEL INFORMATION

(54)12:105:0011 PARCEL VALID: ----- TO PRESENT INFO AS OF DATE: 04/23/98

LOCATE: 22 4N 2W NW

TAX NAME AND ADDRESS FOR TAX YEAR 1999:

TAXED

MCGARY, KIRK TAD & BLENDA ANNE

1761 WEST 2700 SOUTH SYRACUSE UT 84075

PROP ADDR: 1761 WEST 2700 SOUTH SYRACUSE

LEGAL DESCRIPTION:

BEG DN S LINE OF A ROAD 33 FT S OF NE CORNER OF NW1/4 OF NW1/4 SEC 22, TP 4N, RG 2W, SLM, W 100 FT, S 145 FT, E 100 FT, TH N 145 FT TO BEG. CONT. 0.333 ACRE

PRIOR SERIALS:

FUTURE SERIALS:

LIDP LAND INFO SYSTEM DISPLAY PARCEL INFORMATION

(54)12:105:0012 PARCEL VALID: ----- TO PRESENT INFO AS OF DATE: 04/23/98

LOCATE: 22 4N 2W NW1/4

TAX NAME AND ADDRESS FOR TAX YEAR 1999:

TAXED

EAMES, ROBERT ORSON & LINDA H

1737 WEST 2700 SOUTH SYRACUSE UT 84075

PROP ADDR: 1737 WEST 2700 SOUTH SYRACUSE

LEGAL DESCRIPTION:

BEG AT NW COR OF NE1/4 OF NW1/4 OF SEC 22 T4N-R2W; SLM: TH S 163 FT; TH E 110 FT , TH S 2.0 FT; TH E 17.02 FT M OR L, TO THE W LINE OF PPTY CONV BY 431-41; TH N 165 FT; THE W 127.02 FT M OR L TO THE POB. CONT. 0.476 ACRES

OLD PRIOR SERIAL: SY-170-1

PRIOR SERIALS:

FUTURE SERIALS:

LIDP

LAND INFO SYSTEM

DISPLAY PARCEL INFORMATION

(54)12:105:0017 PARCEL VALID: ----- TO PRESENT INFO AS OF DATE: 04/23/98

LOCATE: 22 4N 2W NW1/4

TAX NAME AND ADDRESS FOR TAX YEAR 1999:

TAXED

FLITTON, JEFFERY L & NATALIE A

172 EAST 475 SOUTH KAYSVILLE UT 84037

PROP ADDR: 1855 WEST 2700 SOUTH SYRACUSE

LEGAL DESCRIPTION:

BEG ON S LINE OF ROAD N 89°57'44" E 662.25 FT ALG SEC LN & S 0°13' W 33 FT FR NW
COR SEC 22-T4N-R2W SLM; TH N 89°57'44" E 88.38 FT; TH S 0°13' W 145 FT; TH S 89
°57'45" W 88.38 FT; TH N 0°13' E 145 FT TO POB. CONT. 0.30 ACRES.

OLD PRIOR SERIAL: SY 171-2

PRIOR SERIALS:

FUTURE SERIALS:

LIDP

LAND INFO SYSTEM

DISPLAY PARCEL INFORMATION

(54)12:105:0019 PARCEL VALID: ----- TO PRESENT INFO AS OF DATE: 04/23/98

LOCATE: 22 4N 2W NW

TAX NAME AND ADDRESS FOR TAX YEAR 1999:

TAXED

BAKER, JOSEPH SCOTT

2492 SOUTH 775 WEST SYRACUSE UT 84075

PROP ADDR: 1831 WEST 2700 SOUTH SYRACUSE

LEGAL DESCRIPTION:

BEG ON S LN OF A ROAD N 89°57'44" E 839.0 FT ALG SEC LN & S 0°13' W 33 FT FR NW
COR SEC 22-T4N-R2W; SLM: TH N 89°57'44" E 88.38 FT; TH S 0°13' W 145 FT; TH S 8
9°57'44" W 88.38 FT; TH N 0°13' E 145 FT TO POB. CONT. 0.30 ACRES

OLD PRIOR SERIAL: SY 171-4

PRIOR SERIALS:

FUTURE SERIALS:

LIDP LAND INFO SYSTEM DISPLAY PARCEL INFORMATION

(81)12:105:0020 PARCEL VALID: ----- TO PRESENT INFO AS OF DATE: 04/23/98
LOCATE: 22 4N 2W
TAX NAME AND ADDRESS FOR TAX YEAR 1999: TAXED
HIGLEY, DENNIS R & VICKIE L
150 SOUTH STATE STREET CLEARFIELD UT 84015 E 1399480 B 2279 P 1426
PROP ADDR: 2989 SOUTH BLUFF ROAD SYRACUSE

LEGAL DESCRIPTION:
BEG AT A PT 414.9 FT W & N 1243.9 FT FR THE CEN OF SEC 22 T4N-R2W; SLM: TH N 52^
21' W 216.8 FT; TH S 163.37 FT, M/L, TO THE N'LY LINE OF BLUFF ROAD; TH S 53^ E
215.7 FT ALG SD ROAD TO A PT S OF THE POB TH N 163.37 FT, M/L, TO THE POB. CONT
. 0.65 ACRES.

OLD PRIOR SERIAL: H-3039-5-A
PRIOR SERIALS:
FUTURE SERIALS:

LIDP LAND INFO SYSTEM DISPLAY PARCEL INFORMATION

(54)12:105:0022 PARCEL VALID: ----- TO PRESENT INFO AS OF DATE: 04/23/98
LOCATE:
TAX NAME AND ADDRESS FOR TAX YEAR 1999: TAXED
BETH J HAYES FAMILY LIMITED PARTNERSHIP
365 EAST MILL STREET BOUNTIFUL UT 84010
PROP ADDR: 1919 WEST 2700 SOUTH SYRACUSE

LEGAL DESCRIPTION:
BEG 22 RODS E FR NW COR SEC 22; T4N- R2W; SLM: TH E 300.00 FT, M OR L, TO
PT 33 FT N FR NW COR PPTY CONV IN 444- 406; TH S 0^13'W 440.52 FT, M OR L,
TO CEN LINE OF OLD BLUFF RD; TH NW' LY ALG SD CEN LINE TO PT S OF BEG; TH
N TO POB. LESS ST. CONT 1.61 ACRES.

OLD PRIOR SERIAL: SY 171
PRIOR SERIALS:
FUTURE SERIALS:

LIDP LAND INFO SYSTEM DISPLAY PARCEL INFORMATION

(54)12:105:0023 PARCEL VALID: ----- TO PRESENT INFO AS OF DATE: 04/23/98
LOCATE:

TAX NAME AND ADDRESS FOR TAX YEAR 1999: E 1399480 B 2279A1B27
CHADBOURNE, JIMMIE K & LINDA LEE
2344 SOUTH 2000 WEST SYRACUSE UT 84075
PROP ADDR: 1845 WEST 2700 SOUTH SYRACUSE

LEGAL DESCRIPTION:
BEG N 89°57'44" E 750.63 FT & S 0°13' W 33 FT FR NW COR OF SEC 22; T4N-R2W; SLM
: & RUN TH N 89°57'44" E 88.37 FT; TH S 0°13' W 145 FT; TH S 89°57'44" W 88.37
FT; TH N 0°13' E 145 FT TO POB. CONT. 0.29 ACRES.

OLD PRIOR SERIAL: SY-171-3-2
PRIOR SERIALS:

FUTURE SERIALS:

LIDP LAND INFO SYSTEM DISPLAY PARCEL INFORMATION

(54)12:105:0024 PARCEL VALID: ----- TO PRESENT INFO AS OF DATE: 04/23/98
LOCATE: 22 4N 2W

TAX NAME AND ADDRESS FOR TAX YEAR 1999: TAXED
TAYLOR, PAUL A & DEANNA T
2775 SOUTH BLUFF RD SYRACUSE UT 84075
PROP ADDR: 2775 SOUTH BLUFF RD SYRACUSE

LEGAL DESCRIPTION:
BEG N 89°57'44" E 662.5 FT & S 0°13' W 178 FT FR THE NW COR OF SEC 22, T4N-R2W;
SLM: TH N 89°57'44" E 100 FT; TH S 0°13' W 272 FT, M/L, TO TH N'LY R/W LINE OF B
LUFF ROAD; TH NW'LY ALG SAID LN OF ROAD 125.8 FT, M/L, TO APT S 0°13' W 195.7 FT
FR THE POB, TH N 0°13' E 195.7 FT TO THE POB. CONT. 0.537 ACRES

OLD PRIOR SERIAL: SY-171-3
PRIOR SERIALS:

FUTURE SERIALS:

(54)12:105:0027 PARCEL VALID: ----- TO PRESENT INFO AS OF DATE: 04/23/98

LOCATE: 22 4N 2W

TAX NAME AND ADDRESS FOR TAX YEAR 1999: TAXED

R C WILLEY & SON INC
2301 SOUTH 300 WEST SALT LAKE CITY UT 84115

E 1399480 B 2279 P 1428

PROP ADDR:

LEGAL DESCRIPTION:

BEG 163 FT S FR NW COR OF NE 1/4 OF NW 1/4 OF SEC 22-T4N-R2W SLM; TH S 720.97 F
T M/L TO N'LY R/W LN OF AN EXISTING ROAD; TH S 52^21' E 210.14 FT M/L ALONG SD N
'LY R/W LINE TO PT 166.38 FT E OF W LINE OF E 1/2 OF THE NW 1/4 SD SEC 22; TH N
847.33 FT M/L TO A PT 165 FT S OF N LINE SD SEC 22; TH W 56.27 FT; TH N 2.0 FT;
TH W 110 FT TO POB. CONT. 2.996 ACRES

OLD PRIOR SERIAL: SY 170

PRIOR SERIALS:

FUTURE SERIALS:

(54)12:105:0033 PARCEL VALID: ----- TO PRESENT INFO AS OF DATE: 04/23/98

LOCATE: 22 4N 2W NW

TAX NAME AND ADDRESS FOR TAX YEAR 1999: TAXED

SPENCER, JANIS C AND MURRAY, MAC
1575 WEST 2700 SOUTH SYRACUSE UT 84075

PROP ADDR: 1575 WEST 2700 SOUTH SYRACUSE

LEGAL DESCRIPTION:

BEG 336.6 FT W OF NE COR OF NW1/4 OF SEC 22-T4N-R2W, SLM; TH W 123.7 FT, S 1361.
1 FT, S 52^21', E 156.3 FT, N 1456.6 FT TO BEG. CONT 4.00 ACRES.

PRIOR SERIALS:

FUTURE SERIALS:

LIDP LAND INFO SYSTEM DISPLAY PARCEL INFORMATION

(54)12:092:0047 PARCEL VALID: ----- TO PRESENT INFO AS OF DATE: 04/23/98
LOCATE: 16 4N 2W S 1/2

TAX NAME AND ADDRESS FOR TAX YEAR 1999: TAXED
BARBER, BLAIR R & SHIRLEY--TRUSTEES
2363 SOUTH 2000 WEST SYRACUSE UT 84075
PROP ADDR:

LEGAL DESCRIPTION:
BEG AT A PT N 0^08'41" E 179.91 FT FR SWCOR OF NE1/4 OF SEC 16, T4N-R2W; SLM TH N 39^21'40"W 139.81 FT TH N 89^43'30"E 373.96 FT TH S0^16'30"W 107.5 FT TO N LN OF A STR TH W'LY ALG SD STR 103 FT; TH S 89^43'30" W 50 FT; TH W'LY 60 FT, M/L, ALG THE ARC OF A 172.40 FT RAD CUR TO THE LEFT; TH S 89^43'30" W 72.11 FT TO THE POB. CONT. 0.827 ACRES

OLD PRIOR SERIAL: SY-152-1-1/ 12-092-0048
PRIOR SERIALS:
FUTURE SERIALS:

LIDP LAND INFO SYSTEM DISPLAY PARCEL INFORMATION

(54)12:092:0056 PARCEL VALID: 01/01/83 TO PRESENT INFO AS OF DATE: 04/23/98
LOCATE: 16 4N 2W NE1/4

TAX NAME AND ADDRESS FOR TAX YEAR 1999: TAXED
WILLIAMS, CHERYL S, PRESIDENT, CARE A LOT CHILD CARE CENTER INC
1822 SOUTH 2000 WEST SYRACUSE UT 84075
PROP ADDR: 1822 SOUTH 2000 WEST SYRACUSE

LEGAL DESCRIPTION:
BEG ON THE W LN OF A 66 FT STR WH IS S 0^06'28" W 796.97 FT ALG THE SEC LN & CENTER LN OF SD STR & N 89^53'32" W 33 FT FR THE NE COR OF SEC 16-T4N-R2W, SLM, & RUN TH N 89^53'32" W 233 FT; TH N 0^06'28" E 200 FT; TH S 89^53'32" E 233 FT; TH S 0^06'28" E ALG THE W LN OF SD STR 200 FT TO THE POB. CONT. 1.06 ACRES

OLD PRIOR SERIAL: SY-143
PRIOR SERIALS: 12:092:0025
FUTURE SERIALS:

E 1399480 B 2279 P 1430

LIDP LAND INFO SYSTEM DISPLAY PARCEL INFORMATION

(54)12:092:0057 PARCEL VALID: 10/07/85 TO PRESENT INFO AS OF DATE: 04/23/98

LOCATE: 16 4N 2W NE

TAX NAME AND ADDRESS FOR TAX YEAR 1999: TAXED

MARSELL, BRENT

2182 SOUTH 2000 WEST SYRACUSE UT 84075

PROP ADDR: 2282 SOUTH 1950 WEST SYRACUSE

LEGAL DESCRIPTION:

BEG AT A PT N 89^40'47"W 33 FT ALG 1/4 SEC LN & N 0^06'28" E 101.0 FT FR THE E 1/4 COR OF SEC 16-T4N-R2W, SLM, RUN TH N 89^40'47" W 130 FT ALG THE 1/4 SEC LN T O THE E LN OF WEST SUNSET VIEW ESTATES SUB; TH N 0^06'28" E 10.49 FT; TH N 89^43'30" E 130 FT TO THE W LN OF A ROAD; TH S 0^06'28" W 11.71 FT ALG SD W LN TO THE POB. CONT. 0.033 ACRES.

OLD PRIOR SERIAL: SY-161-C

PRIOR SERIALS: 12:092:0010-0011

12:092:0052

FUTURE SERIALS:

LIDP LAND INFO SYSTEM DISPLAY PARCEL INFORMATION

(54)12:092:0058 PARCEL VALID: 10/07/85 TO PRESENT INFO AS OF DATE: 04/23/98

LOCATE: 16 4N 2W NE

TAX NAME AND ADDRESS FOR TAX YEAR 1999: TAXED

MARSELL, BRENT

2182 SOUTH 2000 WEST SYRACUSE UT 84075

PROP ADDR: 2182 SOUTH 1950 WEST SYRACUSE

LEGAL DESCRIPTION:

BEG ON THE W LN OF A STR N 89^40'47" W 33 FT FR THE SE COR OF THE NE 1/4 OF SEC 16-T4N-R2W, SLM; & RUN TH N 89^40'47" W 130 FT; TH N 0^06'28" E 101 FT; TH S 89^40'47" E 130 FT TO THE W LN OF SD STR; TH S 0^06'28" W 101 FT TO THE POB. CONT. 0.301 ACRES.

PRIOR SERIALS: 12:092:0052

FUTURE SERIALS:

(54)12:092:0063 PARCEL VALID: 05/10/91 TO PRESENT INFO AS OF DATE: 04/23/98
LOCATE: 16 4N 2W

TAX NAME AND ADDRESS FOR TAX YEAR 1999: TAXED
MILLS, LEONARD R & RULENE B E 1399480 B 2279 P 1431
2154 SOUTH 2000 WEST SYRACUSE UT 84075
PROP ADDR: 2154 SOUTH 2000 WEST SYRACUSE

LEGAL DESCRIPTION:
BEG ON THE W LINE OF A STR AT A PT N 0^06'28" E 173.19 FT ALG THE SEC LINE & S 8 9^43'30" W 33.0 FT FR THE SE COR OF THE NE 1/4 OF SEC 16-T4N-R2W SLM & RUN TH S 89^43'30" W 164.0 FT ALG THE N LINE OF A STR; TH N 0^06'28" E 13.0 FT; TH N 89^4 3'30" E 164.0 FT TO THE W LINE OF SD STR; TH S 0^06'28" W 13.0 FT TO THE POB.
CONT. 0.049 ACRES.

PRIOR SERIALS: 12:092:0051 12:092:0053

FUTURE SERIALS:

(54)12:092:0064 PARCEL VALID: 05/04/93 TO PRESENT INFO AS OF DATE: 04/23/98
LOCATE: 16 4N 2W NE1/4

TAX NAME AND ADDRESS FOR TAX YEAR 1999: TAXED
MANN, STEWART J & LYNDA J
2052 SOUTH 2000 WEST SYRACUSE UT 84075
PROP ADDR: 2052 SOUTH 2000 WEST SYRACUSE

LEGAL DESCRIPTION:
PARCEL 1: BEG AT A PT 27.73 CHS S 0^12' E ALG THE SEC LINE FR THE NE COR OF SEC 16-T4N-R2W SLM & RUN TH S 0^12' E 101.5 FT ALG THE SEC LINE; TH W 197.05 FT; TH N 0^12' W 101.5 FT M/L TO A PT S 89^25' W OF THE POB; TH N 89^25' E 197.05 FT TO THE POB. EXCEPT THEREFROM THAT PORTIONLYING WITHIN THE BOUNDS OF 2000 W STR.
PARCEL 2: BEG AT A PT 27.73 CHS S 0^12' E ALG THE SEC LINE & S 89^25' W 197.05 FT FR THE NE COR OF SEC 16-T4N-R2W SLM; & RUN TH S 89^25' W 86.96 FT; TH S 0^12' E 266.7 FT; TH N 89^25' E 102.0 FT; TH N 0^12' W 72.55 FT; TH E 11.67 FT; TH NETC. (SEE LILD FOR MORE). CONTAINS 1. ACRES

PRIOR SERIALS: 12:092:0040

FUTURE SERIALS:

LIDP LAND INFO SYSTEM DISPLAY PARCEL INFORMATION

(54)12:092:0070 PARCEL VALID: 05/10/96 TO PRESENT INFO AS OF DATE: 04/23/98
LOCATE: 16 4N 2W N 1/2

TAX NAME AND ADDRESS FOR TAX YEAR 1999: TAXED
B & B ASSOCIATES
1133 NORTH NAYON, #6 LAYTON UT 84041
PROP ADDR:

LEGAL DESCRIPTION:

A PT OF THE N1/2 OF SEC 16-T4N-R2W, SLM; BEG AT A PT N 89^43'30" E 110 FT ALG THE N LINE OF WEST SUNSET VIEW EST NO 2 & N 0^12' W 185.844 FT, MOL, FR THE NW COR O F WEST SUNSET VIEW EST NO 2, SD PT BEING S 89^25' W OF A PT N 0^12' W 4.29 CHS A LG THE 1/4 SEC LINE S 89^25' W 9.98 CHS & N 0^12' W 195 FT FR THE E 1/4 COR OF S EC 16-T4N-R2W, & RUN TH N 0^12' W 176.845 FT, MOL, TO THE N LINE OF WARRANTY DEE D RECORDED AS ENTRY NO 835465, TH S 89^50' W 1277.166 FT, MOL, TO THE E LINE OF B LUFF RD, TH S 35^47' E 228 FT, MOL, ALG THE E LINE OF SD RD TO A PT S 89^25' W OETC. (SEE LILD FOR MORE). CONTAINS 5.04 ACRES

PRIOR SERIALS: 12:092:0031

FUTURE SERIALS:

LIDP120920071 LIDP LAND INFO SYSTEM DISPLAY PARCEL INFORMATION

(54)12:094:0001 PARCEL VALID: ----- TO PRESENT INFO AS OF DATE: 04/23/98
LOCATE: 16 4N 2W SE

TAX NAME AND ADDRESS FOR TAX YEAR 1999: TAXED
DELLA SILVA, BRENT J
2208 SOUTH 2000 WEST SYRACUSE UT 84075
PROP ADDR: 2208 SOUTH 2000 WEST SYRACUSE

LEGAL DESCRIPTION:

BEG 6.5 FT S FR NE COR SE1/4 SEC. 16, TP4N, RG 2W, SLM; TH W 180 FT, S 85 FT, E 180 FT, N 85 FT TO BEG. CONT. .35 ACRES

OLD PRIOR SERIAL: SY-153-2
PRIOR SERIALS:

FUTURE SERIALS:

(54)12:094:0002 PARCEL VALID: ----- TO PRESENT INFO AS OF DATE: 04/23/98
LOCATE:

TAX NAME AND ADDRESS FOR TAX YEAR 1999: TAXED
INGRAHAM, THOMAS LEWIS & SHARLENE E 1399480 B 2279 P 1433
2226 SOUTH 2000 WEST SYRACUSE UT 84075
PROP ADDR: 2226 SOUTH 2000 WEST SYRACUSE

LEGAL DESCRIPTION:
BEG AT PT 91.5 FT S OF NE COR SE1/4 SEC 16, TP 4N, RG 2W, SLM, W 180 FT, S 81.5 FT, E 180 FT, N 81.5 FT TO BEG. CONT. .335 ACRES.

PRIOR SERIALS:

FUTURE SERIALS:

(54)12:094:0003 PARCEL VALID: ----- TO PRESENT INFO AS OF DATE: 04/23/98
LOCATE: 16 4N 2W NE1/4

TAX NAME AND ADDRESS FOR TAX YEAR 1999: TAXED
RENTMEISTER, GERALDINE C & JAMES H
2254 SOUTH 2000 WEST SYRACUSE UT 84075
PROP ADDR: 2254 SOUTH 2000 WEST SYRACUSE

LEGAL DESCRIPTION:
BEG AT PT 5.705 CHS S OF NE COR SE 1/4 SEC 16-T4N-R2W SLM; TH W 135 FT; TH N 124 FT; TH E 135 FT; TH S 124 FT TO BEG. CONT. 0.38 ACRES.

OLD PRIOR SERIAL: SY 154-1

PRIOR SERIALS:

FUTURE SERIALS:

(54)12:094:0004 PARCEL VALID: ----- TO PRESENT INFO AS OF DATE: 04/23/98

LOCATE: 16 4N 2W SE

TAX NAME AND ADDRESS FOR TAX YEAR 1999: TAXED

RAMPTON, WALLACE B & MARYELAINE E-TRUSTEES

2586 SOUTH 2000 WEST SYRACUSE UT 84075

E 1399480 B 2279 P 1434

PROP ADDR: 2612 SOUTH 2000 WEST SYRACUSE

LEGAL DESCRIPTION:

BEG 324.78 FT N & 33 FT W OF SE COR OF SEC 16-T4N-R2W, SLM: TH W 150 FT, N 170 FT, E 150 FT, TH S 170 FT TO BEG. CONT. 0.60 ACRES

PRIOR SERIALS:

FUTURE SERIALS:

(54)12:094:0005 PARCEL VALID: ----- TO PRESENT INFO AS OF DATE: 04/23/98

LOCATE: 16 4N 2W SE1/4

TAX NAME AND ADDRESS FOR TAX YEAR 1999: TAXED

GAILEY, FERREL S & SHIRLEY W - TRUSTEES

2650 SOUTH 2000 WEST SYRACUSE UT 84075

PROP ADDR: 2650 SOUTH 2000 WEST SYRACUSE

LEGAL DESCRIPTION:

BEG N 0^06'28" E 324.78 FT ALG SEC LN & 33 FT N 89^40'58" W TO W LN OF A STR FR SE CORNER OF SEC 16; T4N-R2W; SLM: RUN TH N 89^40'58" W 150 FT; TH S 0^06'28" W 60.76 FT TO NE'LY LINE OF BLUFF ROAD; TH S 50^55'24" E 184.18 FT ALONG SAID ROAD TO PT OF TANG WITH A 6.5 FT RADIUS CURVE TO LEFT; TH E'LY 8.3 FT ALG ARC OF SD CURVE TO W LN OF SD STR; TH N 0^06'28" E 172.86 FT ALG SD STR TO POB. CONT. 0.4 0 ACRES.

OLD PRIOR SERIAL: SY-157-2

PRIOR SERIALS:

FUTURE SERIALS:

E 1399480 B 2279 P 1435

LIDP LAND INFO SYSTEM DISPLAY PARCEL INFORMATION

(54)12:094:0006 PARCEL VALID: ----- TO PRESENT INFO AS OF DATE: 04/23/98
LOCATE: 16 4N 2W SE
TAX NAME AND ADDRESS FOR TAX YEAR 1999: TAXED
RAMPTON, WALLACE B & MARYELAINE E-TRUSTEES
2586 SOUTH 2000 WEST SYRACUSE UT 84075
PROP ADDR: 2586 SOUTH 2000 WEST SYRACUSE

LEGAL DESCRIPTION:
BEG AT A PT 494.78 FT N & 33.0 FT W OF SE COR OF SEC 16-T4N-R2W, SLM: TH W 150 FT;
TH N 150 FT; TH E 150 FT TO W LN OF RD; TH S 150 FT TO POB. CONT. 0.49 ACRES

PRIOR SERIALS:

FUTURE SERIALS:

LIDP LAND INFO SYSTEM DISPLAY PARCEL INFORMATION

(54)12:094:0007 PARCEL VALID: ----- TO PRESENT INFO AS OF DATE: 04/23/98
LOCATE: 16 4N 2W SE1/4
TAX NAME AND ADDRESS FOR TAX YEAR 1999: TAXED
DELLA SILVA, KEVIN C
2238 SOUTH 2000 WEST SYRACUSE UT 84075
PROP ADDR: 2238 SOUTH 2000 WEST SYRACUSE

LEGAL DESCRIPTION:
BEG 173 FT S OF NE COR OF SE 1/4 OF SEC 16-T4N-R2W SLM: TH S 79.53 FT; TH W 180 FT;
TH N 79.53 FT; TH E 180 FT TO POB. CONT. 0.33 ACRES.

OLD PRIOR SERIAL: SY-153-2-A

PRIOR SERIALS:

FUTURE SERIALS:

LIDP LAND INFO SYSTEM DISPLAY PARCEL INFORMATION

(54)12:094:0009 PARCEL VALID: ----- TO PRESENT INFO AS OF DATE: 04/23/98
LOCATE:

TAX NAME AND ADDRESS FOR TAX YEAR 1999: TAXED
WHITE, WESLEY M & KAY S
2345 SOUTH BLUFF ROAD SYRACUSE UT 84075
PROP ADDR: 2345 SOUTH BLUFF RD SYRACUSE

LEGAL DESCRIPTION:

BEG AT A PT S 0^06'28" W 376.53 FT ALG SEC LN & N 89^40'47" W 1973.09 FT & S
38^34'47" E 230.89 FT FR NE COR OF SE1/4 OF SEC 16; T4N-R2W; SLM: RUN TH S 51^
25'13" W 174.20 FT TO NE'LY LN OF RD; TH S 38^34'47" E 125 FT ALG NE'LY LN OF
SD ROAD; TH N 51^25'13" E 174.20 FT; TH N 38^34'47" W 125 FT TO POB. CONT.0.
50 ACRES.

OLD PRIOR SERIAL: SY 155-6
PRIOR SERIALS:

FUTURE SERIALS:

LIDP LAND INFO SYSTEM DISPLAY PARCEL INFORMATION

(54)12:094:0010 PARCEL VALID: ----- TO PRESENT INFO AS OF DATE: 04/23/98
LOCATE:

TAX NAME AND ADDRESS FOR TAX YEAR 1999: TAXED
STEEL, VAL DEAN & LUANN F
2325 SOUTH BLUFF ROAD SYRACUSE UT 84075
PROP ADDR: 2025 SOUTH BLUFF RD SYRACUSE

LEGAL DESCRIPTION:

BEG AT A PT S 0^06'28" W 376.53 FT ALG SEC LN & N 89^40'47" W 1973.09 FT & S
38^34'47" E 142.89 FT FR NE COR OF SE1/4 OF SEC 16; T4N-R2W; SLM: RUN TH S 59^
15'53" W 175.85 FT TO NE'LY LN OF A RD; TH S 38^34'47" E 112 FT ALG NE'LY LN OF
SD RD; TH N 51^25'13" E 174.20 FT; TH N 38^34'47" W 88 FT TO POB.
CONT. 0.40 ACRES.

OLD PRIOR SERIAL: SY 156-1
PRIOR SERIALS:

FUTURE SERIALS:

E 1399480 B 2279 P 1437

LIDP LAND INFO SYSTEM DISPLAY PARCEL INFORMATION

(54)12:094:0014 PARCEL VALID: ----- TO PRESENT INFO AS OF DATE: 04/23/98
LOCATE: 16 4N 2W SE

TAX NAME AND ADDRESS FOR TAX YEAR 1999: TAXED
DELLA SILVA, BARRY & KEVIN C & PAUL
2238 SOUTH 2000 WEST SYRACUSE UT 84075
PROP ADDR:

LEGAL DESCRIPTION:

BEG AT NE COR OF SE1/4 OF SEC 16, T4N-R2W; SLM: TH S 6.5 FT; TH W 180 FT; TH S 246.03 FT; TH E 45 FT; TH S 124 FT; TH W 1133.7 FT; TH N 376.53 FT; TH E 1268.7 FT TO POB. CONT. 9.53 ACRES SUBJECT TO R/W

OLD PRIOR SERIAL: SY-153

PRIOR SERIALS:

FUTURE SERIALS:

LIDP LAND INFO SYSTEM DISPLAY PARCEL INFORMATION

(54)12:094:0015 PARCEL VALID: ----- TO PRESENT INFO AS OF DATE: 04/23/98
LOCATE:

TAX NAME AND ADDRESS FOR TAX YEAR 1999: TAXED
TOMIMOTO, GEORGE M & LILLIAN Y
321 WINDING WAY SAN FRANCISCO CA 94112
PROP ADDR:

LEGAL DESCRIPTION:

BEG AT APT S 0^06'28"W 376.53 FT ALG TH SEC LN & N 89^40'47"W 1973.09 FT PAR TO TH N LN OF TH SE1/4 OF TH SEC & S 38^34'47"E 54.89 FT FR TH NE COR OF TH SE1/4 OF SEC 16, T4N-R2W; SLM: TH N 38^34'47"W 88 FT; TH S 73^52'35"W 188.49 FT TO TH NE'LY LN OF A RD; TH S 38^34'47"E 112 FT ALG SD RD; TH N 66^49'32"E 180.69 FT TO TH POB. CONT. .40 ACRES ALSO: BEG AT APT S 0^06'28"W 376.53 FT ALG TH SEC LN & N 89^40'47"W 1268.7 FT PAR TO TH N LN OF TH SE1/4 OF TH SEC FR TH NE COR OF TH SE1/4 OF SEC 16, T4N-R2W; SLM: TH N 89^ 40'47"W 704.39 FT; TH S 38^34'47"E 296.4ETC. (SEE LILD FOR MORE). CONTAINS 3.64 ACRES

PRIOR SERIALS:

FUTURE SERIALS:

LIDP LAND INFO SYSTEM DISPLAY PARCEL INFORMATION

(54)12:094:0021 PARCEL VALID: ----- TO PRESENT INFO AS OF DATE: 04/23/98

LOCATE:

TAX NAME AND ADDRESS FOR TAX YEAR 1999: TAXED
CHADBOURNE, JIMMIE K & LINDA L
2344 SOUTH 2000 WEST SYRACUSE UT 84075
PROP ADDR: 2344 SOUTH 2000 WEST SYRACUSE

LEGAL DESCRIPTION:
BEG AT PT 1932.8 FT N FR SE COR SEC. 16, TP 4N, RG 2W, SLM, S 125 FT, W 174.2
4 FT, N 125 FT, E 174.24 FT TO BEG. CONT. 0.50 ACRES.

OLD PRIOR SERIAL: SY 155-1
PRIOR SERIALS:

FUTURE SERIALS:

LIDP LAND INFO SYSTEM DISPLAY PARCEL INFORMATION

(54)12:094:0022 PARCEL VALID: ----- TO PRESENT INFO AS OF DATE: 04/23/98

LOCATE: 16 4N 2W

TAX NAME AND ADDRESS FOR TAX YEAR 1999: TAXED
HANSEN, MORRIS & LIZETTE S-TRUSTEES
2368 SOUTH 2000 WEST SYRACUSE UT 84075
PROP ADDR: 2368 SOUTH 2000 WEST SYRACUSE

LEGAL DESCRIPTION:
BEG AT PT 23.51 CHS N OF SE COR SEC 16 TP 4N, RG 2W, SLM, N 106.14 FT, W 174.
24 FT, N 150 FT, E 174.24 FT, S 150 FT TO BEG. CONT. 0.60 ACRES.

OLD PRIOR SERIAL: SY-155-2
PRIOR SERIALS:

FUTURE SERIALS:

LIDP LAND INFO SYSTEM DISPLAY PARCEL INFORMATION

(54)12:094:0024 PARCEL VALID: ----- TO PRESENT INFO AS OF DATE: 04/23/98

LOCATE: 16 4N 2W SE

TAX NAME AND ADDRESS FOR TAX YEAR 1999: TAXED

PETERSON, WALLACE J & MOLLIE RAE - TRUSTEES

2401 SOUTH BLUFF ROAD SYRACUSE UT 84075

PROP ADDR: 2401 SOUTH BLUFF ROAD SYRACUSE

LEGAL DESCRIPTION:

PART OF SE 1/4 OF SEC 16-T4N-R2W, SLM: BEG AT APT ON E'LY LN OF BLUFF ROAD, SD PT BEING N 0°06'28" E 1335.80 FT ALG THE SEC LN, N 89°53'32" W 1555.96 FT & N 0°06'28" E 144.46 FT FR SE COR OF SD SEC 16; RUN TH TWO COURSES ALG THE E'LY LN OF BLUFF RD AS FOLLOWS: N 43°50'05" W 107.61 FT & N 38°34'47" W 25.41 FT; TH N 51°25'13" E 174.20 FT; TH S 38°34'47" E 17.42 FT; TH S 43°50'05" E 99.62 FT; TH S 46°09'55" W 174.20 FT TO THE POB. CONT. 0.50 ACRES

OLD PRIOR SERIAL: SY-155-12

PRIOR SERIALS:

FUTURE SERIALS:

LIDP LAND INFO SYSTEM DISPLAY PARCEL INFORMATION

(54)12:094:0025 PARCEL VALID: ----- TO PRESENT INFO AS OF DATE: 04/23/98

LOCATE: 16 4N 2W

TAX NAME AND ADDRESS FOR TAX YEAR 1999: TAXED

HANSEN, J KELLY & SANDY JEAN TURNER-TRUSTEES

2419 SOUTH BLUFF ROAD SYRACUSE UT 84075

PROP ADDR: 2419 SOUTH BLUFF RD SYRACUSE

LEGAL DESCRIPTION:

A PART OF SE1/4 OF SEC 16; T4N-R2W; SLM: BEG AT A PT ON E'LY LN OF BLUFF RD, SD PT BEING N 0°06'28"E 1335.80 FT ALONG SEC LINE, N 89°53'32"W 1555.96 FT & N 0°06'28"E 144.46 FT FROM SE CORNER OF SD SEC 16; RUN TH ALONG E'LY LN OF BLUFF RD S 43°50'05"E 110 FT; TH N 46°09'55"E 174.20 FT; TH N 43°50'05"W 110 FT; TH S 46°09'55" W 174.20 FT TO THE POB. CONT. 0.44 ACRES.

OLD PRIOR SERIAL: SY-155-13

PRIOR SERIALS:

FUTURE SERIALS:

E 1399480 B 2279 P 1440

LIDP LAND INFO SYSTEM DISPLAY PARCEL INFORMATION

(54)12:094:0027 PARCEL VALID: ----- TO PRESENT INFO AS OF DATE: 04/23/98
LOCATE: 16 4N 2W

TAX NAME AND ADDRESS FOR TAX YEAR 1999: TAXED
HANSEN, GORDON E & DARLENE D-TRUSTEES
2396 SOUTH 2000 WEST SYRACUSE UT 84075
PROP ADDR: 2396 SOUTH 2000 WEST SYRACUSE

LEGAL DESCRIPTION:
BEG AT PT 1497.8 FT N FR SE COR SEC 16-T4N-R2W SLM; TH N 160 FT; TH W 174.24 FT;
TH S 160 FT; TH E 174.24 FT TO BEG. CONT. 0.64 ACRES.

OLD PRIOR SERIAL: SY 155-4
PRIOR SERIALS:

FUTURE SERIALS:

LIDP LAND INFO SYSTEM DISPLAY PARCEL INFORMATION

(54)12:094:0028 PARCEL VALID: ----- TO PRESENT INFO AS OF DATE: 04/23/98
LOCATE: 16 4N 2W

TAX NAME AND ADDRESS FOR TAX YEAR 1999: TAXED
HANSEN, NORMAN COOK (AKA) NORMAN C & FAYE C-TRUSTEES
2434 SOUTH 2000 WEST SYRACUSE UT 84075
PROP ADDR: 2434 SOUTH 2000 WEST SYRACUSE

LEGAL DESCRIPTION:
BEG AT PT 1335.8 FT N FROM SE COR SEC 16, TP 4N, RG 2W, SLM, N 162 FT, W 174.24
FT, S 162 FT, E 174.24 FT TO BEG. CONT. 0.646 ACRES.

OLD PRIOR SERIAL: SY-155-3
PRIOR SERIALS:

FUTURE SERIALS:

LIDP LAND INFO SYSTEM DISPLAY PARCEL INFORMATION

(54)12:094:0029 PARCEL VALID: ----- TO PRESENT INFO AS OF DATE: 04/23/98

LOCATE: 16 4N 2W SE1/4

TAX NAME AND ADDRESS FOR TAX YEAR 1999: TAXED

WILSON, M ERNEST & ANN M
2455 SOUTH BLUFF ROAD SYRACUSE UT 84075
PROP ADDR: 2455 SOUTH BLUFF ROAD SYRACUSE

LEGAL DESCRIPTION:

BEG AT APT WH IS N 0^06'28" E 1235.56 FT ALG THE SEC LN & N 89^53'32" W 1111.80 FT FR THE SE COR OF SEC 16-T4N-R2W, SLM; & RUN TH N 89^53'23" W 59.97 FT; TH W'L Y ALG THE ARC OF A 153.93 FT RAD CUR TO THE LEFT 118.06 FT (L.C. BEARS S 68^08'12" W 115.19 FT) TO THE E'LY LN OF BLUFF ROAD; TH N 43^50'05" W 110.0 FT ALG SD LN; TH N 46^09'55" E 150 FT; TH S 43^50'05" E 194.71 FT TO THE POB. CONT. 0.48 ACRES

OLD PRIOR SERIAL: SY-155-14

PRIOR SERIALS:

FUTURE SERIALS:

LIDP LAND INFO SYSTEM DISPLAY PARCEL INFORMATION

(54)12:094:0033 PARCEL VALID: ----- TO PRESENT INFO AS OF DATE: 04/23/98

LOCATE: 16 4N 2W SE

TAX NAME AND ADDRESS FOR TAX YEAR 1999: TAXED

RAMPTON, WALLACE B & MARYELAINE E-TRUSTEES
2586 SOUTH 2000 WEST SYRACUSE UT 84075
PROP ADDR:

LEGAL DESCRIPTION:

BEG 821.04 FT N & 33 FT W FR SE COR OF SEC 16-T4N-R2W, SLM: TH W 859.98 FT TO E' LY LINE OF HY; TH SE'LY ALG SD HY 866.25 FT; TH N 348.84 FT; TH E 150 FT; TH N 176.26 FT TO POB. CONT. 4.89 ACRES

PRIOR SERIALS:

FUTURE SERIALS:

E 1399480 B 2279 P 1442

LIDP LAND INFO SYSTEM DISPLAY PARCEL INFORMATION

(54)12:094:0051 PARCEL VALID: 09/27/84 TO PRESENT INFO AS OF DATE: 04/23/98

LOCATE: 16 4N 2W

TAX NAME AND ADDRESS FOR TAX YEAR 1999: TAXED

POTTER, KIRBY I & LINDA N
2355 SOUTH BLUFF ROAD SYRACUSE UT 84075
PROP ADDR: 2355 SOUTH BLUFF ROAD SYRACUSE

LEGAL DESCRIPTION:

PART OF THE SE 1/4 OF SEC 16-T4N-R2W, SLM: BEG AT A PT S 0^06'28" W 376.53 FT & N 89^40'47" W 1973.09 FT & S 38^34'47" E 355.89 FT FR THE NE COR OF SD SE 1/4; & RUN TH S 38^34'47" E 110.0 FT; TH S 51^25'13" W 174.20 FT TO THE NE'LY LN OF B LUFF ROAD; TH N 38^34'47" W 110.0 FT ALG SD LN; TH N 51^25'13" E 174.20 FT TO TH E POB. CONT. 0.44 ACRES

OLD PRIOR SERIAL: SY-155-9, SY-155-7

PRIOR SERIALS: 12:094:0018 12:094:0020

FUTURE SERIALS:

LIDP LAND INFO SYSTEM DISPLAY PARCEL INFORMATION

(54)12:094:0052 PARCEL VALID: 01/01/85 TO PRESENT INFO AS OF DATE: 04/23/98

LOCATE:

TAX NAME AND ADDRESS FOR TAX YEAR 1999: TAXED

GARDNER, RANDALE VANCE & DIANE S
2383 SOUTH BLUFF ROAD SYRACUSE UT 84075
PROP ADDR: 2383 SOUTH BLUFF ROAD SYRACUSE

LEGAL DESCRIPTION:

A PT OF THE SE 1/4 OF SEC 16-T4N-R2W, SLM: BEG AT A PT S 0^06'28" W 376.53 FT N 89^40'47" W 1973.09 FT, & S 38^34'47" E 634.08 FT FR THE NE COR OF SD SE 1/4; & RUN TH S 38^34'47" E 110 FT; TH S 51^25'13" W 174.20 FT TO THE NE'LY LN OF BLUF F ROAD; TH N 38^34'47" W 110 FT ALG SD LN; TH N 51^25'13" E 174.20 FT TO THE POB . CONT. 0.44 ACRES.

OLD PRIOR SERIAL: SY 155-11 & 155-7

PRIOR SERIALS: 12:094:0020 12:094:0023

FUTURE SERIALS:

E 1399480 B 2279 P 1443

LIDP LAND INFO SYSTEM DISPLAY PARCEL INFORMATION

(54)12:081:0023 PARCEL VALID: ----- TO PRESENT INFO AS OF DATE: 04/23/98
LOCATE: 14 4N 2W SW
TAX NAME AND ADDRESS FOR TAX YEAR 1999: TAXED
WINGER, DANIEL I & KATHY S
2557 SOUTH 1000 WEST SYRACUSE UT 84075
PROP ADDR:

LEGAL DESCRIPTION:
BEG ON E LN OF A ST AT APT N 758.3 FT ALG SEC LN & E 33 FT FR SW COR OF SEC 14;
T4N-R2W; SLM: RUN TH N 100 FT ALG SD ST; TH E 217.6 FT; TH S 100 FT; TH W 217.6
FT TO POB. CONT 0.50 ACRES

PRIOR SERIALS:

FUTURE SERIALS:

LIDP LAND INFO SYSTEM DISPLAY PARCEL INFORMATION

(54)12:091:0042 PARCEL VALID: 05/26/94 TO PRESENT INFO AS OF DATE: 04/23/98
LOCATE: 16 4N 2W NW1/4
TAX NAME AND ADDRESS FOR TAX YEAR 1999: TAXED
BACHMAN, GEORGE C & JULIE
1951 SOUTH BLUFF ROAD SYRACUSE UT 84075
PROP ADDR:

LEGAL DESCRIPTION:
BEG AT A PT 1160.28 FT N 89°49'43" W ALG THE SEC LINE; TH S 04°50' W 481.15 FT;
TH N 66°15' E 13.31 FT; TH S 89°49'43" E 184.29 FT; TH S 28°11'45" E 346.55 FT;
TH S 28°11'45" E 111.46 FT FR THE NE COR OF NW 1/4 OF SEC 16-T4N-R2W SLM, & RUN
TH S 06°08'56" W 435.71 FT M/L TO THE E LN OF A ROAD; TH N 33°13' W 220.25 FT
ALG SD ROAD; TH N 31°55' W 45.28 FT ALG SD ROAD; TH N 42°15'28" E 284.42 FT TO
THE POB. CONT. 0.84 ACRES.

PRIOR SERIALS:

12:091:0037

FUTURE SERIALS:

E 1399480 B 2279 P 1444

LIDP LAND INFO SYSTEM DISPLAY PARCEL INFORMATION

(54)12:081:0043 PARCEL VALID: 10/02/85 TO 11/13/97 INFO AS OF DATE: 04/23/98

LOCATE:

TAX NAME AND ADDRESS FOR TAX YEAR 1999:

TAXED

TINGEY, COMPTON E & WENDY L

2875 NORTH HILLFIELD ROAD #15 LAYTON UT 84041

PROP ADDR:

DELETED 11/13/97 FOR TAX YEAR 98

LEGAL DESCRIPTION:

A PART OF THE SW 1/4 OF SEC 14-T4N-R2W, SLM: BEG AT A PT WH IS S 89^57'35" W 98
9 FT ALG THE SEC LN FR THE S 1/4 OF SD SEC 14 & RUN TH S 89^57'35" W 100 FT; TH
N 0^11'16" E 858.45 FT; TH N 89^59'30" E 100 FT; TH S 0^11'16" W 858.39 FT TO TH
E POB. EXCEPTING THEREFROM THOSE PORTIONS LYING WITHIN THE BOUNDARIES OF 2700
SOUTH STREET. CONT. 1.97 ACRES.

OLD PRIOR SERIAL: SY 101

PRIOR SERIALS:

12:081:0029

FUTURE SERIALS: 12:081:0103

12:298:0018

LIDP LAND INFO SYSTEM DISPLAY PARCEL INFORMATION

(54)12:081:0046 PARCEL VALID: 10/02/85 TO PRESENT INFO AS OF DATE: 04/23/98

LOCATE: 14 4N 2W

TAX NAME AND ADDRESS FOR TAX YEAR 1999:

TAXED

WEST, PHILLIP D & RATANA

620 WEST 2700 SOUTH SYRACUSE UT 84075

PROP ADDR: 620 WEST 2700 SOUTH SYRACUSE

LEGAL DESCRIPTION:

A PART OF THE SW 1/4 OF SEC 14-T4N-R2W, SLM: BEG AT A PT WH IS S 89^57'35" W 58
9.0 FT ALG THE SEC LN FR THE S 1/4 COR OF SD SEC 14 & RUN TH S 89^57'35" W 100 F
T; TH N 0^11'16" E 858.22 FT; TH N 89^59'30" E 100 FT; TH S 0^11'16" W 858.17 FT
TO THE POB. CONT. 1.97 ACRES.

PRIOR SERIALS:

FUTURE SERIALS:

E 1399480 B 2279 P 1445

LIDP LAND INFO SYSTEM DISPLAY PARCEL INFORMATION

(54)12:081:0057 PARCEL VALID: 07/16/90 TO PRESENT INFO AS OF DATE: 04/23/98
LOCATE: 14 4N 2W

TAX NAME AND ADDRESS FOR TAX YEAR 1999: TAXED
JOHNSON, BRUCE B & JANE E
2575 SOUTH 1000 WEST SYRACUSE UT 84075
PROP ADDR: 2575 SOUTH 1000 WEST SYRACUSE

LEGAL DESCRIPTION:

BEG ON THE E LINE OF A STR AT A PT N 0°09'08" E 658.3 FT ALG THE SEC LINE & N 89°57'35" E 33.0 FT FR THE SW COR OF SEC 14-T4N-R2W SLM & RUN TH N 0°09'08" E 100.00 FT ALG E LINE OF SD STR; TH N 89°57'35" E 400.00 FT; TH S 0°09'08" W 100.00 FT; TH S 89°57'35" W 400.00 FT TO THE POB. CONT. 0.918 ACRES.

PRIOR SERIALS: 12:081:0028

FUTURE SERIALS:

LIDP LAND INFO SYSTEM DISPLAY PARCEL INFORMATION

(54)12:081:0066 PARCEL VALID: 12/29/92 TO PRESENT INFO AS OF DATE: 04/23/98
LOCATE: 14 4N 2W SW1/4

TAX NAME AND ADDRESS FOR TAX YEAR 1999: TAXED
BLUNK, MATTHEW A & ANNE M
508 WEST 2700 SOUTH SYRACUSE UT 84075
PROP ADDR: 508 WEST 2700 SOUTH SYRACUSE

LEGAL DESCRIPTION:

A PT OF THE SW 1/4 OF SEC 14-T4N-R2W SLM; BEG AT A PT 33 FT N OF THE S 1/4 COR O F SD SEC 14 & RUN TH N 0°11'16" E 120.00 FT; TH S 89°59'30" W 106.00 FT; TH S 0°11'16" W 120.00 FT; TH N 89°59'30" E 106.00 FT TO POB. CONT. 0.29 ACRES.

PRIOR SERIALS: 12:081:0039-0040

FUTURE SERIALS:

LIDP LAND INFO SYSTEM DISPLAY PARCEL INFORMATION

(54)12:081:0071 PARCEL VALID: 02/11/94 TO PRESENT INFO AS OF DATE: 04/23/98
LOCATE: 14 4N 2W SW1/4
TAX NAME AND ADDRESS FOR TAX YEAR 1999: TAXED
COOK, LESLIE P & BEULAH T
2253 SOUTH 1000 WEST SYRACUSE UT 84075
PROP ADDR: 2253 SOUTH 1000 WEST SYRACUSE

LEGAL DESCRIPTION:
BEG AT A PT 259.00 FT S FR NW COR OF SW 1/4 SEC 14-T4N-R2W SLM; TH E 307 FT; TH S 71 FT; TH W 307 FT; TH N 71 FT TO POB. CONT. 0.50 ACRES.

PRIOR SERIALS: 12:081:0053
FUTURE SERIALS: 12:081:0073

LIDP LAND INFO SYSTEM DISPLAY PARCEL INFORMATION

(54)12:081:0081 PARCEL VALID: 04/14/94 TO PRESENT INFO AS OF DATE: 04/23/98
LOCATE: 14 4N 2W SW1/4
TAX NAME AND ADDRESS FOR TAX YEAR 1999: TAXED
HANSEN, BETTY D-TRUSTEE
3000 SOUTH 1000 WEST SYRACUSE UT 84075
PROP ADDR: 2631 SOUTH 1000 WEST SYRACUSE

LEGAL DESCRIPTION:
BEG ON THE E LINE OF A STR AT A PT N 0^09'08" E 459.44 FT ALG THE SEC LINE & N 89^57'35" E 33.0 FT FR THE SW COR OF SEC 14-T4N-R2W SLM & RUN TH N 0^09'08" E 198.56 FT ALG E LINE OF SD STR; TH N 89^57'35" E 400.00 FT; TH S 0^09'08" W 198.56 FT; TH S 89^57'35" W 400.00 FT TO THE POB. CONT. 1.829 ACRES.

PRIOR SERIALS: 12:081:0061
FUTURE SERIALS:

LIDP LAND INFO SYSTEM DISPLAY PARCEL INFORMATION

(54)12:081:0082 PARCEL VALID: 04/14/94 TO PRESENT INFO AS OF DATE: 04/23/98
LOCATE: 14 4N 2W SW1/4
TAX NAME AND ADDRESS FOR TAX YEAR 1999: TAXED
BIRCH, DAVID D & KRISTA LEE
2631 SOUTH 1000 WEST SYRACUSE UT 84075
PROP ADDR:

LEGAL DESCRIPTION:
BEG ON THE E LINE OF A STR AT A PT N 0^09'08" E 360.0 FT ALG THE SEC LINE & N 89
^57'35" E 33.0 FT FR THE SW COR OF SEC 14-T4N-R2W SLM & RUN TH N 0^09'08" E 99.4
4 FT ALG E LINE OF SD STR; TH N 89^57'35" E 400.00 FT; TH S 0^09'08" W 99.44 FT;
TH S 89^57'35" W 400.00 FT TO THE POB. CONT. 0.91 ACRES.

PRIOR SERIALS: 12:081:0061

FUTURE SERIALS:

LIDP LAND INFO SYSTEM DISPLAY PARCEL INFORMATION

(54)12:081:0083 PARCEL VALID: 05/09/94 TO PRESENT INFO AS OF DATE: 04/23/98
LOCATE: 14 4N 2W SW1/4
TAX NAME AND ADDRESS FOR TAX YEAR 1999: TAXED
COOK, VAL T & PATRICIA T
2241 SOUTH 1000 WEST SYRACUSE UT 84075
PROP ADDR:

LEGAL DESCRIPTION:
BEG 247.5 FT S OF THE NW COR OF THE SW 1/4 OF SEC 14, T4N-R2W; SLM: & RUN TH E 1
98 FT; TH N 82.5 FT; TH E 723.50 FT; TH S 94 FT; TH W 921.50 FT; TH N 11.5 FT TO
THE POB. CONT. 1.61 ACRES. (WENT TO 12-189-0011)

PRIOR SERIALS: 12:081:0035

FUTURE SERIALS:

LIDP LAND INFO SYSTEM DISPLAY PARCEL INFORMATION

(54)12:081:0084 PARCEL VALID: 05/09/94 TO PRESENT INFO AS OF DATE: 04/23/98
 LOCATE: 14 4N 2W W 1/2

TAX NAME AND ADDRESS FOR TAX YEAR 1999: TAXED
 THURGOOD, ROBERT L & BEVERLY S-TRUSTEES
 649 WEST 2225 SOUTH SYRACUSE UT 84075
 PROP ADDR:

LEGAL DESCRIPTION:
 BEG AT A PT 82.5 FT S FR NW COR OF SW 1/4 OF SEC 14-T4N-R2W, SLM; S 82.5 FT, E 4
 0 CHS, N 3.75 CHS; TH W 1779.0 FT; TH S 179.5 FT; TH W 461.5 FT; TH N 179.5 FT;
 TH W 135.0 FT; TH S 165 FT; TH W 265 FT TO BEG. LESS TO LAURIE ACRES IN 1219-85
 4. LESS TO 1705-701. LESS TO 1691-691 & 690 (BROOKSHIRE PH #1 & 2) LESS TO B
 ROKSHIRE PHASE 3 IN 1756-822. LESS TO 1787-847 BROOKSHIRE PHASE 4. CONT. 4.392
 ACRES. (WENT TO 12-189-0011 THRU 0015 & WENT TO 12-195-0016 THRU 0025)

PRIOR SERIALS: 12:081:0067

FUTURE SERIALS: 12:195:0016-0025

LIDP LAND INFO SYSTEM DISPLAY PARCEL INFORMATION

(54)12:081:0093 PARCEL VALID: 11/14/95 TO PRESENT INFO AS OF DATE: 04/23/98
 LOCATE: 14 4N 2W SW

TAX NAME AND ADDRESS FOR TAX YEAR 1999: TAXED
 HARRAH, DANIEL R & SANDRA JO, ETAL
 2469 SOUTH 1000 WEST SYRACUSE UT 84075
 PROP ADDR:

LEGAL DESCRIPTION:
 A PT OF THE SW 1/4 OF SEC 14, T4N-R2W, SLM; BEG AT A PT WH IS N 0^09'08" E 1320.
 00 FT ALG THE SEC LN FR THE SW COR OF SD SEC 14 & RUN TH S 89^59'06" E 473.0 FT;
 TH S 0^09'08" W 201.7 FT; TH N 89^59'06" W 222.40 FT; TH N 0^09'08" E 100.01 FT
 ; TH N 89^59'06" W 245.60 FT TO THE SEC LINE; TH N 0^09'08" E 101.69 FT TO THE P
 OB. SUBJ TO A RD ACROSS THE W 33.00 FT THEREOF. CONT. 1.60 ACRES

PRIOR SERIALS: 12:081:0015 12:081:0034

12:081:0069
 FUTURE SERIALS:

E 1399480 B 2279 P 1449

LIDP LAND INFO SYSTEM DISPLAY PARCEL INFORMATION

(54)12:081:0096 PARCEL VALID: 09/25/96 TO PRESENT INFO AS OF DATE: 04/23/98

LOCATE: 14 4N 2W SW

TAX NAME AND ADDRESS FOR TAX YEAR 1999: TAXED

PRATHAN, SAM OSMAN & SENG

672 WEST 2700 SOUTH SYRACUSE UT 84075

PROP ADDR:

LEGAL DESCRIPTION:

A PART OF THE SW 1/4 OF SEC 14-T4N-R2W, SLM: BEG AT A PT WH IS S 89^57'35" W 88 9 FT ALG THE SEC LN FR THE S 1/4 OF SD SEC 14 & RUN TH S 89^57'35" W 100 FT; TH N 0^11'16" E 858.39 FT; TH N 89^59'30" E 100 FT; TH S 0^11'16" W 858.34 FT TO TH E POB. EXCEPT ANY PORTION LYING WITHIN THE BOUNDS OF 2700 S STR. CONT. 1.97 AC RES

PRIOR SERIALS: 12:081:0044

FUTURE SERIALS:

LIDP LAND INFO SYSTEM DISPLAY PARCEL INFORMATION

(54)12:081:0099 PARCEL VALID: 01/05/97 TO PRESENT INFO AS OF DATE: 04/23/98

LOCATE: 14 4N 2W SW

TAX NAME AND ADDRESS FOR TAX YEAR 1999: TAXED

KING, VANCE B & JILL G

522 WEST 2700 SOUTH SYRACUSE UT 84075

PROP ADDR:

LEGAL DESCRIPTION:

BEG AT A PT N 0^11'16" E 153.00 FT FR THE S 1/4 COR OF SEC 14-T4N-R2W SLM & RUN TH S 89^59'30" W 106.00 FT; TH S 0^11'16" W 120.00 FT; TH S 89^59'30" W 131.30 FT; TH S 0^11'16" W 33.00 FT; TH S 89^59'30" W 351.70 FT; TH N 0^11'16" E 739.90 FT; TH N 89^59'06" E 589.03 FT; TH S 0^11'16" W 585.74 FT TO THE POB. LESS STRE ET. CONT. 9.252 ACRES

PRIOR SERIALS: 12:081:0098

FUTURE SERIALS:

E 1399480 B 2279 P 1450

LIDP LAND INFO SYSTEM DISPLAY PARCEL INFORMATION

(54)12:081:0101 PARCEL VALID: 02/20/97 TO PRESENT INFO AS OF DATE: 04/23/98
LOCATE: 14 4N 2W SW

TAX NAME AND ADDRESS FOR TAX YEAR 1999: TAXED

THURGOOD, KENNETH L & JASMINE S (AKA) JASMINE-TRUSTEES
2322 SOUTH 1000 WEST SYRACUSE UT 84075

PROP ADDR:

LEGAL DESCRIPTION:

BEG AT A PT 7.5 CHS S FR NW COR OF SW 1/4 SEC 14-T4N-R2W SLM; TH E 32.41 FT, TH S 48.18 FT, TH W 32.41 FT, TH N 48.18 FT TO POB. LESS STREET. ALSO: BEG AT A PT S 0°09'08" W 643.18 FT FR THE NW COR OF THE SW 1/4 OF SEC 14-T4N-R2W, SLM; & RUN TH E 250 FT TO THE W'LY LINE OF LOT 4, MT VIEW EST; TH S ALG SD LINE 17.87 FT, TH W 250 FT, TH N 17.87 FT TO THE POB. CONT. 0.10 ACRES

PRIOR SERIALS: 12:081:0095

FUTURE SERIALS:

LIDP LAND INFO SYSTEM DISPLAY PARCEL INFORMATION

(54)12:085:0001 PARCEL VALID: ----- TO PRESENT INFO AS OF DATE: 04/23/98
LOCATE: 15 4N 2W NW1/4

TAX NAME AND ADDRESS FOR TAX YEAR 1999: TAXED

RENTMEISTER, JAMES H & GERALDINE C
2254 SOUTH 2000 WEST SYRACUSE UT 84075

PROP ADDR: 1731 SOUTH 2000 WEST SYRACUSE

LEGAL DESCRIPTION:

BEG 227.15 FT S FR NW COR SEC 15-T4N-R2W SLM; E 143.3 FT; N 76 FT; W 143.3 FT TO SEC LINE; TH S 76 FT TO BEG. CONT. 0.25 ACRES. LESS STREET. CONT. 0.19 ACRE S

OLD PRIOR SERIAL: SYR 115-3

PRIOR SERIALS:

FUTURE SERIALS:

LIDP LAND INFO SYSTEM DISPLAY PARCEL INFORMATION

(54)12:085:0056 PARCEL VALID: 08/20/96 TO PRESENT INFO AS OF DATE: 04/23/98
LOCATE: 15 4N 2W NW
TAX NAME AND ADDRESS FOR TAX YEAR 1999: TAXED
STRINGHAM, NORA H-TRUSTEE
23 WEST 700 NORTH BOUNTIFUL UT 84010
PROP ADDR:

LEGAL DESCRIPTION:
BEG AT A PT 1145.29 FT S ALG THE SEC LN FR THE NW COR OF SEC 15-T4N-R2W; SLM; &
RUN TH S 282.07 FT; TH E 152.46 FT, TH S 100 FT, TH E 507.54 FT, TH N 382.07 FT,
TH W 660.0 FT TO THE POB. CONT. 5.439 ACRES

PRIOR SERIALS: 12:085:0017

FUTURE SERIALS:

LIDP LAND INFO SYSTEM DISPLAY PARCEL INFORMATION

(54)12:085:0057 PARCEL VALID: 08/20/96 TO PRESENT INFO AS OF DATE: 04/23/98
LOCATE: 15 4N 2W NW
TAX NAME AND ADDRESS FOR TAX YEAR 1999: TAXED
WILSON, CARL W & SUZETTE
1977 SOUTH 2000 WEST SYRACUSE UT 84075
PROP ADDR:

LEGAL DESCRIPTION:
BEG AT A PT 1427.36 FT S ALG THE SEC LINE FR THE NW COR OF SEC 15-T4N-R2W, SLM;
& RUN TH S 100.00 FT; TH E 152.46 FT; TH N 100.00 FT; TH W 152.46 FT TO THE POB.
CONT. 0.35 ACRES

PRIOR SERIALS: 12:085:0017

FUTURE SERIALS:

(54)12:086:0001 PARCEL VALID: ----- TO PRESENT INFO AS OF DATE: 04/23/98

LOCATE: 15 4N 2W NE1/4

TAX NAME AND ADDRESS FOR TAX YEAR 1999: TAXED

STOKER, ARDELL T - TRUSTEE

2050 SOUTH 1000 WEST SYRACUSE UT 84075

E 1399480 B 2279 P 1452

PROP ADDR: 2144 SOUTH 1000 WEST SYRACUSE

LEGAL DESCRIPTION:

BEG 140 RODS S OF THE NE COR SEC 15-T4N-R2W SLM; TH W 130 FT; TH S 86 FT; TH E 130 FT; TH N 86 FT TO POB. CONT. 0.26 ACES.

OLD PRIOR SERIAL: SY-108-1

PRIOR SERIALS:

FUTURE SERIALS:

(54)12:086:0002 PARCEL VALID: ----- TO PRESENT INFO AS OF DATE: 04/23/98

LOCATE:

TAX NAME AND ADDRESS FOR TAX YEAR 1999: TAXED

KELLER, MARLENE C

1960 SOUTH 1000 WEST SYRACUSE UT 84075

PROP ADDR: 2097 SOUTH 1000 WEST SYRACUSE

LEGAL DESCRIPTION:

BEG ON W LINE OF A ST 1520 FT S & 33 FT W FROM NE COR SEC 15; TH S 100 FT ALG W LINE OF SD ST TH W 120 FT TH N 100 FT TH E 120 FT TO POB. CONT. 0.275 ACRES

OLD PRIOR SERIAL: SY 107-3

PRIOR SERIALS: 12:086:0015

FUTURE SERIALS: 12:086:0015

LIDP LAND INFO SYSTEM DISPLAY PARCEL INFORMATION

(54)12:086:0003 PARCEL VALID: ----- TO PRESENT INFO AS OF DATE: 04/23/98

LOCATE: 15 4N 2W

TAX NAME AND ADDRESS FOR TAX YEAR 1999: TAXED

THURGOOD, CHRIS W & ARLENE P
2128 SOUTH 1000 WEST SYRACUSE UT 84075

PROP ADDR: 2128 SOUTH 1000 WEST SYRACUSE

LEGAL DESCRIPTION:

BEG 35 CHS S OF NE COR OF NE 1/4 OF SEC 15-T4N-R2W; SLM: & RUN TH N 100 FT; TH W 150 FT; TH S 100 FT; TH E 150 FT TO POB. CONT. LESS STR. 0.27 ACRES SUBJECT TO PUBLIC ROAD OVER THE E 33 FT.

OLD PRIOR SERIAL: SY 108-3

PRIOR SERIALS:

FUTURE SERIALS:

LIDP LAND INFO SYSTEM DISPLAY PARCEL INFORMATION

(54)12:086:0009 PARCEL VALID: ----- TO PRESENT INFO AS OF DATE: 04/23/98

LOCATE:

TAX NAME AND ADDRESS FOR TAX YEAR 1999: TAXED

L E BRIGGS & SONS
1071 WEST 1700 SOUTH SYRACUSE UT 84075

PROP ADDR: 1760 SOUTH 1000 WEST SYRACUSE

LEGAL DESCRIPTION:

BEG 188 FT S FR NE COR SEC 15, T4N-R2W SLM: TH W 150 FT; N 50 FT; W 310 FT; N 138 FT; W 860 FT; S 660 FT; E 1320 FT; TH N 472 FT TO BEG, LESS STS ON N & E CONT 17.50 ACRES LESS TO 1004-1074 TOTAL 17.23 ACRES (WENT TO 12-086-0030)

OLD PRIOR SERIAL: SY-123-3

PRIOR SERIALS:

FUTURE SERIALS:

12:086:0030

LIDP LAND INFO SYSTEM DISPLAY PARCEL INFORMATION

(54)12:086:0013 PARCEL VALID: ----- TO PRESENT INFO AS OF DATE: 04/23/98
LOCATE: 15 4N 2W NE

TAX NAME AND ADDRESS FOR TAX YEAR 1999: TAXED
BRIGGS, LAWRENCE R & HELEN W-TRUSTEES
2511 WEST 700 SOUTH SYRACUSE UT 84075
PROP ADDR:

LEGAL DESCRIPTION:
BEG 660 FT S FR NE COR SEC 15, T4N-R2W SLM: W 1320 FT; S 660 FT; E 1320 FT; TH
N 660 FT TO BEG, LESS ST, CONT 19.50 ACRES.

PRIOR SERIALS:

FUTURE SERIALS:

LIDP LAND INFO SYSTEM DISPLAY PARCEL INFORMATION

(54)12:086:0014 PARCEL VALID: ----- TO PRESENT INFO AS OF DATE: 04/23/98
LOCATE:

TAX NAME AND ADDRESS FOR TAX YEAR 1999: TAXED
KELLER, MARLENE C
1960 SOUTH 1000 WEST SYRACUSE UT 84075
PROP ADDR:

LEGAL DESCRIPTION:
BEG AT A PT 20 CHS S & 306 FT W FR NE COR SEC 15; T4N-R2W; SLM: TH W 2334 FT;
TH S 5 CHS; TH E 40 CHS; TH N 30 FT; TH W 153 FT; TH N 200 FT; TH W 153 FT; TH N
100 FT TO POB. CONT. 18.575 ACRES. RESERVING A LIFE ESTATE TO RAYDOLPH D. &
LULA R. COOK

OLD PRIOR SERIAL: SY 107

PRIOR SERIALS:

FUTURE SERIALS:

LIDP LAND INFO SYSTEM DISPLAY PARCEL INFORMATION

(54)12:086:0015 PARCEL VALID: ----- TO PRESENT INFO AS OF DATE: 04/23/98
LOCATE: 15 4N 2W NE1/4
TAX NAME AND ADDRESS FOR TAX YEAR 1999: TAXED
RAY, GEORGE M & MICHELLE
1958 SOUTH 1000 WEST SYRACUSE UT 84075
PROP ADDR: 1958 SOUTH 1000 WEST SYRACUSE

LEGAL DESCRIPTION:
BEG ON W LINE OF A ST AT APT 1420 FT S & 33 FT W FR THE NE COR OF SEC 15-T4N-R2W
, SLM; TH W 120 FT; TH S 100 FT; TH E 120 FT TO THE W LN OF SD STR; TH N 100 FT
ALG SD STR TO THE POB. CONT. 0.27 ACRES

OLD PRIOR SERIAL: SY 107-2
PRIOR SERIALS: 12:086:0002
FUTURE SERIALS: 12:086:0002 12:086:0029

LIDP LAND INFO SYSTEM DISPLAY PARCEL INFORMATION

(54)12:086:0022 PARCEL VALID: ----- TO PRESENT INFO AS OF DATE: 04/23/98
LOCATE:
TAX NAME AND ADDRESS FOR TAX YEAR 1999: TAXED
RHOADES, THOMAS BURTON & KATHY S
2076 SOUTH 1000 WEST SYRACUSE UT 84075
PROP ADDR: 2076 SOUTH 1000 WEST SYRACUSE

LEGAL DESCRIPTION:
BEG ON W LN OF A ST AT APT 120 RODS S & 33 FT W FR NE COR OF SEC 15; T4N-
R2W; SLM; TH W 218 FT; TH S 100 FT; TH E 218 FT TO W LN SD ST; TH N 100
FT ALG SD ST TO POB. CONT .50 ACRES

PRIOR SERIALS:
FUTURE SERIALS:

E 1399480 B 2279 P 1456

LIDP LAND INFO SYSTEM DISPLAY PARCEL INFORMATION

(54)12:086:0025 PARCEL VALID: ----- TO PRESENT INFO AS OF DATE: 04/23/98
LOCATE:

TAX NAME AND ADDRESS FOR TAX YEAR 1999: TAXED
STOKER, SID E & JERRY
2162 SOUTH 1000 WEST SYRACUSE UT 84075
PROP ADDR: 2162 SOUTH 1000 WEST SYRACUSE

LEGAL DESCRIPTION:

BEG AT PT IN CEN OF HY 150 RDS S FR NE COR SEC 15; T4N-R2W; SLM: TH W 462 FT;
TH N 75 FT; TH E 332 FT; TH N 4.0 FT; TH E 130 FT; TH S 79 FT TO POB. CONT.
.80 ACRES

PRIOR SERIALS:

FUTURE SERIALS:

LIDP LAND INFO SYSTEM DISPLAY PARCEL INFORMATION

(54)12:086:0027 PARCEL VALID: ----- TO PRESENT INFO AS OF DATE: 04/23/98
LOCATE: 15 4N 2W

TAX NAME AND ADDRESS FOR TAX YEAR 1999: TAXED
THURGOOD, BOYD T - TRUSTEE
2178 SOUTH 1000 WEST SYRACUSE UT 84075
PROP ADDR: 2178 SOUTH 1000 WEST SYRACUSE

LEGAL DESCRIPTION:

BEG IN THE CEN OF HWY AT A PT 150 RODS S FROM NE COR OF SEC 15; T4N-R2W; SLM: TH
W 314 FT; TH S 99 FT; TH E 314 FT; TH N 99 FT TO POB. CONT. 0.714 ACRES

OLD PRIOR SERIAL: SY-135-2-1

PRIOR SERIALS:

FUTURE SERIALS:

LIDP LAND INFO SYSTEM DISPLAY PARCEL INFORMATION

(54)12:086:0028 PARCEL VALID: ----- TO PRESENT INFO AS OF DATE: 04/23/98
LOCATE:

TAX NAME AND ADDRESS FOR TAX YEAR 1999: TAXED
THURGOOD, DUANE & LOIS
2198 SOUTH 1000 WEST SYRACUSE UT 84075
PROP ADDR: 2198 SOUTH 1000 WEST SYRACUSE

LEGAL DESCRIPTION:
BEG 2574 FT S FR NE COR SEC 15; T4N R2W; SLM: TH W 314 FT; TH S 99 FT; TH
E 314 FT; TH N 99 FT TO THE POB. CONT. .714 ACRES

PRIOR SERIALS:

FUTURE SERIALS:

LIDP LAND INFO SYSTEM DISPLAY PARCEL INFORMATION

(54)12:086:0029 PARCEL VALID: 09/09/83 TO PRESENT INFO AS OF DATE: 04/23/98
LOCATE:

TAX NAME AND ADDRESS FOR TAX YEAR 1999: TAXED
HAMBLIN, GARY MARK & JANET F
1956 SOUTH 1000 WEST SYRACUSE UT 84075
PROP ADDR: 1956 SOUTH 1000 WEST SYRACUSE

LEGAL DESCRIPTION:
BEG ON THE W LN OF A STR 80 RODS S & 33 FT W OF THE NE COR OF SEC 15-T4N-R2W, SL
M; & RUN TH W 273 FT; TH S 100 FT; TH E 273 FT TO THE W LN OF SD STR; TH N 100 F
T ALG SD STR TO THE POB. CONT. 0.63 ACRES

OLD PRIOR SERIAL: SY-107-3
PRIOR SERIALS: 12:086:0015

FUTURE SERIALS:

E 1399480 B 2279 P 1458

LIDP LAND INFO SYSTEM DISPLAY PARCEL INFORMATION

(54)12:086:0030 PARCEL VALID: 10/08/84 TO PRESENT INFO AS OF DATE: 04/23/98

LOCATE:

TAX NAME AND ADDRESS FOR TAX YEAR 1999:

TAXED

BRIGGS, DEAN D & ROBYN

1760 SOUTH 1000 WEST SYRACUSE UT 84075

PROP ADDR: 1760 SOUTH 1000 WEST SYRACUSE

LEGAL DESCRIPTION:

BEG AT A PT ALG THE W LN OF A STR 288 FT S 33 FT W FR THE NE COR OF SEC 15-T4N-R
2W, SLM; & RUN TH W 117 FT; TH S 100 FT TO A PT 150 FT W OF THE E LN OF SD SEC;
TH E 117 FT TO THE W LN OF A STR; TH N 100 FT ALG THE W LN OF A STR TO THE POB.
CONT. 0.27 ACRES

OLD PRIOR SERIAL:

SY-123-3

PRIOR SERIALS:

12:086:0009

FUTURE SERIALS:

LIDP LAND INFO SYSTEM DISPLAY PARCEL INFORMATION

(54)12:086:0033 PARCEL VALID: 06/14/89 TO PRESENT INFO AS OF DATE: 04/23/98

LOCATE: 15 4N 2W NE1/4

TAX NAME AND ADDRESS FOR TAX YEAR 1999:

TAXED

STOKER, DELMAR J & ARDELL T-TRUSTEES

2050 SOUTH 1000 WEST SYRACUSE UT 84075

PROP ADDR: 2050 SOUTH 1000 WEST SYRACUSE

LEGAL DESCRIPTION:

BEG AT A PT 100.0 RODS S ALG THE SEC LINE FR THE NE COR OF SEC 15-T4N-R2W, SLM &
RUN 160 RODS M/L TO THE N & S CENTER LINE OF SD SEC; TH S 20 RODS M/L ALG SD LI
NE TO A PT 40.0 RODS N ALG THE 1/4 SEC LINE FR THE CENTER OF SD SEC; TH E 2656.3
9 FT TO THE SEC LINE; TH N 225.0 FT ALG SD SEC LINE; TH W 860.95 FT; TH N 85.0 F
T; TH E 860.95 FT TO THE E LINE OF SD SEC; TH N 20 FT TO THE POB. CONT. 18.070
ACRES.

PRIOR SERIALS:

12:086:0016-0017

12:086:0019-0020

12:086:0031

FUTURE SERIALS:

(54)12:086:0043 PARCEL VALID: 07/06/94 TO PRESENT INFO AS OF DATE: 04/23/98
LOCATE: 15 4N 2W NE1/4

TAX NAME AND ADDRESS FOR TAX YEAR 1999: TAXED

RHOADES, MICHAEL & CHARLOTTE
2102 SOUTH 1000 WEST SYRACUSE UT 84075
PROP ADDR: 2102 SOUTH 1000 WEST SYRACUSE

LEGAL DESCRIPTION:
BEG AT A PT 2000 FT S & 125 FT W OF THE NE COR OF SEC 15-T4N-R2W SLM & RUN TH W
126 FT; TH S 130 FT; TH E 251 FT TO THE E LINE OF SD SEC; TH N 30 FT; TH W 125 F
T; TH N 100 FT TO THE POB. CONT. 0.46 ACRES.

PRIOR SERIALS: 12:086:0037

FUTURE SERIALS:

(54)12:087:0002 PARCEL VALID: ----- TO PRESENT INFO AS OF DATE: 04/23/98
LOCATE: 15 4N 2W

TAX NAME AND ADDRESS FOR TAX YEAR 1999: TAXED

PRICE, ROBERT S & CONNIE W & WILLIAM C
2271 SOUTH 2000 WEST SYRACUSE UT 84075
PROP ADDR: 2271 SOUTH 2000 WEST SYRACUSE

LEGAL DESCRIPTION:
BEG AT PT 18.75 RDS S OF NW COR SW1/4 SEC 15, TP 4N, RG 2W, SLM, E 178 FT, S
82.5 FT, W 178 FT, N 82.5 FT TO BEG. CONT M OR L 0.35 ACRES.

PRIOR SERIALS:

FUTURE SERIALS:

LIDP LAND INFO SYSTEM DISPLAY PARCEL INFORMATION

(54)12:087:0003 PARCEL VALID: ----- TO PRESENT INFO AS OF DATE: 04/23/98
LOCATE: 15 4N 2W SW
TAX NAME AND ADDRESS FOR TAX YEAR 1999: TAXED
BARBER, SHIRLEY & BLAIR R--TRUSTEES
2363 SOUTH 2000 WEST SYRACUSE UT 84075
PROP ADDR: 2363 SOUTH 2000 WEST SYRACUSE

LEGAL DESCRIPTION:
BEG ON E LN ST RUN N & S AT PT 56.25 RDS S & 33 FT E FR NW COR SW1/4 SEC 15-T4N-R2W; SLM, E 145 FT, N 115 FT, W 145 FT, S 115 FT TO BEG. CONT. 0.40 ACRES

PRIOR SERIALS:

FUTURE SERIALS:

LIDP LAND INFO SYSTEM DISPLAY PARCEL INFORMATION

(54)12:087:0005 PARCEL VALID: ----- TO PRESENT INFO AS OF DATE: 04/23/98
LOCATE: 15 4N 2W SW
TAX NAME AND ADDRESS FOR TAX YEAR 1999: TAXED
BURTON, DUANE S & NANCY L
2423 SOUTH 2000 WEST SYRACUSE UT 84075
PROP ADDR: 2423 SOUTH 2000 WEST SYRACUSE

LEGAL DESCRIPTION:
BEG AT A PT 2 RDS E & 94.5 FT N FROM SW CORNER OF NW1/4 OF SW1/4 OF SEC 15-T4N-R2W, SLM, E 145 FT, N 75 FT, W 145 FT, S 75 FT TO BEG. CONT. 0.25 ACRES.

OLD PRIOR SERIAL: SY-116-1-1

PRIOR SERIALS:

FUTURE SERIALS:

LIDP LAND INFO SYSTEM DISPLAY PARCEL INFORMATION

(54)12:092:0042 PARCEL VALID: ----- TO PRESENT INFO AS OF DATE: 04/23/98

LOCATE:

TAX NAME AND ADDRESS FOR TAX YEAR 1999: TAXED
SMEDLEY, KENT HENRY
3082 EAST 1830 NORTH LAYTON UT 84041
PROP ADDR: 2134 SOUTH 2000 WEST SYRACUSE

LEGAL DESCRIPTION:

BEG AT APT 4.29 CHS N 0^12'W ALG SEC LN FR E1/4 COR OF SEC 16; T4N-R2W; SLM:
RUN TH N 0^12'W 3.01 CHS ALG SEC LN; TH S 89^25'W 9.98 CHS; TH S 0^12'E
3.01 CHS; TH N 89^25'E 9.98 CHS TO POB CONT. 3.0 ACRES SUBJECT TO R/W

OLD PRIOR SERIAL: SY 150
PRIOR SERIALS:

FUTURE SERIALS: 12:092:0049

LIDP LAND INFO SYSTEM DISPLAY PARCEL INFORMATION

(54)12:086:0035 PARCEL VALID: 11/20/89 TO PRESENT INFO AS OF DATE: 04/23/98

LOCATE: 15 4N 2W

TAX NAME AND ADDRESS FOR TAX YEAR 1999: TAXED
RHOADES, MICHAEL & CHARLOTTE
2102 SOUTH 1000 WEST SYRACUSE UT 84075
PROP ADDR: 2102 SOUTH 1000 WEST CLEARFIELD

LEGAL DESCRIPTION:

BEG AT A PT 2080 FT S OF THE NE COR OF SEC 15-T4N-R2W SLM & RUN TH W 125 FT; TH
S 100 FT; TH E 125 FT TO THE E LINE OF SD SEC; TH N 100 FT TO THE POB. SUBJ TO
A PUBLIC ROAD OVER THE E 33 FT. CONT. LESS STREET 0.211 ACRES

PRIOR SERIALS: 12:086:0021

FUTURE SERIALS:

(54)12:087:0006 PARCEL VALID: ----- TO PRESENT INFO AS OF DATE: 04/23/98

LOCATE: 15 4N 2W SW

TAX NAME AND ADDRESS FOR TAX YEAR 1999: TAXED

J & P INC

2597 SOUTH 2000 WEST SYRACUSE UT 84075

PROP ADDR: 2597 SOUTH 2000 WEST SYRACUSE E 1399480 B 2279 P 1462

LEGAL DESCRIPTION:

BEG AT A PT 528 FT N ALG SEC LINE FR SW COR SEC 15-T4N-R2W; SLM: TH N 132 FT M/L ALONG SD SEC LINE TO NW COR OF S 1/4 OF SW 1/4 SD SEC 15; TH E 165 FT; TH S 132 FT M/L PARALLEL TO SD SEC LINE TO A PT DUE E OF POB; TH W 165 FT TO POB. CONT. 0.50 ACRES.

OLD PRIOR SERIAL: SY 118-1

PRIOR SERIALS:

FUTURE SERIALS:

(54)12:087:0007 PARCEL VALID: ----- TO PRESENT INFO AS OF DATE: 04/23/98

LOCATE:

TAX NAME AND ADDRESS FOR TAX YEAR 1999: TAXED

GAILEY, VERGE H & JOYCE B

2643 SOUTH 2000 WEST SYRACUSE UT 84075

PROP ADDR: 2643 SOUTH 2000 WEST SYRACUSE

LEGAL DESCRIPTION:

BEG 330 FT N FR SW COR SEC. 15, TP 4N RG 2W, SLM, E 165 FT, S 75 FT, W 165 FT, N 75 FT TO BEG. CONT. .284 ACRES.

OLD PRIOR SERIAL: SY-118-2-2

PRIOR SERIALS:

FUTURE SERIALS:

LIDP LAND INFO SYSTEM DISPLAY PARCEL INFORMATION

(54)12:087:0008 PARCEL VALID: ----- TO PRESENT INFO AS OF DATE: 04/23/98

LOCATE:

TAX NAME AND ADDRESS FOR TAX YEAR 1999: TAXED

MIKKELSEN, KEITH & SHIRLEY

1924 WEST 2700 SOUTH SYRACUSE UT 84075

PROP ADDR: 1924 WEST 2700 SOUTH SYRACUSE

LEGAL DESCRIPTION:

BEG 6.5 CHS E FR SW COR SEC 15, TP 4N, R6 2W, SLM, N 164 FT, W 87.5 FT, S 164 FT, E 87.5 FT TO BEG. CONT .30 ACRES.

PRIOR SERIALS:

FUTURE SERIALS:

LIDP LAND INFO SYSTEM DISPLAY PARCEL INFORMATION

(54)12:087:0029 PARCEL VALID: ----- TO PRESENT INFO AS OF DATE: 04/23/98

LOCATE: 15 4N 2W SW

TAX NAME AND ADDRESS FOR TAX YEAR 1999: TAXED

HINDS, EDWARD A & DIANE C

4024 WEST 1800 SOUTH WEST WEBER UT 84401

PROP ADDR: 2329 SOUTH 2000 WEST SYRACUSE

LEGAL DESCRIPTION:

BEG ON E LN OF STR 733.13 FT S & 33 FT E OF NW COR OF SW1/4 SEC-15-T4N, R2W, SLM, E 145 FT, N 86 FT, W 145 FT, TH S 86 FT TO BEG. CONT. 0.287 ACRE.

PRIOR SERIALS:

FUTURE SERIALS:

E 1399480 B 2279 P 1464

LIDP LAND INFO SYSTEM DISPLAY PARCEL INFORMATION

(54)12:087:0030 PARCEL VALID: ----- TO PRESENT INFO AS OF DATE: 04/23/98

LOCATE: 15 4N 2W SW

TAX NAME AND ADDRESS FOR TAX YEAR 1999:

TAXED

STRAHAN, ANDREW & JANE

2343 SOUTH 2000 WEST SYRACUSE UT 84075

PROP ADDR: 2343 SOUTH 2000 WEST SYRACUSE

LEGAL DESCRIPTION:

BEG 813.13 FT S & 33 FT E OF NW COR OF SW1/4 SEC 15, T4N-R2W, SLM, E 145 FT, N 80 FT, W 145 FT, TH S 80 FT TO BEG. CONT. 0.268 ACRES

PRIOR SERIALS:

FUTURE SERIALS:

LIDP LAND INFO SYSTEM DISPLAY PARCEL INFORMATION

(54)12:087:0038 PARCEL VALID: ----- TO PRESENT INFO AS OF DATE: 04/23/98

LOCATE: 15 4N 2W

TAX NAME AND ADDRESS FOR TAX YEAR 1999:

TAXED

FOWLER, MERLYN & NORMA WAITE-TRUSTEES

2467 SOUTH 2000 WEST SYRACUSE UT 84075

PROP ADDR: 2467 SOUTH 2000 WEST SYRACUSE

LEGAL DESCRIPTION:

BEG AT A PT 77 RODS N OF SW COR OF SEC 15-T4N-R2W SLM; TH E 240 FT; TH S 6 RODS; TH W 240 FT; TH N 6 RODS TO POB. CONT. 0.545 ACRES.

OLD PRIOR SERIAL: SY 117-4

PRIOR SERIALS:

FUTURE SERIALS:

LIDP LAND INFO SYSTEM DISPLAY PARCEL INFORMATION

(54)12:087:0043 PARCEL VALID: ----- TO PRESENT INFO AS OF DATE: 04/23/98
LOCATE: 15 4N 2W SW1/4
TAX NAME AND ADDRESS FOR TAX YEAR 1999: TAXED
CHAMBERS, LAWRENCE REVERE & LUANA & DEE R-TRUSTEES
1998 WEST 2700 SOUTH SYRACUSE UT 84075
PROP ADDR: 2685 SOUTH 2000 WEST SYRACUSE

LEGAL DESCRIPTION:
BEG SW COR SEC. 15-T4N-R2W SLM; TH N 255 FT; TH E 10.0 RODS; TH S 255 FT; TH W 1
0.00 RODS TO BEG. CONT. 0.965 ACRES.

PRIOR SERIALS:
FUTURE SERIALS:

LIDP LAND INFO SYSTEM DISPLAY PARCEL INFORMATION

(54)12:087:0044 PARCEL VALID: ----- TO PRESENT INFO AS OF DATE: 04/23/98
LOCATE: 15 4N 2W
TAX NAME AND ADDRESS FOR TAX YEAR 1999: TAXED
WILLIAMS, RODERICK D & BARBARA S
1948 WEST 2700 SOUTH SYRACUSE UT 84075
PROP ADDR: 1948 WEST 2700 SOUTH SYRACUSE

LEGAL DESCRIPTION:
BEG 165.0 FT E FROM SW COR SEC 15; T4N-R2W; SLM: TH E 176.5 FT; TH N 246.8 FT TH
W 176.5 FT; TH S 246.8 FT TO POB. CONT. 1.00 ACRES.

OLD PRIOR SERIAL: SY-118-2-4
PRIOR SERIALS:
FUTURE SERIALS:

E 1399480 B 2279 P 1466

LIDP LAND INFO SYSTEM DISPLAY PARCEL INFORMATION

(54)12:087:0048 PARCEL VALID: ----- TO PRESENT INFO AS OF DATE: 04/23/98

LOCATE: 15 4N 2W

TAX NAME AND ADDRESS FOR TAX YEAR 1999: TAXED

CHILD, WILLIAM STEVEN & SHAUNA D

5176 SOUTH COTTONWOOD LANE SALT LAKE CITY UT 84117

PROP ADDR: 1823 WEST 2700 SOUTH SYRACUSE

LEGAL DESCRIPTION:

BEG 965.75 FT W FR SE COR OF SW 1/4 OF SEC 15-T4N-R2W; SLM: TH W 165 FT; TH N 165 FT; TH E 165 FT; TH S 165 TO BEG. CONT. 0.63 ACRES.

OLD PRIOR SERIAL: SY 117-1-1

PRIOR SERIALS:

FUTURE SERIALS:

LIDP LAND INFO SYSTEM DISPLAY PARCEL INFORMATION

(54)12:087:0052 PARCEL VALID: ----- TO PRESENT INFO AS OF DATE: 04/23/98

LOCATE:

TAX NAME AND ADDRESS FOR TAX YEAR 1999: TAXED

KUCK, ROBERT W & DARLENE H

1602 WEST 2700 SOUTH SYRACUSE UT 84075

PROP ADDR: 1602 WEST 2700 SOUTH SYRACUSE

LEGAL DESCRIPTION:

BEG AT A PT 220 FT W & 219.95 FT N FR SE COR SD SW1/4 SEC 15; T4N-R2W; SLM:
TH W 259.87 FT; TH S 219.95 FT; TH W 93 FT; TH N 281.95 FT; TH E 93 FT; TH
N 4.72 FT; TH E 259.87 FT; TH S 66.72 FT TO POB, CONT. 1.00 ACRES

PRIOR SERIALS:

FUTURE SERIALS:

LIDP LAND INFO SYSTEM DISPLAY PARCEL INFORMATION

(54)12:087:0053 PARCEL VALID: ----- TO PRESENT INFO AS OF DATE: 04/23/98

LOCATE: 15 4N 2W SW

TAX NAME AND ADDRESS FOR TAX YEAR 1999: TAXED

EGAN, DICK HOWARD & SHIRLEY BARBER-TRUSTEES

1582 WEST 2700 SOUTH SYRACUSE UT 84075

PROP ADDR: 1582 WEST 2700 SOUTH SYRACUSE

LEGAL DESCRIPTION:

BEG 23.083 RODS W FROM SE COR SW1/4 SEC 15, TP 4N, RG 2W, SLM, W 6 RODS, N 13.33
RODS, E 6 RODS, S 13.33 RODS TO BEG. CONT. 0.50 ACRES.

OLD PRIOR SERIAL: SY-119-1

PRIOR SERIALS:

FUTURE SERIALS:

LIDP LAND INFO SYSTEM DISPLAY PARCEL INFORMATION

(54)12:087:0054 PARCEL VALID: ----- TO PRESENT INFO AS OF DATE: 04/23/98

LOCATE:

TAX NAME AND ADDRESS FOR TAX YEAR 1999: TAXED

BARBER, BRUCE C & SHARON C

1564 WEST 2700 SOUTH SYRACUSE UT 84075

PROP ADDR: 1564 WEST 2700 SOUTH SYRACUSE

LEGAL DESCRIPTION:

BEG AT PT 295 FT W FR SE COR OF SW1/4 SEC 15, TP 4N, RG 2W, SLM, TH W 85.87
FT, N 219.95 FT, E 85.87 FT, TH S 219.95 FT TO BEG. CONT. .554 ACRE.

PRIOR SERIALS:

FUTURE SERIALS:

LIDP LAND INFO SYSTEM DISPLAY PARCEL INFORMATION

(54)12:087:0057 PARCEL VALID: ----- TO PRESENT INFO AS OF DATE: 04/23/98

LOCATE:

TAX NAME AND ADDRESS FOR TAX YEAR 1999: TAXED
BAIR, DOUGLAS LESTER & JANA E
1526 WEST 2700 SOUTH SYRACUSE UT 84075
PROP ADDR: 1526 WEST 2700 SOUTH SYRACUSE

LEGAL DESCRIPTION:

BEG 136.23 FT W FROM SE COR OF SW1/4 SEC 15; T4N-R2W SLM: TH W 85 FT; TH N 512.47 FT; TH E 85 FT; TH S 512.47 FT TO POB, CONT 1.00 ACRE

PRIOR SERIALS:

FUTURE SERIALS:

LIDP LAND INFO SYSTEM DISPLAY PARCEL INFORMATION

(54)12:087:0061 PARCEL VALID: ----- TO PRESENT INFO AS OF DATE: 04/23/98

LOCATE: 15 4N 2W

TAX NAME AND ADDRESS FOR TAX YEAR 1999: TAXED
HANSEN, J CRAIG & ELIZABETH T
2623 SOUTH 2000 WEST SYRACUSE UT 84075
PROP ADDR: 2623 SOUTH 2000 WEST SYRACUSE

LEGAL DESCRIPTION:

BEG AT A PT 20 RODS N FR SW COR SEC 15; T4N-R2W; SLM: TH E 10 RODS; TH N 113 FT; TH W 10 RODS; TH S 113 FT TO POB. LESS STR CONT 0.34 ACRES

OLD PRIOR SERIAL: 12-087-0001
PRIOR SERIALS: 12:087:0001

FUTURE SERIALS:

LIDP LAND INFO SYSTEM DISPLAY PARCEL INFORMATION

(54)12:087:0068 PARCEL VALID: 02/10/81 TO PRESENT INFO AS OF DATE: 04/23/98
LOCATE: 15 4N 2W
TAX NAME AND ADDRESS FOR TAX YEAR 1999: TAXED
WHITECAR, DAVID R & CAROL
2381 SOUTH 2000 WEST SYRACUSE UT 84075
PROP ADDR: 2381 SOUTH 2000 WEST SYRACUSE

LEGAL DESCRIPTION:
BEG ON THE E LN OF A STR AT A PT 56.25 RODS S ALG THE SEC LN & E 33 FT FR THE NW
COR OF THE SW 1/4 OF SEC-15-4N-2W; SLM; & RUN TH S 76.64 FT ALG THE SD STR; TH
E 145 FT; TH N 76.64 FT; TH W 145 FT TO THE POB. CONT. 0.26 ACRES

OLD PRIOR SERIAL: SY 116-1
PRIOR SERIALS: 12:087:0031
FUTURE SERIALS:

LIDP LAND INFO SYSTEM DISPLAY PARCEL INFORMATION

(54)12:087:0069 PARCEL VALID: 03/31/81 TO PRESENT INFO AS OF DATE: 04/23/98
LOCATE: 15 4N 2W
TAX NAME AND ADDRESS FOR TAX YEAR 1999: TAXED
FOWLER, MERLYN & NORMA WAITE-TRUSTEES
2467 SOUTH 2000 WEST SYRACUSE UT 84075
PROP ADDR:

LEGAL DESCRIPTION:
BEG N 977 FT & E 33 FT FR THE SW COR OF SEC-15-4N-2W; SLM; TH N 0^06'28" E 194.5
FT, E 207 FT, S 0^06'28" W 194.5 FT; W 207 FT TO THE POB. CONT. 0.92 ACRES

OLD PRIOR SERIAL: SY 117
PRIOR SERIALS:
FUTURE SERIALS:

LIDP LAND INFO SYSTEM DISPLAY PARCEL INFORMATION

(54)12:087:0071 PARCEL VALID: 07/30/81 TO PRESENT INFO AS OF DATE: 04/23/98
LOCATE: 15 4N 2W
TAX NAME AND ADDRESS FOR TAX YEAR 1999: TAXED
STRAWN, LINDA
2517 SOUTH 2000 WEST SYRACUSE UT 84075
PROP ADDR: 2517 SOUTH 2000 WEST SYRACUSE

LEGAL DESCRIPTION:
BEG N 890 FT & E 33 FT FR THE SW COR OF SEC-15-4N-2W; SLM; & RUN TH E 207 FT; TH
N 0^06'28" E 87 FT; TH W 207 FT; TH S 0^06'28" W 87 FT TO THE POB. CONT. 0.41
ACRES

OLD PRIOR SERIAL: SY-117
PRIOR SERIALS: 12:087:0040 12:087:0062
FUTURE SERIALS:

LIDP LAND INFO SYSTEM DISPLAY PARCEL INFORMATION

(54)12:087:0073 PARCEL VALID: 09/16/81 TO PRESENT INFO AS OF DATE: 04/23/98
LOCATE: 15 4N 2W
TAX NAME AND ADDRESS FOR TAX YEAR 1999: TAXED
MILLER, LEO D & BETTY JEAN
1758 WEST 2700 SOUTH SYRACUSE UT 84075
PROP ADDR:

LEGAL DESCRIPTION:
BEG 660 FT N & 33 FT E & N 0^6^28" E 170FT FR THE SW COR OF SEC-15-4N-2W; SLM; &
RUN TH N 0^6'28" E 60 FT; TH E 207 FT; TH S 0^6'28" W 60 FT; TH W 207 FT TO POB
. CONT. 0.28 ACRES

OLD PRIOR SERIAL: SY-117
PRIOR SERIALS:
FUTURE SERIALS:

LIDP LAND INFO SYSTEM DISPLAY PARCEL INFORMATION

(54)12:087:0074 PARCEL VALID: 09/16/81 TO PRESENT INFO AS OF DATE: 04/23/98

LOCATE: 15 4N 2W

TAX NAME AND ADDRESS FOR TAX YEAR 1999: TAXED

MILLER, LEO D & BETTY JEAN

1758 WEST 2700 SOUTH SYRACUSE UT 84075

PROP ADDR: 2543 SOUTH 2000 WEST SYRACUSE

LEGAL DESCRIPTION:

BEG 660 FT N & 33 FT E & N 0^6'28" E 94 FT FR THE SW COR OF SEC-15-4N-2W; SLM; & RUN THE N 0^6'28" E 76 FT; THE E 207 FT; TH S 0^6'28" W 76 FT; TH W 207 FT TO THE POB. CONT. 0.36 ACRES

OLD PRIOR SERIAL: SY 117, 117-8

PRIOR SERIALS:

FUTURE SERIALS:

LIDP LAND INFO SYSTEM DISPLAY PARCEL INFORMATION

(54)12:087:0075 PARCEL VALID: 09/16/81 TO PRESENT INFO AS OF DATE: 04/23/98

LOCATE: 15 4N 2W

TAX NAME AND ADDRESS FOR TAX YEAR 1999: TAXED

MILLER, LEO D & BETTY JEAN

1758 WEST 2700 SOUTH SYRACUSE UT 84075

PROP ADDR:

LEGAL DESCRIPTION:

BEG N 660 FT & E 33 FT FR THE SW COR OF SEC-15-4N-2W; SLM; & RUN TH N 0^6'28" E 94 FT; TH E 207 FT; TH S 0^6'28" W 94 FT; TH W 207 FT TO THE POB. CONT. 0.45 ACRES.

OLD PRIOR SERIAL: SY-117

PRIOR SERIALS:

FUTURE SERIALS:

LILD LAND INDEX SYSTEM LEGAL DESCRIPTION

SERIAL# 12:087:0085 ACRES 2.032 ACRES PAGE 1. INFO DATE 04/23/98
TAX NAME 1999: HART, BRAD J & ROBIN E 1399480 B 2279 P 1472
PROP. ADDRESS: 1870 WEST 2700 SOUTH SYRACUSE

LEGAL DESCRIPTION:

BEING A PT OF THE SW 1/4 OF SEC 15-T4N-R2W, SLM: BEG AT A PT ON THE S LN OF SEC 15, SD PT BEING N 89°57'44" E 429 FT FR THE SW COR OF SEC 15, & RUN TH N 0°06'28" E 164 FT; TH S 89°57'44" W 87.50 FT; TH N 0°06'28" E 82.80 FT; TH S 89°57'44" W 176.50 FT; TH N 0°06'28" E 98.9 FT; TH N 89°57'44" E 423.5 FT; TH S 0°06'28" W 345.7 FT TO A PT ON THE S LN OF SD SEC 15; TH S 89°57'44" W ALG THE SEC LN 159.5 FT TO THE POB. CONT. 2.032 ACRES M/L. TOGETHER WITH A DESC R/W (WENT TO 12-087-0088)

LIDP LAND INFO SYSTEM DISPLAY PARCEL INFORMATION

(54)12:087:0091 PARCEL VALID: 06/27/86 TO PRESENT INFO AS OF DATE: 04/23/98
LOCATE:
TAX NAME AND ADDRESS FOR TAX YEAR 1999: TAXED
CHILDS, SCOTT F & BRENDA W
2599 SOUTH 2000 WEST SYRACUSE UT 84075
PROP ADDR: 2599 SOUTH 2000 WEST SYRACUSE

LEGAL DESCRIPTION:

BEG AT A PT 443 FT N FR SW COR SEC 15-T4N-R2W, SLM: TH E 10 RDS; TH N 85 FT; TH W 10 RDS; TH S 85 FT TO POB, LESS TO STREET. CONT. 0.27 ACRES.

OLD PRIOR SERIAL: SY 118-3
PRIOR SERIALS: 12:087:0012 12:087:0060
FUTURE SERIALS:

E 1399480 B 2279 P 1473

LIDP LAND INFO SYSTEM DISPLAY PARCEL INFORMATION

(54)12:087:0101 PARCEL VALID: 01/26/90 TO PRESENT INFO AS OF DATE: 04/23/98
LOCATE: 15 4N 2W

TAX NAME AND ADDRESS FOR TAX YEAR 1999: TAXED

GARDINER, LAVON HUNSAKER
1642 WEST 2700 SOUTH SYRACUSE UT 84075
PROP ADDR: 1642 WEST 2700 SOUTH SYRACUSE

LEGAL DESCRIPTION:

BEG AT A PT 660 FT W OF SE COR OF SW 1/4 OF SEC 15-T4N-R2W SLM; TH W 206.6 FT; TH N 0^06'28" E 33.0 FT; TH N 0^05'02" E 132.0 FT; TH N 0^11'07" E 495.01 FT; TH E 206.6 FT; TH S 660 FT TO BEG. LESS TO STREET) CONT. 2.97 ACRES. (WENT TO STREET)

PRIOR SERIALS: 12:087:0049 12:087:0063

FUTURE SERIALS:

LIDP LAND INFO SYSTEM DISPLAY PARCEL INFORMATION

(54)12:087:0103 PARCEL VALID: 01/26/90 TO PRESENT INFO AS OF DATE: 04/23/98
LOCATE: 15 4N 2W SW

TAX NAME AND ADDRESS FOR TAX YEAR 1999: TAXED

PARRY, BRIAN & LARAE L
1722 WEST 2700 SOUTH SYRACUSE UT 84075
PROP ADDR: 1823 WEST 2700 SOUTH SYRACUSE

LEGAL DESCRIPTION:

BEG ON THE N LINE OF A ROAD AT A PT S 89^57'44" W 1135.05 FT ALG THE SEC LINE TO THE SE COR OF THE PPTY CONV IN BOOK 1328, PAGE 990; & N 0^06'28" E 33.0 FT ALG THE E LINE OF SD PPTY FR THE S 1/4 COR OF SEC 15-T4N-R2W SLM & RUN TH N 0^06'28" E 132.0 FT; TH S 89^57'44" W 136.35 FT; TH S 0^06'28" W 132.0 FT TO THE N LINE OF SD ROAD; TH N 89^57'44" E 136.35 FT ALG SD ROAD TO THE POB. CONT. 0.413 ACRES. PARCEL 4

PRIOR SERIALS: 12:087:0099-0100

FUTURE SERIALS:

LIDP LAND INFO SYSTEM DISPLAY PARCEL INFORMATION

(54)12:087:0104 PARCEL VALID: 01/26/90 TO PRESENT INFO AS OF DATE: 04/23/98

LOCATE: 15 4N 2W

TAX NAME AND ADDRESS FOR TAX YEAR 1999: TAXED

MILLER, LEO D & BETTY JEAN
 1758 WEST 2700 SOUTH SYRACUSE UT 84075
 PROP ADDR: 1758 WEST 2700 SOUTH SYRACUSE

LEGAL DESCRIPTION:

PARCEL 3: BEG ON THE N LINE OF A ROAD AT A PT S 89°57'44" W 1271.40 FT ALG THE SEC LINE & N 0°06'28" E 33.0 FT FR THE S 1/4 COR OF SEC 15-T4N-R2W SLM & RUN TH N 0°06'28" E 132.0 FT; TH S 89°57'44" W 201.10 FT; TH S 0°06'28" W 132.0 FT TO THE N LINE OF SD ROAD; TH N 89°57'44" E 201.10 FT ALG SD ROAD TO THE POB. CONT. 0.609 ACRES.

PRIOR SERIALS: 12:087:0100

FUTURE SERIALS:

LIDP LAND INFO SYSTEM DISPLAY PARCEL INFORMATION

(54)12:087:0105 PARCEL VALID: 01/26/90 TO PRESENT INFO AS OF DATE: 04/23/98

LOCATE: 15 4N 2W

TAX NAME AND ADDRESS FOR TAX YEAR 1999: TAXED

MILLER, LEO D & BETTY JEAN
 1758 WEST 2700 SOUTH SYRACUSE UT 84075
 PROP ADDR:

LEGAL DESCRIPTION:

PARCEL 1: BEG ON THE N LINE OF A ROAD AT A PT N 89°57'44" E 978.0 FT ALG THE SE C LINE & N 0°06'28" E 33.0 FT FR THE SW COR OF SEC 15-T4N-R2W SLM & RUN TH N 0°06'28" E 132.0 FT ALG THE W LINE OF THE PPTY CONV IN BOOK 1093, PAGE 1033; TH N 89°57'44" E 93.08 FT; TH S 0°06'28" W 132.0 FT TO THE N LINE OF SD ROAD; TH S 89°57'44" W 93.08 FT ALG SD ROAD TO THE POB. CONT. 0.282 ACRES.

PRIOR SERIALS: 12:087:0072

FUTURE SERIALS:

E 1399480 B 2279 P 1475

LIDP LAND INFO SYSTEM DISPLAY PARCEL INFORMATION

(54)12:087:0106 PARCEL VALID: 01/26/90 TO PRESENT INFO AS OF DATE: 04/23/98
LOCATE: 15 4N 2W

TAX NAME AND ADDRESS FOR TAX YEAR 1999: TAXED

MILLER, LEO D & BETTY JEAN
1758 WEST 2700 SOUTH SYRACUSE UT 84075
PROP ADDR:

LEGAL DESCRIPTION:

PARCEL 2: BEG ON THE N LINE OF A ROAD AT A PT S 89°57'44" W 1472.5 FT ALG THE S EC LINE & N 0°06'28" E 33.0 FT FR THE S 1/4 COR OF SEC 15-T4N-R2W SLM & RUN TH N 0°06'28" E 132.0 FT; TH N 89°57'44" E 337.45 FT; TH N 0°06'28" E 135.0 FT; TH N 89°57'44" E 269.18 FT TO AN OLD FENCE LINE; TH N 0°11'07" E 360.01 FT ALG THE B NDRY ESTABLISHED BY AGREEMENT REC 01-26-90 IN BOOK 1333-601 & SD FENCE LINE TO THE N LINE OF THE PPTY CONV IN BOOK 998, PAGE 821; TH S 89°57'44" W 931.16 FT ALG SD N LINE TO THE NW COR OF SD PPTY; TH S 0°06'28" W 495.0 FT ALG THE W LINE OFETC. (SEE LILD FOR MORE). CONTAINS 10.08 ACRES

PRIOR SERIALS: 12:087:0063

FUTURE SERIALS:

LIDP LAND INFO SYSTEM DISPLAY PARCEL INFORMATION

(54)12:087:0110 PARCEL VALID: 02/05/93 TO PRESENT INFO AS OF DATE: 04/23/98
LOCATE: 15 4N 2W SW1/4

TAX NAME AND ADDRESS FOR TAX YEAR 1999: TAXED

BARBER, BARBARA C
% BARBARA STEELE 1834 WEST 2700 SOUTH SYRACUSE
PROP ADDR:

LEGAL DESCRIPTION:

BEING A PT OF THE SW 1/4 OF SEC 15-T4N-R2W, SLM: BEG AT A PT ON THE S LN OF SEC 15, SD PT BEING N 89°57'44" E 848.0 FT FR THE SW COR OF SD SEC 15, & RUN TH N 0°06'28" E 165 FT; TH N 89°57'44" E 10 FT; TH S 0°06'28" W 165 FT TO THE S LN OF SEC 15; TH S 89°57'44" W ALG THE S LN OF SD SEC 15, 10 FT TO THE POB. CONT. 0.038 ACRES. (WENT TO 12-087-0111)

PRIOR SERIALS: 12:087:0092

FUTURE SERIALS:

LIDP	LAND INFO SYSTEM	DISPLAY PARCEL INFORMATION
------	------------------	----------------------------

(54)12:087:0111	PARCEL VALID: 02/05/93 TO PRESENT	INFO AS OF DATE: 04/23/98
------------------	-----------------------------------	---------------------------

LOCATE: 15 4N 2W SW1/4

TAX NAME AND ADDRESS FOR TAX YEAR 1999:	TAXED
---	-------

BARBER, FARREL C & B CHRIS-ETAL

% BARBARA C STEELE 1834 WEST 2700 SOUTH SYRACUSE
--

PROP ADDR:

LEGAL DESCRIPTION:

BEG AT A PT 13.0 CHS E OF THE SW COR OF SEC 15-T4N-R2W SLM & RUN TH N 165 FT; TH E 110 FT; TH S 165 FT; TH W 110 FT TO THE POB. CONT. 0.415 ACRES.

(RESERVING A LIFE ESTATE TO VERN E STEELE, AS LONG AS HE REMAINS A RESIDENT OF S D PPTY)

PRIOR SERIALS:	12:087:0092
----------------	-------------

FUTURE SERIALS:	
-----------------	--

LIDP	LAND INFO SYSTEM	DISPLAY PARCEL INFORMATION
------	------------------	----------------------------

(54)12:087:0119	PARCEL VALID: 01/31/94 TO PRESENT	INFO AS OF DATE: 04/23/98
------------------	-----------------------------------	---------------------------

LOCATE: 15 4N 2W SW1/4

TAX NAME AND ADDRESS FOR TAX YEAR 1999:	TAXED
---	-------

DANGEL, ERIKA E AND EAMES, ROBERT O

2380 SOUTH 4000 WEST SYRACUSE UT 84075
--

PROP ADDR:

LEGAL DESCRIPTION:

BEG AT A PT ON THE S LINE OF THE 1/4 SEC SD PT BEING 758.00 FT N 89°57'44" E ALG THE SEC LINE FR THE SW COR OF THE SW 1/4 OF SEC 15-T4N-R2W SLM & RUN TH N 0°06'28" E 165.00 FT; TH N 89°57'44" E 90.00 FT; TH S 0°06'28" W 165.00 FT TO THE SEC LINE; TH S 89°57'44" W 90.00 FT ALG SD LINE TO THE POB. LESS & EXCEPTING ANY PART OF SD PPTY LINE WITHIN 2700 S STR. CONT. 0.273 ACRES. ACREAGE IS LESS ST REET

PRIOR SERIALS:	12:087:0117
----------------	-------------

FUTURE SERIALS:	
-----------------	--

SERIAL# 12:087:0118 ACRES 6.828 ACRES PAGE 1. INFO DATE 04/23/98
TAX NAME 1999: HART, BRAD J & ROBIN
PROP. ADDRESS: E 1399480 B 2279 P 1477

LEGAL DESCRIPTION:

BEING PART OF THE SW 1/4 OF SEC 15-T4N-R2W, SLM: BEG AT A PT ON THE S LN OF SEC 15, SD PT BEING N 89^75'44" E 588.5 FT FR THE SW COR OF SD SEC 15, & RUN TH N 0^06'28" E 345.7 FT; TH N 89^57'44" E 269.5 FT; TH S 0^06'28" E 180.7 FT; TH S 89^57'44" W 10 FT; TH S 0^06'28" W 165 FT; TH S 89^57'44" W ALG THE SEC LN 259.50 FT TO THE POB. CONT. 2.101 ACRES M/L TOGETHER WITH A DESC R/W. ALSO: BEING PART OF THE SW 1/4 OF SEC 15-T4N-R2W SLM. DESC AS FOLLOWS: BEG AT A PT N 89^57'44" E 429.00 FT & N 0^06'28" E 164.00 FT & S 89^57'44" W 87.50 FT & N 0^06'28" E 82.80 FT & S 89^57'44" W 176.50 FT & N 0^06'28" E 107.4 FT FR THE SW COR OF SD SEC 15 & RUN TH N 89^57'44" E 423.5 FT; TH S 0^06'28" W 8.5 FT; TH S 89^57'44" W 423.5 FT; TH N 0^06'28" E 8.5 FT TO POB. CONT. 0.082 ACRES. ALSO: BEING PART OF THE SW 1/4 OF SEC 15-T4N-R2W SLM; DESC AS FOLLOWS: BEG AT A PT N 89^57'44" E 588.5 FT & N 0^06'28" E 347.7 FT FR THE SW COR OF SD SEC 15 & RUN TH N 0^06'28" E 8.5 FT; TH N 89^57'44" E 269.5 FT; TH S 0^06'28" E 8.5 FT; TH S 89^57'44" W 269.5 FT TO THE POB. CONT. 0.053 ACRES M/L. ALSO: BEING PART OF THE SW 1/4 OF SEC 15-T4N-R2W SLM; BEG AT A PT N 89^57'44" E 429 FT & N 0^06'28" E 164.0 FT & S 89^57'44" W 87.50 FT & N 0^06'28" E 82.80 FT & S 89^57'44" W 176.50 FT & N 0^

(54)12:106:0039 PARCEL VALID: 10/03/97 TO PRESENT INFO AS OF DATE: 04/23/98
LOCATE: 22 4N 2W SE
TAX NAME AND ADDRESS FOR TAX YEAR 1999: TAXED
FAILONI, JOSEPH L & MARLENE L--TRUSTEES
3324 SOUTH 1000 WEST SYRACUSE UT 84075
PROP ADDR:

LEGAL DESCRIPTION:

BEG 750 FT S FR E 1/4 COR OF SEC 22-T4N-R2W, SLM; TH S 89^38'30" W 500 FT; TH S 150 FT; TH N 89^38'30" E 500 FT; TH N 150 FT TO POB. LESS TO STREET CONT. 1.61 ACRES ALSO: BEG AT A PT S 600 FT ALG SEC LINE FR E 1/4 COR OF SEC 22-T4N-R2W, SLM; TH S 150 FT; TH S 89^38'30" W 500 FT; TH N 150 FT; TH N 89^38'30" E 500 FT TO POB. LESS TO STREET CONT. 1.61 ACRES ALSO: BEG 900 FT S ALG SEC LINE FR E 1/4 COR OF SEC 22-T4N-R2W, SLM; TH S 150 FT; TH S 89^38'30" W 290.4 FT PARALLEL TO N LINE SE 1/4 SD SEC; TH N 150 FT, TH N 89^38'30" E 290.4 FT TO POB. LEETC. (SEE LILD FOR MORE). CONTAINS 4.11 ACRES

PRIOR SERIALS: 12:106:0002 12:106:0030-0031

FUTURE SERIALS:

(54)12:108:0001 PARCEL VALID: ----- TO PRESENT INFO AS OF DATE: 04/23/98

LOCATE: 23 4N 2W NW1/4

TAX NAME AND ADDRESS FOR TAX YEAR 1999: TAXED

MCCONKIE, BRYCE J & LYNNETTE T
869 WEST 2700 SOUTH SYRACUSE UT 84075

PROP ADDR: 869 WEST 2700 SOUTH SYRACUSE E 1399480 B 2279 P 1478

LEGAL DESCRIPTION:

BEG AT A PT 655 FT E & 33 FT S OF NW COR OF SEC 23-T4N-R2W SLM; & RUN TH E 100 FT; TH S 120 FT; TH W 100 FT; TH N 120 FT TO POB. SUBJ TO ESMT OVER W 10 FT OF SD LOT. CONT. 0.28 ACRES.

OLD PRIOR SERIAL: SY 176-1

PRIOR SERIALS:

FUTURE SERIALS:

(54)12:108:0002 PARCEL VALID: ----- TO PRESENT INFO AS OF DATE: 04/23/98

LOCATE: 23 4N 2W NW

TAX NAME AND ADDRESS FOR TAX YEAR 1999: TAXED

EDWARDS, DAVID A & GLENNA C
507 WEST 2700 SOUTH SYRACUSE UT 84075

PROP ADDR: 507 WEST 2700 SOUTH SYRACUSE

LEGAL DESCRIPTION:

BEG AT THE NE COR OF THE NW1/4 OF SEC 23-T4N-R2W; SLM; TH W 80 FT; TH S 200 FT; TH E 80 FT; TH N 200 FT TO THE POB. CONT. 0.365 ACRES

PRIOR SERIALS:

FUTURE SERIALS:

(54)12:108:0003 PARCEL VALID: ----- TO PRESENT INFO AS OF DATE: 04/23/98
LOCATE: 23 4N 2W NW
TAX NAME AND ADDRESS FOR TAX YEAR 1999: TAXED
WAYNELL INVESTMENT COMPANY L L C
2841 SOUTH BLUFF ROAD SYRACUSE UT 84075
PROP ADDR: 2751 SOUTH 1000 WEST SYRACUSE E 1399480 B 2279 P 1479

LEGAL DESCRIPTION:
BEG N 89^57'35" E 177 FT & S 0^14'02" W 33 FT FR NW COR OF SEC 23-T4N-R2W SLM:
& RUN TH S 0^14'02" W 232 FT; TH N 89^57'35" E 64.16 FT; TH N 0^14'02" E 232.0 F
T; TH S 89^57'35" W 64.16 FT TO POB. CONT. 0.332 ACRES

OLD PRIOR SERIAL: SY 176-6-1
PRIOR SERIALS:

FUTURE SERIALS:

(54)12:108:0011 PARCEL VALID: ----- TO PRESENT INFO AS OF DATE: 04/23/98
LOCATE: 23 4N 2W SW
TAX NAME AND ADDRESS FOR TAX YEAR 1999: TAXED
YAMADA, MASARU & KIYOKO K-TRUSTEES
3231 SOUTH 1000 WEST SYRACUSE UT 84075
PROP ADDR: 3231 SOUTH 1000 WEST SYRACUSE

LEGAL DESCRIPTION:
BEG AT NW COR OF SW1/4 SEC 23, T4N-R2W, SLM; TH S 300 FT; E 150 FT; N 300 FT;
TH W 150 FT TO BEG, CONT. 1.03 ACRE.

OLD PRIOR SERIAL: SY-172-1
PRIOR SERIALS:

FUTURE SERIALS:

LIDP LAND INFO SYSTEM DISPLAY PARCEL INFORMATION

(54)12:108:0013 PARCEL VALID: ----- TO PRESENT INFO AS OF DATE: 04/23/98
LOCATE: 23 4N 2W NW
TAX NAME AND ADDRESS FOR TAX YEAR 1999: TAXED
THURGOOD, CAROLL H & BOYD T - TRUSTEES
(CAROL ANN BODILY) 2178 SOUTH 1000 WEST SYRACUSE
PROP ADDR: 889 WEST 2700 SOUTH SYRACUSE

LEGAL DESCRIPTION:
BEG N 89°57'35" E 455 FT FR NW COR SEC 23-T4N-R2W; SLM: TH S 0°14'02" W 153 FT;
TH N 89°57'35" E 100 FT; TH N 0°14'02" E 153 FT TO SEC LINE & CEN LINE OF RD; TH
S 89°57'35" W 100 FT TO POB. CONT. 0.35 ACRES

PRIOR SERIALS:

FUTURE SERIALS:

LIDP LAND INFO SYSTEM DISPLAY PARCEL INFORMATION

(54)12:108:0015 PARCEL VALID: ----- TO PRESENT INFO AS OF DATE: 04/23/98
LOCATE:
TAX NAME AND ADDRESS FOR TAX YEAR 1999: TAXED
ISAKSON, ROBERT D & REBECCA S
3407 SOUTH 1000 WEST SYRACUSE UT 84075
PROP ADDR: 3407 SOUTH 1000 WEST SYRACUSE

LEGAL DESCRIPTION:
BEG ON CEN LINE OF ST AT PT S 1198.20 FT ALG SEC LINE FR NW COR OF SW1/4 SEC
23; T4N-R2W; SLM: TH N 89°51'20"E 348.48 FT; TH S 125 FT; TH S 89°51'20"W
348.48 FT TO CEN SD ST; TH N 125 FT ALG SD CEN LINE TO POB. CONT. 1.00 ACRES

PRIOR SERIALS:

FUTURE SERIALS:

LIDP LAND INFO SYSTEM DISPLAY PARCEL INFORMATION

(54)12:108:0016 PARCEL VALID: ----- TO PRESENT INFO AS OF DATE: 04/23/98

LOCATE:

TAX NAME AND ADDRESS FOR TAX YEAR 1999: TAXED
WHITE, JAMES R & SHIRLEE A
3381 SOUTH 1000 WEST SYRACUSE UT 84075
PROP ADDR: 3381 SOUTH 1000 WEST SYRACUSE

LEGAL DESCRIPTION:
BEG ON E LINE OF ST S 1073.2 FT ALG SEC LINE & N 89^51'20" E 33 FT FR NW COR OF
SW1/4 SEC 23; T4N-R2W; SLM: TH N 89^51'20" E 315.48 FT; TH S 125 FT; TH S 89^51
'20" W 315.48 FT TO E LINE SD STR; TH N 125 FT ALG SD E LINE TO POB.
CONT. 0.905 ACRES.

OLD PRIOR SERIAL: SY 173C-2
PRIOR SERIALS:

FUTURE SERIALS:

LIDP LAND INFO SYSTEM DISPLAY PARCEL INFORMATION

(54)12:108:0017 PARCEL VALID: ----- TO PRESENT INFO AS OF DATE: 04/23/98

LOCATE: 23 4N 2W NW1/4

TAX NAME AND ADDRESS FOR TAX YEAR 1999: TAXED
BUTTERFIELD, GLORIA L
879 WEST 2700 SOUTH SYRACUSE UT 84075
PROP ADDR: 879 WEST 2700 SOUTH SYRACUSE

LEGAL DESCRIPTION:
BEG S 89^57'35" E 555 FT FROM NW COR SEC 23; T4N-R2W; SLM: TH S 0^14'02" W 153 F
T; TH N 89^57'35" E 100 FT; TH N 0^14'02" E 153 FT TO SEC LINE & CEN OF ROAD; TH
S 89^57'35" W 100 FT TO POB. CONT 0.35 ACRES.

OLD PRIOR SERIAL: SY-176-3
PRIOR SERIALS:

FUTURE SERIALS:

E 1399480 B 2279 P 1482

LIDP LAND INFO SYSTEM DISPLAY PARCEL INFORMATION

(54)12:108:0018 PARCEL VALID: ----- TO PRESENT INFO AS OF DATE: 04/23/98
LOCATE: 23 4N 2W

TAX NAME AND ADDRESS FOR TAX YEAR 1999: TAXED
BURRESS, LLOYD M & LESLIE J
3409 SOUTH 1000 WEST SYRACUSE UT 84075
PROP ADDR: 3409 SOUTH 1000 WEST SYRACUSE

LEGAL DESCRIPTION:

BEG ON E LINE OF STR S 1323.20 FT ALONG SEC LN & N 89°51'20" E 33 FT FR NW COR
OF SW 1/4 SEC 23-T4N-R2W, SLM: TH N 89°51'20" E 315.48 FT; TH S 125 FT; TH S 89
°51'20" W 315.48 FT TO E LN SD STR; TH N 125 FT ALG SD E LN TO POB. CONT. 0.9
05 ACRES.

OLD PRIOR SERIAL: SY 172-2
PRIOR SERIALS:

FUTURE SERIALS:

LIDP LAND INFO SYSTEM DISPLAY PARCEL INFORMATION

(54)12:108:0019 PARCEL VALID: ----- TO PRESENT INFO AS OF DATE: 04/23/98
LOCATE: 23 4N 2W

TAX NAME AND ADDRESS FOR TAX YEAR 1999: TAXED
JOHNSON, DARRELL KENT & JUDY ANN
2813 SOUTH 1000 WEST SYRACUSE UT 84075
PROP ADDR: 2813 SOUTH 1000 WEST SYRACUSE

LEGAL DESCRIPTION:

BEG S 0°14'02"W 548.48 FT & N 89°57'35" E 33 FT FR NW COR SEC 23; T4N-R2W; SLM:
TH N 89°57'35"E 200 FT; TH S 00°14'02"W 110 FT; TH S 89°57'35" W 200 FT; TH N 00
°14'02" E 110 FT TO POB. SUBJECT TO EASEMENT OVER S 6.0 FT SD TRACT. CONT 0.50
ACRES.

OLD PRIOR SERIAL: SY-175-1-1
PRIOR SERIALS:

FUTURE SERIALS:

LIDP LAND INFO SYSTEM DISPLAY PARCEL INFORMATION

(54)12:108:0021 PARCEL VALID: ----- TO PRESENT INFO AS OF DATE: 04/23/98
LOCATE: 23 4N 2W

TAX NAME AND ADDRESS FOR TAX YEAR 1999: TAXED

VOLK, L WAYNE & KAYE JACOBS
2783 SOUTH 1000 WEST SYRACUSE UT 84075
PROP ADDR: 2783 SOUTH 1000 WEST SYRACUSE

LEGAL DESCRIPTION:

BEG S 0°14'02" W 380 FT & N 89°57'35" E 33.0 FT FROM NW CORNER SEC 23; T4N-R2W;
SLM: TH N 89°57'35" E 200 FT; TH S 00°14'02" W 113.48 FT; TH S 89°57'35" W 200 F
T; TH N 00°14'02" E 113.48 FT TO THE POB. CONT. 0.52 ACRES.

OLD PRIOR SERIAL: SYR 176-5
PRIOR SERIALS:

FUTURE SERIALS:

LIDP LAND INFO SYSTEM DISPLAY PARCEL INFORMATION

(54)12:108:0025 PARCEL VALID: ----- TO PRESENT INFO AS OF DATE: 04/23/98
LOCATE: 23 4N 2W NW

TAX NAME AND ADDRESS FOR TAX YEAR 1999: TAXED

DUDLEY, NORMAN & JEANETTE
2787 OAK LANE LAYTON UT 84040
PROP ADDR: 2935 SOUTH 1000 WEST SYRACUSE

LEGAL DESCRIPTION:

BEG AT SW COR OF NW 1/4 OF NW 1/4 OF SEC 23; T4N-R2W; SLM: WH PT IS BEG 660 FT
M/L S OF NW COR OF S 1/2 OF NW 1/4 OF NW 1/4 OF SD SEC 23, & RUN TH N 100 FT; TH
E 251 FT; TH S 100 FT; TH W 251 FT TO POB. CONT. 0.58 ACRES

OLD PRIOR SERIAL: SY 174-2-1
PRIOR SERIALS:

FUTURE SERIALS:

LIDP LAND INFO SYSTEM DISPLAY PARCEL INFORMATION

(54)12:108:0026 PARCEL VALID: ----- TO PRESENT INFO AS OF DATE: 04/23/98
LOCATE:

TAX NAME AND ADDRESS FOR TAX YEAR 1999: TAXED
SHIREL INVESTMENT CO
2650 SOUTH 2000 WEST SYRACUSE UT 84075
PROP ADDR: 2751 SOUTH 1000 WEST SYRACUSE

LEGAL DESCRIPTION:

BEG N 89°57'35"E 241.16 FT & S 0°14' 02"W 33 FT FR NW COR OF SEC 23; T4N
R2W; SLM: RUN TH S 0°14'02"W 232 FT; TH N 89°57'35"E 60.84 FT; TH N 0°14'
02" E 232 FT; TH S 89°57'35"W 60.84 FT TO THE POB. CONT. .333 ACRES

OLD PRIOR SERIAL: SY 176-6

PRIOR SERIALS:

FUTURE SERIALS:

LIDP LAND INFO SYSTEM DISPLAY PARCEL INFORMATION

(54)12:108:0028 PARCEL VALID: ----- TO PRESENT INFO AS OF DATE: 04/23/98
LOCATE:

TAX NAME AND ADDRESS FOR TAX YEAR 1999: TAXED
GAILEY, RANDY S & TERRI N
849 WEST 2700 SOUTH SYRACUSE UT 84075
PROP ADDR: 849 WEST 2700 SOUTH SYRACUSE

LEGAL DESCRIPTION:

BEG N 89°57'35"E 755 FT FR TH NW COR OF SEC 23; T4N-R2W; SLM: TH S 0°14'02"W 153
FT; TH N 89°57'35"E 100 FT; TH N 0°14' 02"E 153 FT TO TH SEC LN & CENTER OF RD;
TH S 89°57'35"W 100 FT TO THE POB. CONT. .35 ACRES

PRIOR SERIALS:

FUTURE SERIALS:

LIDP LAND INFO SYSTEM DISPLAY PARCEL INFORMATION

(54)12:108:0029 PARCEL VALID: ----- TO PRESENT INFO AS OF DATE: 04/23/98
LOCATE: 23 4N 2W NW1/4
TAX NAME AND ADDRESS FOR TAX YEAR 1999: TAXED
HARRIS, EDISON G
682 WEST ANTELOPE DRIVE LAYTON UT 84041
PROP ADDR: 3111 SOUTH 1000 WEST SYRACUSE

LEGAL DESCRIPTION:
BEG 60 FT N OF SW COR OF N 1/2 OF S 1/2 OF SW 1/4 OF NW 1/4 OF SEC 23-T4N-2W; SLM & RUN TH N 125 FT ALG SEC LN; TH E 200 FT; TH S 125 FT PAR TO SD SEC LN; TH W 200 FT TO POB. SUBJ TO R/W FOR RD. CONT. 0.60 ACRES.

OLD PRIOR SERIAL: SY-177-1A
PRIOR SERIALS:

FUTURE SERIALS:

LIDP LAND INFO SYSTEM DISPLAY PARCEL INFORMATION

(54)12:108:0034 PARCEL VALID: ----- TO PRESENT INFO AS OF DATE: 04/23/98
LOCATE: 23 4N 2W NW
TAX NAME AND ADDRESS FOR TAX YEAR 1999: TAXED
BENNETT, KATHRYN S & VANCE T - TRUSTEES
2350 WEST 2700 SOUTH SYRACUSE UT 84075
PROP ADDR: 829 WEST 2700 SOUTH SYRACUSE

LEGAL DESCRIPTION:
BEG AT APT 330 FT S OF NW COR OF S1/2 OF NW1/4 OF NW1/4 OF SEC 23, T4N-R2W; SLM; TH S 165 FT; TH E 20 CHS; TH N 165 FT; TH W 20 CHS TO POB. CONT. 5.00

PRIOR SERIALS:

FUTURE SERIALS:

LIDP

LAND INFO SYSTEM

E 1399480 B 2279 P 1486
DISPLAY PARCEL INFORMATION

(54)12:108:0035 PARCEL VALID: ----- TO PRESENT INFO AS OF DATE: 04/23/98

LOCATE: 23 4N 2W NW

TAX NAME AND ADDRESS FOR TAX YEAR 1999:

TAXED

BENNETT, KATHRYN S & VANCE T - TRUSTEES

2350 WEST 2700 SOUTH SYRACUSE UT 84075

PROP ADDR:

LEGAL DESCRIPTION:

BEG 495 FT S OF NW COR OF S1/2 OF NW1/4 OF NW1/4 OF SEC 23; T4N-R2W; SLM: RUN TH S 65 FT; TH E 251 FT; TH S 100 FT; TH E 1069 FT; TH N 165 FT; TH W 20 CHS TO POB. CONT. 4.42 ACRES

PRIOR SERIALS:

FUTURE SERIALS:

LIDP

LAND INFO SYSTEM

DISPLAY PARCEL INFORMATION

(54)12:108:0040 PARCEL VALID: ----- TO PRESENT INFO AS OF DATE: 04/23/98

LOCATE: 23 4N 2W

TAX NAME AND ADDRESS FOR TAX YEAR 1999:

TAXED

THURGOOD, COLIN K & TERRI

3185 SOUTH 1000 WEST SYRACUSE UT 84075

PROP ADDR: 3185 SOUTH 1000 WEST SYRACUSE

LEGAL DESCRIPTION:

BEG ON THE E LINE OF A STR AT A PT 33.0 FT E & 63 FT N OF THE SW COR OF THE NW 1/4 OF SEC 23-T4N-R2W SLM & RUN TH N 102.0 FT ALG SD STR; TH E 30 RODS; TH S 10 RODS; TH W 375.0 FT; TH N 63.0 FT; TH W 120.0 FT TO THE POB. CONT. 1.705 ACRES.

PRIOR SERIALS:

FUTURE SERIALS:

12:108:0094

LIDP LAND INFO SYSTEM DISPLAY PARCEL INFORMATION

(54)12:108:0042 PARCEL VALID: ----- TO PRESENT INFO AS OF DATE: 04/23/98
LOCATE: 23 4N 2W

TAX NAME AND ADDRESS FOR TAX YEAR 1999: TAXED
CLARK, GEORGE & BONNEE
1717 NORTH 1500 WEST FARMINGTON UT 84025
PROP ADDR: 706 WEST 3700 SOUTH SYRACUSE

LEGAL DESCRIPTION:
BEG 803 FT W FR SE COR SW 1/4 SEC 23, TP 4N, RG 2W, SLM, W 543.4 FT, N 45^35' W
4.64 CHS, E 6.21 CHS, N 36.75 CHS, E 9.50 CHS, S 2435 FT, W 275 FT, S 205 FT TO
THE BEG. CONT. 37.36 ACRES. BEG 22.20 CHS S FR NW COR OF SW 1/4 OF S
EC 23, 4N, 2W, SLM, E 22.50 CHS, S 4.66 CHS, W 19 CHS, N 52^10' W 4.40 CHS, N 2
CHS TO BEG. CONT. LESS ST. 9.80 ACRES. BEG 22.50 CHS E 3.25 CHS N FROM SW CORNE
R OF SEC 23, 4N, 2W, SLM, W 6.21 CHS, N 45^35' W, 1.81 CHS, N 53^10' W 14.35 CHS
, E 19 CHS, S 9.89 CHS TO BEG. CONT. LESS ST 11.50 ACRES. TOTAL 58.66 ACRES.
.....ETC. (SEE LILD FOR MORE). CONTAINS 58.66 ACRES

OLD PRIOR SERIAL: H 3060
PRIOR SERIALS:

FUTURE SERIALS:

LIDP LAND INFO SYSTEM DISPLAY PARCEL INFORMATION

(54)12:108:0043 PARCEL VALID: ----- TO PRESENT INFO AS OF DATE: 04/23/98
LOCATE: 23 4N 2W

TAX NAME AND ADDRESS FOR TAX YEAR 1999: TAXED
YAMANE, SAMMY I & ARLENE S - CO-TRUSTEES
697 WEST 2700 SOUTH SYRACUSE UT 84075
PROP ADDR: 697 WEST 2700 SOUTH SYRACUSE

LEGAL DESCRIPTION:
COM 80 RDS E FR NW COR OF SEC 23, T4N-R2W SLM, S 1389 FT, E 2 RDS, S 681 FT, SE'L
Y 460 FT, E 95 FT, N 2490 FT, W 20 RDS TO COM. CONT. 16.93 ACRES.

PRIOR SERIALS:

FUTURE SERIALS:

E 1399480 B 2279 P 1488

LIDP LAND INFO SYSTEM DISPLAY PARCEL INFORMATION

(54)12:108:0076 PARCEL VALID: ----- TO PRESENT INFO AS OF DATE: 04/23/98

LOCATE:

TAX NAME AND ADDRESS FOR TAX YEAR 1999: TAXED

COOK, LEO J & MARLENE C

675 WEST 2700 SOUTH SYRACUSE UT 84075

PROP ADDR: 675 WEST 2700 SOUTH SYRACUSE

LEGAL DESCRIPTION:

BEG 100 RDS E FR NW COR SEC 23, T4N-
N 32 RDS; TH W 115 FT TO THE POB.

R2W SLM: TH S 32 RDS; TH E 115 FT; TH
CONT. 1.40 ACRES

PRIOR SERIALS:

FUTURE SERIALS:

LIDP LAND INFO SYSTEM DISPLAY PARCEL INFORMATION

(54)12:108:0094 PARCEL VALID: 01/01/84 TO PRESENT INFO AS OF DATE: 04/23/98

LOCATE: 23 4N 2W

TAX NAME AND ADDRESS FOR TAX YEAR 1999: TAXED

SESSIONS, HEIDI & TIMOTHY

3193 SOUTH 1000 WEST SYRACUSE UT 84075

PROP ADDR: 3193 SOUTH 1000 WEST SYRACUSE

LEGAL DESCRIPTION:

BEG ON THE E LN OF A STR AT A PT 33.0 FT E OF THE SW COR OF THE NW 1/4 OF SEC 23
, T4N-R2W SLM, & RUN TH N 63.0 FT ALG SD STR; TH E 120.0 FT; TH S 63.0 FT; TH W
120.0 FT TO THE POB. CONT. 0.17 ACRES.

OLD PRIOR SERIAL: SY 183-1

PRIOR SERIALS: 12:108:0040

FUTURE SERIALS:

E 1399480 B 2279 P 1489

LIDP LAND INFO SYSTEM DISPLAY PARCEL INFORMATION

(54)12:108:0095 PARCEL VALID: 03/20/84 TO PRESENT INFO AS OF DATE: 04/23/98
LOCATE: 23 4N 2W NW1/4
TAX NAME AND ADDRESS FOR TAX YEAR 1999: TAXED
CLARK, RONALD B & HELENA V
829 WEST 2700 SOUTH SYRACUSE UT 84075
PROP ADDR: 829 WEST 2700 SOUTH SYRACUSE

LEGAL DESCRIPTION:
BEG AT A PT WH IS N 89°57'35" E 855.0 FT ALG THE SEC LN FR THE NW COR OF SEC 23,
T4N-R2W; SLM: & RUN TH S 0°14'02" W 153.0 FT; TH N 89°57'35" E 100 FT; TH N 0°1
4'02" E 153.0 FT TO THE SEC LN & CENTER LN OF THE ROAD; TH S 89°57'35" W 100.0 F
T TO THE POB. CONT. 0.35 ACRES

PRIOR SERIALS: 12:108:0032

FUTURE SERIALS:

LIDP LAND INFO SYSTEM DISPLAY PARCEL INFORMATION

(54)12:108:0099 PARCEL VALID: 11/19/86 TO PRESENT INFO AS OF DATE: 04/23/98
LOCATE: 23 4N 2W SW1/4
TAX NAME AND ADDRESS FOR TAX YEAR 1999: TAXED
HUGIE, JON L & KAREN A
3309 SOUTH 1000 WEST SYRACUSE UT 84075
PROP ADDR: 3309 SOUTH 1000 WEST SYRACUSE

LEGAL DESCRIPTION:
BEG ON THE E'LY LN OF A STR AT A PT WH IS S 0°15'12" W 823.2 FT ALG THE SEC LN &
N 89°51'20" E 33.0 FT FR THE W 1/4 COR OF SEC 23-T4N-R2W, SLM, & RUN TH N 89°51
'20" E 315.48 FT; TH N 0°15'12" E 125 FT; TH S 89°51'20" W 315.48 FT TO THE E'LY
LN OF SD STR; TH S 0°15'12" W 125 FT ALG THE E'LY LN OF SD STR TO THE POB.
CONT. 0.90 ACRES.

OLD PRIOR SERIAL: SY 172
PRIOR SERIALS: 12:108:0041

FUTURE SERIALS:

LIDP LAND INFO SYSTEM DISPLAY PARCEL INFORMATION

(54)12:108:0100 PARCEL VALID: 11/19/86 TO PRESENT INFO AS OF DATE: 04/23/98
LOCATE: 23 4N 2W SW1/4

TAX NAME AND ADDRESS FOR TAX YEAR 1999: TAXED
GAILEY, MICHAEL L & JAYNE CHRISTINE-TRUSTEES
3333 SOUTH 1000 WEST SYRACUSE UT 84075
PROP ADDR: 3333 SOUTH 1000 WEST SYRACUSE

LEGAL DESCRIPTION:
BEG ON THE E'LY LN OF 1000 W STR AT A PT S 0°15'12" W 948.2 FT ALG THE SEC LN &
N 89°51'20" E 33.0 FT FR THE W 1/4 COR OF SEC 23-T4N-R2W, SLM, & RUN TH N 89°51'
20" E 315.48 FT; TH N 0°15'12" E 125 FT; TH S 89°51'20" W 315.48 FT TO THE E'LY
LN OF SD STR; TH S 0°15'12" W 125 FT ALG THE E'LY LN OF SD STR TO THE POB.
CONT. 0.90 ACRES.

OLD PRIOR SERIAL: SY 172
PRIOR SERIALS: 12:108:0041

FUTURE SERIALS:

LIDP LAND INFO SYSTEM DISPLAY PARCEL INFORMATION

(54)12:108:0112 PARCEL VALID: 11/27/87 TO PRESENT INFO AS OF DATE: 04/23/98
LOCATE: 23 4N 2W

TAX NAME AND ADDRESS FOR TAX YEAR 1999: EXEMT
CORPORATION OF PRESIDING BISHOP OF LDS CHURCH
22ND FLOOR 50 EAST NORTH TEMPLE SALT LAKE CITY
PROP ADDR: 569 WEST 2700 SOUTH SYRACUSE

LEGAL DESCRIPTION:
BEG 80 FT W OF THE NE COR OF NW 1/4 OF SEC 23-T4N-R2W, SLM: TH S 200 FT; TH E 8
0.0 FT; TH S 2407.0 FT TO A PT 33.0 FT; N OF THE CEN OF SD SEC 23; TH W 33.0 FT
TH S 33.0 FT TH W 957.0 FT; TH N 128.0 RODS TO A PT 32.0 RODS S OF THE N LN OF S
D SEC; TH E 20 RODS; TH N 199.5 FT; TH E 10 RODS; TH N 328.5 FT; TH E 415.0 FT T
O THE POB. CONT. 54.66 ACRES. (WENT TO 12-108-0113)

PRIOR SERIALS: 12:108:0074

FUTURE SERIALS:

E 1399480 B 2279 P 1492

LIDP LAND INFO SYSTEM DISPLAY PARCEL INFORMATION

(54)12:108:0133 PARCEL VALID: 03/31/92 TO PRESENT INFO AS OF DATE: 04/23/98

LOCATE: 23 4N 2W

TAX NAME AND ADDRESS FOR TAX YEAR 1999:

TAXED

BENNETT, NORMAN J & CAROL A - TRUSTEES

2876 SOUTH 1000 WEST SYRACUSE UT 84075

PROP ADDR: 2881 SOUTH 1000 WEST SYRACUSE

LEGAL DESCRIPTION:

BEG AT A PT E 138.0 FT FR THE NW COR OF S 1/2 OF NW 1/4 OF NW 1/4 OF SEC 23-T4N-R2W SLM; & RUN TH S 190 FT; TH W 138.0 FT; TH S 140 FT; TH E 20 CHS; TH N 330 FT ; TH W 1182 FT TO POB. CONT. 9.398 ACRES. (WENT TO 12-108-0135 & 0136)

PRIOR SERIALS: 12:108:0118

FUTURE SERIALS:

LIDP LAND INFO SYSTEM DISPLAY PARCEL INFORMATION

(54)12:108:0136 PARCEL VALID: 03/31/92 TO PRESENT INFO AS OF DATE: 04/23/98

LOCATE: 23 4N 2W NW1/4

TAX NAME AND ADDRESS FOR TAX YEAR 1999:

TAXED

ROBINETT, TIMOTHY E & KARLA K

2849 SOUTH 1000 WEST SYRACUSE UT 84075

PROP ADDR: 2849 SOUTH 1000 WEST SYRACUSE

LEGAL DESCRIPTION:

BEG AT A PT WH IS S 95 FT & E 30 FT FR THE NW COR OF THE S 1/2 OF THE NW 1/4 OF THE NW 1/4 OF SEC 23-T4N-R2W SLM & RUN TH S 95 FT; TH E 108 FT; TH N 95 FT; TH W 108 FT TO THE POB. CONT. 0.236 ACRES (WENT TO CITY STREET)

PRIOR SERIALS: 12:108:0118-0119

FUTURE SERIALS:

LIDP LAND INFO SYSTEM DISPLAY PARCEL INFORMATION

(54)12:108:0148 PARCEL VALID: 12/28/93 TO PRESENT INFO AS OF DATE: 04/23/98
LOCATE: 23 4N 2W NW1/4

TAX NAME AND ADDRESS FOR TAX YEAR 1999: TAXED
NIEDERHAUSER, SHAUNA L & LYNN B- TR'S AND JONES, SHAMRA B
1474 COBBLE STONE LANE ST GEORGE UT 84790
PROP ADDR: 2957 SOUTH 1000 WEST SYRACUSE

LEGAL DESCRIPTION:
BEG E 33 FT FR THE NW COR OF THE SW 1/4 OF THE NW 1/4 OF SEC 23-T4N-R2W SLM; & R
UN TH E 133 FT; TH S 102.48 FT; TH W 133 FT; TH N 102.48 FT TO THE POB. CONT.
0.313 ACRES.

PRIOR SERIALS: 12:108:0139

FUTURE SERIALS:

LIDP LAND INFO SYSTEM DISPLAY PARCEL INFORMATION

(54)12:108:0163 PARCEL VALID: 10/13/95 TO PRESENT INFO AS OF DATE: 04/23/98
LOCATE: 23 4N 2W NW

TAX NAME AND ADDRESS FOR TAX YEAR 1999: TAXED
TODD, MARK A & KRISTIN C
2977 SOUTH 1000 WEST SYRACUSE UT 84075
PROP ADDR:

LEGAL DESCRIPTION:
BEG ON THE E LINE OF A STR AT A PT N 0^14'02" E 1214.48 FT ALG THE SEC LINE & S
89^59'36" E 33 FT FR THE W 1/4 COR OF SEC 23-T4N-R2W, SLM, & RUN TH S 89^59'36"
E 145.20 FT; TH S 0^14'02" W 100 FT; TH N 89^59'36" W 145.20 FT TO THE E LINE OF
SD STR; TH N 0^14'02" E 100 FT ALG SD STR TO THE POB. CONT. 0.33 ACRES

PRIOR SERIALS: 12:108:0123

FUTURE SERIALS:

LIDP LAND INFO SYSTEM DISPLAY PARCEL INFORMATION

(54)12:108:0166 PARCEL VALID: 12/27/95 TO PRESENT INFO AS OF DATE: 04/23/98
LOCATE: 23 4N 2W NW

TAX NAME AND ADDRESS FOR TAX YEAR 1999: TAXED
BYRD, LES & SHIRLEY M
3151 SOUTH 1000 WEST SYRACUSE UT 84075
PROP ADDR:

LEGAL DESCRIPTION:
BEG 165 FT N & 264 FT E OF THE SW COR OF THE NW 1/4 OF SEC 23-T4N-R2W, SLM; TH N 1
65 FT, TH E 264 FT; TH S 165 FT; TH W 264 FT TO POB. CONT. 1.00 ACRE ALSO: B
EG 10 RDS N FR SW COR OF NW 1/4 OF SEC 23-T4N-R2W, SLM; TH N 10 RDS, TH E 264 FT
; TH S 10 RDS, TH W 264 FT TO THE POB. CONT. 1.00 ACRE TOTAL ACREAGE 2.00 ACR
ES

PRIOR SERIALS: 12:108:0012 12:108:0039

FUTURE SERIALS:

LIDP LAND INFO SYSTEM DISPLAY PARCEL INFORMATION

(54)12:108:0169 PARCEL VALID: 02/23/96 TO PRESENT INFO AS OF DATE: 04/23/98
LOCATE: 23 4N 2W NW

TAX NAME AND ADDRESS FOR TAX YEAR 1999: TAXED
COOK, LEO J & MARLENE C
675 WEST 2700 SOUTH SYRACUSE UT 84075
PROP ADDR:

LEGAL DESCRIPTION:
BEG 1765 FT E OF THE NW COR OF SEC 23-T4N-R2W, SLM; TH S 11 RDS, E 115 FT, N 11
RDS, W 115 FT TO THE POB. CONT. 0.48 ACRES

PRIOR SERIALS: 12:108:0075

FUTURE SERIALS:

LIDP LAND INFO SYSTEM DISPLAY PARCEL INFORMATION

(54)12:108:0170 PARCEL VALID: 02/23/96 TO PRESENT INFO AS OF DATE: 04/23/98
LOCATE: 23 4N 2W NW

TAX NAME AND ADDRESS FOR TAX YEAR 1999: TAXED
COOK, GLEN A & DEANNA M
633 WEST 2700 SOUTH SYRACUSE UT 84075
PROP ADDR:

LEGAL DESCRIPTION:
BEG 1880 FT E OF THE NW COR OF SEC 23-T4N-R2W, SLM; TH S 11 RDS, W 115 FT, S 21 RDS, E 215 FT, N 32 RDS, W 100 FT TO POB. CONT. 2.12 ACRES

PRIOR SERIALS: 12:108:0075

FUTURE SERIALS:

LIDP LAND INFO SYSTEM DISPLAY PARCEL INFORMATION

(54)12:108:0173 PARCEL VALID: 04/26/96 TO PRESENT INFO AS OF DATE: 04/23/98
LOCATE: 23 4N 2W NW

TAX NAME AND ADDRESS FOR TAX YEAR 1999: TAXED
JONES, MICHAEL M & SHAMRA B
2997 SOUTH 1000 WEST SYRACUSE UT 84075
PROP ADDR: 2997 SOUTH 1000 WEST SYRACUSE

LEGAL DESCRIPTION:
BEG ON THE E LINE OF A STR AT A PT N 0°14'02" E 983.17 FT ALG THE SEC LINE & S 8 9°59'36" E 33 FT FR THE W 1/4 COR OF SEC 23-T4N-R2W, SLM & RUN TH S 89°59'36" E 1287.54 FT; TH N 0°12'48" E 131.31 FT; TH N 89°59'36" W 1287.49 FT TO THE E LINE OF SD STR; TH S 0°14'02" W 131.31 FT ALG SD STR TO THE POB. CONT. 3.904 ACRES

PRIOR SERIALS: 12:108:0124

FUTURE SERIALS:

LILD

LAND INDEX SYSTEM

LEGAL DESCRIPTION

SERIAL# 12:108:0175 ACRES 15.88 ACRES PAGE 1.
TAX NAME 1999: YAMADA, MASARU & KIYOKO K-TRUSTEES
PROP. ADDRESS:

INFO DATE 04/23/98

E 1399480 B 2279 P 1496

LEGAL DESCRIPTION:

BEG AT A PT 300 FT S OF THE NW COR OF SW 1/4 OF SEC 23-T4N-R2W, SLM; TH E 150 FT ; TH N 300 FT; TH E 1335 FT; TH S 22.2 CHS; TH W 22.5 CHS; TH N 18 FT; TH N 89^5 1'20" E 348.48 FT; TH N 750 FT; TH S 89^51'20" W 348.48 FT; TH N 398.2 FT M/L TO POB. LESS TO 1701-330. LESS TO 1774-1215. LESS TO 1863-288. CONT. 30.85 A LSO LESS & EXCEPTING: BEG AT THE NE COR OF SILVER LAKE EST SUBD PLAT B, SD PT B EING ON THE 1/4 SEC LINE N 89^56'46" E 913.48 FT ALG THE 1/4 SEC LINE FR THE W 1/4 COR OF SEC 23-T4N-R2W, SLM, & RUN TH N 89^56'46" E 285.76 FT ALG THE 1/4 SEC LINE; TH S 0^15'12" W 536.30 FT; TH S 13^35'19" W 61.78 FT; TH S 0^15'12" W 125.00 FT; TH S 89^51'20" W 90.91 FT; TH S 87^57'09" W 60.32 FT; TH S 89^51'20" W 10 1.66 FT TO THE SE COR OF SILVER LAKE EST SUBD PLAT B; TH N 0^15'12" E 127.01 FT ALG THE E LINE OF SD SUBD; TH N 17^04'05" W 62.72 FT ALG THE E LINE OF SD SUBD; TH N 0^15'12" E 536.75 FT ALG THE E LINE OF SD SUBD TO THE POB. CONT 4.62 ACRE S LESS & EXCEPTING: PROPOSED SILVER LAKE ESTATES SUBD PLAT D DESC AS BEG AT A PT ON THE S LINE OF SILVER LAKE EST SUBD PLAT A SD PT BEING S 0^15'12" W 698.20 FT ALG THE SEC LINE & N 89^51'20" E 348.48 FT FR THE W 1/4 COR OF SEC 23-T4N-R2W , SLM; & RUN TH N 89^51'22" E 115.88 FT ALG THE S LINE OF SILVER LAKES SUBD PLAT

LILD

LAND INDEX SYSTEM

LEGAL DESCRIPTION

SERIAL# 12:108:0177 ACRES .86 ACRES PAGE 1.
TAX NAME 1999: BENNETT, ALLAN D
PROP. ADDRESS:

INFO DATE 04/23/98

LEGAL DESCRIPTION:

A PT OF THE NW 1/4 OF SEC 23-T4N-R2W SLM; BEG AT A PT ON THE S LINE OF 1000 N S TR WH IS N 89^57'35" E 302.00 FT ALG THE SEC LINE & S 0^14'02" W 33.00 FT FR THE NW COR OF SD SEC 23 & RUN TH N 89^57'35" E 153.00 FT ALG THE SEC LINE; TH S 0^1 4'2" W 120.00 FT; TH S 0^14'02" W 112.00 FT ALG THE W'LY LINE OF WALNUT GROVE SU BD, TH CONTINUING ALG SD SUBD S 89^57'35" W 10.05 FT & S 0^14'02" W 15.00 FT, TH S 89^57'35" W 142.95 FT; TH N 0^14'02" E 247.00 FT TO THE POB. CONT. 0.86 ACRE S

E 1399480 B 2279 P 1497

LILD	LAND INDEX SYSTEM	LEGAL DESCRIPTION
SERIAL# 12:108:0187	ACRES 4.23 ACRES	PAGE 1.
TAX NAME 1999: HALL ENTERPRISES INC		INFO DATE 04/23/98
PROP. ADDRESS:		

LEGAL DESCRIPTION: DELETED 02/11/98 FOR TAX YEAR 99
A PT OF THE NW 1/4 OF SEC 23-T4N-R2W, SLM DESC AS FOLLOWS: BEG AT A PT WH BEARS N 89°57'35"E (BASIS OF BEARING) 1047.28 FT ALG SEC LINE, FR THE NW COR OF SD SEC 23 & RUN TH N 89°57'35" E 272.75 FT, TH S 0°12'48" W 655.99 FT, TH S 89°53'15" W 263.96 FT TO THE E'LY LINE OF WALNUT GROVE SUBD PHASE II, TH 5 COURSES ALG SD SUBD AS FOLLOWS: N 0°06'45" W 109.35 FT, & N 21°04'10" W 64.25 FT & N 0°06'45" W 348.80 FT & N 89°53'15" E 17.75 FT & N 0°02'25" W 138.17 FT TO THE POB. CONT. 4.23 ACRES

LILD	LAND INDEX SYSTEM	LEGAL DESCRIPTION
SERIAL# 12:108:0193	ACRES .79 ACRES	PAGE 1.
TAX NAME 1999: MULFORD, WILMER W & GLADYS C		INFO DATE 04/23/98
PROP. ADDRESS: 3087 SOUTH 1000 WEST SYRACUSE		

LEGAL DESCRIPTION:
THE N 1/2 OF S 1/2 OF SW 1/4 OF NW 1/4 OF SEC 23-T4N-R2W, SLM: EXCEPTING THE FOLLOWING: BEG 60 FT N OF THE SW COR OF THE N 1/2 OF THE S 1/2 OF THE SW 1/4 OF THE NW 1/4 OF SD SEC 23 & RUN TH N 125 FT ALG THE SEC LINE; TH E 435 FT, TH S 125 FT PARALLEL TO SD SEC LINE; TH W 435 FT TO THE POB. ALSO LESS & EXCEPTING: BEG AT A PT ON THE SEC LINE, SD PT BEING N 0°14'02" E 329.24 FT FR THE W 1/4 COR OF SEC 23-T4N-R2W, SLM, & RUN TH N 0°14'02" E 60.00 FT ALG THE SEC LINE; TH N 89°56'04" E 208.00 FT, TH N 0°14'02" E 125.00 FT; TH N 89°56'04" E 27.44 FT TO A FENCE LINE; TH N 0°24'46" E 144.29 FT ALG THE SD FENCE LINE; TH N 89°55'21" E 1084.76 FT; TH S 0°12'48" W 329.51 FT; TH S 89°56'04" W 1320.77 FT TO THE POB. CONT. 0.79 ACRES

(54)12:108:0194 PARCEL VALID: 08/27/97 TO PRESENT INFO AS OF DATE: 04/23/98
LOCATE: 23 4N 2W NW

TAX NAME AND ADDRESS FOR TAX YEAR 1999: TAXED
SILVER LAKE ESTATES LLC E 1399480 B 2279 P 1499
2128 SOUTH 1000 WEST SYRACUSE UT 84075
PROP ADDR:

LEGAL DESCRIPTION:
BEG AT A PT ON THE SEC LINE, SD PT BEING N 0°14'02" E 329.24 FT FR THE W 1/4 COR
OF SEC 23-T4N-R2W, SLM; & RUN TH N 0°14'02" E 60.00 FT ALG THE SEC LINE; TH N 8
9°56'04" E 208.00 FT; TH N 0°14'02" E 125.00 FT; TH N 89°56'04" E 27.44 FT TO A
FENCE LINE; TH N 0°24'46" E 144.29 FT ALG THE SD FENCE LINE; TH N 89°55'21" E 10
84.76 FT; TH S 0°12'48" W 329.51 FT, TH S 89°56'04" W 1320.77 FT TO THE POB. CO
NT. 8.61 ACRES

PRIOR SERIALS: 12:108:0038 12:108:0085

FUTURE SERIALS:

(54)12:142:0001 PARCEL VALID: 08/07/85 TO PRESENT INFO AS OF DATE: 04/23/98
LOCATE: LOT: 1 KRISTALYN GARDENS 2

TAX NAME AND ADDRESS FOR TAX YEAR 1999: TAXED
WORTHEN, RODGER S & CONNIE J
684 SOUTH 2925 WEST SYRACUSE UT 84075
PROP ADDR: 684 SOUTH 2925 WEST SYRACUSE

LEGAL DESCRIPTION:
ALL OF LOT 1, KRISTALYN GARDENS #2. CONT. 0.23 ACRES.

OLD PRIOR SERIAL: SY 15
PRIOR SERIALS: 12:034:0004

FUTURE SERIALS:

E 1399480 B 2279 P 1500

LIDP

LAND INFO SYSTEM

DISPLAY PARCEL INFORMATION

(54)12:034:0001 PARCEL VALID: ----- TO PRESENT INFO AS OF DATE: 04/22/98
LOCATE: 4 4N 2W SW1/4 TAXED

TAX NAME AND ADDRESS FOR TAX YEAR 1999:
COOK, AMOS ROY JR
% DOUGLAS K. COOK 40 NORTH CENTER, SUITE 200 MESA
PROP ADDR: 277 SOUTH 3000 WEST SYRACUSE

LEGAL DESCRIPTION:
BEG 2 RDS E OF NW COR OF SW1/4 OF SEC 4 T4N, R2W, SLM, S 30.75 RDS, E 78 RDS, N
30.75 RDS, W 78 RDS TO BEG. CONT. 15.00 ACRES.

PRIOR SERIALS:

FUTURE SERIALS:

LIDP

LAND INFO SYSTEM

DISPLAY PARCEL INFORMATION

(54)12:034:0002 PARCEL VALID: ----- TO PRESENT INFO AS OF DATE: 04/22/98
LOCATE: 4 4N 2W SW1/4 TAXED

TAX NAME AND ADDRESS FOR TAX YEAR 1999:
COOK, AMOS ROY JR
% DOUGLAS K. COOK 40 NORTH CENTER, SUITE 200 MESA
PROP ADDR:

LEGAL DESCRIPTION:
BEG AT A PT 2 RODS E 30.75 RODS S FR NW COR OF SW 1/4 OF SEC 4-T4N-R2W SLM, S 15
.375 RODS; E 78 RODS; N 15.375 RODS; W 78 RODS TO POB. CONT. M/L 7.50 ACRES

PRIOR SERIALS:

FUTURE SERIALS:

(54)12:034:0005 PARCEL VALID: ----- TO PRESENT INFO AS OF DATE: 04/22/98
LOCATE: 4 4N 2W SW1/4
TAX NAME AND ADDRESS FOR TAX YEAR 1999: TAXED
BARNEY, MARTHA SUSANNA
391 SOUTH 3000 WEST SYRACUSE UT 84075
PROP ADDR: 391 SOUTH 3000 WEST SYRACUSE E 1399480 B 2279 P 1501

LEGAL DESCRIPTION:
BEG N 0^03'50" E 1612.75 FT & S 89^52' E 33 FT FR THE SW COR OF SEC 4-T4N-R2W SLM
; & RUN TH S 89^52' E 217.8 FT ALONG A CERTAIN FENCE LINE; TH S 0^03'50" W 100 F
T; TH N 89^52' W 217.8 FT; TH N 0^03'50" E 100 FT TO THE POB. CONT. 0.50 ACRES

PRIOR SERIALS:
FUTURE SERIALS:

(54)12:034:0006 PARCEL VALID: ----- TO PRESENT INFO AS OF DATE: 04/22/98
LOCATE: 4 4N 2W SW
TAX NAME AND ADDRESS FOR TAX YEAR 1999: TAXED
CUTLER, DERAN D
409 SOUTH 3000 WEST SYRACUSE UT 84075
PROP ADDR: 409 SOUTH 3000 WEST SYRACUSE

LEGAL DESCRIPTION:
BEG N 0^03'50" E 1512.75 FT & S 89^52' E 33 FT FR SW COR OF SEC 4-T4N-R2W SLM; R
UN TH S 89^52' E 217.8 FT; TH S 0^03'50" W 100 FT; TH N 89^52' W 217.8 FT; TH N
0^03'50" E 100 FT TO POB. CONT. 0.50 ACRES.

PRIOR SERIALS:
FUTURE SERIALS:

(54)12:034:0007 PARCEL VALID: ----- TO PRESENT INFO AS OF DATE: 04/22/98
LOCATE:
TAX NAME AND ADDRESS FOR TAX YEAR 1999: TAXED
MANNING, BLAIR J & MERI THERESE
439 SOUTH 3000 WEST SYRACUSE UT 84075
PROP ADDR: 439 SOUTH 3000 WEST SYRACUSE

LEGAL DESCRIPTION:
BEG N 0^03'50" E & 1352.75 FT & S 89^52' E 33 FT FR THE SW COR OF SEC 4-T4N-R2W,
SLM: & RUN TH S 89^52' E 217.8 FT; TH S 0^03'50" W 100 FT; TH N 89^52' W 217.8
FT; TH N 0^03'50" E 100 FT TO POB. CONT. 0.50 ACRES.

LIDP LAND INFO SYSTEM DISPLAY PARCEL INFORMATION

(54)12:034:0010 PARCEL VALID: ----- TO PRESENT INFO AS OF DATE: 04/22/98
LOCATE: 4 4N 2W SW1/4
TAX NAME AND ADDRESS FOR TAX YEAR 1999: TAXED
HITCHCOX, DEWAYNE A & PENNY L
509 SOUTH 3000 WEST SYRACUSE UT 84075
PROP ADDR: 539 SOUTH 3000 WEST SYRACUSE

LEGAL DESCRIPTION:
BEG N 0^03'50" E 1052.75 FT & S 89^52' E 33 FT FR SW COR OF SEC 4-T4N-R2W SLM; R
UN TH S 89^52' E 217.8 FT; TH S 0^03'50" W 100 FT; TH N 89^52' W 217.8 FT; TH N
0^03'50" E 100 FT TO POB. CONT. 0.50 ACRES.

OLD PRIOR SERIAL: SY 15-6
PRIOR SERIALS:
FUTURE SERIALS:

LIDP LAND INFO SYSTEM DISPLAY PARCEL INFORMATION

(54)12:034:0011 PARCEL VALID: ----- TO PRESENT INFO AS OF DATE: 04/22/98
LOCATE: 4 4N 2W
TAX NAME AND ADDRESS FOR TAX YEAR 1999: TAXED
VADNAIS, KEVIN SPENCER & BARBARA JO
539 SOUTH 3000 WEST SYRACUSE UT 84075
PROP ADDR: 539 SOUTH 3000 WEST SYRACUSE

LEGAL DESCRIPTION:
BEG N 0^03'50" E 952.75 FT & S 89^52' E 33 FT FROM SW COR OF SEC 4; T4N-R2W; SLM
: TH S 89^52'E 217.8 FT; TH S 0^03'50"W 100 FT; TH N 89^52'W 217.8 FT; TH N 0^03
'50" E 100 FT TO THE POB. CONT. 0.50 ACRES.

OLD PRIOR SERIAL: SY-15-7
PRIOR SERIALS:
FUTURE SERIALS:

LIDP LAND INFO SYSTEM DISPLAY PARCEL INFORMATION

(54)12:034:0012 PARCEL VALID: ----- TO PRESENT INFO AS OF DATE: 04/22/98
LOCATE: 4 4N 2W SW
TAX NAME AND ADDRESS FOR TAX YEAR 1999: TAXED
BEAN, JOSEPH M & EVE C
559 SOUTH 3000 WEST SYRACUSE UT 84075
PROP ADDR: 559 SOUTH 3000 WEST SYRACUSE

LEGAL DESCRIPTION:
BEG N 0^03'50"E 852.75 FT & S 89^52'E 33 FT FROM SW COR OF SEC 4; T4N-R2W; SLM;
TH S 89^52'E 217.8 FT; TH S 0^03'50"W 100 FT; TH N 89^52'W 217.8 FT; N 0^03'50"
E 100 FT TO POB. CONT 0.50 ACRES

OLD PRIOR SERIAL: SY-15-8
PRIOR SERIALS:
FUTURE SERIALS:

LIDP LAND INFO SYSTEM DISPLAY PARCEL INFORMATION

(54)12:034:0013 PARCEL VALID: ----- TO PRESENT INFO AS OF DATE: 04/22/98
LOCATE: 4 4N 2W
TAX NAME AND ADDRESS FOR TAX YEAR 1999: TAXED
BARKER, LADONNA
577 SOUTH 3000 WEST SYRACUSE UT 84075
PROP ADDR: 577 SOUTH 3000 WEST SYRACUSE

LEGAL DESCRIPTION:
BEG N 0^03'50" E 752.75 FT & S 89^52' E 33 FT FR SW COR OF SEC 4; T4N-R2W; SLM;
TH S 89^52' E 217.8 FT; TH S 0^03'50" W 100 FT; N 89^52' W 217.8 FT; TH N 0^03'5
0" E 100 FT TO POB. CONT. 0.50 ACRES

OLD PRIOR SERIAL: SYR 15-9
PRIOR SERIALS:
FUTURE SERIALS:

LIDP LAND INFO SYSTEM DISPLAY PARCEL INFORMATION

(54)12:034:0017 PARCEL VALID: ----- TO PRESENT INFO AS OF DATE: 04/22/98
LOCATE: 4 4N 2W SW1/4

TAX NAME AND ADDRESS FOR TAX YEAR 1999: TAXED
COWDRICK, RONALD M
2694 WEST 700 SOUTH SYRACUSE UT 84075
PROP ADDR: 2694 WEST 700 SOUTH SYRACUSE

LEGAL DESCRIPTION:
BEG 993.73 FT W & 33.0 FT N OF SE COR OF SW 1/4 OF SEC 4-T4N-R2W SLM; TH N 652.9
8 FT; TH W 127 FT; TH S 652.98 FT; TH E 127 FT TO BEG. CONT. 1.91 ACRE.

PRIOR SERIALS:

FUTURE SERIALS:

LIDP LAND INFO SYSTEM DISPLAY PARCEL INFORMATION

(54)12:034:0019 PARCEL VALID: ----- TO PRESENT INFO AS OF DATE: 04/22/98
LOCATE: 4 4N 2W SW

TAX NAME AND ADDRESS FOR TAX YEAR 1999: TAXED
CUTHBERT, GLORIA W & ELMER J
2572 WEST 700 SOUTH SYRACUSE UT 84075
PROP ADDR: 2572 WEST 700 SOUTH SYRACUSE

LEGAL DESCRIPTION:
BEG 20 RDS W OF SE COR OF SW1/4 SEC 4, T4N-R2W, SLM, N 210 FT; W 70 FT; S 210 FT
; TH E 70 FT TO BEG, LESS TO ST CONT. 0.28 ACRES

PRIOR SERIALS:

FUTURE SERIALS:

E 1399480 B 2279 P 1505

LIDP LAND INFO SYSTEM DISPLAY PARCEL INFORMATION

(54)12:034:0020 PARCEL VALID: ----- TO PRESENT INFO AS OF DATE: 04/22/98
LOCATE: 4 4N 2W SW
TAX NAME AND ADDRESS FOR TAX YEAR 1999: TAXED
ALLRED, BOB "B" & SIDONA B - TRUSTEES
2550 WEST 700 SOUTH SYRACUSE UT 84075
PROP ADDR:

LEGAL DESCRIPTION:
BEG 183 FT N FR SE COR OF SW 1/4 OF SEC 4, T4N-R2W; SLM; TH N 2457 FT; TH W 20 R
ODS; TH S 160 R0DS; TH E 180 FT; TH N 183 FT; TH E 150 FT TO POB. LESS STREET.
CONT 19.23 ACRES.

OLD PRIOR SERIAL: SY 9
PRIOR SERIALS:
FUTURE SERIALS:

LIDP LAND INFO SYSTEM DISPLAY PARCEL INFORMATION

(54)12:034:0021 PARCEL VALID: ----- TO PRESENT INFO AS OF DATE: 04/22/98
LOCATE: 4 4N 2W SW
TAX NAME AND ADDRESS FOR TAX YEAR 1999: TAXED
ALLRED, BOB "B" & SIDONA B - TRUSTEES
2550 WEST 700 SOUTH SYRACUSE UT 84075
PROP ADDR: 2550 WEST 700 SOUTH SYRACUSE

LEGAL DESCRIPTION:
BEG ON N LN OF ST APT APT 33 FT N OF SE COR OF SW1/4 OF SEC 4, T4N-R2W; SLM; TH
W 150 FT ALG N LN OF SD ST; TH N 150 FT; TH E 150 FT; TH S 150 FT TO THE POB.
CONT. 0.52 ACRES.

OLD PRIOR SERIAL: SY 9-1
PRIOR SERIALS:
FUTURE SERIALS:

E 1399480 B 2279 P 1506

LIDP LAND INFO SYSTEM DISPLAY PARCEL INFORMATION

(54)12:034:0026 PARCEL VALID: 11/23/88 TO PRESENT INFO AS OF DATE: 04/22/98
LOCATE: 4 4N 2W

TAX NAME AND ADDRESS FOR TAX YEAR 1999: TAXED
BOCKHOLT, HELEN W & CUTHBERT, GLORIA W
335 NORTH AIRCRAFT AVENUE LAYTON UT 84041
PROP ADDR:

LEGAL DESCRIPTION:
COM AT A PT 57.58 RODS E & 2 RODS N FR THE SW COR OF THE SW 1/4 OF SEC 4-T4N-R2W
, SLM; RUN TH N 96.50 RODS; TH E 22.42 RODS; TH S 96.50 RODS; TH W 22.42 RODS TO
THE PT OF COMM. CONT. 13.5 ACRES M/L

PRIOR SERIALS: 12:034:0014

FUTURE SERIALS:

LIDP LAND INFO SYSTEM DISPLAY PARCEL INFORMATION

(54)12:034:0027 PARCEL VALID: 11/23/88 TO 04/10/96 INFO AS OF DATE: 04/22/98
LOCATE: 4 4N 2W

TAX NAME AND ADDRESS FOR TAX YEAR 1999: TAXED
WARREN/KIDMAN FAMILY PARTNERSHIP
1560 ZENITH AVENUE SALT LAKE CITY UT 84106
PROP ADDR: 2626 WEST 700 SOUTH SYRACUSE

DELETED 04/10/96 FOR TAX YEAR 97

LEGAL DESCRIPTION:
BEG 430.0 FT W OF THE SE COR OF THE SW 1/4 SEC OF SEC 4-T4N-R2W, SLM; & RUN TH N
210.0 FT; TH E 100.0 FT; TH N 2,430.0 FT; TH W 660.0 FT; TH S 2,640.0 FT; TH E 5
60.0 FT TO THE PT OF COMM. CONT. 39.020 ACRES. SUBJ TO & ENCUMBERED BY A STRI
P 33 FT X 560 FT ON THE SOUTHERN BNDRY OF THE PARCEL WH IS A FRONTAGE ROAD R/W
(SUBJ TO LIFE ESTATE TO JAMES WARREN) (WENT TO 12-034-0028)

PRIOR SERIALS: 12:034:0018

FUTURE SERIALS: 12:034:0030-0031

E 1399480 B 2279 P 1507

LIDP LAND INFO SYSTEM DISPLAY PARCEL INFORMATION

(54)12:034:0028 PARCEL VALID: 11/23/88 TO PRESENT INFO AS OF DATE: 04/22/98
LOCATE: 4 4N 2W

TAX NAME AND ADDRESS FOR TAX YEAR 1999: TAXED
CUTHBERT, ELMER J & GLORIA W
2572 WEST 700 SOUTH SYRACUSE UT 84075
PROP ADDR:

LEGAL DESCRIPTION:
BEG 400.0 FT W OF THE SE COR OF THE SW 1/4 SEC OF SEC 4-T4N-R2W SLM; RUN TH N 21
0.0 FT; TH W 30.0 FT; TH S 210.0 FT; TH E 30.0 FT TO THE PT OF COMM. CONT. 0.14
5 ACRES. SUBJ TO & ENCUMBERED BY A STRIP 33.0 FT X 30.0 FT ON THE SOUTHERN BNDR
Y OF THE PARCEL WH IS A FRONTAGE ROAD R/W (SUBJ TO LIFE EST TO JAMES WARREN)

PRIOR SERIALS: 12:034:0018

FUTURE SERIALS:

LIDP LAND INFO SYSTEM DISPLAY PARCEL INFORMATION

(54)12:034:0031 PARCEL VALID: 04/10/96 TO PRESENT INFO AS OF DATE: 04/22/98
LOCATE: 4 4N 2W SW

TAX NAME AND ADDRESS FOR TAX YEAR 1999: TAXED
BENCHMARK REAL ESTATE COMPANY
2494 WEST 1500 SOUTH SYRACUSE UT 84075
PROP ADDR:

LEGAL DESCRIPTION:
A PT OF THE SW 1/4 OF SEC 4-T4N-R2W, SLM; BEG AT A PT 430.00 FT N 89^47'25" W AL
G THE SEC LINE FR THE SE COR OF SD 1/4 SEC; RUN TH N 89^47'25" W 190.00 FT ALG S
D LINE; TH N 0^12'35" E 183.00 FT; TH N 89^47'25" W 100.00 FT; S 0^12'35" W 183.
00 FT TO THE SEC LINE; TH N 89^47'25" W 270.00 FT ALG SD LINE; TH N 0^08'12" E 7
19.55 FT; TH S 89^47'25" E 660.00 FT; TH S 0^08'12" W 509.55 FT; TH N 89^47'25"
W 100.00 FT; TH S 0^08'12" W 210.00 FT TO THE POB. CONT. 10.00 ACRES

PRIOR SERIALS: 12:034:0027

FUTURE SERIALS:

E 1399480 B 2279 P 1508

LIDP LAND INFO SYSTEM DISPLAY PARCEL INFORMATION

(54)12:034:0033 PARCEL VALID: 12/18/96 TO PRESENT INFO AS OF DATE: 04/22/98
LOCATE: 4 4N 2W SW
TAX NAME AND ADDRESS FOR TAX YEAR 1999: TAXED
KNIGHT, BLAKE H & MERLE C-TRUSTEES
2732 WEST 700 SOUTH SYRACUSE UT 84075
PROP ADDR: 2732 WEST 700 SOUTH SYRACUSE

LEGAL DESCRIPTION:
BEG ON THE N LINE OF A ROAD AT A PT 1180.73 FT W & 33.0 FT N OF THE S 1/4 COR OF
SEC 4-T4N-R2W, SLM; & RUN TH W 139.27 FT ALG SD ROAD; TH N 402.60 FT; TH E 139.
27 FT; TH S 402.60 FT, MOL, TO THE POB. CONT. 1.25 ACRES

PRIOR SERIALS: 12:034:0029

FUTURE SERIALS:

LIDP LAND INFO SYSTEM DISPLAY PARCEL INFORMATION

(54)12:034:0034 PARCEL VALID: 12/18/96 TO PRESENT INFO AS OF DATE: 04/22/98
LOCATE: 4 4N 2W SW
TAX NAME AND ADDRESS FOR TAX YEAR 1999: TAXED
BENCHMARK REAL ESTATE COMPANY
2494 WEST 1500 SOUTH SYRACUSE UT 84075
PROP ADDR:

LEGAL DESCRIPTION:
BEG 60 RODS W OF THE SE COR OF THE SW 1/4 OF SEC 4-T4N-R2W, SLM; & RUN TH N 160
RODS; TH W 20 RODS; TH S 2,204.40 FT, TH E 139.27 FT; TH S 435.6 FT; TH E 60 FT,
TH N 685.98 FT; TH E 127.0 FT; TH S 685.98 FT; TH E 3.73 FT TO THE POB. CONT.
16.50 ACRES RESERVING UNTO GRANTOR A R/W FOR INGRESS & EGRESS OVER THE W'LY 15
FT

PRIOR SERIALS: 12:034:0029

FUTURE SERIALS:

E 1399480 B 2279 P 1509

LIDP120350003

LIDP

LAND INFO SYSTEM

DISPLAY PARCEL INFORMATION

(54)12:035:0003 PARCEL VALID: ----- TO PRESENT INFO AS OF DATE: 04/22/98

LOCATE: 4 4N 2W SE

TAX NAME AND ADDRESS FOR TAX YEAR 1999:

TAXED

SANDEFUR, GEORGE

4502 MOWRY AVE FREEMONT CA 94538

PROP ADDR: 2352 WEST 700 SOUTH SYRACUSE

LEGAL DESCRIPTION:

BEG AT APT 668 FT E FR SW COR OF SE1/4 OF SEC 4-T4N-R2W; SLM: TH N 200 FT; TH E 125 FT; TH S 200 FT; TH W 125 FT TO POB. LESS ST. CONT 0.57 ACRES

OLD PRIOR SERIAL: SY-4-2

PRIOR SERIALS:

FUTURE SERIALS:

LIDP

LAND INFO SYSTEM

DISPLAY PARCEL INFORMATION

(54)12:035:0011 PARCEL VALID: ----- TO PRESENT INFO AS OF DATE: 04/22/98

LOCATE:

TAX NAME AND ADDRESS FOR TAX YEAR 1999:

TAXED

WILSON, BRAD C & ROBERTA

2160 WEST 700 SOUTH SYRACUSE UT 84075

PROP ADDR: 2160 WEST 700 SOUTH SYRACUSE

LEGAL DESCRIPTION:

BEG AT APT 859 FT W OF SE COR OF SEC 4, T4N-R2W; SLM: TH W 100 FT; TH N 435.6 FT; TH E 100 FT; TH S 435.6 FT TO POB. CONT. 1.00 ACRES

PRIOR SERIALS:

FUTURE SERIALS:

LIDP LAND INFO SYSTEM DISPLAY PARCEL INFORMATION

(54)12:035:0012 PARCEL VALID: ----- TO PRESENT INFO AS OF DATE: 04/22/98
LOCATE: 4 4N 2W SE1/4
TAX NAME AND ADDRESS FOR TAX YEAR 1999: TAXED
SESSIONS, CHARLES MERRILL & JOYCE E-TRUSTEES
2140 WEST 700 SOUTH SYRACUSE UT 84075
PROP ADDR: 2140 WEST 700 SOUTH SYRACUSE

LEGAL DESCRIPTION:
BEG 46 RODS W FR SE COR OF SEC 4-T4N-R2W SLM; TH W 100 FT; TH N 435.6 FT; TH E 1
00 FT; TH S 435.6 FT TO THE POB. CONT. 1.00 ACRE. SUBJECT TO R/W

OLD PRIOR SERIAL: SY 5-1
PRIOR SERIALS:
FUTURE SERIALS:

LIDP LAND INFO SYSTEM DISPLAY PARCEL INFORMATION

(54)12:035:0033 PARCEL VALID: ----- TO PRESENT INFO AS OF DATE: 04/22/98
LOCATE: 4 4N 2W SE1/4
TAX NAME AND ADDRESS FOR TAX YEAR 1999: TAXED
WARDELL, ROGER L & JOANNA R
2130 WEST 700 SOUTH SYRACUSE UT 84075
PROP ADDR: 2130 WEST 700 SOUTH SYRACUSE

LEGAL DESCRIPTION:
BEG AT A PT ON SEC LN 669.5 FT W FR SE COR SEC 4-T4N-R2W, SLM: TH W 89.5 FT; TH
N 316 FT; TH E 89.5 FT; TH S 316 FT TO POB. LESS ROAD ON THE SOUTH. CONT. 0
.58 ACRES.

PRIOR SERIALS:
FUTURE SERIALS:

LIDP LAND INFO SYSTEM DISPLAY PARCEL INFORMATION

(54)12:035:0034 PARCEL VALID: ----- TO PRESENT INFO AS OF DATE: 04/22/98
LOCATE: 4 4N 2W SE1/4

TAX NAME AND ADDRESS FOR TAX YEAR 1999: TAXED
BUTTARS, PAUL R
2120 WEST 700 SOUTH SYRACUSE UT 84075
PROP ADDR: 2120 WEST 700 SOUTH SYRACUSE

LEGAL DESCRIPTION:
BEG AT A PT 572 FT W OF SE COR OF SEC 4-T4N-R2W SLM; TH W 97.5 FT; TH N 316 FT;
TH E 97.5 FT; TH S 316 FT TO POB. EXCEPT THE S 33 FT THEREOF FOR ROAD LESS ROAD
CONT. 0.63 ACRES

PRIOR SERIALS:
FUTURE SERIALS:

LIDP LAND INFO SYSTEM DISPLAY PARCEL INFORMATION

(54)12:035:0035 PARCEL VALID: ----- TO PRESENT INFO AS OF DATE: 04/22/98
LOCATE:

TAX NAME AND ADDRESS FOR TAX YEAR 1999: TAXED
HAMBLIN, LAMAR R & M ARLENE
2098 WEST 700 SOUTH SYRACUSE UT 84075
PROP ADDR: 2098 WEST 700 SOUTH SYRACUSE

LEGAL DESCRIPTION:
BEG AT A PT 482 FT W OF SE COR OF SEC 4-T4N-R2W, SLM; TH W 90 FT; TH N 316 FT; T
H E 90 FT; TH S 316 FT TO POB. LESS 33 FT ON SOUTH FOR STREET. CONT. 0.585 ACR
S.

OLD PRIOR SERIAL: SY 5A
PRIOR SERIALS:
FUTURE SERIALS:

E 1399480 8 2279 P 1512

LIDP LAND INFO SYSTEM DISPLAY PARCEL INFORMATION

(54)12:035:0038 PARCEL VALID: ----- TO PRESENT INFO AS OF DATE: 04/22/98

LOCATE: 4 4N 2W

TAX NAME AND ADDRESS FOR TAX YEAR 1999: TAXED

COOK, DAVID L JR & TERESA M

2376 WEST 700 SOUTH SYRACUSE UT 84075

PROP ADDR: 2376 WEST 700 SOUTH SYRACUSE

LEGAL DESCRIPTION:

BEG AT A PT 543 FT E FR THE SW COR OF THE SE 1/4 OF SEC 4-T4N-R2W SLM; & RUN TH N 200 FT; TH E 125 FT; TH S 200 FT; TH W 125 FT TO THE POB. CONT. 0.57 ACRES.

OLD PRIOR SERIAL: 12-035-0002

PRIOR SERIALS:

FUTURE SERIALS:

LIDP LAND INFO SYSTEM DISPLAY PARCEL INFORMATION

(54)12:035:0040 PARCEL VALID: 07/08/83 TO PRESENT INFO AS OF DATE: 04/22/98

LOCATE:

TAX NAME AND ADDRESS FOR TAX YEAR 1999: TAXED

THURGOOD, CAROL C & ROSS K

2418 WEST 700 SOUTH SYRACUSE UT 84075

PROP ADDR: 2418 WEST 700 SOUTH SYRACUSE

LEGAL DESCRIPTION:

BEG AT A PT 369.75 FT E FR THE SW COR OF THE SE 1/4 OF SEC 4-T4N-R2W, SLM; & RUN TH N 200 FT; TH E 113.25 FT; TH S 200 FT; TH W 113.25 FT TO THE POB. CONT. 0.52 ACRES.

OLD PRIOR SERIAL: SY-4

PRIOR SERIALS: 12:035:0001

12:035:0037

FUTURE SERIALS:

LIDP LAND INFO SYSTEM DISPLAY PARCEL INFORMATION

(54)12:035:0041 PARCEL VALID: 03/23/84 TO PRESENT INFO AS OF DATE: 04/22/98
LOCATE: 4 4N 2W SE
TAX NAME AND ADDRESS FOR TAX YEAR 1999: TAXED
CHRISTENSEN, JEFFREY W & DORINE B
2180 WEST 700 SOUTH SYRACUSE UT 84075
PROP ADDR: 2204 WEST 700 SOUTH SYRACUSE

LEGAL DESCRIPTION:
BEG 959 FT W FR THE SE COR OF SEC 4, T4N-R2W; SLM: TH W 100 FT; TH N 217.8 FT; T
H E 100 FT; TH S 217.8 FT TO THE POB. CONT. 0.50 ACRES

OLD PRIOR SERIAL: SY-5-B
PRIOR SERIALS:

FUTURE SERIALS:

LIDP LAND INFO SYSTEM DISPLAY PARCEL INFORMATION

(54)12:035:0043 PARCEL VALID: 07/17/86 TO PRESENT INFO AS OF DATE: 04/22/98
LOCATE:
TAX NAME AND ADDRESS FOR TAX YEAR 1999: TAXED
COOK, DALE STEVEN & KATHLEEN A
2436 WEST 700 NORTH (A/K/A DALE S COOK) SYRACUSE
PROP ADDR: 2436 WEST 700 SOUTH SYRACUSE

LEGAL DESCRIPTION:
BEG AT A PT 256.5 FT E FR THE SW COR OF THE SE 1/4 OF SEC 4-T4N-R2W, SLM; & RUN
TH N 200 FT; TH E 113.25 FT; TH S 200 FT; TH W 113.25 FT TO THE POB.
CONT. 0.52 ACRES.

OLD PRIOR SERIAL: SY 4
PRIOR SERIALS: 12:035:0037

FUTURE SERIALS:

E 1399480 B 2279 P 1514

LIDP LAND INFO SYSTEM DISPLAY PARCEL INFORMATION

(54)12:035:0051 PARCEL VALID: 07/30/93 TO PRESENT INFO AS OF DATE: 04/22/98
LOCATE: 4 4N 2W SE1/4
TAX NAME AND ADDRESS FOR TAX YEAR 1999: TAXED
HOPPE, I BRENT & CAROLE L
2042 WEST 700 SOUTH SYRACUSE UT 84075
PROP ADDR:

LEGAL DESCRIPTION:

LOT 3, SIMMONS EST, AN UNRECORDED PLAT DESC AS FOLLOWS: BEG ON THE N LINE OF A STR AT A PT N 89^47'25" W 182.00 FT ALG THE SEC LINE & N 0^09'35" E 33.00 FT FR THE SE COR OF SEC 4-T4N-R2W SLM & RUN TH N 89^47'25" W 100.00 FT ALG THE N LINE OF SD STR; TH N 0^09'35" E 283.00 FT; TH S 89^47'25" E 47.42 FT; TH S 0^09'35" W 118.00 FT; TH S 89^47'25" E 52.58 FT; TH S 0^09'35" W 165.00 FT TO THE N LINE O F SD STR & POB. CONT. 0.507 ACRES.

PRIOR SERIALS: 12:035:0048

FUTURE SERIALS:

LIDP LAND INFO SYSTEM DISPLAY PARCEL INFORMATION

(54)12:035:0047 PARCEL VALID: 05/28/93 TO PRESENT INFO AS OF DATE: 04/22/98
LOCATE: 4 4N 2W SE1/4
TAX NAME AND ADDRESS FOR TAX YEAR 1999: TAXED
COOK, CARL D & SHAUNA
2338 WEST 700 SOUTH SYRACUSE UT 84075
PROP ADDR: 2338 WEST 700 SOUTH SYRACUSE

LEGAL DESCRIPTION:

BEG AT A PT 143.25 FT E FR THE SW COR OF THE SE 1/4 OF SEC 4-T4N-R2W SLM & RUN T H N 200 FT; TH E 113.25 FT; TH S 200 FT; TH W 113.25 FT TO THE POB. CONT. 0.43 4 ACRES LESS STREET

PRIOR SERIALS: 12:035:0042

FUTURE SERIALS:

LIDP LAND INFO SYSTEM DISPLAY PARCEL INFORMATION

(54)12:035:0052 PARCEL VALID: 05/31/94 TO PRESENT INFO AS OF DATE: 04/22/98
LOCATE: 4 4N 2W SE1/4

TAX NAME AND ADDRESS FOR TAX YEAR 1999: TAXED
SIMMONS, JOHN E & SALLY A
2076 WEST 700 SOUTH SYRACUSE UT 84075
PROP ADDR:

LEGAL DESCRIPTION:
BEG 33 FT N & 382 FT W FR SE COR SEC 4-T4N-R2W SLM; TH W 100 FT; TH N 283 FT; TH
E 100 FT; TH S 283.00 FT TO THE N LINE OF 700 S STR TO POB. CONT. 0.643 ACRES
(WENT TO 12-035-0053 & 0054)

PRIOR SERIALS: 12:035:0048
FUTURE SERIALS: 12:035:0054

LIDP LAND INFO SYSTEM DISPLAY PARCEL INFORMATION

(54)12:035:0053 PARCEL VALID: 05/31/94 TO PRESENT INFO AS OF DATE: 04/22/98
LOCATE: 4 4N 2W SE1/4

TAX NAME AND ADDRESS FOR TAX YEAR 1999: TAXED
BRUCE, KERI D & MELANIE K
2018 WEST 700 SOUTH SYRACUSE UT 84075
PROP ADDR:

LEGAL DESCRIPTION:
ALL OF LOT 4, SIMMONS EST, AN UNRECORDED PLAT, DESC AS FOLLOWS; BEG ON THE N LI
NE OF A STR AT A PT N 89^47'25" W 182.00 FT ALG THE SEC LN & N 0^09'35" E 33.00
FT FR THE SE COR OF SEC 4-T4N-R2W SLM & RUN TH N 0^09'35" E 165.00 FT; TH S 89^
47'25" E 149.00 FT TO THE W LINE OF A STR; TH S 0^09'35" W 165.00 FT ALG THE W L
INE OF SD STR TO THE N LINE OF A STR; TH N 89^47'25" W 149.00 FT ALG THE N LINE
OF SD STR TO THE POB. CONT. 0.564 ACRES.

PRIOR SERIALS: 12:035:0048
FUTURE SERIALS:

1516

LIDP LAND INFO SYSTEM E 1899480 ABC2275 POSITION

(54)12:035:0054 PARCEL VALID: 07/20/94 TO PRESENT INFO AS OF DATE: 04/22/98
LOCATE: 4 4N 2W SE1/4
TAX NAME AND ADDRESS FOR TAX YEAR 1999: TAXED
BENARD, DAVID R & ALICE C
2060 WEST 700 SOUTH SYRACUSE UT 84075
PROP ADDR:

LEGAL DESCRIPTION:
BEG ON THE N LINE OF A STR AT A PT N 89^47'25" W 282 FT ALG THE SEC LINE & N 0^0
9'35" E 33.00 FT FR THE SE COR OF SEC 4-T4N-R2W SLM & RUN TH N 89^47'25" W 100.0
0 FT ALG THE N LINE OF SD STR; TH N 0^09'35" E 283.00 FT; TH S 89^47'25" E 100.0
0 FT; TH S 0^09'35" W 283.00 FT TO THE N LINE OF SD STR & POB. CONT. 0.64 ACRES

PRIOR SERIALS: 12:035:0052

FUTURE SERIALS:

LIDP LAND INFO SYSTEM DISPLAY PARCEL INFORMATION

(54)12:035:0055 PARCEL VALID: 02/20/96 TO PRESENT INFO AS OF DATE: 04/22/98
LOCATE: 4 4N 2W SE
TAX NAME AND ADDRESS FOR TAX YEAR 1999: TAXED
COOK, DAVID LAWRENCE & CLEONE B
2324 WEST 700 SOUTH SYRACUSE UT 84075
PROP ADDR: 2338 WEST 700 SOUTH SYRACUSE

LEGAL DESCRIPTION:
BEG AT A PT 799.50 FT E FR SW COR OF SE 1/4 OF SEC 4-T4N-R2W, SLM; TH N 200 FT,
TH E 83.50 FT; TH S 200 FT, TH W 83.50 FT TO THE POB. CONT. 0.38 LESS STREET

PRIOR SERIALS: 12:035:0039

FUTURE SERIALS:

E 1399480 B 2279 P 1517

LIDP LAND INFO SYSTEM DISPLAY PARCEL INFORMATION

(54)12:035:0056 PARCEL VALID: 02/20/96 TO PRESENT INFO AS OF DATE: 04/22/98

LOCATE: 4 4N 2W SE

TAX NAME AND ADDRESS FOR TAX YEAR 1999:

TAXED

COOK, KEITH

2352 WEST 700 SOUTH SYRACUSE UT 84075

PROP ADDR:

LEGAL DESCRIPTION:

BEG AT A PT 793 FT E FR THE SW COR OF THE SE 1/4 OF SEC 4-T4N-R2W, SLM; TH N 200 FT, TH E 6.5 FT; TH S 200 FT, TH W 6.5 FT TO THE POB. CONT. 0.03 ACRES

PRIOR SERIALS:

12:035:0039

FUTURE SERIALS:

LIDP LAND INFO SYSTEM DISPLAY PARCEL INFORMATION

(54)12:035:0057 PARCEL VALID: 04/01/96 TO PRESENT INFO AS OF DATE: 04/22/98

LOCATE: 4 4N 2W SE

TAX NAME AND ADDRESS FOR TAX YEAR 1999:

TAXED

COOK FAMILY FARMS

% D LAWRENCE COOK 2324 WEST 700 SOUTH SYRACUSE

PROP ADDR: 2324 WEST 700 SOUTH SYRACUSE

LEGAL DESCRIPTION:

BEG AT THE SW COR OF SE 1/4 OF SEC 4-T4N-R2W, SLM, TH E 30.00 FT; TH N 200 FT; TH E 453.00 FT; TH S 200 FT, TH E 60 FT; TH N 200 FT, TH E 340 FT; TH S 200 FT, TH E 148.25 FT TH N 160 RDS, TH W 1031.25 FT, TH S 160 RDS TO BEG. CONT. 57.876 ACRES

PRIOR SERIALS:

12:035:0046

FUTURE SERIALS:

E 1399480 B 2279 P 1518

LIDP LAND INFO SYSTEM DISPLAY PARCEL INFORMATION

(54)12:035:0058 PARCEL VALID: 04/01/96 TO PRESENT INFO AS OF DATE: 04/22/98

LOCATE: 4 4N 2W SE

TAX NAME AND ADDRESS FOR TAX YEAR 1999:

TAXED

GRIFFIN, DAVID E & JULIANNE C

2480 WEST 700 SOUTH SYRACUSE UT 84075

PROP ADDR:

LEGAL DESCRIPTION:

BEG AT A PT 30.0 FT E FR THE SW COR OF THE SE 1/4 OF SEC 4-T4N-R2W, SLM; & RUN T
H N 200 FT, TH E 113.25 FT, TH S 200 FT, TH W 113.25 FT TO THE POB. CONT. 0.52
ACRES

PRIOR SERIALS:

12:035:0046

FUTURE SERIALS:

LIDP LAND INFO SYSTEM DISPLAY PARCEL INFORMATION

(54)12:035:0059 PARCEL VALID: 09/04/96 TO PRESENT INFO AS OF DATE: 04/22/98

LOCATE: 4 4N 2W SE

TAX NAME AND ADDRESS FOR TAX YEAR 1999:

TAXED

CHRISTENSEN, RICHARD G & ANNETTE - TRUSTEES

2288 WEST 700 SOUTH SYRACUSE UT 84075

PROP ADDR: 2288 WEST 700 SOUTH SYRACUSE

LEGAL DESCRIPTION:

COM 1241.00 FT W OF SE COR, SEC 4-T4N-R2W, SLM; TH W 376.00 FT, N 140 RODS, E 26
RDS, S 1950.24 FT TO A PT OF A 216.62 FT RADIUS CURVE TO THE LEFT 154.81 FT (LC
BEARS S 20°37'57" W 151.53 FT), TH S 0°09'35" W 217.75 FT TO BEG. LESS STREET.
CONT. 22.075 ACRES

PRIOR SERIALS:

12:035:0009

FUTURE SERIALS:

E 1399480 B 2279 P 1519

LIDP LAND INFO SYSTEM DISPLAY PARCEL INFORMATION

(54)12:035:0060 PARCEL VALID: 09/04/96 TO PRESENT INFO AS OF DATE: 04/22/98
LOCATE: 4 4N 2W SE

TAX NAME AND ADDRESS FOR TAX YEAR 1999: TAXED
BENCHMARK REAL ESTATE COMPANY
2494 WEST 1500 SOUTH SYRACUSE UT 84075
PROP ADDR:

LEGAL DESCRIPTION:

A PT OF THE SE 1/4 OF SEC 4-T4N-R2W, SLM; BEG AT A PT 1188.00 FT N 89^47'25" W (72 RODS WEST) ALG THE SEC LINE FR THE SE COR OF SD SEC 4, RUN TH N 89^47'25" W 5 3.00 FT ALG SD S LINE; TH N 0^09'35" E 217.75 FT TO A PT OF CURVATURE; TH NE'LY ALG THE ARC OF A 216.62 FT RADIUS CURVE TO THE RIGHT A DIST OF 154.81 FT (LONG C HORD BEARS N 20^37'57" E 151.53 FT) TO THE W LINE OF PPTY DEEDED IN BK 1480, PG 425; TH S 0^09'35" W 359.76 FT ALG SD W LINE TO THE POB. CONT. 0.35 ACRES

PRIOR SERIALS:

12:035:0009

FUTURE SERIALS:

LIDP LAND INFO SYSTEM DISPLAY PARCEL INFORMATION

(54)12:035:0061 PARCEL VALID: 09/04/96 TO PRESENT INFO AS OF DATE: 04/22/98
LOCATE: 4 4N 2W SE

TAX NAME AND ADDRESS FOR TAX YEAR 1999: TAXED
CHRISTENSEN, LAURIE JANE & ROBERT ZAUGG-TRUSTEES
2204 WEST 700 SOUTH SYRACUSE UT 84075
PROP ADDR: 2204 WEST 700 SOUTH SYRACUSE

LEGAL DESCRIPTION:

BEG AT A PT 1059 FT W FR SE COR SEC 4-T4N-R2W, SLM: TH W 122 FT; TH N 33 FT, TH W 7 FT, TH N 184.80 FT, TH E 129 FT, TH S 217.8 FT TO POB. CONT. 0.64 ACRES

PRIOR SERIALS:

12:035:0010

FUTURE SERIALS:

LIDP LAND INFO SYSTEM DISPLAY PARCEL INFORMATION

(54)12:036:0001 PARCEL VALID: ----- TO PRESENT INFO AS OF DATE: 04/22/98
LOCATE: LOT: 1 KRISTALYN GARDENS 1
TAX NAME AND ADDRESS FOR TAX YEAR 1999: TAXED
KRAUS, RICKY D
595 SOUTH 3000 WEST SYRACUSE UT 84075
PROP ADDR: 595 SOUTH 3000 WEST SYRACUSE

LEGAL DESCRIPTION:
ALL OF LOT 1, KRISTALYN GARDENS #1. CONT. 0.50 ACRES

OLD PRIOR SERIAL: SY 15-1-1
PRIOR SERIALS:
FUTURE SERIALS:

LIDP LAND INFO SYSTEM DISPLAY PARCEL INFORMATION

(54)12:036:0002 PARCEL VALID: ----- TO PRESENT INFO AS OF DATE: 04/22/98
LOCATE: LOT: 2 KRISTALYN GARDENS 1
TAX NAME AND ADDRESS FOR TAX YEAR 1999: TAXED
HAMMON, DALE L & JERRY A
613 SOUTH 3000 WEST SYRACUSE UT 84075
PROP ADDR: 613 SOUTH 3000 WEST SYRACUSE

LEGAL DESCRIPTION:
ALL OF LOT 2, KRISTALYN GARDENS #1. CONT. 0.50 ACRES.

OLD PRIOR SERIAL: SY 15-1-2
PRIOR SERIALS:
FUTURE SERIALS:

LIDP LAND INFO SYSTEM DISPLAY PARCEL INFORMATION

(54)12:036:0003 PARCEL VALID: ----- TO PRESENT INFO AS OF DATE: 04/22/98

LOCATE: TAXED
TAX NAME AND ADDRESS FOR TAX YEAR 1999:
JOHNSTON, J GARY & TERESA
631 SOUTH 3000 WEST SYRACUSE UT 84075
PROP ADDR: 631 SOUTH 3000 WEST SYRACUSE

LEGAL DESCRIPTION:
ALL OF LOT 3, KRISTALYN GARDENS #1. CONT. 0.50 ACRES

OLD PRIOR SERIAL: SY-15-1-3
PRIOR SERIALS:
FUTURE SERIALS:

LIDP LAND INFO SYSTEM DISPLAY PARCEL INFORMATION

(54)12:036:0004 PARCEL VALID: ----- TO PRESENT INFO AS OF DATE: 04/22/98

LOCATE: TAXED
TAX NAME AND ADDRESS FOR TAX YEAR 1999:
CARTER, JOHN E & RENAE T
649 SOUTH 3000 WEST SYRACUSE UT 84075
PROP ADDR: 649 SOUTH 3000 WEST SYRACUSE

LEGAL DESCRIPTION:
ALL OF LOT 4, KRISTALYN GARDENS #1. CONT. 0.50 ACRES.

OLD PRIOR SERIAL: SY 15-1-4
PRIOR SERIALS:
FUTURE SERIALS:

E 1399480 B 2279 P 1522

LIDP LAND INFO SYSTEM DISPLAY PARCEL INFORMATION

(54)12:036:0006 PARCEL VALID: ----- TO PRESENT INFO AS OF DATE: 04/22/98

LOCATE:

TAX NAME AND ADDRESS FOR TAX YEAR 1999: TAXED

WARREN, RICHARD D & SHERRIN C

689 SOUTH 3000 WEST SYRACUSE UT 84075

PROP ADDR: 689 SOUTH 3000 WEST SYRACUSE

LEGAL DESCRIPTION:

ALL OF LOT 6, KRISTALYN GARDENS #1 CONT. 0.46 ACRES.

OLD PRIOR SERIAL: SY 15-1-6

PRIOR SERIALS:

FUTURE SERIALS:

LIDP LAND INFO SYSTEM DISPLAY PARCEL INFORMATION

(54)12:036:0007 PARCEL VALID: 10/29/97 TO PRESENT INFO AS OF DATE: 04/22/98

LOCATE:** LOT: 5

KRISTALYN GARDENS 1

TAX NAME AND ADDRESS FOR TAX YEAR 1999: TAXED

JENSEN, JAMES S & DEBORAH W

667 SOUTH 3000 WEST SYRACUSE UT 84075

PROP ADDR: 667 SOUTH 3000 WEST SYRACUSE

LEGAL DESCRIPTION:

ALL OF LOT 5, KRISTALYN GARDENS #1 CONT. 0.46 ACRES. ALSO: ALSO OF LOT 3

KRISTALYN GARDENS #2 CONT. 0.27 ACRES TOTAL ACREAGE 0.73 ACRES

PRIOR SERIALS: 12:036:0005

12:142:0003

FUTURE SERIALS:

E 1399480 B 2279 P 1523

LIDP LAND INFO SYSTEM DISPLAY PARCEL INFORMATION

(54)12:040:0024 PARCEL VALID: ----- TO PRESENT INFO AS OF DATE: 04/22/98
LOCATE: 5 4N 2W SE
TAX NAME AND ADDRESS FOR TAX YEAR 1999: TAXED
COOK, KARMA G
222 SOUTH 3000 WEST SYRACUSE UT 84075
PROP ADDR: 222 SOUTH 3000 WEST SYRACUSE

LEGAL DESCRIPTION:
BEG AT E1/4 COR SEC 5-T4N-R2W; SLM: TH W 6.666 CHS; TH S 41.91 FT; TH E 6.666 CH
S; TH N 41.91 FT TO POB. CONT. 0.415 ACRES

PRIOR SERIALS:

FUTURE SERIALS:

LIDP LAND INFO SYSTEM DISPLAY PARCEL INFORMATION

(54)12:040:0025 PARCEL VALID: ----- TO PRESENT INFO AS OF DATE: 04/22/98
LOCATE: 5 4N 2W SE
TAX NAME AND ADDRESS FOR TAX YEAR 1999: TAXED
COOK, KARMA G
222 SOUTH 3000 WEST SYRACUSE UT 84075
PROP ADDR: 222 SOUTH 3000 WEST SYRACUSE

LEGAL DESCRIPTION:
BEG AT A PT 41.91 FT S & 440 FT W FR THE NE COR OF SE1/4 SEC 5-T4N-R2W; SLM: TH
S 99 FT; TH E 407 FT TO W LINE OF ST; TH N 99 FT ALG SD ST; TH W 407 FT TO POB.
CONT. 0.93 ACRES

PRIOR SERIALS:

FUTURE SERIALS:

LIDP LAND INFO SYSTEM DISPLAY PARCEL INFORMATION

(54)12:040:0026 PARCEL VALID: ----- TO PRESENT INFO AS OF DATE: 04/22/98

LOCATE:

TAX NAME AND ADDRESS FOR TAX YEAR 1999: TAXED

WALKER, STANLEY R & SHARON A

246 SOUTH 3000 WEST SYRACUSE UT 84075

PROP ADDR: 246 SOUTH 3000 WEST SYRACUSE

LEGAL DESCRIPTION:

BEG 140.91 FT S & 440 FT W FROM NE
99 FT; TH E 407 FT TO W LINE OF ST;
POB. CONT .93 ACRES

COR OF SE1/4 SEC 5; T4N-R2W; SLM; THS
TH N 99 FT ALG SD ST; TH W 407 FT TO

PRIOR SERIALS:

FUTURE SERIALS:

LIDP LAND INFO SYSTEM DISPLAY PARCEL INFORMATION

(54)12:040:0027 PARCEL VALID: ----- TO PRESENT INFO AS OF DATE: 04/22/98

LOCATE:

TAX NAME AND ADDRESS FOR TAX YEAR 1999: TAXED

LAYTON, DENNIS C & NANCY T

258 SOUTH 3000 WEST SYRACUSE UT 84075

PROP ADDR: 258 SOUTH 3000 WEST SYRACUSE

LEGAL DESCRIPTION:

BEG AT A PT 239.91 FT S & 440 FT W FR
S 99 FT; TH E 407 FT TO W LINE OF ST;
POB, CONT .93 ACRES

NE COR OF SE1/4 SEC 5; T4N-R2W; SLM; TH
TH N 99 FT ALG SD ST; TH W 407 FT TO

PRIOR SERIALS:

FUTURE SERIALS:

LIDP LAND INFO SYSTEM DISPLAY PARCEL INFORMATION

(54)12:040:0028 PARCEL VALID: ----- TO PRESENT INFO AS OF DATE: 04/22/98

LOCATE: 5 4N 2W SE1/4

TAX NAME AND ADDRESS FOR TAX YEAR 1999: TAXED

ADAMS, MERLIN D

270 SOUTH 3000 WEST SYRACUSE UT 84075

PROP ADDR: 270 SOUTH 3000 WEST SYRACUSE

LEGAL DESCRIPTION:

BEG AT A PT 338.91 FT S & 440 FT W FR NE COR OF SE 1/4 SEC 5-T4N-R2W, SLM; TH S 101.09 FT; TH E 407 FT TO W LN OF STR; TH N 101.09 FT ALG SD STR; TH W 407 FT TO POB. CONT. 0.943 ACRES.

OLD PRIOR SERIAL: SY-20-1

PRIOR SERIALS:

FUTURE SERIALS:

LIDP LAND INFO SYSTEM DISPLAY PARCEL INFORMATION

(54)12:040:0029 PARCEL VALID: ----- TO PRESENT INFO AS OF DATE: 04/22/98

LOCATE: 5 4N 2W SE

TAX NAME AND ADDRESS FOR TAX YEAR 1999: TAXED

WRIGHT, TIMOTHY & KELLY

290 SOUTH 3000 WEST SYRACUSE UT 84075

PROP ADDR: 290 SOUTH 3000 WEST SYRACUSE

LEGAL DESCRIPTION:

BEG 440.0 FT S & 440 FT W FROM NE CORNER OF SE1/4 SEC 5, T4N-R2W, SLM; TH S 110 FT; E 407 FT TO W LN OF ST; N 110 FT ALG SD STR; TH W 407 FT TO BEG. CONT. 1.03 ACRES.

OLD PRIOR SERIAL: SY 20-2

PRIOR SERIALS:

FUTURE SERIALS:

E 1399480 B 2279 P 1526

LIDP LAND INFO SYSTEM DISPLAY PARCEL INFORMATION

(54)12:040:0030 PARCEL VALID: ----- TO PRESENT INFO AS OF DATE: 04/22/98

LOCATE:

TAX NAME AND ADDRESS FOR TAX YEAR 1999: TAXED
RAY, STEPHEN E & NANCY J, TRUSTEES
316 SOUTH 3000 WEST SYRACUSE UT 84075
PROP ADDR: 316 SOUTH 3000 WEST SYRACUSE

LEGAL DESCRIPTION:

BEG AT A PT 550 FT S & 440 FT W FR NE COR OF SE 1/4 SEC 5-T4N-R2W, SLM; TH S 110 FT; TH E 407 FT TO W LN OF STR; TH N 110 FT ALG SD STR; TH W 407 FT TO POB.
CONT. 1.03 ACRES.

OLD PRIOR SERIAL: SY 20-3

PRIOR SERIALS:

FUTURE SERIALS:

LIDP LAND INFO SYSTEM DISPLAY PARCEL INFORMATION

(54)12:040:0031 PARCEL VALID: ----- TO PRESENT INFO AS OF DATE: 04/22/98

LOCATE:

TAX NAME AND ADDRESS FOR TAX YEAR 1999: TAXED
CARLSON, EUGENE & KATHLEEN
342 SOUTH 3000 WEST SYRACUSE UT 84075
PROP ADDR: 342 SOUTH 3000 WEST SYRACUSE

LEGAL DESCRIPTION:

BEG AT PT 1871 FT N FR SE COR OF SE1/4 SEC 5; T4N-R2W; SLM; TH N 109 FT; TH W 26 2/3 RODS; TH S 109 FT; TH E 26 2/3 RODS TO POB. LESS ST CONT 1.03 ACRES.

PRIOR SERIALS:

FUTURE SERIALS:

E 1399480 B 2279 P 1527

LILD LAND INDEX SYSTEM LEGAL DESCRIPTION

SERIAL# 12:088:0073 ACRES 10.995 ACRE PAGE 1. INFO DATE 04/22/98
TAX NAME 1999: THURGOOD, KENNETH L & JASMINE--TRUSTEES
PROP. ADDRESS:

LEGAL DESCRIPTION:
BEG 40 RODS S OF THE NE COR OF SE 1/4 OF SEC 15-T4N-R2W, SLM; TH W 1660.50 FT, T
H S 30 RODS, TH E 881.66 FT, TH N 0^21'55" W 450.35 FT, TH N 89^14'23" E 26.56 FT
, TH SE'LY 134.81 FT ALG THE ARC OF A 500.00 FT RADIUS CURVE TO THE RIGHT (LC BE
ARS S 83^02'11" E 134.40 FT), TH S 75^18'45" E 231.45 FT, TH N 0^21'55" W 60.00
FT, TH S 75^18'45" E 1.82 FT, TH SE'LY 115.20 FT ALG THE ARC OF A 440.00 FT RADI
US CURVE TO THE LEFT (LC BEARS S 82^48'45" E 114.87 FT), TH N 89^41'15" E 282.98
FT TO SD SEC LINE, TH N 74.33 FT TO THE POB. CONT. 10.995 ACRES

LIDP LAND INFO SYSTEM DISPLAY PARCEL INFORMATION

(54)12:092:0007 PARCEL VALID: ----- TO PRESENT INFO AS OF DATE: 04/22/98
LOCATE: 16 4N 2W NE
TAX NAME AND ADDRESS FOR TAX YEAR 1999: TAXED
R & R ASSOCIATES
P.O. BOX 954 LAYTON UT 84041
PROP ADDR: 1700 SOUTH 2000 WEST SYRACUSE

LEGAL DESCRIPTION:
BEG NE COR SEC 16, T4N-R2W, SLM, S 0^12' E 96.5 FT; W 191 FT; N 0^12' W 96.5 FT;
TH E 191 FT TO BEG. LESS ST. CONT. 0.22 ACRES

PRIOR SERIALS:

LIDP LAND INFO SYSTEM DISPLAY PARCEL INFORMATION

(54)12:040:0033 PARCEL VALID: ----- TO PRESENT INFO AS OF DATE: 04/22/98
LOCATE: 5 4N 2W SE1/4

TAX NAME AND ADDRESS FOR TAX YEAR 1999: TAXED
GOBLE, EDWIN & JULIE S-TRUSTEES E 1399480 B 2279 P 1528
364 SOUTH 3000 WEST SYRACUSE UT 84075
PROP ADDR: 364 SOUTH 3000 WEST SYRACUSE

LEGAL DESCRIPTION:
BEG 1871.0 FT N FR SE COR OF SE1/4 SEC 5-T4N-R2W SLM; TH W 220 FT; TH S 99 FT; T
H E 220 FT; TH N 99 FT TO POB. CONT LESS STREET 0.425 ACRES.

OLD PRIOR SERIAL: SY 17-3A

PRIOR SERIALS:

FUTURE SERIALS:

LIDP LAND INFO SYSTEM DISPLAY PARCEL INFORMATION

(54)12:040:0034 PARCEL VALID: ----- TO PRESENT INFO AS OF DATE: 04/22/98
LOCATE:

TAX NAME AND ADDRESS FOR TAX YEAR 1999: TAXED
GARDNER, GLADYS
388 SOUTH 3000 WEST SYRACUSE UT 84075
PROP ADDR: 388 SOUTH 3000 WEST SYRACUSE

LEGAL DESCRIPTION:
BEG AT APT 1673 FT N OF SE COR OF SE 1/4 OF SEC 5; T4N-R2W; SLM; TH N 99
FT; TH W 220 FT; TH S 99 FT; TH E 220 FT TO POB. CONT LESS STREET .425 ACRES

PRIOR SERIALS:

FUTURE SERIALS:

E 1399480 B 2279 P 1529

LIDP120400038 LAND INFO SYSTEM DISPLAY PARCEL INFORMATION

(54)12:040:0036 PARCEL VALID: ----- TO PRESENT INFO AS OF DATE: 04/22/98
LOCATE:

TAX NAME AND ADDRESS FOR TAX YEAR 1999: TAXED
SHIMADA, SHIGERU (SHIGE) & MISUKO
400 SOUTH 3000 WEST SYRACUSE UT 84075
PROP ADDR: 400 SOUTH 3000 WEST SYRACUSE

LEGAL DESCRIPTION:
BEG ON N LN EXT OF PPTY CONV IN 664- 51 AT A PT N 0°3'50"E 1455 FT FR SE
COR OF SEC 5; T4N-R2W; SLM: TH N 89° 56'10"W 26-2/3 RODS; TH N 111 FT; TH
E 26-2/3 RODS MOL TO A PT N OF BEG; TH S 111 FT MOL TO POB. CONT 1.10 ACRES

OLD PRIOR SERIAL: SY-17-A
PRIOR SERIALS:

FUTURE SERIALS:

LIDP LAND INFO SYSTEM DISPLAY PARCEL INFORMATION

(54)12:040:0039 PARCEL VALID: ----- TO PRESENT INFO AS OF DATE: 04/22/98
LOCATE:

TAX NAME AND ADDRESS FOR TAX YEAR 1999: TAXED
HAUSER, GAYLE R & NETA
464 SOUTH 3000 WEST SYRACUSE UT 84075
PROP ADDR: 464 SOUTH 3000 WEST SYRACUSE

LEGAL DESCRIPTION:
BEG ON W LN OF A ST (3000 W ST) AT APT WH IS N 00°03'50"E 1138 FT ALG SEC LN
& N 89°56'10"W 33 FT FR MONU MARKING SE COR OF SEC 5; T4N-R2W; SLM: RUN TH
N 89°56'10"W 407.05 FT; TH N 00°03'50" E 107 FT; TH S 89°56'10"E 407.05 FT TO
W LN OF SD ST; TH S 00°03'50"W 107 FT ALG SD W LN TO POB. CONT. 1.00 ACRES

PRIOR SERIALS:

FUTURE SERIALS:

LIDP LAND INFO SYSTEM DISPLAY PARCEL INFORMATION

(54)12:040:0040 PARCEL VALID: ----- TO PRESENT INFO AS OF DATE: 04/22/98
LOCATE: 5 4N 2W SE
TAX NAME AND ADDRESS FOR TAX YEAR 1999: TAXED
CHILD, CURTIS J & ALYSON A
484 SOUTH 3000 WEST SYRACUSE UT 84075
PROP ADDR: 484 SOUTH 3000 WEST SYRACUSE

LEGAL DESCRIPTION:
BEG ON W LN OF A ST (3000 W ST) AT A PT WH IS N 00^03'50" E 1031 FT ALG SEC LN &
N 89^56'10" W 33 FT FR MONU MARKING SE COR OF SEC 5; T4N-R2W; SLM: RUN TH N 89^
56'10" W 407.05 FT; TH N 00^03'50" E 107 FT; TH S 89^56'10" E 407.05 FT TO W LN
OF SD ST; TH S 00^03'50" W 107 FT ALG SD W LN TO POB. CONT 1.00 ACRE

PRIOR SERIALS:

FUTURE SERIALS:

LIDP LAND INFO SYSTEM DISPLAY PARCEL INFORMATION

(54)12:040:0041 PARCEL VALID: ----- TO PRESENT INFO AS OF DATE: 04/22/98
LOCATE: 5 4N 2W
TAX NAME AND ADDRESS FOR TAX YEAR 1999: TAXED
DRAPER, RICHARD L & VICKIE L
504 SOUTH 3000 WEST SYRACUSE UT 84075
PROP ADDR: 504 SOUTH 300 WEST SYRACUSE

LEGAL DESCRIPTION:
BEG ON W LN OF A STR (3000 W ST) AT A PT WH IS N 00^03'50" E 924 FT ALG SEC LN &
N 89^56'10" W 33 FT FR MONU MARKING SE COR OF SEC 5-T4N-R2W SLM: & RUN TH N 89^
56'10" W 407.05 FT; TH N 00^03'50" E 107 FT; TH S 89^56'10" E 407.05 FT TO W LI
NE OF SD STR; TH S 00^03'50" W 107 FT ALONG SD W LN TO POB. CONT. 1.00 ACRES

OLD PRIOR SERIAL: SY 17-7

PRIOR SERIALS:

FUTURE SERIALS:

LIDP

LAND INFO SYSTEM

DISPLAY PARCEL INFORMATION

(54)12:040:0042 PARCEL VALID: ----- TO PRESENT INFO AS OF DATE: 04/22/98
LOCATE: 5 4N 2W SE1/4

TAX NAME AND ADDRESS FOR TAX YEAR 1999: TAXED

GOTTER, DAN L & MERRI LYN
534 SOUTH 3000 WEST SYRACUSE UT 84075
PROP ADDR: 534 SOUTH 3000 WEST SYRACUSE E 1399480 B 2279 P 1531

LEGAL DESCRIPTION:

BEG ON W LN OF A ST (3000 W ST) AT APT WH IS N 0^03'50"E 817 FT ALG SEC LN & N
89^56'10"W 33 FT FR MONU MARK SE COR OF SEC 5; T4N-R2W; SLM: N 89^56'10"W 407.05
FT; N 0^03'50" E 107 FT; S 89^56'10" E 407.05 FT TO W LN OF SD ST; S 0^03'50" W
107 FT ALG SD W LN TO POB. CONT 1.00 ACRES

OLD PRIOR SERIAL: SY 17-10

PRIOR SERIALS:

FUTURE SERIALS:

LIDP

LAND INFO SYSTEM

DISPLAY PARCEL INFORMATION

(54)12:040:0043 PARCEL VALID: ----- TO PRESENT INFO AS OF DATE: 04/22/98
LOCATE: 5 4N 2W SE

TAX NAME AND ADDRESS FOR TAX YEAR 1999: TAXED

BARLOW, JAY I
554 SOUTH 3000 WEST SYRACUSE UT 84075
PROP ADDR: 554 SOUTH 3000 WEST SYRACUSE

LEGAL DESCRIPTION:

BEG ON THE W LN OF A STR (3000 W STR) AT A PT WH IS N 00^03'50" E 710.0 FT ALG T
HE SEC LN & N 89^56'10" W 33 FT FR THE MONU MARKING THE SE COR OF SEC 5-T4N-R2W,
SLM, & RUN TH N89^56'10" W 407.05 FT; TH N 0^03'50" E 107 FT; TH S 89^56'10" E
407.05 FT TO THE W LN OF SD STR; TH S 0^03'50" W 107 FT ALG SD W LN TO THE POB
CONT. 1.00 ACRE.

OLD PRIOR SERIAL: SY 17-11

PRIOR SERIALS:

FUTURE SERIALS:

LIDP

LAND INFO SYSTEM

DISPLAY PARCEL INFORMATION

(54)12:040:0044 PARCEL VALID: 01/26/81 TO PRESENT INFO AS OF DATE: 04/22/98

LOCATE:

TAX NAME AND ADDRESS FOR TAX YEAR 1999:

E 1399480 B 2279 TAXES

MATHIS, JOHN DOUGLAS & PEGGY J M

420 SOUTH 3000 WEST SYRACUSE UT 84075

PROP ADDR: 420 SOUTH 3000 WEST SYRACUSE

LEGAL DESCRIPTION:

BEG AT A PT ON THE W LN OF A STR (3000 W STR) AT A PT WH IS N 00^03'50" E 1352 F
T ALG THE SEC LN & N 89^56'10" W 33 FT FR THE MONU MARKING THE SE COR OF SEC-5-4
N-2W; SLM; & RUN TH N 89^56'10" W 203 FT; TH N 00^03'50" E 103 FT; TH S 89^56'10"
" E 203 FT TO THE W LN OF SD STR; TH S 00^03'50" W 103 T TO THE POB. CONT. .48
ACRE OUT OF 12-040-0037

OLD PRIOR SERIAL: SY 17A-1

PRIOR SERIALS:

FUTURE SERIALS:

LIDP

LAND INFO SYSTEM

DISPLAY PARCEL INFORMATION

(54)12:041:0004 PARCEL VALID: ----- TO PRESENT INFO AS OF DATE: 04/22/98

LOCATE:

TAX NAME AND ADDRESS FOR TAX YEAR 1999:

TAXED

WILCOX, DEE BLAINE & JEAN A

672 SOUTH 3000 WEST SYRACUSE UT 84075

PROP ADDR: 672 SOUTH 3000 WEST SYRACUSE

LEGAL DESCRIPTION:

ALL OF LOT 4, SHIMADA ACRES. SEC 5; T4N-R2W; SLM: CONT .61 ACRES

PRIOR SERIALS:

FUTURE SERIALS:

LIDP LAND INFO SYSTEM DISPLAY PARCEL INFORMATION

(54)12:041:0005 PARCEL VALID: ----- TO PRESENT INFO AS OF DATE: 04/22/98
LOCATE: LOT: 5 SHIMADA ACRES
TAX NAME AND ADDRESS FOR TAX YEAR 1999: TAXED
VALDEZ, ROBERT E
634 SOUTH 3000 WEST SYRACUSE UT 84075
PROP ADDR: 634 SOUTH 3000 WEST SYRACUSE

LEGAL DESCRIPTION:
ALL OF LOT 5, SHIMADA ACRES. CONT. 1.00 ACRES

PRIOR SERIALS:

FUTURE SERIALS:

LIDP LAND INFO SYSTEM DISPLAY PARCEL INFORMATION

(54)12:041:0006 PARCEL VALID: ----- TO PRESENT INFO AS OF DATE: 04/22/98
LOCATE: LOT: 6 SHIMADA ACRES
TAX NAME AND ADDRESS FOR TAX YEAR 1999: TAXED
SMITH, GORDON R & AFTON
614 SOUTH 3000 WEST SYRACUSE UT 84075
PROP ADDR: 614 SOUTH 3000 WEST SYRACUSE

LEGAL DESCRIPTION:
ALL OF LOT 6, SHIMADA ACRES CONT. 1.0 ACRE

OLD PRIOR SERIAL: SY-17-1-6

PRIOR SERIALS:

FUTURE SERIALS:

LIDP LAND INFO SYSTEM DISPLAY PARCEL INFORMATION

(54)12:041:0007 PARCEL VALID: ----- TO PRESENT INFO AS OF DATE: 04/22/98
LOCATE: LOT: 7 SHIMADA ACRES

TAX NAME AND ADDRESS FOR TAX YEAR 1999: TAXED
SHIMADA, KIYOSHI & NORIKO, TRUSTEES
594 SOUTH 3000 WEST SYRACUSE UT 84075
PROP ADDR: 594 SOUTH 3000 WEST SYRACUSE

LEGAL DESCRIPTION:
ALL OF LOT 7, SHIMADA ACRES. CONT. 1.00 ACRES

PRIOR SERIALS:

FUTURE SERIALS:

LIDP LAND INFO SYSTEM DISPLAY PARCEL INFORMATION

(54)12:041:0008 PARCEL VALID: ----- TO PRESENT INFO AS OF DATE: 04/22/98
LOCATE:

TAX NAME AND ADDRESS FOR TAX YEAR 1999: TAXED
BOOKER, JOHN W & DIANA C
574 SOUTH 3000 WEST SYRACUSE UT 84075
PROP ADDR: 574 SOUTH 3000 WEST SYRACUSE

LEGAL DESCRIPTION:
ALL OF LOT 8, SHIMADA ACRES. CONT. 1.0 ACRES

OLD PRIOR SERIAL: SY 17-1-8

PRIOR SERIALS:

FUTURE SERIALS:

E 1399480 B 2279 P 1535

LIDP LAND INFO SYSTEM DISPLAY PARCEL INFORMATION

(54)12:053:0002 PARCEL VALID: ----- TO PRESENT INFO AS OF DATE: 04/22/98

LOCATE:

TAX NAME AND ADDRESS FOR TAX YEAR 1999:

TAXED

OCANA, JOE R & EFFIE

1322 SOUTH 1000 WEST SYRACUSE UT 84075

PROP ADDR: 1322 SOUTH 1000 WEST SYRACUSE

LEGAL DESCRIPTION:

BEG 1959.5 FT N OF SE COR SEC 10, TP
S 100 FT, E 11 RDS TO BEG. CONT.

4N, RG 2W, SLM, N 100 FT, W 11 RDS,
.416 ACRES.

PRIOR SERIALS:

FUTURE SERIALS:

LIDP LAND INFO SYSTEM DISPLAY PARCEL INFORMATION

(54)12:053:0003 PARCEL VALID: ----- TO PRESENT INFO AS OF DATE: 04/22/98

LOCATE: 10 4N 2W

TAX NAME AND ADDRESS FOR TAX YEAR 1999:

TAXED

LORE, RAMONA L

1336 SOUTH 1000 WEST SYRACUSE UT 84075

PROP ADDR: 1336 SOUTH 1000 WEST SYRACUSE

LEGAL DESCRIPTION:

BEG AT A PT 1859.5 FT N OF SE COR OF SEC 10-T4N-R2W, SLM; TH N 100 FT; TH W 11 R
ODS; TH S 100 FT; TH E 11 RODS TO BEG. CONT. 0.416 ACRES.

OLD PRIOR SERIAL:

SY 81-9

PRIOR SERIALS:

FUTURE SERIALS:

LIDP LAND INFO SYSTEM DISPLAY PARCEL INFORMATION

(54)12:053:0004 PARCEL VALID: ----- TO PRESENT INFO AS OF DATE: 04/22/98
LOCATE: 10 4N 2W SE1/4

TAX NAME AND ADDRESS FOR TAX YEAR 1999: TAXED
GORDON, PHYLLIS W-TRUSTEE
1370 SOUTH 1000 WEST SYRACUSE UT 84075
PROP ADDR: 1370 SOUTH 1000 WEST SYRACUSE

LEGAL DESCRIPTION:
BEG 103 RODS N ALG SEC LN & 11.0 RODS W FR SE COR SEC 10-T4N-R2W SLM: TH N 80 FT
PARALLEL TO SD SEC LN; TH E 9.0 RODS TO W LINE OF STR; TH S 80 FT ALG SD STR; T
H W 9.0 RODS TO POB, CONT. 0.273 ACRES

PRIOR SERIALS:

FUTURE SERIALS:

LIDP LAND INFO SYSTEM DISPLAY PARCEL INFORMATION

(54)12:053:0005 PARCEL VALID: ----- TO PRESENT INFO AS OF DATE: 04/22/98
LOCATE:

TAX NAME AND ADDRESS FOR TAX YEAR 1999: TAXED
OKAWA, TAKESHI & AYAKO
1384 SOUTH 1000 WEST SYRACUSE UT 84075
PROP ADDR: 1384 SOUTH 1000 WEST SYRACUSE

LEGAL DESCRIPTION:
BEG 98 RDS N FR SE COR SEC. 10, TP 4N, RB 2W, SLM, W 11 RDS, N 5 RDS, E 11 RDS
S 5 RDS TO BEG. CONT. .343 ACRES.

PRIOR SERIALS:

FUTURE SERIALS:

LIDP LAND INFO SYSTEM DISPLAY PARCEL INFORMATION

(54)12:053:0006 PARCEL VALID: ----- TO PRESENT INFO AS OF DATE: 04/22/98

LOCATE:

TAX NAME AND ADDRESS FOR TAX YEAR 1999: E 1399480 B 2279 PA1587

EDWARDS, LARRY D & DEBRA

1402 SOUTH 1000 WEST SYRACUSE UT 84075

PROP ADDR: 1402 SOUTH 1000 WEST SYRACUSE

LEGAL DESCRIPTION:

BEG ON W LINE OF A ST 93 RDS N & 33.0 FT, M DR L, W OF SE COR SEC 10, T4N-R2W, SLM; N 82.5 FT; TH W 148.5 FT; S 82.5 FT; TH E 148.5 FT TO BEG. CONT. .28 ACRE.

PRIOR SERIALS:

FUTURE SERIALS:

LIDP LAND INFO SYSTEM DISPLAY PARCEL INFORMATION

(54)12:053:0007 PARCEL VALID: ----- TO PRESENT INFO AS OF DATE: 04/22/98

LOCATE: 10 4N 2W

TAX NAME AND ADDRESS FOR TAX YEAR 1999: TAXED

UJIIYE, TOBY SHIBA

1418 SOUTH 1000 WEST SYRACUSE UT 84075

PROP ADDR: 1418 SOUTH 1000 WEST SYRACUSE

LEGAL DESCRIPTION:

BEG 87 RDS N FR SE COR SEC. 10, TP 4N, RG 2W, SLM, W 11 RDS, N 6 RDS, E 11 RDS S 6 RDS TO BEG. CONT. .415 ACRES

OLD PRIOR SERIAL: SY 81-6

PRIOR SERIALS:

FUTURE SERIALS:

LIDP LAND INFO SYSTEM DISPLAY PARCEL INFORMATION

(54)12:053:0008 PARCEL VALID: ----- TO PRESENT INFO AS OF DATE: 04/22/98

LOCATE: 10 4N 2W SE

TAX NAME AND ADDRESS FOR TAX YEAR 1999: TAXED

SMITH, DAWNA F & CARL N - TRUSTEES

3082 WEST 1050 NORTH WEST POINT UT 84015

PROP ADDR: 1432 SOUTH 1000 WEST SYRACUSE

LEGAL DESCRIPTION:

BEG 83 RDS N FR SE COR SEC 10-T4N-R2W; SLM; W 11 RDS, N 4 RDS, E 11 RDS, S 4 RDS TO BEG. CONT. 0.275 ACRES.

OLD PRIOR SERIAL: SY 81-4

PRIOR SERIALS:

E 1399480 B 2279 P 1538

FUTURE SERIALS:

LIDP LAND INFO SYSTEM DISPLAY PARCEL INFORMATION

(54)12:053:0010 PARCEL VALID: ----- TO PRESENT INFO AS OF DATE: 04/22/98

LOCATE: 10 4N 2W SE

TAX NAME AND ADDRESS FOR TAX YEAR 1999:

TAXED

BYWATER, ANNA LAURA-TRUSTEE

1302 SOUTH 1000 WEST SYRACUSE UT 84075

PROP ADDR: 1302 SOUTH 1000 WEST SYRACUSE

LEGAL DESCRIPTION:

BEG AT PT 2059.5 FT N FR SE COR OF SEC 10, TP 4N, RG 2W, SLM, TH N 80
FT, W 11 RDS, S 80 FT, TH E 11 RDS TO BEG. CONT. .34 ACRE.

PRIOR SERIALS:

FUTURE SERIALS:

LIDP LAND INFO SYSTEM DISPLAY PARCEL INFORMATION

(54)12:053:0011 PARCEL VALID: ----- TO PRESENT INFO AS OF DATE: 04/22/98

LOCATE: 10 4N 2W SE1/4

TAX NAME AND ADDRESS FOR TAX YEAR 1999:

TAXED

WILCOX, CON L & JERILYN

1455 SOUTH 1000 WEST CLEARFIELD UT 84015

PROP ADDR: 1356 SOUTH 1000 WEST SYRACUSE

LEGAL DESCRIPTION:

BEG IN CENT OF CERT STR 1779.5 FT N FR SE COR SE1/4 SEC 10, T4N-R2W, SLM, N 80
FT, W 11 RDS, S 80 FT, TH E 11 RDS TO BEG. CONT. 0.333 ACRES.

OLD PRIOR SERIAL: SY 81-12-1

PRIOR SERIALS:

FUTURE SERIALS:

LIDP LAND INFO SYSTEM DISPLAY PARCEL INFORMATION

(54)12:053:0040 PARCEL VALID: ----- TO PRESENT INFO AS OF DATE: 04/22/98

LOCATE:

TAX NAME AND ADDRESS FOR TAX YEAR 1999: TAXED
NICHOLS, DARREL K & LOLA
1502 SOUTH 1000 WEST SYRACUSE UT 84075
PROP ADDR: 1502 SOUTH 1000 WEST SYRACUSE

LEGAL DESCRIPTION:

BEG ON W LN OF ST N 0^07'41"E 896.0 FT ALG THE SEC LN & S 89^58'46"W 33.0
FT PARA TO S SEC LN FR SE COR OF SEC 10, T4N-R2W; SLM: TH N 0^07'41"E 100
FT ALG W LN OF SD ST; TH S 89^58'46" W 411.18 FT; TH S 0^07'41"W 100 FT; TH
N 89^58'46"E 411.18 FT TO POB. CONT. .944 ACRES

PRIOR SERIALS:

FUTURE SERIALS:

LIDP LAND INFO SYSTEM DISPLAY PARCEL INFORMATION

(54)12:053:0041 PARCEL VALID: ----- TO PRESENT INFO AS OF DATE: 04/22/98

LOCATE:

TAX NAME AND ADDRESS FOR TAX YEAR 1999: TAXED
THORNE, LYNN D & RUTH ANN
1522 SOUTH 1000 WEST SYRACUSE UT 84075
PROP ADDR: 1522 SOUTH 1000 WEST SYRACUSE

LEGAL DESCRIPTION:

BEG ON W LN OF ST N 0^07'41"E 796.0 FT ALG SEC LN & S 89^58'46"W 33 FT PARA
TO S LN SD SEC FR SE COR SEC 10; T4N- R2W; SLM: TH N 0^07'41"E 100 FT ALG W
LN SD ST; TH S 89^58'46"W 411.18 FT; TH S 0^07'41"W 100 FT; TH N 89^58'46"E
411.18 FT TO POB, CONT. .944 ACRES

PRIOR SERIALS:

FUTURE SERIALS:

LIDP LAND INFO SYSTEM DISPLAY PARCEL INFORMATION

(54)12:053:0042 PARCEL VALID: ----- TO PRESENT INFO AS OF DATE: 04/22/98
LOCATE: 10 4N 2W SE
TAX NAME AND ADDRESS FOR TAX YEAR 1999: TAXED
MECHAM, GARY D & NANCY S - TRUSTEES
1542 SOUTH 1000 WEST SYRACUSE UT 84075
PROP ADDR: 1542 SOUTH 1000 WEST SYRACUSE

LEGAL DESCRIPTION:
BEG ON W LN OF ST A PT N 0^07'41"E 696.0 FT ALG SEC LN & S 89^58'46" W 33.0 FT P
ARA TO S LN SD SEC FR SE COR SEC 10-T4N-R2W; SLM: TH N 0^07'41" E 100 FT ALG W L
N SD ST; TH S 89^58'46" W 411.18 FT; TH S 0^07'41" W 100 FT; TH N 89^58'46" E 41
1.18 FT TO POB. CONT. 0.944 ACRES

PRIOR SERIALS:

FUTURE SERIALS:

LIDP LAND INFO SYSTEM DISPLAY PARCEL INFORMATION

(54)12:053:0043 PARCEL VALID: ----- TO PRESENT INFO AS OF DATE: 04/22/98
LOCATE: 10 4N 2W SE1/4
TAX NAME AND ADDRESS FOR TAX YEAR 1999: TAXED
BARTON, STEVE E & CAROL ANN & JUNE S
1562 SOUTH 1000 WEST SYRACUSE UT 84075
PROP ADDR: 1562 SOUTH 1000 WEST SYRACUSE

LEGAL DESCRIPTION:
BEG ON W LINE OF STR N 0^07'41"E 596 FT ALG SEC LINE & S 89^58'46"W 33 FT PARA T
O S LINE SAID SEC FR SE COR SEC 10; T4N-R2W; SLM: TH N 0^07'41"E 100 FT ALONG W
LINE SD STR; TH S 89^58'46"W 411.18 FT; TH S 0^07'41"W 100 FT; TH N 89^58'46"E 4
11.18 FT TO POB. CONT. 0.944 ACRES.

OLD PRIOR SERIAL: SY 81-27

PRIOR SERIALS:

FUTURE SERIALS:

LIDP LAND INFO SYSTEM DISPLAY PARCEL INFORMATION

(54)12:053:0049 PARCEL VALID: ----- TO PRESENT INFO AS OF DATE: 04/22/98

LOCATE:

TAX NAME AND ADDRESS FOR TAX YEAR 1999: TAXED
WALKER, PATRICK L & HAZEL
1602 SOUTH 1000 WEST SYRACUSE UT 84075
PROP ADDR: 1602 SOUTH 1000 WEST SYRACUSE

LEGAL DESCRIPTION:

BEG ON W LN OF ST, 1000 W ST, AT PT N 0^07'41"E 396 FT ALG SEC LN & S 89^58'46"W 33 FT PARA TO S LN OF SD SEC FR SE COR SEC 10; T4N-R2W; SLM; TH S 89^58'46"W 183.33 FT, M OR L, TO E LN OF PPTY CONV IN 493-164; TH N 0^07'41" E 100 FT ALG SD E LN; TH N 89^58'46"E 183.33 FT TO W LN SD ST; TH S 0^07'41" W 100 FT ALG SD ST TO THE POB. CONT .435 ACRES

PRIOR SERIALS:

FUTURE SERIALS:

LIDP LAND INFO SYSTEM DISPLAY PARCEL INFORMATION

(54)12:053:0044 PARCEL VALID: ----- TO PRESENT INFO AS OF DATE: 04/22/98

LOCATE:

TAX NAME AND ADDRESS FOR TAX YEAR 1999: TAXED
JORGENSEN, GORDON J & LORNA D
1582 SOUTH 1000 WEST SYRACUSE UT 84075
PROP ADDR: 1582 SOUTH 1000 WEST SYRACUSE

LEGAL DESCRIPTION:

BEG ON W LN OF ST (1000 WEST ST) N 0^07'41"E 496 FT ALG SEC LN & S 89^58'46"W 33.0 FT PARA TO S LN SEC 10;T4N-R2W, SLM; FR SE COR SD SEC;TH S 89^58'46" W 411.18 FT; TH N 0^07'41" E 100 FT; TH N 89^58'46"E 411.18 FT TO W LN SD ST; TH S 0^07'41"W 100 FT ALG SD ST TO POB, CONT. .944 ACRES.

PRIOR SERIALS:

FUTURE SERIALS:

LIDP LAND INFO SYSTEM DISPLAY PARCEL INFORMATION

(54)12:053:0064 PARCEL VALID: 09/26/86 TO PRESENT INFO AS OF DATE: 04/22/98
LOCATE: 10 4N 2W SE
TAX NAME AND ADDRESS FOR TAX YEAR 1999: TAXED
SMITH, DAWNA F & CARL N - TRUSTEES
3002 WEST 1050 NORTH WEST POINT UT 84015
PROP ADDR: 1446 SOUTH 1000 WEST SYRACUSE

LEGAL DESCRIPTION:
BEG 78 RDS N FR SE COR SEC 10-T4N-R2W, SLM: W 33 FT, TH S 0^07'41" W 25 FT, TH S 89^59'35" W 148.5 FT, N 107.5 FT, E 11 RODS, S 5 RODS TO BEG. CONT. 0.433 AC RES.

OLD PRIOR SERIAL: SY 81-3
PRIOR SERIALS: 12:053:0009 12:053:0060

FUTURE SERIALS:

LIDP LAND INFO SYSTEM DISPLAY PARCEL INFORMATION

(54)12:053:0072 PARCEL VALID: 11/10/88 TO PRESENT INFO AS OF DATE: 04/22/98
LOCATE: 10 4N 2W
TAX NAME AND ADDRESS FOR TAX YEAR 1999: TAXED
SPATZ, WILLIAM HENRY & BARBARA LORENE
1622 SOUTH 1000 WEST SYRACUSE UT 84075
PROP ADDR: 1622 SOUTH 1000 WEST SYRACUSE

LEGAL DESCRIPTION:
BEG 296 FT N 0^07'41" E ALG SEC LINE & 33 FT S 89^58'46"W FR THE SE COR OF SEC 1 0-T4N-R2W, SLM & RUN TH N 0^07'41" E ALG W LINE OF 1000 W STR 100 FT; TH S 89^58'46" W 183.33 FT; TH S 0^7'41" W 100 FT; TH S 89^58'46" E 183.33 FT M/L TO THE P OB. CONT. 0.42 ACRES.

PRIOR SERIALS: 12:053:0013 12:053:0016

FUTURE SERIALS:

LIDP LAND INFO SYSTEM DISPLAY PARCEL INFORMATION

(54)12:079:0001 PARCEL VALID: ----- TO PRESENT INFO AS OF DATE: 04/22/98
LOCATE: 14 4N 2W NW
TAX NAME AND ADDRESS FOR TAX YEAR 1999: TAXED
HAMBLIN, MARIAN A & GEORGE C - TRUSTEES
2031 SOUTH 1000 WEST SYRACUSE UT 84075
PROP ADDR: 2031 SOUTH 1000 WEST SYRACUSE

LEGAL DESCRIPTION:
BEG 915 FT N OF SW COR OF NW 1/4 OF SEC 14-T4N-R2W; SLM; TH N 90 FT; TH E 153 FT
; TH S 90 FT; TH W 153 FT TO POB. CONT. 0.312 ACRES

OLD PRIOR SERIAL: SY-91-1
PRIOR SERIALS:
FUTURE SERIALS:

LIDP LAND INFO SYSTEM DISPLAY PARCEL INFORMATION

(54)12:079:0002 PARCEL VALID: ----- TO PRESENT INFO AS OF DATE: 04/22/98
LOCATE:
TAX NAME AND ADDRESS FOR TAX YEAR 1999: TAXED
COOK, MARLENE
1960 SOUTH 1000 WEST SYRACUSE UT 84075
PROP ADDR: 2097 SOUTH 1000 WEST SYRACUSE

LEGAL DESCRIPTION:
BEG AT PT 30 RDS N FR SW COR NW 1/4 SEC.14, TP 4N, RG 2W, SLM, N 75 FT, E 133
FT, S 75 FT, W 133 FT TO BEG. CONT. .23 ACRES.

PRIOR SERIALS:
FUTURE SERIALS:

LIDP LAND INFO SYSTEM DISPLAY PARCEL INFORMATION

(54)12:079:0003 PARCEL VALID: ----- TO PRESENT INFO AS OF DATE: 04/22/98
LOCATE: 14 4N 2W NW
TAX NAME AND ADDRESS FOR TAX YEAR 1999: TAXED
HAMBLIN, MARIAN A & GEORGE C - TRUSTEES
2031 SOUTH 1000 WEST SYRACUSE UT 84075
PROP ADDR: 2031 SOUTH 1000 WEST SYRACUSE

LEGAL DESCRIPTION:
BEG 12.50 CHS N OF SW COR OF NW 1/4 SEC 14, T4N-R2W, SLM, N 90 FT, E 153 FT, S 9
0 FT, TH W 153 FT TO BEG. CONT. 0.312 ACRES

OLD PRIOR SERIAL: SY-91-2
PRIOR SERIALS:
FUTURE SERIALS:

LIDP LAND INFO SYSTEM DISPLAY PARCEL INFORMATION

(54)12:079:0016 PARCEL VALID: ----- TO PRESENT INFO AS OF DATE: 04/22/98
LOCATE: 14 4N 2W NW1/4
TAX NAME AND ADDRESS FOR TAX YEAR 1999: TAXED
HAMBLIN, MARIAN A AND COOK, MARK D-TRUSTEES
2031 SOUTH 1000 WEST SYRACUSE UT 84075
PROP ADDR: 1987 SOUTH 1000 WEST SYRACUSE

LEGAL DESCRIPTION:
BEG 1005 FT N FROM SW COR OF NW 1/4 SEC 14, T4N-R2W, SLM, N 150 FT, E 40 CHS, S
5 CHS, W 2447 FT, TH N 90 FT; TH W 40 FT; TH N 90 FT; TH W 153 FT TO THE POB.
CONT. 19.28 ACRES (WENT TO 12-079-0027)

OLD PRIOR SERIAL: SY-91
PRIOR SERIALS:
FUTURE SERIALS: 12:079:0027

E 1399480 B 2279 P 1545

LIDP LAND INFO SYSTEM DISPLAY PARCEL INFORMATION

(54)12:079:0017 PARCEL VALID: ----- TO PRESENT INFO AS OF DATE: 04/22/98

LOCATE:

TAX NAME AND ADDRESS FOR TAX YEAR 1999:

TAXED

KELLER, MARLENE C

1960 SOUTH 1000 WEST SYRACUSE UT 84075

PROP ADDR: 2051 SOUTH 1000 WEST SYRACUSE

LEGAL DESCRIPTION:

BEG 30 RDS N & 133 FT E FR SW COR NW 1/4SEC. 14, TP 4N, RG 2W, SLM, E 2507 FT,
N 5 CHS, W 40 CHS, S 255 FT, E 133 FT, S 75 FT TO BEG. LESS ST CONT 19.52
ACRES. (RESERVING A LIFE ESTATE TO RAYDOLPH D. & LULA R. COOK)

OLD PRIOR SERIAL: SY 92

PRIOR SERIALS:

FUTURE SERIALS:

LIDP LAND INFO SYSTEM DISPLAY PARCEL INFORMATION

(54)12:079:0020 PARCEL VALID: ----- TO PRESENT INFO AS OF DATE: 04/22/98

LOCATE:

TAX NAME AND ADDRESS FOR TAX YEAR 1999:

TAXED

STUART, MELVIN ASHTON & CARMEN

2143 SOUTH 1000 WEST SYRACUSE UT 84075

PROP ADDR: 2143 SOUTH 1000 WEST SYRACUSE

LEGAL DESCRIPTION:

BEG ON E LN OF ST N 0^09'08"E 277.5 FT ALG SEC LN & E 33 FT FR SW COR OF NW 1/4
SEC 14; T4N-R2W; SLM: TH N 0^09'08"E 97.5 FT ALG E LN SD ST; TH S 89^59'23"
E 120 FT PARA TO S LN OF SD NW 1/4; TH S0^09'08"W 17.5 FT; TH S 89^59'23"E 586.2
FT; TH S 0^09'08"W 80 FT PARA TO W LN SD SEC; TH N 89^59'23"W 706.2 FT TO POB
CONT. 1.345 ACRES

PRIOR SERIALS:

FUTURE SERIALS:

LIDP LAND INFO SYSTEM DISPLAY PARCEL INFORMATION

(54)12:079:0021 PARCEL VALID: ----- TO PRESENT INFO AS OF DATE: 04/22/98
E 1399480-1-2279 P 1546

LOCATE: 14 4N 2W NW
TAX NAME AND ADDRESS FOR TAX YEAR 1999: TAXED
SPENCER, ELDEN G & NANCY M - TRUSTEES
2165 SOUTH 1000 WEST SYRACUSE UT 84075
PROP ADDR: 2165 SOUTH 1000 WEST SYRACUSE

LEGAL DESCRIPTION:
BEG ON E LN OF ST N 0^09'08" E 182.5 FT ALG SEC LN & EAST 33 FT FR SW COR OF NW
1/4 SEC 14; T4N-R2W; SLM; TH N 0^09'08" E 95 FT ALG E LINE OF RD; TH S 89^59'23"
E 415 FT PARA TO S LN SD NW 1/4; TH S 0^09'08" W 195 FT TO PT 82.5 FT N OF S LN
SD NW 1/4; TH N 89^59'23" W 295 FT TO A PT 120 FT E OF E LN OF ST; TH N 0^09'08"
" E 100 FT; TH N 89^59'23" W 120 FT TO POB. CONT. 1.585 ACRES

PRIOR SERIALS:
FUTURE SERIALS:

LIDP LAND INFO SYSTEM DISPLAY PARCEL INFORMATION

(54)12:079:0022 PARCEL VALID: ----- TO PRESENT INFO AS OF DATE: 04/22/98

LOCATE:
TAX NAME AND ADDRESS FOR TAX YEAR 1999: TAXED
PARRY, BRUCE G & DARLENE S
2175 SOUTH 1000 WEST SYRACUSE UT 84075
PROP ADDR: 2175 SOUTH 1000 WEST SYRACUSE

LEGAL DESCRIPTION:
BEG 82.5 FT N & 33 FT E OF SW COR OF NW 1/4 SEC 14, T4N-R2W, SLM; TH N 100
FT; E 120 FT; S 100 FT; TH W 120 FT TO BEG, CONT. .27 ACRE.

PRIOR SERIALS:
FUTURE SERIALS:

(54)12:079:0034 PARCEL VALID: 09/24/91 TO PRESENT INFO AS OF DATE: 04/22/98
LOCATE: 14 4N 2W

TAX NAME AND ADDRESS FOR TAX YEAR 1999: TAXED
HAMBLIN, GEORGE M & SHARON J E 1399480 B 2279 P 1547
1965 SOUTH 1000 WEST SYRACUSE UT 84075
PROP ADDR: 1965 SOUTH 1000 WEST SYRACUSE

LEGAL DESCRIPTION:
BEG ON THE E LINE OF A STR AT A PT EXACTLY 1382.29 FT S 0^09'08" W ALG THE SEC L
INE & 33.0 FT S 89^59'35" E FR THE NW COR OF SEC 14-T4N-R2W SLM & RUN TH S 89^59
'35" E 190.00 FT; TH S 0^09'08" W 102.71 FT; TH N 89^59'35" W 190.00 FT TO THE E
LINE OF SD STR; TH N 0^09'08" E 102.71 FT ALG THE E LINE OF SD STR TO THE POB.
CONT. 0.448 ACRES.

PRIOR SERIALS: 12:079:0005-0006

FUTURE SERIALS:

(54)12:079:0043 PARCEL VALID: 10/03/97 TO PRESENT INFO AS OF DATE: 04/22/98
LOCATE: 14 4N 2W NW

TAX NAME AND ADDRESS FOR TAX YEAR 1999: TAXED
ADAMS, NADINE
2121 SOUTH 1000 WEST SYRACUSE UT 84075
PROP ADDR: 2121 SOUTH 1000 WEST SYRACUSE

LEGAL DESCRIPTION:
BEG AT A PT 375 FT N FR SW COR OF NW 1/4 OF SEC 14-T4N-R2W, SLM; TH E 214.5 FT;
TH N 120 FT; TH W 214.5 FT; TH S 120 FT TO POB. CONT. 0.59 ACRES. SUBJECT
TO R/W ALSO: BEG AT A PT 375 FT N & 153 FT E FR SW COR OF NW 1/4 OF SEC 14-
T4N-R2W, SLM; TH E 61.5 FT; TH N 120 FT; TH E 524.7 FT; TH S 137.5 FT; TH N 89^5
9'23" W 586.2 FT; TH N 0^09'08" E 17.5 FT TO POB. /CONT. 1.75 ACRES TOTAL ACR
EAGE 2.34 ACRES TOGETHER WITH R/W DESC IN 475-595

PRIOR SERIALS: 12:079:0018-0019

FUTURE SERIALS:

E 1399480 B 2279 P 1548

LIDP LAND INFO SYSTEM DISPLAY PARCEL INFORMATION

(54)12:079:0046 PARCEL VALID: 05/15/97 TO PRESENT INFO AS OF DATE: 04/22/98
LOCATE: 14 4N 2W NW

TAX NAME AND ADDRESS FOR TAX YEAR 1999: TAXED
L E BRIGGS & SONS
1071 WEST 1700 SOUTH SYRACUSE UT 84075
PROP ADDR:

LEGAL DESCRIPTION:
BEG AT A PT 33.00 FT E & 654.43 FT S FR THE NW COR SEC 14-T4N-R2W SLM; & RUN TH
S 0^09'08" W 727.85 FT ALG THE E LINE OF A STR; TH S 89^59'35" E 190.0 FT, TH S
0^09'08" W 102.71 FT, TH E 70.33 FT, N 830.57 FT, W 260.33 FT TO BEG. CONT. 4.5
25 ACRES

PRIOR SERIALS: 12:079:0037

FUTURE SERIALS:

LIDP LAND INFO SYSTEM DISPLAY PARCEL INFORMATION

(54)12:081:0003 PARCEL VALID: ----- TO PRESENT INFO AS OF DATE: 04/22/98
LOCATE: 14 4N 2W NW1/4

TAX NAME AND ADDRESS FOR TAX YEAR 1999: TAXED
WOOD, LINDA & JEFFERY R
2195 SOUTH 1000 WEST SYRACUSE UT 84075
PROP ADDR: 2195 SOUTH 1000 WEST SYRACUSE

LEGAL DESCRIPTION:
BEG AT SW COR OF NW 1/4 OF SEC 14-T4N-R2W SLM: TH E 242 FT; TH N 82.5 FT; TH W
242 FT; TH S 82.5 FT TO BEG. CONT. 0.46 ACRES.

OLD PRIOR SERIAL: SY-94-2

PRIOR SERIALS:

FUTURE SERIALS:

LIDP LAND INFO SYSTEM DISPLAY PARCEL INFORMATION

(54)12:081:0005 PARCEL VALID: ----- TO PRESENT INFO AS OF DATE: 04/22/98
LOCATE: 14 4N 2W NW1/4

TAX NAME AND ADDRESS FOR TAX YEAR 1999: TAXED
MUIR, BRAD P & CHERYL
2207 SOUTH 1000 WEST SYRACUSE UT 84075
PROP ADDR: 2207 SOUTH 1000 WEST SYRACUSE

LEGAL DESCRIPTION:
BEG AT SW COR OF NW 1/4 OF SEC 14-T4N-R2W SLM; TH E 265 FT, TH S 82.5 FT, TH W 2
65 FT; TH N 82.5 FT TO BEG. CONT. 0.50 ACRES. M/L

PRIOR SERIALS:

FUTURE SERIALS:

LIDP LAND INFO SYSTEM DISPLAY PARCEL INFORMATION

(54)12:081:0007 PARCEL VALID: ----- TO PRESENT INFO AS OF DATE: 04/22/98
LOCATE:

TAX NAME AND ADDRESS FOR TAX YEAR 1999: TAXED
COOK, VAL T & PATRICIA
2241 SOUTH 1000 WEST SYRACUSE UT 84075
PROP ADDR: 2241 SOUTH 1000 WEST SYRACUSE

LEGAL DESCRIPTION:
BEG 2.5 CHS S FR NW COR SW 1/4 SEC. 14, TP 4N, RG 2W, SLM, E 12 RDS, S 5 RDS,
W 12 RDS, N 5 RDS TO BEG. CONT. .373 ACRES.

PRIOR SERIALS:

FUTURE SERIALS:

LIDP LAND INFO SYSTEM DISPLAY PARCEL INFORMATION

(54)12:081:0011 PARCEL VALID: ----- TO PRESENT INFO AS OF DATE: 04/22/98

LOCATE:

TAX NAME AND ADDRESS FOR TAX YEAR 1999: TAXED

MCCOWEN, RICHARD H & PEARL M
2309 SOUTH 1000 WEST SYRACUSE UT 84075
PROP ADDR: 2309 SOUTH 1000 WEST SYRACUSE

LEGAL DESCRIPTION:

BEG AT APT 543.5 FT S OF THE NW COR OF THE SW 1/4 OF SEC 14; T4N-R2W; SLM:
TH E 250 FT; TH S 100 FT; TH W 250 FT; TH N 100 FT TO THE POB. CONT. .57
ACRES

PRIOR SERIALS:

FUTURE SERIALS:

LIDP LAND INFO SYSTEM DISPLAY PARCEL INFORMATION

(54)12:081:0013 PARCEL VALID: ----- TO PRESENT INFO AS OF DATE: 04/22/98

LOCATE: 14 4N 2W SW

TAX NAME AND ADDRESS FOR TAX YEAR 1999: TAXED

SHIREL INVESTMENTS
2650 SOUTH 2000 WEST SYRACUSE UT 84075
PROP ADDR:

LEGAL DESCRIPTION:

BEG AT SW COR N 1/2 OF SW 1/4 SEC 14, T4N-R2W, SLM: TH N 110 FT; E 396 FT; N 110
FT; W 396 FT; N 440 FT; E 40 CHS; S 10 CHS; TH W 40 CHS TO BEG. CONT. 39.00 AC
RES.

OLD PRIOR SERIAL: SY 99

PRIOR SERIALS:

FUTURE SERIALS:

LIDP LAND INFO SYSTEM DISPLAY PARCEL INFORMATION

(54)12:081:0014 PARCEL VALID: ----- TO PRESENT INFO AS OF DATE: 04/22/98
LOCATE:

TAX NAME AND ADDRESS FOR TAX YEAR 1999: TAXED
MIYA, JOSHIO & DOLLY K
2417 SOUTH 1000 WEST SYRACUSE UT 84075
PROP ADDR: 2417 SOUTH 1000 WEST SYRACUSE

LEGAL DESCRIPTION:
BEG 110 FT N FR SW COR OF N 1/2 OF SW 1/4 SEC 14, T4N-R2W, SLM: TH N 110 FT; E
396 FT; S 110 FT; TH W 396 FT TO BEG, CONT. 1.00 ACRE.

PRIOR SERIALS:

FUTURE SERIALS:

LIDP120810016 LAND INFO SYSTEM DISPLAY PARCEL INFORMATION

LIDP LAND INFO SYSTEM DISPLAY PARCEL INFORMATION

(54)12:081:0016 PARCEL VALID: ----- TO PRESENT INFO AS OF DATE: 04/22/98
LOCATE: 14 4N 2W SW1/4

TAX NAME AND ADDRESS FOR TAX YEAR 1999: TAXED
LEISHMAN, THERON R & JANA M
2483 SOUTH 1000 WEST SYRACUSE UT 84075
PROP ADDR: 2483 SOUTH 1000 WEST SYRACUSE

LEGAL DESCRIPTION:
A PART OF THE SW 1/4 OF SEC 14; T4N-R2W SLM: BEG AT APT 1218.30 FT N & 33 FT E
OF SW COR OF SD SW 1/4 & RUN TH E 184.60 FT; TH S 3.30 FT; TH E 33 FT; TH S 96.7
FT; TH W 217.6 FT; TH N 100 FT TO POB. CONT. 0.508 ACRES.

OLD PRIOR SERIAL: SY 100-3

PRIOR SERIALS:

FUTURE SERIALS:

LIDP LAND INFO SYSTEM DISPLAY PARCEL INFORMATION

(54)12:053:0073 PARCEL VALID: 11/10/88 TO PRESENT INFO AS OF DATE: 04/23/98
LOCATE: 10 4N 2W

TAX NAME AND ADDRESS FOR TAX YEAR 1999: TAXED
WALKER, PATRICK L & HAZEL V
1602 SOUTH 1000 WEST SYRACUSE UT 84075
PROP ADDR: 1654 SOUTH 1000 WEST SYRACUSE

LEGAL DESCRIPTION:
PARCEL 1: BEG AT A PT 215 FT N 0^07'41" E ALG SEC LINE & 133 FT S 89^58'46" W F
R SE COR OF SEC 10-T4N-R2W, SLM: & RUN TH S 89^58'46" W 83.33 FT; TH N 0^07'41"
E 81.00 FT; TH N 89^58'46" E 83.33 FT; TH S 0^07'41" W 81.00 FT M/L TO THE POB.
PARCEL 2: BEG 215 FT N 0^7'41" E ALG SEC LINE & 33 FT S 89^58'46" W FR SE COR
OF SEC 10-T4N-R2W, SLM; TH S 89^58'46" W 100 FT; TH N 0^07'41" E 81 FT; TH S 89
^58'46" E 100 FT; TH S 0^07'41" W 81 FT TO THE POB. CONT. IN ALL 0.341 ACRES.

PRIOR SERIALS: 12:053:0016 12:053:0025

FUTURE SERIALS:

LIDP LAND INFO SYSTEM DISPLAY PARCEL INFORMATION

(54)12:081:0022 PARCEL VALID: ----- TO PRESENT INFO AS OF DATE: 04/23/98
LOCATE:

TAX NAME AND ADDRESS FOR TAX YEAR 1999: TAXED
GLAUSER, T JAMES & NANCY B
2537 SOUTH 1000 WEST SYRACUSE UT 84075
PROP ADDR: 2537 SOUTH 1000 WEST SYRACUSE

LEGAL DESCRIPTION:
BEG ON E LN OF ST AT APT N 858.3 FT ALG SEC LN & E 33 FT FR SW COR OF SEC
14; T4N-R2W; SLM: RUN TH N 100 FT ALG SD ST; TH E 217.6 FT; TH S 100 FT; TH
W 217.6 FT TO POB. CONT .50 ACRES

PRIOR SERIALS:

FUTURE SERIALS:

E 1399480 B 2279 P 1553

LIDP LAND INFO SYSTEM DISPLAY PARCEL INFORMATION

(54)12:081:0042 PARCEL VALID: 10/02/85 TO PRESENT INFO AS OF DATE: 04/23/98
LOCATE: 14 4N 2W

TAX NAME AND ADDRESS FOR TAX YEAR 1999: TAXED
MULLIGAN, WAYNE L & LARAE
654 WEST 2700 SOUTH SYRACUSE UT 84075
PROP ADDR: 654 WEST 2700 SOUTH SYRACUSE

LEGAL DESCRIPTION:
A PART OF THE SW 1/4 OF SEC 14-T4N-R2W, SLM; BEG AT A PT WH IS S 89^57'35" W 689
.0 FT ALG THE SEC LN FR THE S 1/4 OF SD SEC 14 & RUN TH S 89^57'35" W 100 FT; TH
N 0^11'16" E 858.28 FT; TH N 89^59'30" E 100 FT; TH S 0^11'16" W 858.32 FT TO T
HE POB. EXCEPT THEREFR THOSE PORTIONS LYING WITHIN THE BOUNDARIES OF 2700 SOUTH
STREET. CONT. 1.97 ACRES.

OLD PRIOR SERIAL: SY 101
PRIOR SERIALS: 12:081:0029

FUTURE SERIALS:

LIDP LAND INFO SYSTEM DISPLAY PARCEL INFORMATION

(54)12:085:0038 PARCEL VALID: ----- TO PRESENT INFO AS OF DATE: 04/23/98
LOCATE:

TAX NAME AND ADDRESS FOR TAX YEAR 1999: TAXED
SANDERS, DON W & SHERYL B
2139 SOUTH 2000 WEST SYRACUSE UT 84075
PROP ADDR: 2139 SOUTH 2000 WEST SYRACUSE

LEGAL DESCRIPTION:
BEG N 0^06'28"E 382.07 FT & N 89^58' 05"E 33 FT FR SW COR OF NW1/4 OF SEC 15
T4N-R2W; SLM; TH N 89^58'05"E 199.82 FT; TH S 0^06'28"W 109 FT; TH S 89^58'
05"W 199.82 FT; TH N 0^06'28"E 109 FT TO TH POB. CONT. .50 ACRES
OUT OF SY 115-7 OR 12-085-0019 NOW 12- 085-0039

OLD PRIOR SERIAL: SY-115-7
PRIOR SERIALS:

FUTURE SERIALS:

LIDP LAND INFO SYSTEM DISPLAY PARCEL INFORMATION

(54)12:094:0008 PARCEL VALID: ----- TO PRESENT INFO AS OF DATE: 04/23/98
LOCATE: 16 4N 2W
TAX NAME AND ADDRESS FOR TAX YEAR 1999: TAXED
PANUCCI, FRED & JOANNIE K
2480 SOUTH 2000 WEST SYRACUSE UT 84075
PROP ADDR: 2480 SOUTH 2000 WEST SYRACUSE

LEGAL DESCRIPTION:
PT OF SE1/4 OF SE1/4 OF SEC 16, T4N-R2W; SLM: BEG AT A PT ON THE SEC LN N 0^06'
28" E 1095.44 FT FR SE COR OF SD SEC 16, & RUN TH N 89^53'32" W 161.4 FT, TH N 0
^06'28" E 102 FT; TH S 89^53'32" E 161.4 FT TO SEC LN; TH S ALG SEC LN 102 FT TO
POB. CONT. 0.375 ACRES

OLD PRIOR SERIAL: SY-155-5
PRIOR SERIALS:
FUTURE SERIALS:

LIDP LAND INFO SYSTEM DISPLAY PARCEL INFORMATION

(54)12:094:0011 PARCEL VALID: ----- TO PRESENT INFO AS OF DATE: 04/23/98
LOCATE: 16 4N 2W SE
TAX NAME AND ADDRESS FOR TAX YEAR 1999: TAXED
RYUJIN, GARY K
2303 SOUTH BLUFF ROAD SYRACUSE UT 84075
PROP ADDR: 2303 SOUTH BLUFF ROAD SYRACUSE

LEGAL DESCRIPTION:
BEG AT A PT S 0^06'28"W 376.53 FT ALONG SEC LINE & N 89^40'47"W 1973.09 FT & S 3
8^34'47"E 54.89 FT FROM NE COR OF SE1/4 OF SEC 16; T4N-R2W; SLM: TH S 66^49'32"
W 180.69 FT TO NE'LY LN OF A ROAD; TH S 38^34'47"E 112 FT ALONG NE'LY LINE OF SD
ROAD; TH N 59^15'53"E 175.85 FT; TH N 38^34'47"W 88 FT TO POB. CONT. 0.40 ACRE
S.

OLD PRIOR SERIAL: SY 156-2
PRIOR SERIALS:
FUTURE SERIALS:

E 1399480 B 2279 P 1555

LIDP LAND INFO SYSTEM DISPLAY PARCEL INFORMATION

(54)12:088:0025 PARCEL VALID: ----- TO PRESENT INFO AS OF DATE: 04/23/98

LOCATE: 15 4N 2W SE

TAXED

TAX NAME AND ADDRESS FOR TAX YEAR 1999:
NANCE, LIONEL M & ELAINE B-TRUSTEES
1486 WEST 2700 SOUTH SYRACUSE UT 84075
PROP ADDR: 1486 WEST 2700 SOUTH SYRACUSE

LEGAL DESCRIPTION:
BEG 160 RODS W FR SE COR SEC 15, TP 4N RG 2W, SLM, N 12 RODS, E 8 R0DS, S 12 ROD
S W 8 RODS TO BEG. CONT. 0.50 ACRES.

OLD PRIOR SERIAL: SY-134-2
PRIOR SERIALS:

FUTURE SERIALS:

LIDP LAND INFO SYSTEM DISPLAY PARCEL INFORMATION

(54)12:088:0088 PARCEL VALID: 06/05/97 TO 01/07/98 INFO AS OF DATE: 04/23/98

LOCATE: 15 4N 2W SE

TAXED

TAX NAME AND ADDRESS FOR TAX YEAR 1999:
CHARLIEMARK HOMES LC AND BROCIIOUS, DAVID
(THELMA SOURAVLIS) 4015 SOUTH 5500 WEST HOOPER
PROP ADDR:

DELETED 01/07/98 FOR TAX YEAR 99

LEGAL DESCRIPTION:
BEG ON THE N LINE OF A STR AT A PT N 89^57'44" E 1473.65 FT ALG THE SEC LINE & N
0^07'44" E 33.0 FT FR THE S 1/4 COR OF SEC 15-T4N-R2W, SLM; & RUN TH N 0^07'44"
E 626.53 FT; TH N 89^57'49" E 200.00 FT; TH S 0^07'44" E 626.53 FT TO THE N LIN
E OF SD STR; TH S 89^57'44" W 200.00 FT ALG SD STR TO THE POB. CONT. 2.876 ACRE
S

PRIOR SERIALS:

12:088:0082-0083

FUTURE SERIALS:

12:088:0092

12:304:0001-0002

(54)12:034:0008 PARCEL VALID: ----- TO PRESENT INFO AS OF DATE: 04/23/98
LOCATE: 4 4N 2W SW
TAX NAME AND ADDRESS FOR TAX YEAR 1999: TAXED
BAYNE, BRUCE L & SUSAN
457 SOUTH 3000 WEST SYRACUSE UT 84075 E 1399480 B 2279 P 1556
PROP ADDR: 457 SOUTH 3000 WEST SYRACUSE

LEGAL DESCRIPTION:
BEG ON THE E LN OF A ST AT A PT N 0°03'50" E 1252.75 FT AND S 89°52' E 33 FT FR
THE SW COR OF SEC 4-T4N-R2W SLM; RUN TH S 89°52' E 217.8 FT; TH S 0°03'50" W 100
FT; TH N 89°52' W 217.8 FT; TH N 0°03'50" E 100 FT TO POB. CONT. 0.50 ACRES

PRIOR SERIALS:
FUTURE SERIALS:

(54)12:034:0009 PARCEL VALID: ----- TO PRESENT INFO AS OF DATE: 04/23/98
LOCATE: 4 4N 2W
TAX NAME AND ADDRESS FOR TAX YEAR 1999: TAXED
PARKINSON, KENNETH G & KATHLEEN C
477 SOUTH 3000 WEST SYRACUSE UT 84075
PROP ADDR: 477 SOUTH 3000 WEST SYRACUSE

LEGAL DESCRIPTION:
BEG ON THE E LN OF A STR AT A PT N 0°03'50"E 1152.75 FT AND S 89°52'E 33 FT FROM
SW CORNER OF SEC 4; T4N-R2W; SLM: RUN TH S 89°52'E 217.8 FT; TH S 0°03'50" W 10
0 FT; TH N 89°52'W 217.8 FT; TH N 0°03'50" E 100 FT TO POB. CONT 0.50 ACRES.

OLD PRIOR SERIAL: SY-15-3
PRIOR SERIALS:
FUTURE SERIALS:

LIDP LAND INFO SYSTEM DISPLAY PARCEL INFORMATION

(54)12:034:0024 PARCEL VALID: 07/10/87 TO PRESENT INFO AS OF DATE: 04/23/98
LOCATE: 4 4N 2W SW1/4

TAX NAME AND ADDRESS FOR TAX YEAR 1999: TAXED
ADAMS, JUDITH A
2952 WEST 700 SOUTH SYRACUSE UT 84075
PROP ADDR: 2952 WEST 700 SOUTH SYRACUSE

LEGAL DESCRIPTION:
BEG AT A PT N 0^03'50" E 33.0 FT & S 89^47'25" E 200.0 FT FR THE SW COR OF SEC 4
-T4N-R2W SLM & RUN TH S 89^47'25" E 121.17 FT TO THE SW COR OF LOT 1, KRISTALYN
GARDENS #2; TH N 0^03'50" E 100.0 FT; TH N 89^47'25" W 8.74 FT; TH N 0^03'50" E
48.37 FT; TH N 89^52' W 61.63 FT; TH N 0^03'50" E 5.99 FT; TH N 89^52' W 50.80 F
T; TH S 0^03'50" W 154.21 FT TO THE POB. CONT. 0.409 ACRES. (BETTER LEGAL)

PRIOR SERIALS: 12:034:0023 12:142:0002

FUTURE SERIALS:

LIDP LAND INFO SYSTEM DISPLAY PARCEL INFORMATION

(54)12:040:0038 PARCEL VALID: ----- TO PRESENT INFO AS OF DATE: 04/23/98
LOCATE:

TAX NAME AND ADDRESS FOR TAX YEAR 1999: TAXED
MOLLENHAUER, ALAN W & BARBARA A
444 SOUTH 3000 WEST SYRACUSE UT 84075
PROP ADDR: 444 SOUTH 3000 WEST SYRACUSE

LEGAL DESCRIPTION:
BEG ON W LN OF A ST AT APT N 0^03'50" E 1245 FT ALG SEC LN & N 89^56'10"W 33
FT FR SE COR OF SEC 5; T4N-R2W; SLM: TH N 89^56'10"W 407 FT; TH N 0^03'50" E
107 FT; TH S 89^56'10"E 407 FT TO W LN OF SD ST; TH S 0^03'50" W 107 FT ALG SD
W LN TO POB. CONT. 1.00 ACRES

OLD PRIOR SERIAL: SY-17-5

PRIOR SERIALS:

FUTURE SERIALS:

LIDP LAND INFO SYSTEM DISPLAY PARCEL INFORMATION

(54)12:053:0027 PARCEL VALID: ----- TO PRESENT INFO AS OF DATE: 04/23/98
LOCATE: 10 4N 2W
TAX NAME AND ADDRESS FOR TAX YEAR 1999: TAXED
WHITELEY, TRUDY J
1482 SOUTH 1000 WEST SYRACUSE UT 84075
PROP ADDR: 1482 SOUTH 1000 WEST SYRACUSE

LEGAL DESCRIPTION:
BEG ON THE S LN OF A STR AT A PT N 0^07'41" E 1196.39 FT ALG SEC LN & S 89^59'
35" W 33 FT FR THE SE COR OF SEC 10, T4N-R2W; SLM: & RUN TH S 89^59'35" W 111.18
FT ALG S LN OF SD STR; TH S 0^07'41" W 100.39 FT; TH N 89^59'35" E 111.18 FT TO
W LN OF A STR; TH N 0^07'41" E 100.39 FT AG SD STR TO POB CONT. 0.256 ACRES

OLD PRIOR SERIAL: SY-81-16-4
PRIOR SERIALS:
FUTURE SERIALS:

LIDP LAND INFO SYSTEM DISPLAY PARCEL INFORMATION

(54)12:053:0039 PARCEL VALID: ----- TO PRESENT INFO AS OF DATE: 04/23/98
LOCATE: 10 4N 2W SE1/4
TAX NAME AND ADDRESS FOR TAX YEAR 1999: TAXED
CORRIGAN, DAVID P & CHERYL A - TRUSTEES
1490 SOUTH 1000 WEST SYRACUSE UT 84075
PROP ADDR: 1490 SOUTH 1000 WEST SYRACUSE

LEGAL DESCRIPTION:
BEG AT A PT N 0^07'41" E 996 FT ALG SEC LINE FR SE COR OF SEC 10-T4N-R2W SLM; TH
N 0^07'41" E 100 FT; TH S 89^59'35" W 444.18 FT; TH S 0^07'41" W 100.11 FT; TH
N 89^58'46" E 444.18 FT TO POB. CONT. 1.00 ACRES

PRIOR SERIALS:
FUTURE SERIALS:

(54)12:086:0036 PARCEL VALID: 07/03/90 TO PRESENT INFO AS OF DATE: 04/23/98
LOCATE: 15 4N 2W NE1/4

TAX NAME AND ADDRESS FOR TAX YEAR 1999: TAXED

STOKER, DELMAR J & ARDELL T-TRUSTEE
2050 SOUTH 1000 WEST SYRACUSE UT 84075 E 1399480 B 2279 P 1559
PROP ADDR: 2016 SOUTH 1000 WEST SYRACUSE

LEGAL DESCRIPTION:
BEG AT A PT 1670.0 FT S ALG THE SEC LINE FR THE NE COR OF SEC 15-T4N-R2W SLM & R
UN TH S 85.0 FT ALG SD SEC LINE; TH W 860.95 FT; TH N 85.0 FT PARALLEL TO SD SEC
LINE; TH E 860.95 FT TO THE POB. CONT. 1.680 ACRES. SUBJ TO A R/W FOR
ROAD OVER & ACROSS THE E 33 FT M/L.

PRIOR SERIALS: 12:086:0018 12:086:0032

FUTURE SERIALS:

(54)12:087:0055 PARCEL VALID: ----- TO PRESENT INFO AS OF DATE: 04/23/98
LOCATE: 15 4N 2W

TAX NAME AND ADDRESS FOR TAX YEAR 1999: TAXED

KUCK, ROBERT W & DARLENE H
1602 NORTH 2700 SOUTH SYRACUSE UT 84075
PROP ADDR: 1548 WEST 2700 SOUTH SYRACUSE

LEGAL DESCRIPTION:
BEG 220 FT W FR SE COR OF SW1/4 SEC 15-T4N-R2W; SLM: TH W 75 FT; TH N 219.95 FT;
TH E 75 FT; TH S 219.95 FT TO POB. CONT. 0.38 ACRES

OLD PRIOR SERIAL: SY 119-2

PRIOR SERIALS:

FUTURE SERIALS:

E 1399480 B 2279 P 1560

LIDP LAND INFO SYSTEM DISPLAY PARCEL INFORMATION

(54)12:108:0035 PARCEL VALID: ----- TO PRESENT INFO AS OF DATE: 04/23/98

LOCATE: 23 4N 2W NW

TAX NAME AND ADDRESS FOR TAX YEAR 1999:

TAXED

BENNETT, KATHRYN S & VANCE T - TRUSTEES

2350 WEST 2700 SOUTH SYRACUSE UT 84075

PROP ADDR:

LEGAL DESCRIPTION:

BEG 495 FT S OF NW COR OF S1/2 OF NW1/4 OF NW1/4 OF SEC 23; T4N-R2W; SLM: RUN TH S 65 FT; TH E 251 FT; TH S 100 FT; TH E 1069 FT; TH N 165 FT; TH W 20 CHS TO POB. CONT. 4.42 ACRES

PRIOR SERIALS:

FUTURE SERIALS:

E 1399480 B 2279 P 1561

PRIOR SERIALS:

FUTURE SERIALS:

LIDP LAND INFO SYSTEM DISPLAY PARCEL INFORMATION

(54)12:034:0025 PARCEL VALID: 11/23/88 TO PRESENT INFO AS OF DATE: 04/22/98

LOCATE: 4 4N 2W

TAX NAME AND ADDRESS FOR TAX YEAR 1999:

TAXED

CUTHBERT, GLORIA W & ELMER J

2572 WEST 700 SOUTH SYRACUSE UT 84075

PROP ADDR:

LEGAL DESCRIPTION:

COM 35.16 RODS; E 2 RODS N FR SW COR OF SW 1/4 OF SEC 4-T4N-R2W, SLM, N 96.50 RO
DS; E 22.42 RODS, S 96.50 RODS, W 22.42 RODS TO COMM. CONT. 13.5 ACRES.

(WENT TO 12-034-0026)

PRIOR SERIALS:

12:034:0014

FUTURE SERIALS:

LIDP LAND INFO SYSTEM DISPLAY PARCEL INFORMATION

 (54)12:053:0039 PARCEL VALID: ----- TO PRESENT INFO AS OF DATE: 04/22/98
 LOCATE: 10 4N 2W SE1/4
 TAX NAME AND ADDRESS FOR TAX YEAR 1999: TAXED
 CORRIGAN, DAVID P & CHERYL A - TRUSTEES
 1490 SOUTH 1000 WEST SYRACUSE UT 84075 E 1399480 B 2279 P 1562
 PROP ADDR: 1490 SOUTH 1000 WEST SYRACUSE

LEGAL DESCRIPTION:
 BEG AT A PT N 0°07'41" E 996 FT ALG SEC LINE FR SE COR OF SEC 10-T4N-R2W SLM; TH
 N 0°07'41" E 100 FT; TH S 89°59'35" W 444.18 FT; TH S 0°07'41" W 100.11 FT; TH
 N 89°58'46" E 444.18 FT TO POB. CONT. 1.00 ACRES

PRIOR SERIALS:

FUTURE SERIALS:

LIDP LAND INFO SYSTEM DISPLAY PARCEL INFORMATION

 (54)12:040:0035 PARCEL VALID: ----- TO PRESENT INFO AS OF DATE: 04/22/98
 LOCATE: 5 4N 2W SE1/4
 TAX NAME AND ADDRESS FOR TAX YEAR 1999: TAXED
 ALCORN, ROBERT E & VICKI L
 394 SOUTH 3000 WEST SYRACUSE UT 84075
 PROP ADDR: 394 SOUTH 3000 WEST SYRACUSE

LEGAL DESCRIPTION:
 BEG ON W LN OF A STR (3000 W ST) AT A PT WH IS N 00°03'50"E 1566 FT ALG SEC LN &
 N 89°56'10" W 33 FT FR MONU MARKING SE COR OF SEC 5-T4N-R2W SLM; TH N 89°56'10"
 W 407.05 FT; N 00°03'50" E 107 FT; TH S 89°56'10" E 407.05 FT TO W LN OF SD ST;
 TH S 00°03'50" W 107 FT ALG SD W LINE TO THE POB. CONT. 1.00 ACRE

LIDP

LAND INFO SYSTEM

DISPLAY PARCEL INFORMATION

(54)12:090:0007 PARCEL VALID: ----- TO PRESENT INFO AS OF DATE: 04/22/98
LOCATE: LOT: 7 GRANTS LANE TAXED
TAX NAME AND ADDRESS FOR TAX YEAR 1999:
THURGOOD, RICHARD G & ROBYN T TR'S-ETAL
2279 SOUTH 1000 WEST SYRACUSE UT 84075 E 1399480 B 2279 P 1563
PROP ADDR: 2440 SOUTH 1000 WEST SYRACUSE

LEGAL DESCRIPTION:
ALL OF UNIT 7, GRANTS LANE PRUD. TOGETHER WITH & SUBJ TO A R/W

OLD PRIOR SERIAL: SY 122-1-7
PRIOR SERIALS:
FUTURE SERIALS:

LIDP

LAND INFO SYSTEM

DISPLAY PARCEL INFORMATION

(54)12:053:0080 PARCEL VALID: 08/04/94 TO PRESENT INFO AS OF DATE: 04/22/98
LOCATE: 10 4N 2W SE1/4 TAXED
TAX NAME AND ADDRESS FOR TAX YEAR 1999:
RENTMEISTER, GERALDINE C & JAMES H
2254 SOUTH 2000 WEST SYRACUSE UT 84075
PROP ADDR:

LEGAL DESCRIPTION:
BEG AT A PT 215 FT N & 216.33 FT W FR SE COR SEC 10-T4N-R2W SLM; TH S 182 FT TO
N LINE OF STR; TH E 148.33 FT ALG SD STR TO W LINE OF ANOTHER STR; TH N 45° E 49
.50 FT; TH N 147 FT ALG SD STR TO A PT DUE E OF POB; TH W 183.33 FT TO POB.
CONT. 0.756 ACRES. (WENT TO STREET)

PRIOR SERIALS: 12:053:0050
FUTURE SERIALS:

E 1399480 B 2279 P 1564

LIDP LAND INFO SYSTEM DISPLAY PARCEL INFORMATION

(54)12:081:0017 PARCEL VALID: ----- TO PRESENT INFO AS OF DATE: 04/22/98

LOCATE:

TAX NAME AND ADDRESS FOR TAX YEAR 1999: TAXED
MARTINEZ, DAVID A & OLIVIA
2501 SOUTH 1000 WEST SYRACUSE UT 84075
PROP ADDR: 2501 SOUTH 1000 WEST SYRACUSE

LEGAL DESCRIPTION:

BEG AT APT 1018.30 FT N 33 FT E FR SW COR OF SW 1/4 OF SEC 14, 4N-2W, SLM: TH N 100 FT; TH E 217.6 FT; TH S 100 FT; TH W 217.6 FT MOL, TO POB. CONT. 0.50 ACRE S.

OLD PRIOR SERIAL: SY-100-4

PRIOR SERIALS:

FUTURE SERIALS:

LIDP LAND INFO SYSTEM DISPLAY PARCEL INFORMATION

(54)12:081:0022 PARCEL VALID: ----- TO PRESENT INFO AS OF DATE: 04/22/98

LOCATE:

TAX NAME AND ADDRESS FOR TAX YEAR 1999: TAXED
GLAUSER, T JAMES & NANCY B
2537 SOUTH 1000 WEST SYRACUSE UT 84075
PROP ADDR: 2537 SOUTH 1000 WEST SYRACUSE

LEGAL DESCRIPTION:

BEG ON E LN OF ST AT APT N 858.3 FT ALG SEC LN & E 33 FT FR SW COR OF SEC 14; T4N-R2W; SLM: RUN TH N 100 FT ALG SD ST; TH E 217.6 FT; TH S 100 FT; TH W 217.6 FT TO POB. CONT .50 ACRES

PRIOR SERIALS:

FUTURE SERIALS:

LIDP LAND INFO SYSTEM DISPLAY PARCEL INFORMATION

(54)12:088:0053 PARCEL VALID: 05/02/94 TO PRESENT INFO AS OF DATE: 04/22/98
LOCATE: 15 4N 2W SE1/4

TAX NAME AND ADDRESS FOR TAX YEAR 1999: TAXED
OLIVAS, DENNIS P & JEANNIE K
2601 WEST GENTILE STREET LAYTON UT 84041
PROP ADDR: E 1399480 B 2279 P 1565

LEGAL DESCRIPTION:
BEG ON THE N LINE OF A STR AT A PT N 89°57'44" E 1373.65 FT ALG THE SEC LINE & N
0°07'44" E 33.0 FT FR THE S 1/4 COR OF SEC 15-T4N-R2W SLM & RUN TH N 0°07'44" E
626.55 FT; TH N 89°57'49" E 100.0 FT; TH S 0°07'44" W 626.55 FT TO THE N LINE O
F SD STR; TH S 89°57'49" W 100.0 FT TO THE POB. CONT. 1.43 ACRES.

PRIOR SERIALS: 12:088:0050

FUTURE SERIALS:

LIDP LAND INFO SYSTEM DISPLAY PARCEL INFORMATION

(54)12:088:0064 PARCEL VALID: 02/20/96 TO PRESENT INFO AS OF DATE: 04/22/98
LOCATE: 15 4N 2W SE

TAX NAME AND ADDRESS FOR TAX YEAR 1999: TAXED
GIFFORD, FREDRICK G & TONYA
2536 SOUTH 1000 WEST SYRACUSE UT 84075
PROP ADDR:

LEGAL DESCRIPTION:
BEG 50 RDS N FR THE SE COR OF SEC 15-T4N-R2W, SLM; RUN TH W 174.5 FT, TH N 85.0 F
T, TH E 174.5 FT, TH S 85.0 FT TO THE POB. CONT. 0.34 ACRES

PRIOR SERIALS: 12:088:0057-0058

FUTURE SERIALS:

LIDP

LAND INFO SYSTEM

DISPLAY PARCEL INFORMATION

(54)12:088:0001 PARCEL VALID: ----- TO PRESENT INFO AS OF DATE: 04/22/98

LOCATE:

TAX NAME AND ADDRESS FOR TAX YEAR 1999:

TAXED

THURGOOD, KENNETH L & JASMINE S, TRUSTEES

2322 SOUTH 1000 WEST SYRACUSE UT 84075

E 1399480 B 2279 P 1567

PROP ADDR: 2322 SOUTH 1000 WEST SYRACUSE

LEGAL DESCRIPTION:

BEG 196 RDS S FR NE COR SEC 15, T4N-R2W, SLM, W 278 FT, S 4 RDS, E 278 FT,
TH N 4 RDS TO BEG, CONT. LESS STREET 0.40 ACRES.

OLD PRIOR SERIAL:

SY 122A

PRIOR SERIALS:

FUTURE SERIALS:

LIDP

LAND INFO SYSTEM

DISPLAY PARCEL INFORMATION

(54)12:088:0002 PARCEL VALID: ----- TO PRESENT INFO AS OF DATE: 04/22/98

LOCATE: 15 4N 2W

TAX NAME AND ADDRESS FOR TAX YEAR 1999:

TAXED

PARRY, RONALD J & BETH F-TRUSTEES

2486 SOUTH 1000 WEST SYRACUSE UT 84075

PROP ADDR: 2486 SOUTH 1000 WEST SYRACUSE

LEGAL DESCRIPTION:

BEG 66 RDS N OF SE COR OF SE 1/4 OF SEC 15, 4N, 2W, SLM, N 4 RDS, W 12 RDS, S
4 RDS, E 12 RDS TO BEG. CONT. .25 AC.

PRIOR SERIALS:

FUTURE SERIALS:

LIDP LAND INFO SYSTEM DISPLAY PARCEL INFORMATION

(54)12:088:0003 PARCEL VALID: ----- TO PRESENT INFO AS OF DATE: 04/22/98
LOCATE: 15 4N 2W SE
TAX NAME AND ADDRESS FOR TAX YEAR 1999: TAXED
JADE DEVELOPMENT L C
4723 HARRISON BLVD, #200 OGDEN UT 84403
PROP ADDR: 2504 SOUTH 1000 WEST SYRACUSE E 1399480 B 2279 P 1568

LEGAL DESCRIPTION:
BEG 60 RODS N OF SE COR SE 1/4 SEC 15, T4N-R2W, SLM; TH N 6 RODS; W 12 RODS;
N 4 RODS; W 100 FT; S 10 RODS; TH E 298 FT TO BEG. CONT. 0.829 ACRES.

OLD PRIOR SERIAL: SY 103-1
PRIOR SERIALS:
FUTURE SERIALS:

LIDP LAND INFO SYSTEM DISPLAY PARCEL INFORMATION

(54)12:088:0004 PARCEL VALID: ----- TO PRESENT INFO AS OF DATE: 04/22/98
LOCATE: 15 4N 2W SE1/4
TAX NAME AND ADDRESS FOR TAX YEAR 1999: TAXED
EARL, ROBIN H & TROY D
2552 SOUTH 1000 WEST SYRACUSE UT 84075
PROP ADDR: 2552 SOUTH 1000 WEST SYRACUSE

LEGAL DESCRIPTION:
BEG AT PT 45 RODS N FR SE COR OF SEC 15-T4N-R2W SLM: W 8 RODS, N 5 RODS, E 8 RO
DS, S 5 RODS TO BEG. CONT. 0.25 ACRES

OLD PRIOR SERIAL: SY 136-1
PRIOR SERIALS:
FUTURE SERIALS:

(54)12:088:0006 PARCEL VALID: ----- TO PRESENT INFO AS OF DATE: 04/22/98

LOCATE:

TAX NAME AND ADDRESS FOR TAX YEAR 1999:
FREDRICKSON, TERRY L & KAREN P
2662 SOUTH 1000 WEST SYRACUSE UT 84075
PROP ADDR: 2662 SOUTH 1000 WEST SYRACUSE

TAXED
E 1399480 B 2279 P 1569

LEGAL DESCRIPTION:

BEG AT APT ON W LN OF A ROAD S 89^57' 44"W 33 FT ALG SEC LN & N 0^09'08"E
146.55 FT FR SE COR OF SEC 15; T4N-R2W; SLM: TH N 0^09'08"E 113.56 FT PAR TO
SEC LN & ALG W LN OF A ST; TH S 89^57' 44"W 190.11 FT; TH S 1^00'44"W 113.58
FT; TH N 89^57'44"E 191.82 FT TO POB. CONT .50 ACRES

PRIOR SERIALS:

FUTURE SERIALS:

(54)12:088:0009 PARCEL VALID: ----- TO PRESENT INFO AS OF DATE: 04/22/98

LOCATE: 15 4N 2W SE

TAX NAME AND ADDRESS FOR TAX YEAR 1999:
THURGOOD, COREY L
2216 SOUTH 1000 WEST SYRACUSE UT 84075
PROP ADDR: 2216 SOUTH 1000 WEST SYRACUSE

TAXED

LEGAL DESCRIPTION:

BEG 2673 FT S FROM NE COR SEC 15; T4N-R2W; SLM: TH W 245 FT; TH S 83 FT; TH E 2
45 FT; TH N 83 FT TO THE POB. CONT. 0.467 ACRES.

OLD PRIOR SERIAL: SY-135-2

PRIOR SERIALS:

FUTURE SERIALS:

LIDP LAND INFO SYSTEM DISPLAY PARCEL INFORMATION

(54)12:088:0017 PARCEL VALID: ----- TO PRESENT INFO AS OF DATE: 04/22/98
LOCATE: 15 4N 2W
TAX NAME AND ADDRESS FOR TAX YEAR 1999: TAXED
BARAY, JESUS & BERTHA E 1399480 B 2279 P 1571
2382 SOUTH 1000 WEST SYRACUSE UT 84075
PROP ADDR: 2382 SOUTH 1000 WEST SYRACUSE

LEGAL DESCRIPTION:
BEG AT A PT 1015 FT S FR NE COR OF SE 1/4 OF SEC 15-T4N-R2W, SLM; TH N 88 FT; TH W 144 FT; TH S 88 FT; TH E 144 FT TO POB. CONT. 0.29 ACRES.

OLD PRIOR SERIAL: SY 122-3
PRIOR SERIALS:
FUTURE SERIALS:

LIDP LAND INFO SYSTEM DISPLAY PARCEL INFORMATION

(54)12:088:0018 PARCEL VALID: ----- TO PRESENT INFO AS OF DATE: 04/22/98
LOCATE: 15 4N 2W SE1/4
TAX NAME AND ADDRESS FOR TAX YEAR 1999: TAXED
THURGOOD, KENNETH L & JASMINE-TRUSTEES
2322 SOUTH 1000 WEST SYRACUSE UT 84075
PROP ADDR: 2402 SOUTH 1000 WEST SYRACUSE

LEGAL DESCRIPTION:
BEG 70 RODS S FR NE COR OF SE1/4 SEC 15-T4N-R2W SLM; TH N 140 FT; TH W 144 FT; TH S 140 FT; TH E 144 FT TO BEG, CONT. 0.465 ACRES.

OLD PRIOR SERIAL: SY-122-4
PRIOR SERIALS:
FUTURE SERIALS:

LIDP LAND INFO SYSTEM DISPLAY PARCEL INFORMATION

(54)12:088:0024 PARCEL VALID: ----- TO PRESENT INFO AS OF DATE: 04/22/98
LOCATE: 15 4N 2W
TAX NAME AND ADDRESS FOR TAX YEAR 1999: TAXED
BARBER, CLEO B AND NANCE, ELAINE B-TRUSTEES
1031 WEST 2700 SOUTH SYRACUSE UT 84075 E 1399480 B 2279 P 1572
PROP ADDR: 1462 WEST 2700 SOUTH SYRACUSE

LEGAL DESCRIPTION:
BEG 136 RODS W FR SE CORNER SEC 15, T4N-R2W, SLM: W 164 FT; N 217.8 FT; TH W 100
FT; TH S 19.8 FT; TH W 8 RODS; TH N 28 RODS; TH E 40 RODS; TH S 28 RODS; TH W
16 RODS; TH S 12 RODS TO THE POB. CONT. 7.40 ACRES

OLD PRIOR SERIAL: SY-134
PRIOR SERIALS:
FUTURE SERIALS: 12:088:0031

LIDP LAND INFO SYSTEM DISPLAY PARCEL INFORMATION

(54)12:088:0026 PARCEL VALID: ----- TO PRESENT INFO AS OF DATE: 04/22/98
LOCATE: 15 4N 2W
TAX NAME AND ADDRESS FOR TAX YEAR 1999: TAXED
HANDY, LEONARD R & SANDRA G
1418 WEST 2700 SOUTH SYRACUSE UT 84075
PROP ADDR: 1418 WEST 2700 SOUTH SYRACUSE

LEGAL DESCRIPTION:
BEG 396 FT E OF SW COR SE1/4 SEC 15, T4N R2W, SLM; E 132 FT; N 198 FT; W 132 FT
S 198 FT TO BEG. CONT. LESS STR 0.50 ACRES.

OLD PRIOR SERIAL: SY-134-3
PRIOR SERIALS:
FUTURE SERIALS:

LIDP LAND INFO SYSTEM DISPLAY PARCEL INFORMATION

(54)12:088:0027 PARCEL VALID: ----- TO PRESENT INFO AS OF DATE: 04/22/98
LOCATE: 15 4N 2W
TAX NAME AND ADDRESS FOR TAX YEAR 1999: TAXED
NANCE, ALVIN YOUNG & ANNA B-TRUSTEES
1386 WEST 2700 SOUTH SYRACUSE UT 84075 E 1399480 B 2279 P 1573
PROP ADDR: 1386 WEST 2700 SOUTH SYRACUSE

LEGAL DESCRIPTION:
BEG AT A PT 120 RODS W FR SE COR SEC 15-T4N-R2W, SLM; TH N12 RODS; TH W 8 RODS;
TH S 12 RODS; TH E 8 RODS TO POB. CONT LESS STREET 0.50 ACRES

OLD PRIOR SERIAL: SY-134-1
PRIOR SERIALS:
FUTURE SERIALS:

LIDP LAND INFO SYSTEM DISPLAY PARCEL INFORMATION

(54)12:088:0028 PARCEL VALID: ----- TO PRESENT INFO AS OF DATE: 04/22/98
LOCATE: 15 4N 2W SE
TAX NAME AND ADDRESS FOR TAX YEAR 1999: TAXED
SEEDS, CURTIS J & CHARLOTTE
1368 WEST 2700 SOUTH SYRACUSE UT 84075
PROP ADDR: 1368 WEST 2700 SOUTH SYRACUSE

LEGAL DESCRIPTION:
BEG AT A PT 120 RDS W & 2 RDS N OF SE COR OF SEC 15-T4N-R2W, SLM: TH N 210 FT; T
H E 100 FT; TH S 210 FT; TH W 100 FT TO POB. CONT. 0.50 ACRES.

OLD PRIOR SERIAL: SY 133-1
PRIOR SERIALS:
FUTURE SERIALS:

LIDP LAND INFO SYSTEM DISPLAY PARCEL INFORMATION

(54)12:088:0031 PARCEL VALID: 01/01/83 TO PRESENT INFO AS OF DATE: 04/22/98
LOCATE: 15 4N 2W
TAX NAME AND ADDRESS FOR TAX YEAR 1999: TAXED
NANCE, LIONEL M & ELAINE B-TRUSTEES
1486 WEST 2700 SOUTH SYRACUSE UT 84075 E 1399480 B 2279 P 1574
PROP ADDR: 1462 WEST 2700 SOUTH SYRACUSE

LEGAL DESCRIPTION:
BEG 132 FT E OF THE S1/4 COR OF SEC 15, T4N-R2W; SLM: & RUN TH E 100 FT; TH N 21
7.8 FT; TH W 100 FT; TH S 217.8 FT TO THE POB. CONT. 0.50 ACRES

OLD PRIOR SERIAL: SY-134
PRIOR SERIALS: 12:088:0024
FUTURE SERIALS:

LIDP LAND INFO SYSTEM DISPLAY PARCEL INFORMATION

(54)12:088:0034 PARCEL VALID: 05/15/86 TO PRESENT INFO AS OF DATE: 04/22/98
LOCATE: 15 4N 2W
TAX NAME AND ADDRESS FOR TAX YEAR 1999: TAXED
DELIGHT, ROBYN M
2640 SOUTH 1000 WEST SYRACUSE UT 84075
PROP ADDR: 2640 SOUTH 1000 WEST SYRACUSE

LEGAL DESCRIPTION:
BEG AT A PT ON THE W LN OF A ROAD S 89^57'44" W 33.0 FT ALG THE SEC LN & N 0^09'
08" E 260.11 FT FR THE SE COR OF SEC 15-T4N-R2W, SLM: & RUN TH N 0^09'08" E 114
.57 FT PARALLEL TO THE SEC LN & ALG THE W LN OF A STR; TH S 89^57'44" W 190.11 F
T; TH S 0^9'8" W 114.57 FT; TH N 89^57'44" E 190.11 FT TO THE POB.
CONT. 0.50 ACRES.

OLD PRIOR SERIAL: SY 127-1
PRIOR SERIALS: 12:088:0030
FUTURE SERIALS:

LIDP LAND INFO SYSTEM DISPLAY PARCEL INFORMATION

(54)12:088:0036 PARCEL VALID: 05/18/87 TO PRESENT INFO AS OF DATE: 04/22/98
LOCATE: 15 4N 2W
TAX NAME AND ADDRESS FOR TAX YEAR 1999: TAXED
JENSEN, JEFFREY VERL & LEESA A
1346 WEST 2700 SOUTH SYRACUSE UT 84075
PROP ADDR: 1346 WEST 2700 SOUTH SYRACUSE E 1399480 B 2279 P 1575

LEGAL DESCRIPTION:
BEG ON THE N LN OF A STR AT A PT S 89^57'44" W 1890.95 FT ALG THE SEC LN & N 0^7'44" E 33.0 FT FR THE SE COR OF SEC 15-T4N-R2W, SLM, WH PT IS N 89^57'44" E 763.65 FT ALG THE SEC LN & N 0^07'44" E 33.0 FT FR THE S 1/4 COR OF SD SEC 15; & RUN TH N 0^7'44" E 210.0 FT; TH S 89^57'44" W 100.0 FT; TH N 0^7'44" E 416.55 FT; TH N 89^57'49" E 210.0 FT; TH S 0^7'44" W 626.55 FT TO THE N LN OF SD STR; TH S 89^57'44" W 110.09 FT ALG SD STR TO THE POB. CONT. 2.53 ACRES.

PRIOR SERIALS: 12:088:0029

FUTURE SERIALS:

LIDP LAND INFO SYSTEM DISPLAY PARCEL INFORMATION

(54)12:088:0038 PARCEL VALID: 10/20/88 TO PRESENT INFO AS OF DATE: 04/22/98
LOCATE: 15 4N 2W
TAX NAME AND ADDRESS FOR TAX YEAR 1999: TAXED
BOUDREAU, WILLIAM A & KELLIE Y
1328 WEST 2700 SOUTH SYRACUSE UT 84075
PROP ADDR: 1328 WEST 2700 SOUTH SYRACUSE

LEGAL DESCRIPTION:
BEG ON THE N LINE OF A STR AT A PT S 89^57'44" W 1780.95 FT ALG THE SEC LINE & N 0^7'44" E 33.0 FT FR THE SE COR OF SEC 15-T4N-R2W, SLM; WH PT IS N 89^57'44" E 873.65 FT ALG THE SEC LINE & N 0^7'44" E 33.0 FT FR THE S 1/4 COR OF SD SEC 15 & RUN TH N 0^7'44" E 626.55 FT; TH N 89^57'49" E 100.0 FT; TH S 0^7'44" W 626.55 FT TO THE N LINE OF SD STR; TH S 89^57'44" W 100.0 FT ALG SD STR TO THE POB. CONT. 1.43 ACRES.

PRIOR SERIALS: 12:088:0035

FUTURE SERIALS:

LIDP LAND INFO SYSTEM DISPLAY PARCEL INFORMATION

(54)12:088:0041 PARCEL VALID: 10/10/89 TO PRESENT INFO AS OF DATE: 04/22/98
LOCATE: 15 4N 2W
TAX NAME AND ADDRESS FOR TAX YEAR 1999: TAXED
MANN, BONNIE HANSEN
2960 SOUTH 1000 WEST SYRACUSE UT 84075
PROP ADDR: E 1399480 B 2279 P 1576

LEGAL DESCRIPTION:
BEG 40 RODS N FR THE SE COR OF SEC 15-T4N-R2W, SLM & RUN TH W 16 RODS; TH N 5 RO
DS; TH E 16 RODS; TH S 5 RODS TO THE POB. CONT. 0.50 ACRES.

PRIOR SERIALS: 12:088:0023

FUTURE SERIALS:

LIDP LAND INFO SYSTEM DISPLAY PARCEL INFORMATION

(54)12:088:0042 PARCEL VALID: 01/02/90 TO PRESENT INFO AS OF DATE: 04/22/98
LOCATE: 15 4N 2W SE
TAX NAME AND ADDRESS FOR TAX YEAR 1999: TAXED
BARBER, DELSA T & REX C--TRUSTEES
2252 SOUTH 1000 WEST SYRACUSE UT 84075
PROP ADDR: 2278 SOUTH 1000 WEST SYRACUSE

LEGAL DESCRIPTION:
BEG 173 RODS & 118 FT S FR NE COR OF SEC 15-T4N-R2W SLM: TH W 278 FT; TH S 82.5
FT; TH E 133.0 FT; TH S 45.0 FT; TH E 145.0 FT; TH N 127.5 FT TO POB. CONT. 0
.678 ACRES.

OLD PRIOR SERIAL: SY-121
PRIOR SERIALS: 12:088:0014

FUTURE SERIALS:

E 1399480 B 2279 P 1577

LIDP LAND INFO SYSTEM DISPLAY PARCEL INFORMATION

(54)12:088:0043 PARCEL VALID: 01/02/90 TO PRESENT INFO AS OF DATE: 04/22/98
LOCATE: 15 4N 2W SE
TAX NAME AND ADDRESS FOR TAX YEAR 1999: TAXED
STAHLE, JOHN COREY & CHERYL
2300 SOUTH 1000 WEST SYRACUSE UT 84075
PROP ADDR: 2300 SOUTH 1000 WEST SYRACUSE

LEGAL DESCRIPTION:
BEG 196 RODS S FR NE COR SEC 15-T4N-R2W SLM: & RUN TH W 278 FT; TH N 179 FT; TH
E 133 FT; TH S 45.0 FT; TH E 145.0 FT; TH S 134 FT TO POB. CONT. 0.992 ACRES.

PRIOR SERIALS: 12:088:0014-0015
FUTURE SERIALS:

LIDP LAND INFO SYSTEM DISPLAY PARCEL INFORMATION

(54)12:088:0046 PARCEL VALID: 12/17/91 TO PRESENT INFO AS OF DATE: 04/22/98
LOCATE: 15 4N 2W
TAX NAME AND ADDRESS FOR TAX YEAR 1999: TAXED
WIXOM, GREGG ROBERT & BECKY L
1310 WEST 2700 SOUTH SYRACUSE UT 84075
PROP ADDR: 1310 WEST 2700 SOUTH SYRACUSE

LEGAL DESCRIPTION:
BEG ON THE N LN OF A STR AT A PT S 89^57'44" W 1680.95 FT ALG THE SEC LN & N 0^0
7'44" E 33.00 FT FR THE SE COR OF SEC 15-T4N-R2W, SLM, WHICH PT IS N 89^57'44" E
973.65 FT ALG THE SEC LN & N 0^7'44" E 33.0 FT FR THE S 1/4 COR OF SD SEC 15, &
RUN TH N 0^7'44" E 626.55 FT; TH N 89^57'49" E 100.00 FT; TH S 0^7'44" W 626.55
FT TO THE N LN OF SD STR; TH S 89^57'44" W 100.00 FT ALG SD STR TO THE POB. CO
NT. 1.43 ACRES.

PRIOR SERIALS: 12:088:0037
FUTURE SERIALS:

LIDP LAND INFO SYSTEM DISPLAY PARCEL INFORMATION

(54)12:088:0080 PARCEL VALID: 03/18/97 TO PRESENT INFO AS OF DATE: 04/22/98
LOCATE: 15 4N 2W SE
TAX NAME AND ADDRESS FOR TAX YEAR 1999: TAXED
SATTERLEE, CHRISTINE P
(THELMA SOURAVLIS) 2586 SOUTH 1000 WEST SYRACUSE
PROP ADDR: 2546 SOUTH 1000 WEST SYRACUSE E 1399480 B 2279 P 1578

LEGAL DESCRIPTION:
BEG AT THE SE COR OF SEC 15-T4N-R2W, SLM; TH W 60 RODS, TH N 33 FT, TH E 564.44
FT, TH N 626.52 FT, TH E 425.56 FT, TH S 40 RODS TO POB. LESS STREET & LESS TO
703-513 & 1083-766. CONT. 4.189 ACRES

PRIOR SERIALS: 12:088:0033

FUTURE SERIALS:

LIDP LAND INFO SYSTEM DISPLAY PARCEL INFORMATION

(54)12:088:0081 PARCEL VALID: 03/18/97 TO 01/07/98 INFO AS OF DATE: 04/22/98
LOCATE: 15 4N 2W SE
TAX NAME AND ADDRESS FOR TAX YEAR 1999: TAXED
CHARLIEMARK HOMES LC AND BROCIIOUS, DAVID
(THELMA SOURAVLIS) 4015 SOUTH 5500 WEST HOOPER
PROP ADDR: DELETED 01/07/98 FOR TAX YEAR 99

LEGAL DESCRIPTION:
BEG ON THE N LINE OF A STR AT A PT N 89^57'44" E 1673.65 FT ALG THE SEC LINE & N
0^07'44" E 33.0 FT FR THE S 1/4 COR OF SEC 15-T4N-R2W, SLM; & RUN TH N 0^07'44"
E 626.53 FT; TH N 89^57'49" E 554.445 FT; TH S 0^07'44" W 626.52 FT TO THE N LI
NE SD STR; TH S 89^57'44" W 554.44 FT ALG N LINE SD STR TO THE POB. CONT. 7.975
ACRES

PRIOR SERIALS: 12:088:0033

FUTURE SERIALS: 12:088:0091 12:304:0003-0007

LIDP LAND INFO SYSTEM DISPLAY PARCEL INFORMATION

(54)12:089:0002 PARCEL VALID: ----- TO PRESENT INFO AS OF DATE: 04/22/98
LOCATE: LOT: 2 SMEDLEY ACRES
TAX NAME AND ADDRESS FOR TAX YEAR 1999: TAXED
AKERS, TOLBERT L & JAMI D
2289 SOUTH 2000 WEST SYRACUSE UT 84075 E 1399480 B 2279 P 1579
PROP ADDR: 2289 SOUTH 2000 WEST SYRACUSE

LEGAL DESCRIPTION:
ALL OF LOT 2, SMEDLEY ACRES. EXCEPT THE EAST 12.5 FT THEREOF CONT. 0.23 ACRES

OLD PRIOR SERIAL: SY 116A-2
PRIOR SERIALS:
FUTURE SERIALS:

LIDP LAND INFO SYSTEM DISPLAY PARCEL INFORMATION

(54)12:089:0003 PARCEL VALID: ----- TO PRESENT INFO AS OF DATE: 04/22/98
LOCATE: LOT: 3 SMEDLEY ACRES
TAX NAME AND ADDRESS FOR TAX YEAR 1999: TAXED
MULLINS, BRAD B & TRUDY
2309 SOUTH 2000 WEST SYRACUSE UT 84075
PROP ADDR: 2309 SOUTH 2000 WEST SYRACUSE

LEGAL DESCRIPTION:
ALL OF LOT 3, SMEDLEY ACRES SUB, CONT. 0.25 ACRES ALSO: BEG ON THE E LN OF A
STR 647.13 FT S & 33 FT E FR THE NW COR OF THE SW 1/4 OF SEC 15-T4N-R2W, SLM; TH
N 30.25 FT; TH E 145 FT; TH S 30.25 FT; TH W 145 F TO THE POB. CONT. 0.103 ACR
ES TOTAL 0.353 ACRES

OLD PRIOR SERIAL: SY-116-A-3
PRIOR SERIALS:
FUTURE SERIALS:

LIDP LAND INFO SYSTEM DISPLAY PARCEL INFORMATION

(54)12:091:0020 PARCEL VALID: ----- TO PRESENT INFO AS OF DATE: 04/22/98
LOCATE: 16 4N 2W NW
TAX NAME AND ADDRESS FOR TAX YEAR 1999: TAXED
SMITH, DAWNA F & CARL N - TRUSTEES
3082 WEST 1050 NORTH WEST POINT UT 84015
PROP ADDR: E 1399480 B 2279 P 1582

LEGAL DESCRIPTION:
BEG S 89^33' W 206.25 FT FR NE COR NW1/4 OF SEC 16, T4N-R2W, SLM; TH S 5^17' W 1
533.57 FT; S 5^41'30" W 420.4 FT; TH ALG E'LY LN OF BLUFF ROAD N 32^53' W 370.1
FT; TH N 4^10' E ALG AN EXISTING FENCE 1636.8 FT TO N LN SEC 16; TH N 89^33' E A
LG SEC LINE 264.99 FT TO BEG. CONT. 9.15 ACRES

OLD PRIOR SERIAL: SY 152-3

PRIOR SERIALS:

FUTURE SERIALS:

LIDP LAND INFO SYSTEM DISPLAY PARCEL INFORMATION

(54)12:091:0036 PARCEL VALID: 01/01/85 TO PRESENT INFO AS OF DATE: 04/22/98
LOCATE: 16 4N 2W NW
TAX NAME AND ADDRESS FOR TAX YEAR 1999: TAXED
THURGOOD, CAROLL H & BOYD T - TRUSTEES
2178 SOUTH 1000 WEST SYRACUSE UT 84075
PROP ADDR:

LEGAL DESCRIPTION:
A PT OF THE NW 1/4 OF SEC 16-T4N-R2W SLM; BEG AT APT WH IS 471.24 FT W & S 4^50'
W 1619.64 FT M/L TO THE CENT OF BLUFF ROAD FR THE NE COR OF SD NW 1/4, SD PT OF
BEG BEING THE SE COR OF PPTY DEEDED IN BOOK 1-X PAGE 443, & RUN TH N 33^40' W 2
32 FT; TH N 4^50' E 267.51 FT; TH S 85^50' E 142.3 FT TO THE E LN OF SD DEEDED P
PTY; TH S 4^50' W 450.53 FT M/L TO THE POB. CONT. 1.18 ACRES.

OLD PRIOR SERIAL: SY 159-1

PRIOR SERIALS:

12:091:0019

FUTURE SERIALS:

LILD	LAND INDEX SYSTEM	LEGAL DESCRIPTION
SERIAL# 12:091:0047	ACRES .52 ACRES	PAGE 1.
TAX NAME 1999: BLAND, THOMAS E & LYNDA K		INFO DATE 04/22/98
PROP. ADDRESS:		E 1399480 B 2279 P 1585

LEGAL DESCRIPTION:
 BEG AT A PT N 89^49'43" W 1160.280 FT & S 4^50'00" W 481.150 FT & S 66^15'00" W 96.019 FT TO THE NW COR OF PPTY CONV IN BOOK 1005 PAGE 871 & S 23^45'00" E 100.00 FT FR THE NE COR OF THE NW 1/4 OF SEC 16-T4N-R2W SLM, & RUN TH S 23^45'00" E 12.44 FT; TH S 26^30'00" E 87.560 FT; TH N 66^15'00" E 43.00 FT; TH N 55^30'02" E 241.063 FT TO THE E LINE OF PPTY CONV IN BOOK 1005 PAGE 871; TH N 28^11'45" W 55.10 FT ALG SD W LINE TO A PT S 66^15' W OF THE POB; TH S 66^15'00" W 279.763 FT TO THE POB. CONT. 0.52 ACRES. (PROPOSED LOT 2, THREE OAKS SUB, AN UNRECORDED PLAT)

LILD	LAND INDEX SYSTEM	LEGAL DESCRIPTION
SERIAL# 12:091:0050	ACRES 1. ACRES	PAGE 1.
TAX NAME 1999: SESSIONS, STEPHEN L & LOUISE F		INFO DATE 04/22/98
PROP. ADDRESS:		

LEGAL DESCRIPTION:
 BEG AT A PT 1160.28 FT N 89^49'43" W ALG THE SEC LINE & S 4^50' W 481.15 FT & N 66^15' E 13.31 FT & S 89^49'43" E 184.29 FT & S 28^11'45" E 206.75 FT FR THE NE COR OF THE NW1/4 OF SEC 16-T4N-R2W SLM & RUN TH S 28^11'45" E 139.93 FT; TH S 40^33'59" W 146.30 FT; TH S 46^13'08" W 144.68 FT TO THE E'LY LINE OF A ROAD; TH N 31^55' W 36.869 FT ALG SD ROAD; TH N 30^30' W 98.109 FT M/L ALG SD ROAD; TH N 39^34' E 137.72 FT; TH N 45^38'41" E 161.126 FT TO THE POB. CONT. 0.94 ACRES.
 ALSO: BEG AT A PT 1160.28 FT N 89^49'43" W ALG THE SEC LINE & S 4^50' W 481.15 FT & N 66^15' E 13.31 FT & S 89^49'43" E 184.29 FT & S 28^11'45" E 206.75 FT & S 45^38'41" W 161.15 FT FR THE NE COR OF THE NW 1/4 OF SEC 16-T4N-R2W, SLM; & RUN TH S 39^34' W 137.72 FT TO THE E'LY LINE OF A ROAD; TH N 30^30' W 15.02 FT, MOL, ALG SD ROAD; TH N 45^38'41" E 132.91 FT TO THE POB. CONT. 0.03 ACRES
 ALSO: BEG AT A PT 1160.28 FT N 89^49'43" W ALG THE SEC LINE & S 4^50' W 481.15 FT & N 66^15' E 13.31 FT & S 89^49'43" E 184.29 FT & S 28^11'45" E 347.37 FT FR THE N E COR OF THE NW 1/4 OF SEC 16-T4N-R2W, SLM; & RUN TH S 28^11'45" E 14.87 FT; TH S 46^13'08" W 141.19 FT; TH N 40^33'59" E 146.30 FT TO THE POB. CONT. 0.03 ACRE
 S TOTAL ACREAGE 1.00 ACRES

LILD	LAND INDEX SYSTEM	LEGAL DESCRIPTION
SERIAL# 12:091:0053	ACRES 1.44 ACRES	PAGE 1.
TAX NAME 1999: RAMPTON, DAVID B & MARVA J		INFO DATE 04/22/98
PROP. ADDRESS: 2727 WEST 1700 SOUTH SYRACUSE		E 1399480 B 2279 P 1586

LEGAL DESCRIPTION:

BEG ON S LN OF A ROAD AT A PT 17.58 CHS W & S 48'50" W 33.12 FT FR THE NE COR OF THE NW 1/4 OF SEC 16-T4N-R2W, SLM; & RUN TH 308.25 FT, MOL, ALG THE S LINE OF SD ROAD TO THE INTERSEC OF THE S LINE OF SD ROAD & THE E LINE OF A ROAD, TH S 22°31' E 853.5 FT, MOL, ALG THE E LINE OF SD ROAD TO A PT S 48'50" W OF THE POB; TH N 48'50" E 619.8 FT, MOL, TO THE POB. LESS TO 976-1190. ALSO LESS & EXCEPTING: BEG AT A PT N 89°49'43" W 1160.28 FT & S 048'50" W 134.46 FT FR THE NE COR OF THE NW (1/4) OF SEC 16-T4N-R2W, SLM; & RUN TH S 048'50" W 154.51 FT, TH N 89°49'43" W 180.85 FT; TH N 22°31' E 166.92 FT; TH S 89°49'43" E 257.79 FT, MOL, TO THE PO B. CONT. 1.44 ACRES

LIDP	LAND INFO SYSTEM	DISPLAY PARCEL INFORMATION
(54)12:091:0054	PARCEL VALID: 08/05/97 TO PRESENT	INFO AS OF DATE: 04/22/98
	LOCATE: 16 4N 2W NW	
TAX NAME AND ADDRESS FOR TAX YEAR 1999:		TAXED
RAMPTON, DAVID B		
1743 SOUTH BLUFF ROAD SYRACUSE UT 84075		
PROP ADDR:		

LEGAL DESCRIPTION:

BEG AT A PT N 89°49'43" W 1160.28 FT & S 048'50" W 134.46 FT FR THE NE COR OF THE NW (1/4) OF SEC 16-T4N-R2W, SLM; & RUN TH S 048'50" W 154.51 FT; TH N 89°49'43" W 180.85 FT; TH N 22°31' E 166.92 FT; TH S 89°49'43" E 257.79 FT, MOL, TO THE PO B. CONT. 0.55 ACRES (BEING THE PROPOSED LEGAL OF LOT 2, RAMPTON SUBD, AN UNREC ORDED SUBD)

PRIOR SERIALS: 12:091:0029

FUTURE SERIALS:

LIDP

LAND INFO SYSTEM

DISPLAY PARCEL INFORMATION

(54)12:092:0002 PARCEL VALID: ----- TO PRESENT INFO AS OF DATE: 04/22/98
LOCATE: 16 4N 2W NE
TAX NAME AND ADDRESS FOR TAX YEAR 1999: TAXED
SMEDLEY, ALAN T & RAMA
P.O. BOX 160328 CLEARFIELD UT 84015 E 1399480 B 2279 P 1587
PROP ADDR: 2072 SOUTH 2000 WEST SYRACUSE

LEGAL DESCRIPTION:
BEG S 0^12'E 1931.68 FT FROM NE COR SEC 16, T4N-R2W, SLM; TH W 170 FT; S 94.5 FT
; E 170 FT; TH N 94.5 FT TO BEG. CONT. 0.37 ACRES.

PRIOR SERIALS:

FUTURE SERIALS:

LIDP

LAND INFO SYSTEM

DISPLAY PARCEL INFORMATION

(54)12:092:0004 PARCEL VALID: ----- TO PRESENT INFO AS OF DATE: 04/22/98
LOCATE: 16 4N 2W NE1/4
TAX NAME AND ADDRESS FOR TAX YEAR 1999: TAXED
SMEDLEY, KATHLEEN
2092 SOUTH 2000 WEST SYRACUSE UT 84075
PROP ADDR: 2092 SOUTH 2000 WEST SYRACUSE

LEGAL DESCRIPTION:
BEG AT A PT S 0^12' E 2026.18 FT ALG THE SEC LN FR THE NE COR OF SEC 16-T4N-R2W
SLM; & RUN TH W 182 FT; TH S 0^12' E 72.55 FT; TH N 89^25' E TO A PT WH IS S 0^1
2' E OF THE POB; TH N 0^12' W 70.7 FT M/L TO THE POB. EXCEPT THEEFROM THE STR R
UN ALG THE E'LY PORTION OF SD PARCEL. CONT. 0.295 ACRES.

OLD PRIOR SERIAL: SY-148 B
PRIOR SERIALS:

FUTURE SERIALS:

LIDP

LAND INFO SYSTEM

DISPLAY PARCEL INFORMATION

(54)12:092:0009 PARCEL VALID: ----- TO PRESENT INFO AS OF DATE: 04/22/98
 LOCATE: 16 4N 2W TAXED
 TAX NAME AND ADDRESS FOR TAX YEAR 1999:
 GAILEY, MICHAEL L & JAYNE CHRISTINE-TRUSTEES
 3333 SOUTH 1000 WEST SYRACUSE UT 84075
 PROP ADDR: 1792 SOUTH 2000 WEST SYRACUSE E 1399480 B 2279 P 1589

LEGAL DESCRIPTION:
 BEG ON W LN OF A 66 FT STR WH IS S 0^06'28"W 517.40 FT ALONG SEC LN & CENTERLN O
 F SAID STR & N 89^53'32"W 33 FT FROM NE COR OF SEC 16; T4N-R2W; SLM: TH N 89^53'
 32"W 130 FT ALONG A 1 FT HIGH CONCRETE WALL; TH N 0^06'28"E 100 FT; TH S 89^53'3
 2"E TO SAID W LINE OF SAID STR; TH S 0^06'28"W 100 FT TO POB. CONT 0.30 ACRES

OLD PRIOR SERIAL: SY 143-1
 PRIOR SERIALS:

FUTURE SERIALS:

LIDP

LAND INFO SYSTEM

DISPLAY PARCEL INFORMATION

(54)12:092:0012 PARCEL VALID: ----- TO PRESENT INFO AS OF DATE: 04/22/98
 LOCATE: 16 4N 2W NE TAXED
 TAX NAME AND ADDRESS FOR TAX YEAR 1999:
 DARRINGTON, MONT KAY & ALTHORA B-TRUSTEES
 2187 SOUTH BLUFF RD SYRACUSE UT 84075
 PROP ADDR:

LEGAL DESCRIPTION:
 BEG AT A PT N 0^08'41" E 256.15 FT & N 89^43'30" E 390 FT & S 113.05 FT & S 89^
 43'40" W 288 FT MOL FR SW COR OF NE 1/4 OF SEC 16, T4N-R2W; SLM: SD PT BEING ON
 N^LY LN OF A ST; RUN TH S 89^43'30" W 72.11 FT MOL TO E^LY LN OF BLUFF RD; TH
 S 39^21'40" E 37 FT, MOL TO N^LY LN OF SD ST TH E^LY 56.43 FT ALG THE ARC OF A
 172.40 FT RADIUS CURVE TO RIGHT TO POB CONT. 0.025 ACRES

PRIOR SERIALS:

FUTURE SERIALS:

LILD LAND INDEX SYSTEM LEGAL DESCRIPTION

SERIAL# 12:092:0025 ACRES 4.74 ACRES PAGE 1. INFO DATE 04/22/98
TAX NAME 1999: JOHNSON, BARBARA R
PROP. ADDRESS: 1822 SOUTH 2000 WEST SYRACUSE E 1399480 B 2279 P 1590

LEGAL DESCRIPTION:

BEG ON W LN OF A 66 FT ST WH IS S 0^06' 28"W 264 FT ALG SEC LN & CENTERLN OF SD ST & N 89^31'W 33 FT FR NE COR OF SEC 16; T4N-R2W; SLM: TH N 89^13'W 294.54 FT TO AN EXIST FEN COR; TH S 0^33' W 61.85 FT ALG A FEN LN; TH N 89^38'W 129.82 FT ALG A FEN LN; TH S 0^46'30" E 279.47 FT ALG A FEN LN; TH N 89^48'W 217.70 FT ALG A FEN LN TO A FEN COR POST; TH S 0^19'45"E 194.78 FT ALG E LN OF AN IRRIG DITCH; TH S 89^53'32"E 403.74 FT; TH N 0^06'28" E 200 FT; TH S 89^53'32" E 233 FT; TH N 0^06'28" E 79.79 FT, M/L, TO S LN OF PPTY CONV IN 739-219; TH N 89^53'32" W 130 FT; TH N 0^06'28" E 100 FT; TH S 89^53'32" E 100 FT TO W LN SD STR; TH N 0^06'28" E 153.40 FT, M/L, TO POB. CONT. 4.74 ACRES

LIDP LAND INFO SYSTEM DISPLAY PARCEL INFORMATION

(54)12:092:0026 PARCEL VALID: ----- TO PRESENT INFO AS OF DATE: 04/22/98
LOCATE: 16 4N 2W
TAX NAME AND ADDRESS FOR TAX YEAR 1999: TAXED
RAMPTON, GEORGE O & CAROL W-TRUSTEES
14 EAST HOPE STREET ST GEORGE UT 84770
PROP ADDR:

LEGAL DESCRIPTION:

BEG ON W LN OF A 66 FT STR WH IS S 0^06'28" W 796.97 FT ALG SEC LINE & CENTERLN OF SAID STR & N 89^53'32"W 33 FT FR NE COR OF SEC 16; T4N-R2W; SLM: RUN TH N 89^53'32" W 636.74 FT; TH S 0^19'45" E 539.90 FT ALONG E LINE OF AN IRRIG DITCH TO A FEN CORNER; TH N 89^25'E 632.67 FT ALG A FEN LN TO SD W LN OF ST; TH N 0^06'28" E 532.25 FT TO POB. CONT 7.80 ACRES

OLD PRIOR SERIAL: SY 143A
PRIOR SERIALS:
FUTURE SERIALS:

LIDP

LAND INFO SYSTEM

DISPLAY PARCEL INFORMATION

(54)12:092:0027 PARCEL VALID: ----- TO PRESENT INFO AS OF DATE: 04/22/98
LOCATE: 16 4N 2W NE
TAX NAME AND ADDRESS FOR TAX YEAR 1999: TAXED
SEIFERT, TOM H & CHERI LEI
1958 SOUTH 2000 WEST SYRACUSE UT 84075 E 1399480 B 2279 P 1591
PROP ADDR: 1958 SOUTH 2000 WEST SYRACUSE

LEGAL DESCRIPTION:

BEG ON W LN OF ST AT A PT S 0^12'E 21.23 CHS & W 33 FT FR NE COR OF SEC 16 T4N-R
2W SLM & RUN TH W 4.5 CHS; TH N 0^12'W 66 FT; TH E 4.5 CHS TO W LN OF SD ST; TH
S 0^12' E 66 FT ALG SD STR TO THE POB. CONT. 0.44 ACRES

OLD PRIOR SERIAL: SY 144

PRIOR SERIALS:

FUTURE SERIALS:

LIDP

LAND INFO SYSTEM

DISPLAY PARCEL INFORMATION

(54)12:092:0028 PARCEL VALID: ----- TO PRESENT INFO AS OF DATE: 04/22/98
LOCATE: 16 4N 2W NE
TAX NAME AND ADDRESS FOR TAX YEAR 1999: TAXED
BARBER, LAREE & BRUCE C
1972 SOUTH 2000 WEST SYRACUSE UT 84075
PROP ADDR: 1972 SOUTH 2000 WEST SYRACUSE

LEGAL DESCRIPTION:

BEG S 12', E 23.20 CHS FR NE COR OF SEC 16, T4N, R2W, SLM, W 10 CHS, N 42' W 3 CHS
, E 5 CHS, S 12', E 1 CH, E 5 CHS, S 12' , E 2 CHS TO BEG. CONT. 2.50 ACRE

PRIOR SERIALS:

FUTURE SERIALS:

LIDP LAND INFO SYSTEM DISPLAY PARCEL INFORMATION

(54)12:092:0032 PARCEL VALID: ----- TO PRESENT INFO AS OF DATE: 04/22/98
LOCATE: 16 4N 2W N 1/2
TAX NAME AND ADDRESS FOR TAX YEAR 1999: TAXED
SMEDLEY, PAUL B & LYNN G, TRUSTEES
1941 WEST 2350 SOUTH SYRACUSE UT 84075 E 1399480 B 2279 P 1592
PROP ADDR:

LEGAL DESCRIPTION:
BEG AT A PT N 0^12' W 4.29 CHS ALG SEC LN & 9.98 CHS S 89^25' W OF E1/4 COR OF
SEC 16; T4N-R2W; SLM: RUN THE N 0^12' W 195 FT; TH S 89^25' W 2190 FT MOL TO E L
N OF A ROAD; TH S 35^47' E 239 FT, MOL, ALG E LN OF SD ROAD TO A PT S 89^25' W
OF POB; TH N 89^25' E 2060 FT, MOL, TO POB. CONT. 9.65 ACRES SUBJECT TO R/W

OLD PRIOR SERIAL: SY 150-2
PRIOR SERIALS:
FUTURE SERIALS:

LIDP LAND INFO SYSTEM DISPLAY PARCEL INFORMATION

(54)12:092:0037 PARCEL VALID: ----- TO PRESENT INFO AS OF DATE: 04/22/98
LOCATE: 16 4N 2W NE1/4
TAX NAME AND ADDRESS FOR TAX YEAR 1999: TAXED
THOMAS, NINA C
2008 SOUTH 2000 WEST SYRACUSE UT 84075
PROP ADDR: 2008 SOUTH 2000 WEST SYRACUSE

LEGAL DESCRIPTION:
BEG AT A PT 1630.2 FT S ALG SEC LINE & 33.0 FT W TO W LINE OF STR FR NE COR SEC
16-T4N-R2W, SLM: TH W 132 FT; TH N 99.0 FT; TH W 495 FT; TH S 198 FT; TH E 627.
0 FT TO W LINE SD STR; TH N 99.0 FT ALG SD STR TO POB. CONT. 2.85 ACRES.

OLD PRIOR SERIAL: SY 146-1-1
PRIOR SERIALS:
FUTURE SERIALS:

12:092:0049

LIDP LAND INFO SYSTEM DISPLAY PARCEL INFORMATION

(54)12:092:0038 PARCEL VALID: ----- TO PRESENT INFO AS OF DATE: 04/22/98
LOCATE: 16 4N 2W NE
TAX NAME AND ADDRESS FOR TAX YEAR 1999: TAXED
HOLBROOK, J ELLIS-TRUSTEE
2038 SOUTH 2000 WEST SYRACUSE UT 84075 E 1399480 B 2279 P 1593
PROP ADDR: 2038 SOUTH 2000 WEST SYRACUSE

LEGAL DESCRIPTION:
BEG 27.7 CHS S FROM NE COR SEC 16, T4N, R2W, SLM, W 10 CHS, N 1.50 CHS, E 10 CHS,
S 1.50 CHS TO BEG. CONT. 1.50 ACRE

PRIOR SERIALS:
FUTURE SERIALS: 12:092:0049

LIDP LAND INFO SYSTEM DISPLAY PARCEL INFORMATION

(54)12:092:0042 PARCEL VALID: ----- TO PRESENT INFO AS OF DATE: 04/22/98
LOCATE:
TAX NAME AND ADDRESS FOR TAX YEAR 1999: TAXED
SMEDLEY, KENT HENRY
3082 EAST 1830 NORTH LAYTON UT 84041
PROP ADDR: 2134 SOUTH 2000 WEST SYRACUSE

LEGAL DESCRIPTION:
BEG AT APT 4.29 CHS N 0^12'W ALG SEC LN FR E1/4 COR OF SEC 16; T4N-R2W; SLM;
RUN TH N 0^12'W 3.01 CHS ALG SEC LN; TH S 89^25'W 9.98 CHS; TH S 0^12'E
3.01 CHS; TH N 89^25'E 9.98 CHS TO POB CONT. 3.0 ACRES SUBJECT TO R/W

OLD PRIOR SERIAL: SY 150
PRIOR SERIALS:
FUTURE SERIALS: 12:092:0049

E 1399480 B 2279 P 1594

LIDP LAND INFO SYSTEM DISPLAY PARCEL INFORMATION

(54)12:108:0144 PARCEL VALID: 12/30/93 TO PRESENT INFO AS OF DATE: 04/23/98
LOCATE: 23 4N 2W NW/14
TAX NAME AND ADDRESS FOR TAX YEAR 1999: TAXED
WOODROW, GERALD S & DEBRA A
2831 SOUTH 1000 WEST SYRACUSE UT 84075
PROP ADDR: 2831 SOUTH 1000 WEST SYRACUSE

LEGAL DESCRIPTION:
BEG AT THE NW COR OF THE S 1/2 OF THE NW 1/4 OF THE NW 1/4 OF SEC 23-T4N-R2W, 5L
M; & RUN TH S 95.0 FT; TH E 138 FT; TH N 95.0 FT; TH W 138 FT TO THE PUB.
CONT. 0.301 ACRES.

PRIOR SERIALS: 12:108:0134-0135
FUTURE SERIALS:

LEGIBILITY OF TYPING OR PRINTING
UNSATISFACTORY IN THE DOCUMENT
WHEN RECEIVED

-RECORDER'S MEMO -
LEGIBILITY OF TYPING OR PRINTING
UNSATISFACTORY IN THE DOCUMENT
WHEN RECEIVED

(54)12:142:0011 PARCEL VALID: 08/07/85 TO PRESENT INFO AS OF DATE: 04/23/98

LOCATE:

TAX NAME AND ADDRESS FOR TAX YEAR 1999: TAXED
SHEEHAN, RAYMOND M & NORMA K
683 SOUTH 2925 WEST SYRACUSE UT 84075
PROP ADDR: 683 SOUTH 2925 WEST SYRACUSE

LEGAL DESCRIPTION:
ALL OF LOT 11, KRISTALYN GARDENS #2. CONT. 0.23 ACRES.

E 1399480 B 2279 P 1595

OLD PRIOR SERIAL: SY 15
PRIOR SERIALS: 12:034:0004
FUTURE SERIALS:

PRIOR SERIALS: 12:108:0038 12:108:0085
FUTURE SERIALS:

(54)12:142:0001 PARCEL VALID: 08/07/85 TO PRESENT INFO AS OF DATE: 04/23/98

LOCATE: LOT: 1 KRISTALYN GARDENS 2

TAX NAME AND ADDRESS FOR TAX YEAR 1999: TAXED
WORTHEN, RODGER S & CONNIE J
684 SOUTH 2925 WEST SYRACUSE UT 84075
PROP ADDR: 684 SOUTH 2925 WEST SYRACUSE

LEGAL DESCRIPTION:
ALL OF LOT 1, KRISTALYN GARDENS #2. CONT. 0.23 ACRES.

OLD PRIOR SERIAL: SY 15
PRIOR SERIALS: 12:034:0004
FUTURE SERIALS:

RECORDER'S MEMO -
LEGIBILITY OF TYPING OR PRINTING
UNSATISFACTORY IN THE DOCUMENT
WHEN RECEIVED

E 1399480 B 2279 P 1596

LIDP LAND INFO SYSTEM DISPLAY PARCEL INFORMATION

(54)12:085:0011 PARCEL VALID: ----- TO PRESENT INFO AS OF DATE: 04/23/98
LOCATE: 15 4N 2W NW1/4
TAX NAME AND ADDRESS FOR TAX YEAR 1999: TAXED
RENTMEISTER, JAMES H & GERALDINE C
2254 SOUTH 2000 WEST SYRACUSE UT 84075
PROP ADDR:

LEGAL DESCRIPTION:
BEG AT NW COR SEC 15-T4N-R2W SLM; TH S 151.15 FT; TH E 173 FT; TH N 151.15 FT; TH W 173 FT TO POB. LESS STREET; CONT. 0.38 ACRES.

OLD PRIOR SERIAL: SY 115
PRIOR SERIALS:

FUTURE SERIALS:

RECORDER'S MEMO
LEGIBILITY OF TYPING OR PRINTING
UNSATISFACTORY IN THE DOCUMENT
WHEN RECEIVED

LIDP LAND INFO SYSTEM DISPLAY PARCEL INFORMATION

(54)12:108:0194 PARCEL VALID: 06/27/97 TO PRESENT INFO AS OF DATE: 04/23/98
LOCATE: 23 4N 2W NW
TAX NAME AND ADDRESS FOR TAX YEAR 1999: TAXED
SILVER LAKE ESTATES LLC
2128 SOUTH 1000 WEST SYRACUSE UT 84075
PROP ADDR:

LEGAL DESCRIPTION:
BEG AT A PT ON THE SEC LINE, SD PT BEING N 0°14'02" E 329.24 FT FR THE W 1/4 COR
OF SEC 23-T4N-R2W, SLM; & RUN TH N 0°14'02" E 60.00 FT ALG THE SEC LINE; TH N 8
9°56'04" E 208.00 FT; TH N 0°14'02" E 125.00 FT; TH N 89°56'04" E 27.44 FT TO A
FENCE LINE; TH N 0°24'46" E 144.29 FT ALG THE SD FENCE LINE; TH N 89°55'21" E 10
84.76 FT; TH S 0°12'48" W 329.51 FT, TH S 89°56'04" W 1320.77 FT TO THE POB. CO
NT. 9.61 ACRES