

NO

Between Stations: 30+52.16 & 32+19.16
Left (North) side of highway

Parcel No: 528:36:EC
Project No. STP-528(1)0

WHEN RECORDED, MAIL TO:
Salt Lake County Real Estate
2001 South State N4500
Salt Lake City, Utah 84190

6835734
01/12/98 4:35 PM**NO FEE**
NANCY WORKMAN
RECORDER, SALT LAKE COUNTY, UTAH
FOUNDERS TITLE
REC BY:R FRESQUES ,DEPUTY - WI

6835734

PERMANENT
EASEMENT
INDIVIDUAL(s)

MARY MILES, GRANTOR(s), of Salt Lake County, State of Utah, hereby Grant(s) and Convey(s) to SALT LAKE COUNTY, A BODY CORPORATE AND POLITIC OF THE STATE OF UTAH, AND/OR ITS ASSIGNS, GRANTEE, for the sum of Ten (\$10.00) Dollars and other good and valuable consideration a permanent easement under, over and across the following described property for utility, culinary water, fire protection, storm drain, and irrigation purposes, including but not limited to construction, operation, and maintenance of utility lines, structures and other appurtenances thereto; together with the right of access to the same at all times, known as Project No. STP-528(1)0, to-wit:


Said parcel of land situated in the Northwest Quarter of Section 30, Township 2 South, Range 1 East, Salt Lake Base and Meridian, described as follows:

Beginning at the intersection of the new North right-of-way line of 7200 South Street and the Grantor's East boundary line, said point being 216.15 feet (by deed but 216.60 feet by measurement) N89°39'00"W and 1220.03 feet (by deed but 1220.07 feet by measurement) SOUTH and 44.00 feet NORTH from the North Quarter corner of Section 30, Township 2 South, Range 1 East, Salt Lake Base and Meridian, and running thence NORTH 10.00 feet; thence N89°42'16"W 167.00 feet; thence SOUTH 5.00 feet; thence S77°29'16"E 23.63 feet; thence S89°42'16"E 143.93 feet to the point of beginning.

The above described parcel of land contains 1612 square feet or 0.037 acre.

f-26415


WITNESS, the hand of said GRANTOR(s),



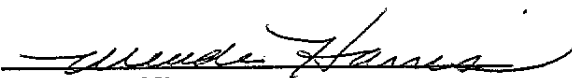
MARY MILES

STATE OF UTAH)
 : ss.
County of Salt Lake)

On the 12th day of January, 1998, personally appeared before me MARY MILES, the signer(s) of the within instrument who duly acknowledge to me that she executed the same



My Commission Expires 12-18-2000



Notary Public
Residing in Salt Lake City, Utah

Prepared by: K.P.M. ESI Engineering, Inc.
Checked by: K.R.H.
Doc. No. _____

Proofread by: K.P.M.
Typed by: B.K.H.
Date: July 12, 1996

PK 7852 PG 0916