

DATE: _____ TIME: _____ DRAWING NAME: _____ SERVICE: _____ PLATTING VIEW: _____ PROJ. MAP: _____

NOTES:

- In conjunction with the recordation of this plat for DAYBREAK SOUTH STATION PLAT I AMENDED, there shall also be recorded, with respect to the "tract" described herein, a document entitled "Supplement to Covenant for Community for Daybreak Submitting Additional Property", and, with respect to the residential lots and certain other lots within this Plat, a document entitled "Supplement to Community Charter for Daybreak Submitting Additional Property" (each, a "Supplement"). The Supplements subject the "tract" described herein to a document entitled "Covenant for Community for Daybreak" (the "Covenant"), and the residential lots and certain other lots within this Plat to a second document entitled "Community Charter for Daybreak" (the "Charter"). In addition, any non-residential lot(s) may also have recorded against them a "Supplement to Amended and Restated Declaration of Covenants, Conditions and Restrictions for Daybreak Village Submitting Additional Property", which subjects such non-residential lots within this Plat to the "Amended and Restated Declaration of Covenants, Conditions and Restrictions for Daybreak Village" (the "Village Declaration"). This Plat is part of a master-planned community commonly known as "Daybreak" and is subject to the Master Development Agreement recorded on March 26, 2003 as Entry No. 8581557, in Book 8762 beginning on Page 7103 of the Official Records of Salt Lake County (which Master Development Agreement may be amended from time to time) (the "Master Development Agreement").
- The "tract" subdivided by this Plat is hereby specifically subjected to a reservation by the Owner of (i) all oil, gas, geothermal and mineral rights and interests under or appurtenant to the "tract" subdivided by this Plat, and (ii) all water flowing or located under, within, over, or through the "tract" subdivided by this Plat, including, without limitation, all storm water and reclaimed water. The "tract" subdivided by this Plat is further subject to all easements, restrictions, reservations, rights-of-way, shortages in area, encroachments, or other encumbrances, whether such matters are of record or otherwise enforceable at law or in equity.
- All areas identified on this Plat as public rights-of-way are intended for public use and are hereby dedicated for the perpetual use of the public pursuant to the Owner's dedication shown hereon. All other areas are not dedicated for public use by this Plat. Lots designated as "O" and "P" are to be dedicated or donated to either: (i) the city or other governmental entity, or (ii) an owners' association for common area use, in a subsequently recorded instrument or an amendment to this Plat. Any easement shown on this Plat that is not specifically referred to as "public" is reserved to Owner or to Owner's designee.
- The Owner reserves, in favor of Daybreak Water Company, a Utah non-profit corporation, easements over, across and under all streets, public rights-of-way, alleys, "P" lots and "O" lots, and other public use areas, and all public utility and drainage easement areas to install, maintain, repair, and otherwise operate and accomplish all things associated with, a secondary water system providing secondary water to portions of Daybreak.
- On any lot in this Plat encumbered by a blanket PU&DE easement, Owner reserves the right to relocate and/or more particularly define the location of such easement by Owner recording a notice of such location concerning such lot in the Official Records of Salt Lake County. Owner's relocation or definition of the easement is subject to existing utility's consent.
- From and after recordation of this plat, any amendment thereto or further subdivision thereof or within thereunto shall not be deemed to be an amendment to the Kennecott Master Subdivision #1 referred to hereon. Further subdivision of the Kennecott Master Subdivision #1 is consented to by any owner at any time hereafter purchasing or having an interest in any lots shown on this plat.
- Certain lots on this Plat may be served by sewer laterals that are less than 11 feet below ground level. In such event the residences on such lots with basements may not have sewer service available to the basements. The owner of any lot in this Plat shall be responsible for verifying the sewer lateral depth serving said lot and shall be responsible for setting the foundation elevation of the residence constructed thereon to a depth sufficient for adequate fall into the respective sewer lateral.

Buildings on this plat are subject to a Commercial Sewer Connection Agreement(s) recorded as Entry #1279856

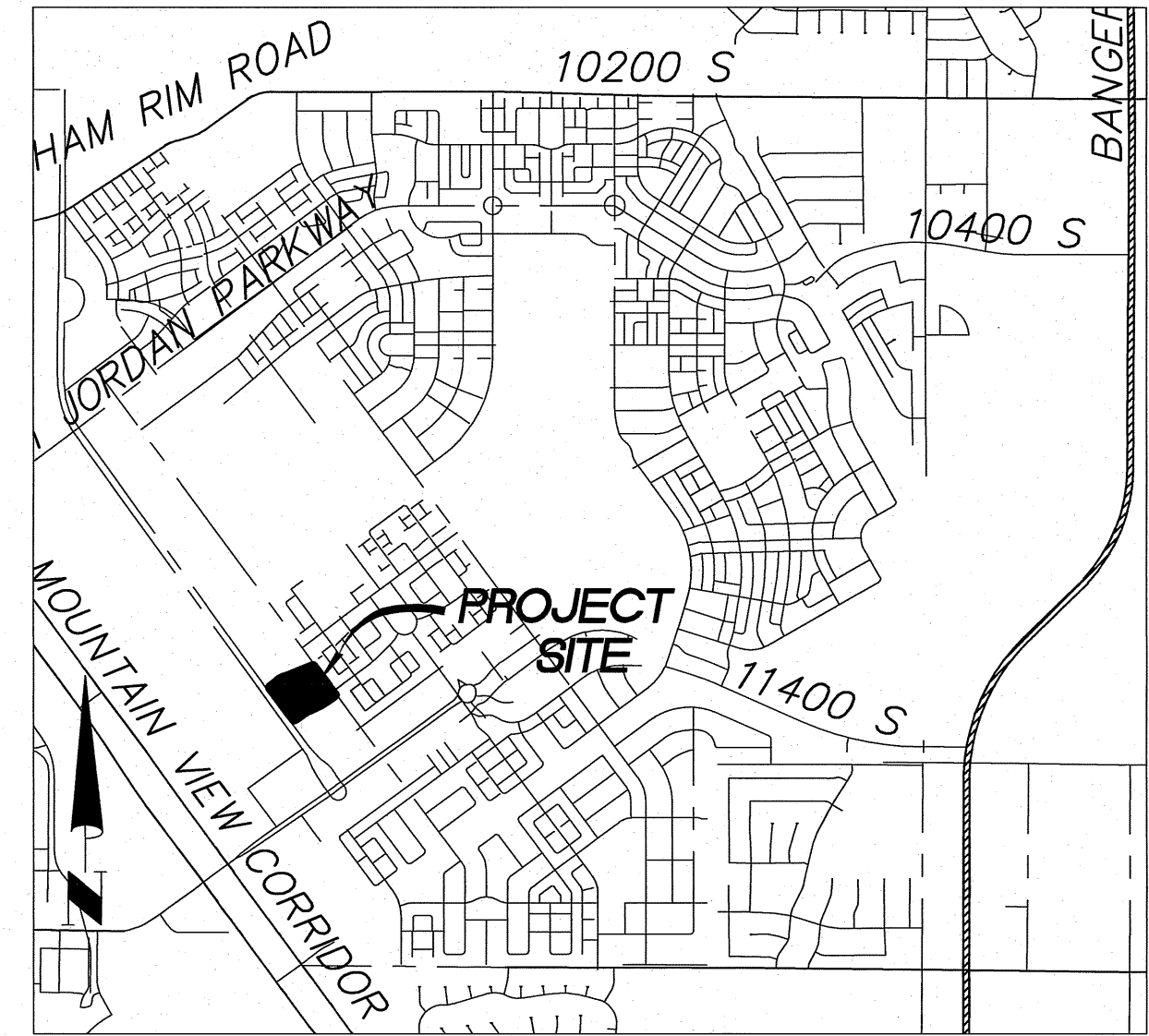
DAYBREAK SOUTH STATION PLAT I AMENDED AMENDING LOT C-115 OF THE DAYBREAK SOUTH STATION PLAT I SUBDIVISION

Located in the North Half of Section 24, T3S, R2W,
Salt Lake Base and Meridian
July, 2021

Containing 2 C-Lots	11.579 acres
Total boundary acreage	11.579 acres

OWNED BY:

SOUTH STATION APARTMENTS LLC
67 South Main Street, Suite 300
Layton, Utah 84041



VICINITY MAP

OWNER'S DEDICATION

Know all men by these presents that the undersigned owner of the above described tract of land, having caused the same to be subdivided into lots and streets to be hereafter known as:

DAYBREAK SOUTH STATION PLAT I AMENDED
AMENDING LOT C-115 OF THE DAYBREAK SOUTH
STATION PLAT I SUBDIVISION

do hereby dedicate for perpetual use of the public all parcels of land and easements as shown on this plat as intended for public use.

In witness whereof I have here unto set my hand this
23 day of SEPTEMBER, A.D., 2021.

South Station Apartments, LLC,
a Utah limited liability company,
by its manager

KC Gardner Company, L.C.,
a Utah limited liability company

By: Christian Gardner
Name: Christian Gardner
Title: Manager


Destination Homes, Inc.,
A Utah corporation

By: David S. Bailey
Name: David S. Bailey
Title: VICE PRESIDENT

CORPORATE ACKNOWLEDGMENT

"The Owner's Dedication was acknowledged before me this 23rd day of September, 2021, by Christian Gardner as Manager for KC Gardner Company, L.C., a Utah limited liability company."


Christian Gardner
Notary Public



CORPORATE ACKNOWLEDGMENT

"The Owner's Dedication was acknowledged before me this 23rd day of September, 2021, by David Bailey as Vice President for Destination Homes, Inc., A Utah corporation."


David Bailey
Notary Public



SURVEYOR'S CERTIFICATE

I, Eric D. Robins do hereby certify that I am a Professional Land Surveyor, and that I hold certificate No. 5152671 as prescribed under the laws of the State of Utah. I further certify that by the authority of the owners, I have made a survey of the tract of land shown on this plat and described below and have subdivided said tract of land into lots and streets, hereafter to be known as DAYBREAK SOUTH STATION PLAT I AMENDED and the same has been correctly surveyed and staked on the ground as shown on this plat.

E. Robins
Eric D. Robins
Professional Land Surveyor
Utah Certificate No. 5152671



7/19/21
Date

BOUNDARY DESCRIPTION:

All of Lot C-115 of the Daybreak South Station Plat I Subdivision according to the Official Plat thereof, recorded as Entry No. 12524384 in Book 2017P at Page 92 in the Office of the Salt Lake County Recorder

Also described as follows:

Beginning at the South Corner of Lot C-115 of said Daybreak South Station Plat I Subdivision, said point lies South 89°58'42" East 77.755 feet along the Section Line and North 2915.431 feet from the South Quarter Corner of Section 24, Township 3 South, Range 2 West, Salt Lake Base and Meridian and running thence along said Lot C-115 the following (10) courses: 1) North 36°43'14" West 663.681 feet; 2) North 53°16'46" East 159.212 feet to a point on a 467.500 foot radius tangent curve to the right, (radius bears South 36°43'14" East); 3) along the arc of said curve 116.275 feet through a central angle of 14°15'01"; 4) North 67°31'47" East 519.457 feet; 5) South 36°32'54" East 594.229 feet; 6) South 53°27'06" West 183.675 feet to a point on a 467.500 foot radius tangent curve to the right, (radius bears North 36°32'54" West); 7) along the arc of said curve 103.620 feet through a central angle of 12°41'58"; 8) South 66°09'04" West 209.272 feet to a point on a 532.500 foot radius tangent curve to the left, (radius bears South 23°50'56" East); 9) along the arc of said curve 118.027 feet through a central angle of 12°41'58"; 10) South 53°27'06" West 168.530 feet to the point of beginning.

Property contains 11.579 acres.

This map is provided solely for the purpose of assisting in locating the property and Cottonwood Title Insurance Agency, Inc. assumes no liability for variation, if any, with any actual survey.

EASEMENT NOTE:

Owner certifies that the easements, claims of easements, or encumbrances on the platted property, which are shown by public records are shown on this plat based on the title report issued by First American Title Co., Order Number 147015-10F, Amendment No. with an effective date of September 18, 2021.

HIGH GROUND WATER:

Many areas in South Jordan City have ground water problems due to high (fluctuating) water table. Approval of this plat does not constitute representation by the City that building at any specified elevation will solve groundwater problems, if any.

SEWER LATERAL NOTE:

All lots contained within this Plat are served by private sewer laterals. The owner(s) of a lot in this Plat or any portion of an Alpha Parcel which is served by a sewer lateral which traverses a lot labeled "P" or "O", a public right-of-way, or a PU&DE easement is hereby granted an easement over and through such "P" and/or "O" lots, public rights-of-way and/or PU&DE easements for the purpose of allowing such owner(s) the right to operate, maintain and repair such sewer lateral. Promptly following any construction, repairs or maintenance requiring disturbance of the surface or subsurface of a burdened property, the benefited party shall cause the surface and subsurface of the burdened property to be restored to a condition substantially similar to the condition prior to such disturbance.

SEWER NOTE:

"The signature of South Valley Sewer District on this plat does not constitute any guarantee of availability of sanitary sewer service to the property or any approval of sewer lines or facilities. The owner(s) of the property must provide satisfactory plans to the Sewer District for review and approval before connecting to the District's sewer system and will be required to comply with the District's rules and regulations."

NOTICE:

Potential purchasers of property described on this plat are advised by South Jordan City to familiarize themselves with all notes, lot information, easements and other pertinent information contained on this plat and also with any Covenants, Conditions and Restrictions ("CC&Rs") recorded against such property, including those described in note 1 of this plat. Such property may also be subject to the restrictions of the Kennecott Development Standards Matrix ("Matrix") attached to the Kennecott Master Subdivision #1 Plat recorded in Book 2002P commencing at Page 273, in the Salt Lake County Recorder's Office, as it may be amended from time to time. These documents may limit the use of the property and failure to comply with such documents may result in financial losses to the property owner. Purchasers and property owners are responsible to review and to be in compliance with this plat, the CC&Rs, the Matrix and other recorded documents related to this plat, as currently existing or as may from time to time be changed and/or amended.

RECORD OF SURVEY
REC. NO.
SIGNATURE
DATE

PERIGEE CONSULTING
CIVIL • STRUCTURAL • SURVEY

9089 SOUTH 1300 WEST, SUITE 160 WEST JORDAN, UT 84088
801.628.6004 TEL. 801.590.6611 FAX WWW.PERIGEECONSULTING.COM


SALT LAKE VALLEY HEALTH DEPARTMENT APPROVED AS TO FORM THIS <u>21</u> DAY OF <u>September</u> , A.D., 20 <u>21</u> .	SOUTH VALLEY SEWER DISTRICT APPROVED AS TO FORM THIS <u>20</u> DAY OF <u>September</u> , A.D., 20 <u>21</u> .
<u>Walter Hill</u> SALT LAKE VALLEY HEALTH DEPARTMENT	<u>[Signature]</u> GENERAL MANAGER

PLANNING DEPARTMENT APPROVED AS TO FORM THIS <u>7th</u> DAY OF <u>October</u> , A.D., 20 <u>21</u> . BY THE SOUTH JORDAN PLANNING DEPARTMENT. <u>Brian R. Schumler</u> CITY PLANNER

SOUTH JORDAN CITY ENGINEER I HEREBY CERTIFY THAT THIS OFFICE HAS EXAMINED THIS PLAT AND IT IS CORRECT IN ACCORDANCE WITH INFORMATION ON FILE IN THIS OFFICE. <u>10/14/2021</u> DATE SOUTH JORDAN CITY ENGINEER

OFFICE OF THE CITY ATTORNEY APPROVED AS TO FORM THIS <u>15</u> DAY OF <u>OCTOBER</u> , A.D., 20 <u>21</u> . <u>[Signature]</u> ATTORNEY FOR SOUTH JORDAN CITY
--

SOUTH JORDAN CITY MAYOR APPROVED AS TO FORM THIS <u>18</u> DAY OF <u>October</u> , A.D., 20 <u>21</u> . <u>[Signature]</u> MAYOR



STATE OF UTAH, COUNTY OF SALT LAKE, RECORDED AND FILED AT THE REQUEST OF: <u>South Station Apartments LLC</u> DATE: <u>10/20/2021</u> TIME: <u>10:23am</u> BOOK: <u>2021P</u> PAGE: <u>261</u> FEE \$ <u>154.00</u> SALT LAKE COUNTY RECORDER
--

This map is provided solely for the purpose of assisting in locating the property and Cottonwood Title Insurance Agency, Inc. assumes no liability for variation, if any, with any actual survey.

VP DAYBREAK OPERATIONS LLC
26-24-179-001

HOLMES DB CONDOS, LLC
26-24-179-002

DAYBREAK SOUTH STATION MULTI FAMILY #5
BK: 2021P PG: 10

VP DAYBREAK DEVCO LLC
26-24-176-007

MUNICIPAL BUILDING AUTHORITY OF SALT LAKE COUNTY
26-24-176-005

VP DAYBREAK OPERATIONS, LLC
26-24-258-001

DAYBREAK SOUTH STATION MULTI FAMILY #2 SUBDIVISION
BK: 2018P PG: 42

DAYBREAK SOUTH STATION MULTI FAMILY #3 AMENDED SUBDIVISION
BK: 2018P PG: 339

DAYBREAK VILLAGE 4A PLAT 9 SUBDIVISION
BK: 2017P PG: 177

LEGEND

- FOUND SALT LAKE COUNTY SECTION CORNER
- EXISTING STREET MONUMENT
- ADDRESS WITH ABBREVIATION OF STREET OR LANE

SOUTH 1/4 COR. SECTION 24
T35, R2W, SLB#11
FND BRASS CAP
S.L. CO. MONUMENT

SOUTHEAST COR. SECTION 24
T35, R2W, SLB#11
FND BRASS CAP
S.L. CO. MONUMENT

PROPERTY CORNERS

PROPERTY CORNERS TO BE SET WILL BE REBAR # CAP OR NAILS SET IN THE TOP OF CURB OR ALLEY ON THE EXTENSION OF SIDE LOT LINES.

PERIGEE CONSULTING
CIVIL • STRUCTURAL • SURVEY

9089 SOUTH 1300 WEST, SUITE 160 WEST JORDAN, UT 84088
801.628.6004 TEL. 801.590.6611 FAX WWW.PERIGEECIVIL.COM

GRANDVILLE AVENUE
(Public Right-of-Way)

BLACK TWIG DRIVE
(Public Right-of-Way)

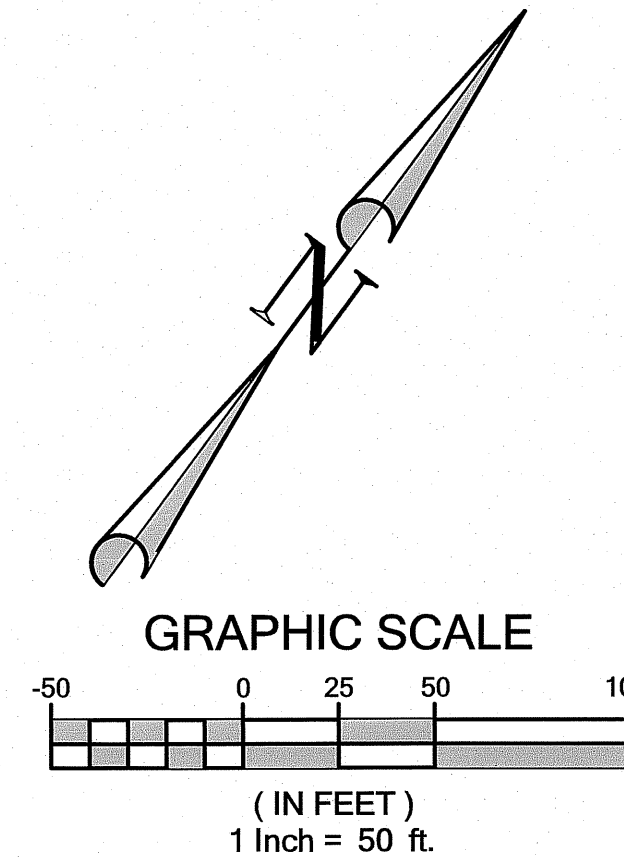
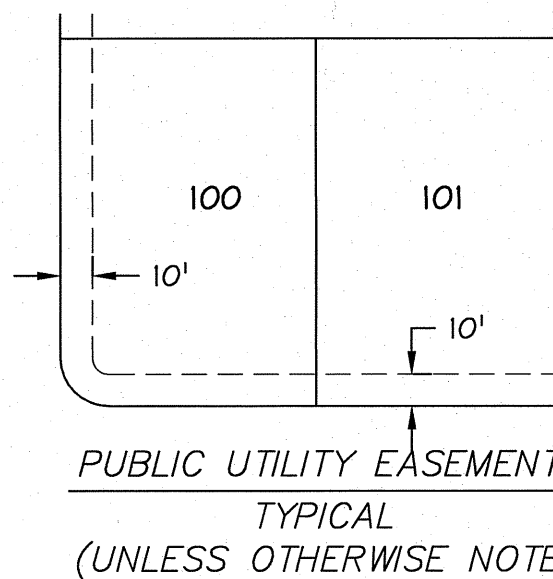
RAMBUTAN WAY
(Public Right-of-Way)

LAKE RUN ROAD
(Public Right-of-Way)

Curve #	Length	Radius	Delta	Chord Bearing	Chord Length
C1	116.275	467.500	014°15'01"	N60°24'17"E	115.975
C2	103.620	467.500	012°41'58"	S59°48'05"W	103.408
C3	118.027	532.500	012°41'58"	S59°48'05"W	117.786

HATCH LEGEND

- EXISTING 20' WIDE SEWER EASEMENT RECORDED IN BOOK 10591 PAGE 88
- EXISTING WATERLINE EASEMENT PER ENTRY NO. 12720394
- EXISTING 20' WIDE SEWER EASEMENT RECORDED IN BOOK 10687 PAGE 6061
- EXISTING ACCESS EASEMENT PER ENTRY NO. 12720395



Sheet 2 of 3

DAYBREAK SOUTH STATION PLAT I AMENDED AMENDING LOT C-115 OF THE DAYBREAK SOUTH STATION PLAT I SUBDIVISION

Located in the North Half of Section 24, T35, R2W, Salt Lake Base and Meridian

RECORDED # 13802754
STATE OF UTAH, COUNTY OF SALT LAKE, RECORDED AND FILED AT THE REQUEST OF: South Station Apartments LLC
DATE: 10/20/2021 TIME: 10:23am BOOK: 2021P PAGE: 261
\$ 154.00
FEE \$

Amy A. Day Deputy
SALT LAKE COUNTY RECORDER

PLAT NUMBER	DAYBREAK PARK LOT AREA	DAYBREAK OPEN SPACE LOT AREA	COLLECTOR STREET PARK STRIP AREA	NON-COLLECTOR STREET PARK STRIP AREA	PARK AREA DEDICATED TO CITY	OPEN SPACE AREA DEDICATED TO CITY	TOTAL	NUMBER OF LANES	LINEAR FOOTAGE	PLAT NUMBER	DAYBREAK PARK LOT AREA	DAYBREAK OPEN SPACE LOT AREA	COLLECTOR STREET PARK STRIP AREA	NON-COLLECTOR STREET PARK STRIP AREA	PARK AREA DEDICATED TO CITY	OPEN SPACE AREA DEDICATED TO CITY	TOTAL	NUMBER OF LANES	LINEAR FOOTAGE
PLAT 1	2.5723	22.23	2.28	5.23	26.0377	0	58.350	13	4,887.83	PLAT 10G	0	0	0.33	0.29	0	0	0.620	4	1,208.13
PLAT 1 AMENDED	12.61	22.17	2.28	5.23	26.0377	0	68.238	13	4,887.83	S. JORDAN PKWY. ROW DED. PLAT FROM S360 WEST TO RM. VIEW CORR.	0	0	2.6	0	0	0	2.600	0	0
LOT M-104 AMENDED	0	0	0	0	0	0	0.000	0	0	PLAT 10H	1.6574	0	1.17	0.99	0	0	3.817	10	2,672.92
PLAT 2	8.0753	1.0496	1.32	4.74	0	0	15.785	21	6,940.29	VILLAGE 5 PLAT 5	0.221	0	0.91	0.44	0	0	1.571	4	1,125.38
PLAT 2 AMENDED	8.6293	1.0496	1.32	4.74	0	0	15.785	21	6,940.29	PLAT 10I	2.067	0	0.36	1.15	0	0	3.577	10	3,294.81
TANK 5A & 5B	4.37	0	0	0	0	0	0.000	0	0	VILLAGE 10 NORTH PLAT 1	4.459	0	0.15	0.04	0	0	4.649	0	0
TOWNEHOME 1 SUB.	0	0	0	0	0	0	0.000	0	0	VILLAGE 5 PLAT 6	0.581	0	0.11	0	0	0	0.691	2	752.23
PHASE 2 PLAT 3	2.6437	11.6106	0.32	5.89	0	0	20.464	9	2,105.88	VILLAGE 5 PLAT 7	0	0	0.34	0	0	0	0.340	2	672
PLAT 4	0.7252	0.3496	0.24	1.97	0	0	3.285	9	4,589.98	UNIVERSITY MEDICAL #2	0	0	0.06	0	0	0	0.060	0	0
PLAT 4 AMENDED	0.7252	0.3496	0.24	1.97	0	0	3.285	9	4,589.98	VILLAGE 10 NORTH PLAT 2	0	0	0	0	0	0	0.000	0	0
CARRIAGE CONDOS	0	0	0	0	0	0	0.000	0	0	VILLAGE 7	6.0122	0	2.09	0	0	0	8.102	0	0
PLAT 5	2.9994	2.7368	1.18	5.39	0	0	12.306	36	10,719.18	LAKE AVENUE FROM MOUNTAIN VIEW CORRIDOR TO 6000 WEST	15.1509	0	1.32	0	0	0	16.471	0	0
PLAT 5 AMENDED	13.809	0	1.18	5.39	0	0	20.379	36	10,719.18	VILLAGE 7 PLAT 1	0.944	0	0.354	0.74	0	0	2.038	7	2,163.79
PLAT 6	14.581721	31.8148	0	3.89	0	0	50.287	13	3532.29	VILLAGE 8 PLAT 1	0	0	0	0	0	0	0.000	2	363.33
PLAT 7	16.3272	7.6526	6.27	5.11	0	0	35.360	13	3532.29	VILLAGE 8 PLAT 2	19.8151	0	0.57	1.16	0	0	21.545	10	3,142.73
PLAT 8A	1.736	0	0.1	0.39	0	0	2.226	5	1,690.56	VILLAGE 5 PLAT 8	0.041	0	0.91	0	0	0	0.982	13	3,117.71
PLATS 3B-1 THRU 3B-10	0	0	0	0	0	0	0.000	0	0	LAKE AVENUE EAST	9.055	0	2.101	0	0	0	11.156	0	0
CORPORATE CENTER #1	0	0	0.07	0.1	0	0	0.170	0	0	VILLAGE 4 EAST CONDOMINIUMS NO. 4	0	0	0	0	0	0.000	0	0	
PLAT 8	* 15.7922	* 0.0431	0.38	3.77	0	0	* 19.585	13	4,227.78	COMMERCIAL PARK PLAT 4	4.777	0	0	0	0	0	4.777	0	0
PLAT 7A AMENDED	16.3272	7.6526	6.27	5.11	0	0	35.360	13	3532.29	SOUTH STATION MULTI FAMILY #1 AMENDED	0.043	0	0	0	0	0	0.043	0	0
EASTLAKE VILLAGE CONDOS	0	0	0	0	0	0	0.000	0	0	VILLAGE 4 EAST MULTI FAMILY #1	0.428	0	0	0	0	0	0.428	3	735.03
PLAT 9	17.8005	0	5.04	5.92	0	0	28.761	38	11,087.08	VILLAGE 4 EAST CONDOMINIUMS NO. 5	0	0	0	0	0	0	0.000	0	0
PLAT 7B AMENDED	14.7624	7.6526	7.83	5.11	0	0	35.355	38	11,087.08	VILLAGE 4 EAST CONDOMINIUMS NO. 6	0	0	0	0	0	0	0.000	0	0
VILLAGE CENTER 3A	0	0	0	0	0	0	0.000	0	0	VILLAGE 4 EAST CONDOMINIUMS NO. 7	0	0	0	0	0	0	0.000	0	0
AMENDED EASTLAKE VILLAGE CONDOS	0	0	0	0	0	0	0.000	0	0	SOUTH STATION PLAT 1	0	0	0.526	0	0	0	0.526	0	0
PLAT 9A AMENDED	17.8005	0	5.04	5.92	0	0	28.761	38	11,087.08	VILLAGE 5 PLAT 9	0.824	0	0.747	0	0	0	1.571	6	1,787
AMENDED PLAT 1A	12.61	22.17	2.28	5.23	26.0377	0	68.328	13	4,887.83	VILLAGE 4A PLAT 9	0.417	0	0.19	0	0	0	0.607	3	768.43
DAYBREAK VIEW PARKWAY SUBDIVISION FROM PLAT A1 TO THE EAST FRONTAGE ROAD	0	0	1.36	0	0	0	* 1.360	0	0	OPERATIONS- INVESTMENTS PLAT 1	0	0	0	0	0	0	0.000	0	0
APARTMENT VENTURE #1	0	0	1.3	1.14	0	0	* 2.440	0	0	VILLAGE 5 MULTI FAMILY #2	0	0	0.288	0	0	0	0.188	3	1,907.00
PLAT 3C	6.3832	0	0.84	0.34	0	0	7.223	0	0	VILLAGE 8 PLAT 3	4.156	0	2.149	0	0	0	6.315	22	7,252.24
DAYBREAK VIEW PARKWAY SUBDIVISION FROM EAST FRONTAGE ROAD TO 11800 SOUTH	0	0	1.11	0.04	0	0	1.150	0	0	VILLAGE 4 WEST PLAT 3	0.483	0	0.08	0	0	0	0.563	2	753.91
COMMERCIAL PARK PLAT 1	0	0	0.19	0.22	0	0	0.410	0	0	LAKE ISLAND PLAT 1	2.887	0	1.655	0	0	0	4.542	11	3,086.91
COMMERCIAL PARK PLAT 2	2.1941919	0	0.47	0	0	0	* 2.664	0	0	VILLAGE 7A PLAT 2	0	0	0.031	0	0	0	0.031	0	0
PLAT 8A-1	0	0	0	0	0	0	0.000	2	740	VILLAGE 5 PLAT 10	1.109	0	1.004	0	0	0	2.113	7	2,846.58
PLAT 8A-2	0	0	0	0	0	0	0.000	0	0	NMU QUESTAR REGULATOR STATION	0	0	0	0	0	0	0.000	0	0
VILLAGE 4A PLAT 1	2.149	0	1.49	0	0	0	3.639	7	1,028.00	VILLAGE 7 AMENDED	0	0	0	0	0	0	0.000	0	0
VILLAGE 4A PLAT 2	0.8623	0	0.61	0	0	0	1.472	0	0	VCI MULTI FAMILY #9A	0.104	0	0.127	0	0	0	0.231	4	596.00
PLAT 8A-3	0	0	0	0	0	0	0.000	0	0	SOUTH STATION MULTI FAMILY #2	0	0	0.214	0	0	0	0.214	5	1,638.60
PLAT 8A-4	0	0	0	0	0	0	0.000	0	0	BLACK TWIG DRIVE	0	0	0.237	0	0	0	0.237	0	0
PLATS 8A-5 THRU 8A-9	0	0	0	0	0	0	0.000	0	0	VILLAGE 8 PLAT 4A	2.175	0	0.726	0	0	0	2.901	3	1,969.48
PLAT 7C AMENDED	14.7624	7.732	7.83	5.11	0	0	35.435	35	10,037.21	DAYBREAK PARKWAY 6000 TO 6400 WEST	0	0	0.22	0	0	0	0.220	0	0
AMENDED VILLAGE 4A PLAT 2	0.8623	0	0.61	0	0	0	1.472	3	709.76	DAYBREAK VILLAGE 8, VILLAGE 9 & VILLAGE 13 SCHOOL SITES	36.236	0	0	0	0	0	36.236	0	0
EASTLAKE ELEMENTARY SCHOOL	0	0	0	0	0	0	0.000	0	0	GARDEN PARK LAKESIDE PHASE 1	0.473	0	0	0	0	0	0.473	3	1,084.01
COUPLER TURN PRODDCT #1	0	0	0	0	0	0	0.000	0	0	DAYBREAK VILLAGE 5 PLAT 11	0	0	0	0.245	0	0	0.245	3	1,379.18
PLAT 8D	0.0138	0	0.12	0	0	0	0.134	2	440.14	VILLAGE 8 PLAT 3 AMENDED	2	0	0	0	0	0	0.000	0	0
AMENDED PLAT 3B-10	0	0	0	0	0	0	0.000	1	33.72	VILLAGE 7 PLAT 2	0.854	0	0	1.107	0	0	1.971	10	3,722.41
VCI DAYCARE	0	0	0.38	0.04	0	0	0.420	0	0	VILLAGE 5 PLAT 5 AMENDED	3.056	0	0.293	0	0	0	3.349	6	1,122.50
VCI CONDO SUBDIVISION	0	0	0	0	0	0	0.000	0	0	VILLAGE 8 PLAT 4B	0.784	0	1.407	0	0	0	2.191	13	3,947.61
VILLAGE 4A PLAT 3	2.972	0	1.56	0.37	0	0	4.902	3	1,283.96	VILLAGE 5 PLAT 12	2.855	0	1.579	0	0	0	4.434	10	4,484.22
BINGHAM CREEK PLAT	142.713	0	0	0	0	0	142.713	0	0	SOUTH STATION MULTI FAMILY #3	0	0	0.117	0	0	0	0.117	4	970.06
11400/MVC SE COMMERCIAL #1	0	0	0.211	0	0	0	0.211	0	0	VILLAGE 4 WEST PLAT 4	0.457	0	0.211	0	0	0	0.668	3	1,243.94
QUESTAR/VVCD PLAT	0	0	0	0	0	0	0.000	0	0	VILLAGE 5 PLAT 13	0	0	0	0.333	0	0	0.333	4	1,764.02
VILLAGE 4A MULTI FAMILY #1	1.05	0	0	0	0	0	1.050	0	0	GARDEN PARK LAKESIDE PHASE 2	1.446	0	0	0	0	0	1.446	2	1,117.01
UNIVERSITY MEDICAL #1	0	0	0.41	0	0	0	0.410	0	0	NORTH STATION CAMPUS	92.431	0	0	0	0	0	92.431	0	0
PLAT 10A	0.766	0	0.64	0	0	0	1.406	0	0	DICKHORN EXTENSION	0	0	0.099	0	0	0	0.099	0	0
VCI MULTI FAMILY #1	0.0903	0	0	0	0	0	0.090	0	0	LAKE RUN ROAD R.O.W. (LA-SPJ)	0	0	0.954	0	0	0	0.954	0	0
AMENDED PLAT 10A	0.766	0	0.64	0	0	0	1.406	2	1,291.32	VCI MULTI FAMILY #8	0.026	0	0	0	0	0	0.026	1	197.13
GARDEN PARK CONDOMINIUMS, PHASE 1	0	0	0	0	0	0	0.000	0	0	SOUTH STATION LIBRARY	2.563	0	0.33	0	0	0	2.893	0	0
GARDEN PARK CONDOMINIUMS, PHASE 3	0	0	0	0	0	0	0.000	0	0	COMMERCIAL PARK PLAT 5	1.222	0	0	0	0	0	1.222	0	0
PLAT 9B	0.196	0	0	0	0	0	0.196	0	0	VILLAGE 8 PLAT 5B	0.024	0	0.905	0	0	0	0.929	11	3,297.00
PLAT 9C	-0.479	0	0	0	0	0	-0.479	0	0	SOUTH MIXED USE MULTI FAMILY #1	0.451	0	0	0	0	0	0.451	1	659.36
PLAT 9E	0.0251	0	0.36	0.22	0	0	0.385	1	389	SOUTH MIXED USE MULTI FAMILY #2	0.436	0	0	0	0	0	0.436	1	1,175.70
AMENDED UNIVERSITY MEDICAL #1	0	0	0.26	0.22	0	0	0.480	0	0	LAKE ISLAND PLAT 2	0.749	0	0.096	0	0	0	0.845	2	476.29
SOUTH JORDAN PARKWAY ROW PLAT FROM SPLIT ROCK DRIVE TO S360 WEST	0	0	1.21	0	0	0	1.210	0	0	VILLAGE 4 HARBOR PLAT 1	0.232	-0.104	0.016	0					