

Utah State Tax Commission
**Application for Assessment and
 Taxation of Agricultural Land**
 For the County of Cache

1 parcel: 12-042-0003

1969 Farmland Assessment Act, Utah Code § 59-2-501 through § 59-2-151 (amended in 1992)		Date: 2/15/2013
Name: CARLSEN, MICHAEL D & SHELLEY		Acreage: 41.80
Address: 320 EDGEWOOD DR	City: PROVIDENCE	State: UT Zip Code: 84332




Certification: Read the certificate below and sign.


I/We certify (1) the agricultural land covered by this application constitutes no less than five contiguous acres exclusive of homesite and other non-agricultural acreage (see Utah Code § 59-2-503 for waiver). (2) The land is currently devoted to agricultural use and has been so devoted for two successive years immediately preceding the tax year for which valuation under this act is requested. (3) The land produces in excess of 50% of the average agricultural production per acre for the given type of land and the given county or area. (4) I/We am/are fully aware of the five year roll-back tax provision which becomes effective upon a change in the use or other withdrawal of all or part of the eligible land. I/We understand that I/We must notify the county assessor of any change in use of the land to any non-qualifying use, and that a 100% penalty of the computed roll-back tax due will be imposed on failure to notify the assessor within 180 days after change in use.

County Assessor Use <input checked="" type="checkbox"/> Approved (Subject to Review) <input type="checkbox"/> Denied	County Recorder Use Ent 1083206 Bk 1758 Pg 1255 Date: 12-Mar-2013 03:22 PM Fee \$12.00 Cache County, UT Michael Gleed, Rec. - Filed By JA For MICHAEL & SHELLEY CARLSEN
---	---

County Assessor's or Authorized Agency Signature: *[Signature]* Date: 3/12/13

12-042-0003 PT OF SEC 36 T12N R 1W DESC AS FOLA PT OF LOTS 22 & 23 SD SEC 36 AS FOLLOWS BEG S 88°02'E BR (S 87°20'44" E BM) 267.16 FT OF SW COR LT 23 & TH N 38°03'50" EAST 274.90 FT TH N 17°10' E 397.90 FT TH N 30°10' E 641.90 FT TO N'LY LN OF SD LT 23 TH SE'LY TO NE COR SD LT 22 TH S TO SE COR SD LT 22 TH W ALG LT LN TO BEG IN SD SEC 36 LESS BEG AT SE COR SD LT 22 & TH W 84 RDS TH N 1 RD TH E 84 RDS TH S 1 RD TO BEG ALSO LESS BEG 1 RD N OF SE COR SD LT 22 & TH N 88°02' W 19.24 CHS TH N 1 RD TH S 88°02' E 19.24 CHS TH S 1 RD TO BEG CONT 41.8 AC

Owner's Notorized Signature(s) CARLSEN, KENT M State of <u>Utah</u> County of <u>Cache</u> Subscribed and sworn to before me on the <u>12</u> day of <u>March</u> in the year <u>2013</u> by <i>[Signature]</i> <small>Owner's Signature</small>	 Notary Public CAMI LIECHTY Commission # 662391 My Commission Expires January 8, 2017 State of Utah
CARLSEN, MICHAEL D & SHELLEY State of <u>UT</u> County of <u>Cache</u> Subscribed and sworn to before me on the <u>12</u> day of <u>March</u> in the year <u>2013</u> by <i>[Signature]</i> <small>Owner's Signature</small>	 Notary Public CAMI LIECHTY Commission # 662391 My Commission Expires January 8, 2017 State of Utah
State of <u>Utah</u> County of <u>Cache</u> Subscribed and sworn to before me on the <u>13</u> day of <u>March</u> in the year <u>2013</u> by <i>[Signature]</i> <small>Owner's Signature</small>	 Notary Public CAMI LIECHTY Commission # 662391 My Commission Expires January 8, 2017 State of Utah

Dixie L Page 3/13/13

**NOTARY PUBLIC
 DIXIE L PAGE**
 My Commission # 580965
 My Commission Expires
 November 11, 2013
 STATE OF UTAH