

SALT LAKE COUNTY ORDINANCE

ORDINANCE NO. 1582

**SPECIAL IMPROVEMENT DISTRICT NO 2005-1
 (MILLCREEK FIRE FLOW SID) ASSESSMENT ORDINANCE**

AN ORDINANCE CONFIRMING THE ASSESSMENT LIST AND LEVYING AN ASSESSMENT AGAINST CERTAIN PROPERTIES IN THE SPECIAL IMPROVEMENT DISTRICT KNOWN AS SALT LAKE COUNTY, UTAH SPECIAL IMPROVEMENT DISTRICT NO. 2005-1 (MILLCREEK FIRE FLOW SID) FOR THE PURPOSE OF PAYING THE COSTS OF MAKING CERTAIN IMPROVEMENTS WITHIN THE DISTRICT AND THE COMPLETION OF CERTAIN MISCELLANEOUS WORK; ESTABLISHING A SPECIAL IMPROVEMENT GUARANTY FUND; ESTABLISHING THE EFFECTIVE DATE OF THIS ORDINANCE; AND RELATED MATTERS.

WHEREAS, pursuant to the County Improvement District Act, Title 17A, Chapter 3, Part 2 of the Utah Code Annotated 1953, as amended (the "Act"), the County Council (the "Council" or the "County Legislative Body") of Salt Lake County (the "County") is authorized to create a special improvement district to make and finance improvements that will improve the water flow for fire protection and increase the number of fire hydrants for properties in the district (the "Improvements"); and

WHEREAS, on May 10, 2005, the Council adopted a resolution declaring the intention of the Council to create Salt Lake County, Utah Special Improvement District No. 2005-1 (Millcreek Fire Flow SID) (the "District") and providing for a Notice of Intention (the "Notice of Intention") to create the District; and

WHEREAS, the Notice of Intention was published on May 22, 2005, May 29, 2005, June 5, 2005, and June 12, 2005, in the *Deseret Morning News* and *The Salt Lake Tribune*, newspapers having general circulation in Salt Lake County, Utah; and

WHEREAS, not later than 10 days after the first publication of the Notice of Intention, the Notice of Intention was mailed, addressed to each owner of record of property to be assessed within the District and addressed to "owner" at the street number of each piece of improved property to be assessed, in satisfaction of the requirements of the Act, particularly Section 17A-3-206 thereof; and

WHEREAS, in accordance with the Notice of Intention and after giving notice as required by the Act, a public hearing was conducted by the Council on June 21, 2005, and the Council considered all filed protests and heard all objections concerning the creation of the District, the making of the Improvements and all other matters relating to the District; and

WHEREAS, after protests against the creation of the District were considered and objections relating to the District were heard, on July 12, 2005, the Council adopted Resolution No. 3768 of 2005, creating the District to make the Improvements; and

WHEREAS, within five days after the creation of the District, the Council filed in the County Recorder's office a copy of the Notice of Intention and the resolution creating the District, along with a list of properties proposed to be assessed described by the tax identification number and legal description; and

WHEREAS, construction contracts for the Improvements have been duly let by the County to the lowest responsible bidder; and

WHEREAS, on December 13, 2005, the Council adopted Resolution No. 3817 appointing a Board of Equalization and Review for the District (the "*Board*"), setting the place and dates for said Board to hear arguments relating to the proposed assessments, and providing for a notice of meeting of said Board (the "*Board Hearing Notice*"); and

WHEREAS, the Board Hearing Notice was published on December 15, 2005, in the *Deseret Morning News* and *The Salt Lake Tribune*, newspapers having general circulation in Salt Lake County, Utah; and

WHEREAS, not later than 10 days after the first publication of the Board Hearing Notice, the Board Hearing Notice was mailed, addressed to each owner of record of property to be assessed within the District and addressed to "owner" at the street number of each piece of improved property to be assessed, in satisfaction of the requirements of the Act, particularly Section 17A-3-217(4) thereof; and

WHEREAS, the Board held hearings on January 10 and January 11, 2006, and the report, findings, decision and recommendation of the Board have been presented to the Council and are attached hereto as *Exhibit B*;

NOW, THEREFORE, The County Legislative Body of Salt Lake County, Utah ordains as follows:

Section 1. Approval of Assessment List; Findings. The Council hereby confirms and approves the assessment list for the District, a copy of which is attached hereto as *Exhibit A* and incorporated herein by reference (the "*Assessment List*"), and the findings of the Board, a copy of which is attached hereto as *Exhibit B*. The Council hereby confirms that the Assessment List, as corrected by the Board, is just and equitable; that each piece of property to be assessed within the District will be benefited in an amount not less than the assessment to be levied against said property; and that no piece of property listed on the Assessment List will bear more than its proportionate share of the cost of the Improvements.

Section 2. Levy of Assessments. The Council does hereby levy an assessment upon the property identified on the Assessment List. The assessments levied upon each piece of property

therein described shall be in the respective amount set forth on the Assessment List for such piece of property.

The assessments hereby levied are for the purpose of paying (a) the costs of the Improvements, which consist of improving water flow for fire protection by installing certain 8" and 12" water mains, new and replaced hydrants, service lateral connections, and all other equipment, pipes, improvements and work necessary to improve water flow for fire protection in the District to approximately 1,500 gallons per minute from each hydrant and to provide hydrants approximately every 500 linear feet for all properties located within the boundaries of the District and (b) the costs relating to the creation and administration of the District and the issuance of the special improvement bonds anticipated to be issued by the County relating to the District (the "Bonds").

Section 3. Cost of Improvements; Amount of Total Assessments. The total cost of the Improvements in the District is \$17,842,599, including allowable related expenses. Of this total cost, the portion to be paid by Salt Lake City, Utah is \$3,614,368 and the portion to be paid by the County is \$3,700,000. The portion of the total cost of the Improvements to be paid by the County includes that part of the overhead costs for which an assessment cannot be levied, if any, and the cost of making improvements for the benefit of property against which an assessment may not be levied, if any. The amount to be assessed against property affected or benefited by the Improvements is \$10,528,232. This amount does not exceed in the aggregate the sum of: (a) the total contract prices for the Improvements under contract duly let to the lowest responsible bidders therefor; (b) the reasonable cost of utility services, maintenance and operation, labor, materials or equipment supplied by the County, if any; (c) the property price, if any; (d) connection fees, if any; (e) overhead costs not to exceed forty percent (40%) of the sum of (a), (b), (c) and (d); and (f) an amount for contingencies not to exceed 10% of the sum of (a) and (b).

Section 4. Method and Rate. The total assessment for the District is levied 50% by lot and 50% by taxable value (as "taxable value" is defined in Sec. 59-2-102(31) of the Utah Code Annotated 1953, as amended). The applicable rate for each piece of property was determined based on costs as set out in the preceding Section.

Section 5. Payment of Assessments. **THE WHOLE OR ANY PART OF THE ASSESSMENTS FOR THE DISTRICT MAY BE PAID WITHOUT INTEREST WITHIN FIFTEEN (15) DAYS AFTER THIS ORDINANCE BECOMES EFFECTIVE. ANY PART OF THE ASSESSMENT NOT PAID WITHIN SUCH FIFTEEN (15) DAY PERIOD SHALL BE PAYABLE OVER A PERIOD OF TEN (10) YEARS IN TEN (10) SUBSTANTIALLY EQUAL ANNUAL INSTALLMENTS. THE UNPAID BALANCE OF THE ASSESSMENT SHALL BEAR INTEREST AT THE SAME RATE AS THE NET EFFECTIVE INTEREST RATE OF THE BONDS PLUS 75 BASIS POINTS (OR SUCH LOWER AMOUNT AS DETERMINED BY THE COUNCIL) TO PAY ONGOING COSTS OF THE COUNTY INCURRED WITH RESPECT TO THE ADMINISTRATION OF THE DISTRICT. THE ASSESSMENT PAYMENT DATES SHALL BE SEPTEMBER 1, 2006 AND EACH SEPTEMBER 1 THEREAFTER. INTEREST SHALL ACCRUE FROM THE LATER OF (X) THE EFFECTIVE DATE OF THIS ORDINANCE AND (Y) THE DATE OF ISSUANCE OF THE BONDS, UNTIL PAID.**

After the above-referenced fifteen (15) day period, all unpaid installments of an assessment levied against any piece of property may be paid prior to the dates on which they

become due. Such prepayment must include an additional amount equal to (a) the interest which would accrue on the assessment to the next succeeding date on which interest is payable on the Bonds plus (b) such additional amount as, in the opinion of the Public Works, Engineering Office or such other department, employee or officer of the County designated by the Council (in such capacity, the "District Coordinator"), is necessary to assure the availability of money to pay interest on the Bonds as interest becomes due and payable plus (c) any premiums which may be charged and become payable on Bonds subject to redemption in order to utilize the assessments paid in advance.

At least thirty days before a prepayment is made, the property owner shall request in writing, from the District Coordinator, the total prepayment amount. The District Coordinator shall calculate and deliver written notice of such prepayment amount, including the amounts specified in the preceding paragraph, within fifteen days of receipt of such request.

Upon prepayment in full of the assessment of a piece of property in accordance with this Section 5, the County shall file a release of lien with the County Recorder releasing the lien of assessment on said piece of property.

Section 6. Default in Payment. (a) If a default occurs in the payment of any installment of principal or interest, when due, the County may declare the unpaid amount to be immediately due and payable and subject to collection as provided herein. In addition, it may accelerate payment of the total unpaid balance of the assessment and declare the whole of the unpaid principal and interest then due to be immediately due and payable. Interest shall accrue and be paid on all amounts declared to be delinquent or accelerated and immediately due and payable at the same rate or rates of interest as are applied to delinquent real property taxes for the year in which the assessment installment becomes delinquent (the "Delinquent Rate") until the next succeeding date after payment or collection on which interest is payable on the Bonds. Costs of collection as approved by the Council or required by law shall be charged and paid on all amounts declared to be delinquent or accelerated and immediately due and payable.

(b) If a default occurs in the payment of any installment, when due, and the County declares the unpaid amount to be due and payable, the District Coordinator, on behalf of the Council, shall give notice, in writing, of the default to the owner of the property in default, as shown by the last available equalized assessment rolls. Notice shall be effective upon deposit of the notice in the U.S. Mail, postage prepaid, and addressed to the owner as shown on the last equalized assessment rolls for the County or on the official ownership records of the County. The notice shall provide for a period of thirty (30) days in which the owner shall pay the installments then due and owing together with accrued interest at the regular rate plus costs as determined by the District Coordinator, on behalf of the Council. The Notice shall also declare that after the thirty (30) day period the County may accelerate the then unpaid balance of the principal of the assessment to be immediately due and payable together with costs and interest on the entire unpaid balance to accrue from the date of delinquency at the Delinquent Rate.

(c) If a default occurs in the payment of any installment, when due, and the County accelerates payment of the total unpaid balance of the assessment and declares the whole of the unpaid principal and interest then due to be immediately due and payable, the District

Coordinator, on behalf of the Council, shall give notice, in writing, of the default to the owner of the property in default, as shown by the last available equalized assessment rolls. Notice shall be effective upon deposit of the notice in the U.S. Mail, postage prepaid, and addressed to the owner as shown on the last equalized assessment rolls for the County or on the official ownership records of the County. The notice shall provide for a period of thirty (30) days in which the owner shall pay the total unpaid balance of the assessment with accrued interest at the Delinquent Rate plus costs as determined by the District Coordinator, on behalf of the Council.

(d) After notice has been given as provided in Section 6(b) or Section 6(c), the County may commence foreclosure proceedings in the manner provided for actions to foreclose mortgage liens or trust deeds. If at the sale no person or entity shall bid and pay the County the amount due on the assessment plus interest and costs, the property shall be deemed sold to the County for these amounts. The County shall be permitted to bid at the sale.

(e) The remedies provided herein for the collection of assessments and the enforcement of liens shall be deemed and construed to be cumulative and the use of any one method or means of collection or enforcement shall not deprive the County of the use of any other method or means, including the remedies provided for collection of property taxes under Title 59, Chapter 2, Utah Code Annotated 1953, as amended. The amounts of accrued interest and all costs of collection shall be added to the amount of the assessment up to the date of foreclosure sale.

Section 7. Remedy upon Default. If prior to the final date that payment may be legally made under a final sale or foreclosure of property to collect delinquent assessment installments, the property owner pays the full amount of all unpaid installments that are past due and delinquent with interest at the Delinquent Rate to the date of payment plus all approved or required costs, said owner shall be restored so that the owner will have the right to make the payments in installments as if the default had not occurred.

Section 8. Lien of Assessment. An assessment, or any part or installment of it, and interest accruing and the penalties and costs of collection shall constitute a lien against the property upon which the assessment is levied on the effective date of this Ordinance. Said lien shall be superior to the lien of any trust deed, mortgage, mechanic's or materialman's lien or other encumbrance and shall be equal to and on a parity with the lien for general property taxes. The lien shall apply without interruption, change in priority, or alteration in any manner to any reduced payment obligation and shall continue until the assessments, reduced payment obligations, and any interest, penalties and costs on it are paid, notwithstanding any sale of the property for or on account of a delinquent general property tax, special tax or other assessment or the issuance of tax deed, an assignment of interest by the County or a sheriff's certificate of sale or deed.

Section 9. Special Improvement Guaranty Fund. The County does hereby create a special improvement guaranty fund to be known as the "Special Improvement Guaranty Fund of Salt Lake County, Utah" (the "*Guaranty Fund*") and shall fund the Guaranty Fund by (a) appropriation from the general fund; (b) the issuance of general obligation bonds; (c) the levy of a tax on all taxable property located in the unincorporated area of the County of not to exceed .0002 per dollar of taxable value of taxable property in any one year; or (d) appropriation from

other revenue sources as determined by the County for the purpose of guaranteeing to the extent of such Guaranty Fund the payment of special improvement bonds and interest thereon issued against the District and other special improvement districts elected by the County to be paid from the Guaranty Fund for the payment of local improvements made within such districts, all in the manner and to the extent provided by the laws of the State of Utah.

The County shall, so long as any special improvement bonds of the County remain outstanding, transfer to the Guaranty Fund each year, from any of the sources specified above, such amount as shall equal the amount that a tax levy of .0002 per dollar of taxable value of taxable property located in the unincorporated area of the County will produce, until said fund is equal to not less than 10% of the amount of all outstanding interim warrants or special improvement bonds and special improvement refunding bonds of all special improvement districts of the County, including the Bonds.

The County shall establish the Guaranty Fund for the purpose of guaranteeing, to the extent of such Guaranty Fund, the payment of interim warrants or special improvement bonds and special improvement refunding bonds and interest on them issued against special improvement districts for the payment of improvements made within such districts, all and in the manner and to the extent provided by the laws of the State of Utah. The County shall invest funds on deposit in the Guaranty Fund according to the procedures and requirements of the State Money Management Act, Title 51, Chapter 7 of the Utah Code Annotated 1953, as amended.

Section 10. Contestability. No assessment or proceedings in the District shall be declared void or set aside in whole or in part in consequence of any error or irregularity which does not go to the equity or justice of the assessment or proceeding. Any party who has not waived his objections to same as provided by statute may commence a civil action against the County to enjoin the levy or collection of the assessment or to set aside and declare unlawful any proceeding in the District.

Such action must be commenced and summons must be served on the County not later than 30 days after the effective date of this Ordinance. Such action shall be the exclusive remedy of any aggrieved party. No court shall entertain any complaint which the party was authorized to make by statute but did not timely make or any complaint that does not go to the equity or justice of the assessment or proceeding.

After the expiration of the 30-day period provided in this section:

(a) The Bonds and the assessments levied in the District shall become incontestable as to all persons who have not commenced the action provided for in this section: and

(b) No suit to enjoin the issuance or payment of the Bonds, the levy, collection or enforcement of the assessments, or in any other manner attacking or questioning the legality of the Bonds or assessments may be instituted in the State of Utah, and no court shall have authority to inquire into such matters.

Section 11. Notice. The District Coordinator is hereby authorized and directed to give notice of the assessment by mail to the property owners in the District. Said notice shall, among other things, state the amount of the assessment and the terms of payment. A copy of the form of notice of assessment is available for examination upon request at the office of the County Clerk.

Section 12. All Necessary Action Approved. The officials of the County are hereby authorized and directed to take all action necessary and appropriate to effectuate the provisions of this Ordinance.

Section 13. Repeal of Conflicting Provisions. All ordinances, resolutions or parts thereof in conflict with this Ordinance are hereby repealed.

Section 14. Publication and Effective Date of Ordinance. This Ordinance shall be published once in the *Deseret Morning News* and *The Salt Lake Tribune*, newspapers having general circulation in the County, and shall take effect immediately upon its passage and approval and publication as required by law; *provided, however*, that this Ordinance shall take effect no earlier than January 27, 2006.

Section 15. Incorporation of Assessment List. This Ordinance incorporates by reference the Assessment List which describes the list of properties assessed by tax identification number and a valid legal description of the property within the District.

Section 16. Filing of Ordinance and Assessment List. The Deputy County Clerk is hereby authorized and directed to file a copy of this Ordinance within five days from the date hereof in the County Recorder's office. Since this Ordinance incorporates the Assessment List by reference, attached hereto as *Exhibit A*, the Deputy County Clerk is further directed to file a copy of the Assessment List with the County Recorder.

Approved and adopted by the County Council of Salt Lake County, Utah this 24th day of January, 2006.

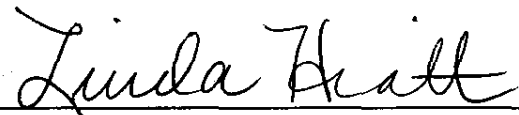
SALT LAKE COUNTY, UTAH



Chair, County Council


[SEAL]

ATTEST:



Deputy County Clerk

APPROVED AS TO FORM:




Deputy District Attorney

ORDINANCE HISTORY

Council Member Ashton voting	<u>"Aye"</u>
Council Member Bradley voting	<u>"Aye"</u>
Council Member Crockett voting	<u>"Aye"</u>
Council Member Hatch voting	<u>"Aye"</u>
Council Member Hendrickson voting	<u>"Aye"</u>
Council Member Horiuchi voting	<u>"Aye"</u>
Council Member Jensen voting	<u>"Aye"</u>
Council Member Wilde voting	<u>Absent</u>
Council Member Wilson voting	<u>"Aye"</u>

Approved and dated this 24th day of January, 2006.

By  _____
Mayor Corroon or Designee

(Complete as Applicable)

Veto override: Yes ___ No ___ Date _____

Ordinance published in newspaper: January 27, 2006

Effective date of ordinance: January 27, 2006

Parcel Number	Legal Description	Owner	Property Location	Final Assessment
16203550090000	BEG 5.6 RDS N FR SW COR LOT 9, BLK 29, TEN AC PLAT A, BIG FIELD SUR; N 2.5 RDS; E 10 RDS; S 2.5 RDS; W 10 RDS TO BEG. 0.16 AC M OR L. 4847-0865 6822-0657 7502-1171,1175 8285-6698	STAIR, EVENVA E	2753 S 700 E	\$1,456.23
16203550110000	LOT 48 SUNSHINE ACRES 7503-2073	MELIS, ELIZABETH K	731 E CLAYBOURNE AVE	\$1,559.36
16203550120000	LOT 49 SUNSHINE ACRES 5506-0068 5751-13 5751-0015 6994-2196 7411-0948 8262-8685	VANDER WEKKEN, JACOB L; ET AL	737 E CLAYBOURNE AVE	\$1,657.72
16203550240000	LOT 55, SUNSHINE ACRES 4162-0243, 6144-2413 6144-2414 6667-1739 6667-1737 7359-0719 8187-0238	TOLPINRUD, ISAAC P; ET AL	2736 S LAKE ST	\$1,595.60
16203550250000	LOT 54 SUNSHINE ACRES 5925-641 5925-0643 5973-2332 8338-8273	LEE, E MICHAEL &	2742 S LAKE ST	\$1,525.91
16203550260000	LOT 53 SUNSHINE ACRES 8900-4461,4468	DAVIS, RICHARD	2748 S LAKE ST	\$1,578.87
16203550270000	N 54 FT OF LOTS 50 51 52 SUNSHINE ACRES 6297-2746	JOHNSON, JOHN C &	2754 S LAKE ST	\$1,640.20
16203550310000	LOT 47, SUNSHINE ACRES. EXCEPT THE N 79.2 FT. 7493-2435 8870-6933 8885-6526 8888-4046 8890-6259	WALTMAN, SANDRA S	725 E CLAYBOURNE AVE	\$1,511.58
16203550340000	LOT 1, SCHULZ SUB. 8145-2827	SCOTT, MICHAEL W	2751 S 700 E	\$1,535.47
16203550350000	LOT 2, SCHULZ SUB.	SCHULZ, HARDY M &	2747 S 700 E	\$1,809.78
16203560070000	LOT 7 SUNSHINE ACRES 5331-0966 5331-0996 7262-0626	SKOLLINGSBERG, JOHN A; ET AL	2737 S LAKE ST	\$1,523.53
16203560080000	LOT 6, SUNSHINE ACRES. 5109-959 5218-0595 7778-0608	THULIN, BRADLEY J	2743 S LAKE ST	\$1,548.61
16203560090000	LOT 5, SUNSHINE ACRES. 4798-1080 5192-0817 6963-2758 7938-2507	STUVER, MATHEW &	2749 S LAKE ST	\$1,460.21
16203560100000	LOT 4 SUNSHINE ACRES 6605-2454 6663-1818 7990-2295	DYKSTRA, DAMON &	2755 S LAKE ST	\$1,493.26
16203560130000	LOT 8 SUNSHINE ACRES ALSO COM AT NE COR SD LOT 8 N 3 FT W 105 FT; S 3 FT; E 105 FT TO BEG. 7640-2533 7604-2531	EMERY, DONALD E &	2736 S 800 E	\$1,539.45
16203560140000	LOT 9 SUNSHINE ACRES 8801-0619 8801-0621 9076-8213	MILLER, JOHN C	2742 S 800 E	\$1,619.89
16203560150000	LOT 10 SUNSHINE ACRES	HUBBARD, ARTHUR W	2748 S 800 E	\$1,520.34
16203560160000	LOT 11 SUNSHINE ACRES	CLARK, ROBERT F	2754 S 800 E	\$1,469.37
16223540120000	LOT 11 BLK A JOHNSON SUB LESS STREET 5693-1539 7127-1318 7127-1321 7692-1776 7692-1779	KIRKMAN, ROBERT L	2742 S YUMA ST	\$1,737.76
16223540130000	THE N 65.06 FT OF LOT 12, BLK A, JOHNSON SUB; EXCEPTING THE E PORTION OF SD LOT VACATED FOR ROADWAY. 4459-851 4470-1199 5399-0175 5473-0788 5696-1251 7188-2692	PRADHAN, MURARI M &	2752 S YUMA ST	\$1,710.28
16223550040000	LOT 4 BLK B JOHNSON SUB 6256-2224 7340-2792 7340-2795	FONNESBECK, BENJAMIN D &	2737 S YUMA ST	\$1,726.61
16223550050000	LOT 5, BLK B, JOHNSON SUB 3878-0103, 5516-130, 127 5516-0132 5792-2475 6497-1372	BELL, GEORGE B; TR	2739 S YUMA ST	\$1,665.68
16223550060000	N 65 FT OF LOT 6, BLK B, JOHNSON SUB 4464-0988 6223-1714	LOTT, CHAD	2741 S YUMA ST	\$1,786.34
16223550100000	LOT 20 JOHNSON'S SUB NO 2 5412-1122	MARSHALL, MADALENA C; TR	2063 E VIMONT AVE	\$1,761.25
16223550110000	LOT 19 JOHNSON'S SUB NO 2 8519-0293	FINDLAY, AQUILLA R; TR	2073 E VIMONT AVE	\$1,930.88
16223550120000	LOT 18 JOHNSON'S SUB NO 2 8519-0293		2079 E VIMONT AVE	\$1,793.11
16223550130000	LOT 17, JOHNSON'S SUB #2 4718-0691 5905-1270 5905-1275	LLOYD, STEPHEN W & MARGRET O	2085 E VIMONT AVE	\$1,767.22
16223560110000	LOT 14 VIMONT HEIGHTS	RIDING, JERRY R. & LOUISE R.	2095 E VIMONT AVE	\$1,658.91
16223560120000	LOT 13 VIMONT HEIGHTS 5480-0917	PETTEY, DIX H	2101 E VIMONT AVE	\$1,669.27
16223560130000	LOT 12, VIMONT HEIGHTS 4041-0062 5454-0848 5809-2055 7864-2694	GLOW, MICHAEL J	2107 E VIMONT AVE	\$1,700.72
16223560140000	LOT 11, VIMONT HEIGHTS 4849-1222	GORDER, DON &	2115 E VIMONT AVE	\$1,631.84
16223560150000	LOT 10 VIMONT HEIGHTS 5337-1056 5798-2069 6886-0239 8556-9293	DANSIE, STEPHEN W &	2121 E VIMONT AVE	\$1,714.26
16223560160000	LOT 9, VIMONT HEIGHTS 4781-0516 5429-0002 8604-6685 8604-6687	WADDELL, SCOTT W &	2127 E VIMONT AVE	\$1,667.67
16223560170000	LOT 8 VIMONT HEIGHTS	LUNDKOG, BLAINE A	2135 E VIMONT AVE	\$1,639.80
16223570010000	BEG N 7°37'14" W 50.3 FT FR SE COR LOT 15, JOHNSON'S SUB #2; N 7°37'14" W 132.626 FT TO S'LY LINE OF VIMONT STREET; SWLY ALG SD STREET 66.295 FT TO NWLY COR SD LOT 15; S 7°42'56" E 97.633 FT; E'LY 55 FT M OR L TO BEG. 4743-828 4830-1288 6820-0826 6820-7783 10000	ROSIER, KIMBERLI R	2076 E VIMONT AVE	\$1,723.02
16223570020000	LOT 16 JOHNSON'S SUB NO 2 EXCEPT THE S 50 FT THEREOF	PUSEY, MICHAEL E. & MICHAEL J.	2084 E VIMONT AVE	\$1,723.42
16223580010000	LOT 1, VIMONT HEIGHTS 4499-0377 8287-2517	GARSIDE, BETTE J &	2094 E VIMONT AVE	\$1,661.30
16223580020000	LOT 2 VIMONT HEIGHTS 6777-1971 6777-1974 7095-2009 7162-2037	SIMPSON, BRIAN W	2102 E VIMONT AVE	\$1,682.41
16223580030000	LOT 3 VIMONT HEIGHTS 5300-0921 5246-1253 8862-2520	LEBARON, JULIE M &	2108 E VIMONT AVE	\$1,657.32
16223580040000	LOT 4 VIMONT HEIGHTS 6291-1833 6762-1928 8579-3776	CHRISTENSEN, BETTY F; TR	2114 E VIMONT AVE	\$1,677.63
16223580050000	LOT 5, VIMONT HEIGHTS 4721-0070	PETERSON, LYNN D &	2120 E VIMONT AVE	\$1,650.95
16223580060000	LOT 6, VIMONT HEIGHTS 4698-1486 5921-2356 6949-0416 8375-8424	SALAZAR, MARGO O	2126 E VIMONT AVE	\$1,668.47
16223580070000	LOT 7 VIMONT HEIGHTS 6145-1690 6145-1691 6559-2235 8650-4577	NEWMAN, PAULINE &	2136 E VIMONT AVE	\$1,648.96
16223790250000	LOT 4 VIMONT HEIGHTS NO 5 SUB EXCEPT COM N 0°05'33" W 20.16 FT FR SW COR SD LOT 4 S 0°05'33" E 20.16 FT S 65° E 54.13 FT NWLY TO BEG	LLOYD, ROBERT F. & RUTHANN S.	2169 E VIMONT AVE	\$1,763.24
16223790260000	LOT 5 VIMONT HEIGHTS NO 5 SUB	RIDDLE, VIDA V &	2171 E VIMONT AVE	\$1,738.95
16223790270000	LOT 6, VIMONT HEIGHTS #2. 4965-965 5071-0628 5587-2891	SCHIFFLER, ROLAND & RENEE L	2181 E VIMONT AVE	\$1,703.51
16223790280000	LOT 5 VIMONT HEIGHTS NO 2	WALZ, CLETUS J, JR &	2189 E VIMONT AVE	\$1,745.32
16223790290000	LOT 4 VIMONT HEIGHTS NO 2 6213-2983 6216-1153 6213-2983 6955-3006	ROBINSON, LISA M	2197 E VIMONT AVE	\$1,696.34
16223790300000	LOT 3, VIMONT HEIGHTS NO 2. 5542-0561 6009-2287	WILLIAMS, GEORGINA	2203 E VIMONT AVE	\$1,650.95
16223790310000	LOT 2, VIMONT HEIGHTS #2 4891-0385 6242-2459 6242-2461 6424-2540 2542	DEAN, JAMES F &	2213 E VIMONT AVE	\$1,677.63
16223790320000	LOT 1, VIMONT HEIGHTS #2. 4511-1480 5014-0427 6455-2175	KOCHER, LYNDESE B &	2221 E VIMONT AVE	\$1,705.50
16223790330000	BEG N 89°59'06" E 2015.89 FT & N 0°06'48" W 262.2 FT FR SW COR SEC 22, T 1S, R 1E, S L M; N 0°06'48" W 100 FT; N 89°59'06" E 60 FT; S 0°06'48" E 100 FT; S 89°59'06" W 60 FT TO BEG. 0.14 AC 4850-276 4850-0277 7826-1234	DOAN, LINDA	2233 E VIMONT AVE	\$1,659.71
16223790340000	COM 5.7 FT W & N 0°16'48" W 362.2 FT & S 89°59'06" W 494.71 FT FR S 1/4 COR SEC 22 T 1S R 1E SL MER S 0°06'48" E 100 FT S 89°59'06" W 68.34 FT N 0°06'48" W 100 FT N 89°59'06" E 68.34 FT TO BEG. 0.14 AC 8224-1835 6222-0472 0220-0488	RIGBY, JAMIE W	2237 E VIMONT AVE	\$1,674.04
16223790350000	COM 5.7 FT W & N 0°16'48" W 362.2 FT & S 89°59'06" W 434.71 FT FR S 1/4 COR SEC 22, 1S, R 1E, S L M; S 0°06'48" E 100 FT S 89°59'06" W 60 FT; N 0°06'48" W 100 FT; N 89°59'06" E 60 FT TO BEG. 0.14 AC 4509-0235 6074-350 6074-0351 6487-0569 7835-2933 8025-2915	DEFFENBAUGH, AMIE M &	2245 E VIMONT AVE	\$1,751.29
16223790360000	BEG 5.7 FT W, N 0°16'48" W 362.2 FT; S 89°59'06" W 374.71 FT FR SE COR OF THE SW 1/4 OF SEC 22, T 1S, R 1E, S L M; S 89°59'01" W 60 FT; S 0°06'48" E 100 FT; N 89°59'01" E 60 FT; N 0°06'48" W 100 FT TO BEG. 0.14 AC 3908-0269 6515-2063 6658-2759 8404-7588	CATON, TRACE C &	2251 E VIMONT AVE	\$1,709.48

16223790370000	COM 5.7 FT W & N 0°16'48" W 262.2 FT & S 89°59'06" W 314.71 FT FR S 1/4 COR SEC 22 T1S R1E SL MER S 89°59'06" W 60 FT N 0°06'48" W 100 FT N 89°59'06" E 60 FT S 0°06'48" E 100 FT TO BEG 0.14 AC 6625-2014 6702-0264	MAUER, JODITH A; TR	2259 E VIMONT AVE	\$1,715.06
16223790380000	BEG W 5.7 FT & N 0°16'48" W 362.2 FT & S 89°59'06" W 254.71 FT GEORGE-HUGIE, MARGARET FR SE COR OF SW 1/4 SEC 22, T 1S, R 1E, S L M: S 89°59'06" W 60 FT; S 0°06'58" E 100 FT; N 89°59'06" E 60 FT; N 0°06'48" W 100 FT TO BEG 0.14 AC 4438-36 4438-0037 5557-0176 6457-1592 8962-7361	GEORGE-HUGIE, MARGARET	2265 E VIMONT AVE	\$1,736.96
16223790390000	BEG 5.7 FT W & N 0°16'48" W 362.2 FT & S 89°59'06" W 194.71 FT HEAPS, NATHAN D & FR SE COR OF SW 1/4 SEC 22, T 1S, R 1E, S L M: S 89°59'06" W 60 FT; S 0°06'48" E 100 FT; N 89°59'06" E 60 FT; N 0°06'48" W 100 FT TO BEG 0.14 AC M OR L. 4671-1170 5196-1935 5269-1338 5921-1703 8995-1433	HEAPS, NATHAN D &	2271 E VIMONT AVE	\$1,709.09
16223790400000	BEG 5.7 FT W & N 0°16'48" W 262.2 FT & S 89°59'06" W 134.71 FT HOSKINS, FRED R & GAIL G (JT) FR S 1/4 COR SEC 22 T1S R1E SL MER S 89°59'06" W 60 FT N 0°06'48" W 100 FT N 89°59'06" E 60 FT S 0°06'48" E 100 FT TO BEG 0.14 AC 5145-1057	HOSKINS, FRED R & GAIL G (JT)	2279 E VIMONT AVE	\$1,703.11
16223790410000	BEG W 5.7 FT & N 0°16'48" W 362.2 FT & S 89°59'06" W 74.71 FT PANANOS, MARY M & JOHN M JR FR SE COR OF SW 1/4 OF SEC 22, T 1S, R 1E, S L M: S 89°59'06" W 60 FT; S 0°06'48" E 100 FT; N 89°59'06" E 60 FT; N 0°06'48" W 100 FT TO BEG 0.14 AC. 4993-0633 5328-1263 5347-8873	PANANOS, MARY M & JOHN M JR	2285 E VIMONT AVE	\$1,664.09
16223800010000	COM N 89°59'06" E 1295.89 FT & N 0°06'48" W 162.2 FT FR SW COR SEC 22, T 1S, R 1E, S L M: N 0°06'48" W 100 FT; N 89°59'06" E 132 FT; S 0°06'48" E 100 FT; S 89°59'06" W 132 FT TO BEG 0.30 AC. 3903-14.15	WHITE, JOHN A & LORRAINE P	2737 S CONNOR ST	\$1,811.42
16223800030000	LOT 3, VIMONT HEIGHTS #5 SUB, EXCEPT COM AT THE MOST S'LY COR OF SD LOT 3; N 65° E 50 FT; N 89°59'34" W 45.35 FT; S 05°33" E 21.14 FT TO BEG. ALSO COM N 0°05'33" W 20.16 FT FR SW COR LOT 4, SD SUB; S 0°05'33" E 20.16 FT; S 65° E 54.13 FT; NWLY TO BEG. 3957-0327 5033-0108 8070-2241 8509-7751 8509-7768	REESE, RALPH B	2168 E VIMONT AVE	\$1,692.76
16223800050000	LOT 1, VIMONT HEIGHTS #5 SUB	SY, CHERNG CHUEN	2172 E VIMONT AVE	\$1,621.88
16223800060000	LOT 7, VIMONT HEIGHTS #2 4973-0934 5459-2986 6089-1985 8477-0883 0855 7442-2517 8109-1525	BINGHAM, NANCY K	2180 E VIMONT AVE	\$1,717.85
16223800070000	LOT 8 VIMONT HEIGHTS NO 2 6150-1214 6794-1960 7772-0502 8398-7888 8694-4944 8706-1076 8720-0575	ERICKSON, BRIAN J &	2188 E VIMONT AVE	\$1,709.09
16223800080000	LOT 9, VIMONT HEIGHTS #2. 4298-187 4298-0188 8083-1053 8108 1414	RILEY, WILLIAM J	2196 E VIMONT AVE	\$1,727.40
16223800090000	LOT 10 VIMONT HEIGHTS NO 2	FENTON, JACKIE D. & PATRICIA R	2204 E VIMONT AVE	\$1,650.55
16223800100000	LOT 11 VIMONT HEIGHTS NO 2	WOODY, ROBERT H & BARBARA F;	2212 E VIMONT AVE	\$1,724.62
16223800110000	LOT 1, VIMONT HEIGHTS #4	NYGREN, BRADLEY M & PATRICIA C	2752 S VENAR CIR	\$1,744.13
16223800120000	LOT 2, VIMONT HEIGHTS #4 5018-0073 7251-2792	ROSE, MICHAEL &	2760 S VENAR CIR	\$1,714.66
16223800130000	BEG 1295.89 FT & 112.2 FT N FR SW COR SEC 22, T 1S, R 1E, SLM; N 50 FT; E 132 FT; S 50 FT; W 132 FT TO BEG. 0.18 AC. 7270-2024 5082-807 5196-569 4937-232,233 4908-482 5003-873	DIBBLE, MARK; ET AL	2745 S CONNOR ST	\$1,651.35
16223800140000	LOT 2, VIMONT HGHTS NO 5 SUB. ALSO BEG S'LY COR OF LOT 3, SD SUB; N 65°00' E 50 FT; N 89°59'34" W 45.35 FT; S 0°05'33" E 21.14 FT TO BEG. ALSO BEG SW COR LOT 2, SD SUB, N 0°05'33" W 50 FT; N 89°59'34" W 50 FT; S 0°05'33" E 50 FT; S 89°59'34" E 50 FT TO BEG. 7270-2024 5082-807 5196-569 4937-232, 233 4908-482 5003-0873 7270-2025 8249-7853 8648-875	MATTENA, JODY K	2170 E VIMONT AVE	\$1,822.57
16223810010000	LOT 12, VIMONT HEIGHTS #2. 4571-1524 7503-1232, 1233 7503-1234 7511-1809 8347-7172	SULIAFU, ANA F M; TR	2220 E VIMONT AVE	\$1,709.88
16223810020000	BEG N 89°59'06" E 2015.89 FT & N 0°06'48" W 112.2 FT FR SW COR SEC 22 T 1S R 1E SL MER N 0°06'48" W 99.7 FT N 89°59'06" E 60 FT S 0°06'48" E 99.7 FT S 89°59'06" W 60 FT TO BEG 0.14 AC 4596-0342 5758-1108 6446-2479 6448-1422 6585-1765 8044-1798 9114-1352	STEVENSON, CHANDRA L &	2232 E VIMONT AVE	\$1,695.55
16223810030000	COM 5.7 FT W & N 0°16'48" W 112.2 FT & S 89°59'06" W 495.41 FT FR S 1/4 COR SEC 22, T 1S, R 1E, S L M: N 0°06'48" W 100 FT; S 89°59'06" W 68.34 FT; S 0°06'48" E 100 FT; N 89°59'06" E 68.34 FT TO BEG. 0.16 AC M OR L. 4533-238 4533-0239. 5405-887	KING, BONNIE L	2236 E VIMONT AVE	\$1,700.72
16223810040000	COM 5.7 FT W & N 0°16'48" W 112.2 FT & S 89°59'06" W 435.41 FT FR S 1/4 COR SEC 22 T1S R1E SL MER N 0°06'48" W 100 FT S 89°59'06" W 60 FT S 0°06'48" E 100 FT N 89°59'06" E 60 FT TO BEG. 0.14 AC. 6959-0721 7103-1362 7721-1253 7847-2876 8268-5323 8407-4757 8778-6321 9140-8246	PELT, CHRISTOPHER E &	2244 E VIMONT AVE	\$1,778.77
16223810050000	BEG 5.7 FT W & N 0°16'48" W 212.2 FT & S 89°59'06" W 375.41 FT FR S 1/4 COR SEC 22 T1S R1E SL MER S 89°59'06" W 60 FT S 0°06'48" E 100 FT N 89°59'06" E 60 FT N 0°06'48" W 100 FT TO BEG 0.14 AC. 5000-129 5091-0928 5357-0132 5778-1212 8249-1552	BRACKEN, VINCENT A	2250 E VIMONT AVE	\$1,704.71
16223810060000	COM 5.7 FT W & N 0°16'48" W 212.2 FT & S 89°59'06" W 315.41 FT FR S 1/4 COR SEC 22 T1S R1E SL MER S 89°59'06" W 60 FT S 0°06'48" E 100 FT N 89°59'06" E 60 FT N 0°06'48" W 100 FT TO BEG 0.14 AC 6856-1250 8456-2490 8498-5248	MCDONOUGH, JENNIE &	2258 E VIMONT AVE	\$1,733.77
16223810070000	COM 5.7 FT W & N 0°16'48" W 212.2 FT & S 89°59'06" W 255.41 FT FR S 1/4 COR SEC 22 T1S R1E SL MER S 89°59'06" W 60 FT S 0°06'48" E 100 FT N 89°59'06" E 60 FT N 0°06'48" W 100 FT TO BEG 0.14 AC	RASMUSSEN, NORMA W	2264 E VIMONT AVE	\$1,711.87
16223810080000	COM 5.7 FT W & N 0°16'48" W 212.20 FT & S 89°59'06" W 195.41 FT FR S 1/4 COR SEC 22, T 1S, R 1E, S L M: S 89°59'06" W 60 FT; S 0°06'48" E 100 FT; N 89°59'06" E 60 FT; N 0°06'48" W 100 FT TO BEG. 0.14 AC. 3902-0094 7543-1876 7607-2151 8383-6346 8383-6353 8506-2583 8506-2601	SAFARIK, BRYAN	2270 E VIMONT AVE	\$1,701.12
16223810090000	COM 5.7 FT W & N 0°16'48" W 112.2 FT & S 89°59'06" W 135.41 FT FR S 1/4 COR SEC 22 T1S R1E SL MER N 0°06'48" W 100 FT S 89°59'06" W 60 FT S 0°06'48" E 100 FT N 89°59'06" E 60 FT TO BEG 0.14 AC. 6794-0114 7093-0298	QUAM, COLE T; JT ET AL	2278 E VIMONT AVE	\$1,739.75
16223810100000	COM 5.7 FT W & N 0°16'48" W 212.2 FT & S 89°59'06" W 75.12 FT FR S 1/4 COR SEC 22 T 1S R 1E SL MER S 89°59'06" W 60 FT S 0°06'48" E 100 FT N 89°59'06" E 60 FT N 0°06'48" W 100 FT TO BEG 0.14 AC 5934-0653 7318-2443	SHURLIFF, MELVIN K	2284 E VIMONT AVE	\$1,662.50
16223810110000	LOT 4 VIMONT HEIGHTS NO 4 6376-0424 8884-7659	SPRANSY, PETER &	2753 S VENAR CIR	\$1,775.58

16223810120000	LOT 3, VIMONT HEIGHTS #4. 5157-869	POWELL, CAROLYN F	2759 S VENAR CIR	\$1,711.47
16223810150000	COM 6.5 FT W & S 0°06' E 149.78 FT & N 89°48' W 414.76 FT & 216 FT N FR N 1/4 COR SEC 27 T 1S R 1E SL MER N 44.53 FT E 147.15 FT S 157.229 FT N 75° W 50 FT N 44° 44'20" W 140.441 FT TO BEG 0.37 AC 6036-2528 8435-6785 6787 8672-5186 8672-5189	HELD, JENNIFER N	2760 S CLAYBOURNE CIR	\$1,889.47
16223810160000	COM 5.7 FT W & N 0°16'48" W 112.2 FT & S 89°59'06" W 145.76 FT FR N 1/4 COR SEC 27 T 1S R 1E SL MER W 121.39 FT S FT N 75° E 50 FT N 44°45'42" E 103.91 FT N 0°16'48" W 70.51 FT TO BEG. 0.35 AC. 6910-0751	STRAYER, IRVIN L &	2759 S CLAYBOURNE CIR	\$1,774.03
16223810210000	BEG 73.52 FT W & 45.22 FT N FR N 1/4 COR SEC 27. T 1S. R 1E. S L M. N 66.96 FT. S 89°59'06" W 75.46 FT. S 0°16'48" E 66.6 FT. E 74.75 FT TO BEG. 0.12 AC. 5181-714 5181-0716 6250-120 6250-0122 7127-2690 7127-2692	KIRBY, BRUCE R	2754 S 2300 E	\$1,729.79
16261510030000	COM 1151 FT N & 33 FT E FR W 1/4 COR SEC 26 T 1S R 1E SL MER N 71 FT E 157 FT S 71 FT W 157 FT TO BEG	HEVELONE, HAZEL R	2935 S 2700 E	\$1,304.46
16261510040000	COM 1094 FT N & 33 FT E FR W 1/4 COR SEC 26 T 1S R 1E SL MER N 57 FT E 157 FT S 57 FT W 157 FT TO BEG	MAYBERRY, EVELYN	2945 S 2700 E	\$1,309.24
16261510050000	COM 1004 FT N FR W 1/4 COR SEC 26 T 1S R 1E SL MER N 90 FT E 190 FT S 10 FT E 72 FT S 80 FT W 262 FT TO BEG 8753-3535	SORENSEN, DERRICK L &	2965 S 2700 E	\$2,309.12
16261510060000	BEG 56 RDS N OF W 1/4 COR SEC 26, T 1S, R 1E, S L M; N 80 FT; E 262 FT; S 80 FT; W 262 FT TO BEG. 0.42 AC 4461-0066	JACOBSEN, FRANK E & GRACE E,	2967 S 2700 E	\$1,700.67
16261510070000	COM 396 FT S FR NW COR OF SW 1/4 OF NW 1/4 SEC 26 T 1S R 1E SL MER S 99 FT E 262 FT N 99 FT W 262 FT TO BEG 0.6 AC	ASHBEY, GRANT A & DORA I,	2977 S 2700 E	\$1,812.62
16261510090000	COM N 0°01'15" W 663.64 FT FR W 1/4 COR SEC 26 T 1S R 1E SL MER N 0°01'15" W 73 FT S 89°59'45" E 147.725 FT S 0°01'15" E 73 FT N 89°59'45" W 147.725 FT TO BEG LESS STREET 0.19 AC 5475-937 5474-0938 5670-1556, 1557 5670-1555 6245-1282 6459-1649 6702-940	SUI, WENQUAN &	2715 E 3000 S	\$1,619.84
16261510100000	BEG N 0°01'15" W 663.64 FT & S 89°59'45" E 147.725 FT FR W 1/4 COR SEC 26 T 1S R 1E SL MER S 89°59'45" E 114.725 FT N 0°01'15" W 73 FT N 89°59'45" W 114.725 FT S 0°01'15" E 73 FT TO BEG 0.19 AC 5118-0416	SHIMANOVICH, GENNADY &	2725 E 3000 S	\$1,656.87
16261510250000	BEG N 733 FT FR W 1/4 COR SEC 26, T 1S, R 1E, SLM; N 92 FT; E 262.45 FT; S 92 FT; W 262.45 FT TO BEG. LESS STREET. 0.48 AC M OR L. 5582-0170 4898-1536 5907-0443 6702-0955 8123-1598	TURNNEY, ERIN L &	2987 S 2700 E	\$2,052.68
16261550070000	COM 4 RDS N FR W 1/4 COR SEC 26 T 1S R 1E SL MER N 99 FT E 155 FT S 99 FT W 155 FT TO BEG LESS STREET 0.28 AC 5301-0A7R 5570-1103	VAN HUIZEN, MARGARETHA M E &	3065 S 2700 E	\$1,767.57
16261550080000	BEG AT W 1/4 COR SEC 26 T 1S R 1E SL MER N 4 RDS E 221 FT S 4 RDS W 221 FT TO BEG LESS STREET 0.31 AC 4707-411 4706-0664	MAIDON, GILLES	3071 S 2700 E	\$1,754.08
16261550090000	5951-2234 6046-1706 6046-1708 6093-1278 6093-1281 7424-1310 7650-0817 7668-2970,2980 8268-8846 8322-3778,3779, 3780,3781 8331-6500 8382-6611 8452-2726 8453-941			
16263010010000	COM 10 RDS N OF THE SW COR OF THE NW 1/4 OF SEC 26, T 1S. R 1E. S L M. E 155 FT. S 99 FT. E 66 FT. N 119.68 FT. W 221 FT; S 20.68 FT TO BEG. LESS STREET. 0.24 AC 3887-0257 6067-1698.1701 9012-5838	RICHART, JACOB	3063 S 2700 E	\$1,697.54
16263010020000	LOT 1, EAST MILLCREEK HEIGHTS #4. 4340-210 4068-0392 6305-1264 8957-3387	VEACH, TIM W &	3093 S 2700 E	\$1,822.97
16263020010000	LOT 2, EAST MILLCREEK HEIGHTS #4 5122-0690 5345-0179 6527-2626 6793-1919 7209-2380	MAROUDAS, DEAN &	3097 S 2700 E	\$1,728.60
16263020020000	N 1.47 FT OF LOT 22 & ALL LOT 23 EAST MILLCREEK HEIGHTS 5662-0045 5988-0257 6325-1083	DESOUS, ERIC A C &	2710 E 3100 S	\$1,680.02
16263020030000	THE N 22.47 FT OF LOT 21, & THE S 66.0 FT OF LOT 22, EAST MILLCREEK HEIGHTS	WINDT, PETER Y & FLORENCE C	3125 S 2700 E	\$1,968.71
16263020040000	N 42.47 FT OF LOT 20 & S 45 FT OF LOT 21 EAST MILLCREEK HEIGHTS	CATALANOTTO, MARILYNN M &	3133 S 2700 E	\$1,713.07
16263020050000	N 62.47 FT OF LOT 19 & S 25 FT OF LOT 20 EAST MILLCREEK HEIGHTS	NIELSEN, LEWIS M. & JUNE H.	3141 S 2700 E	\$1,709.48
16263020060000	LOT 18 & S 5 FT OF LOT 19 EAST MILLCREEK HEIGHTS	TAYLOR, LYLE J. & SHONNIE L.	3151 S 2700 E	\$1,866.77
16263020070000	LOT 17 EAST MILLCREEK HEIGHTS 6448-720 6448-0718 6484-2040 6502-2660	ADAMSON, SHARYL M &	3155 S 2700 E	\$1,737.36
16263020080000	LOT 1, & THE N 3.63 FT OF LOT 2, EAST MILLCREEK HEIGHTS SUB 3948-0055,0056 6324-2175 8463-8939	FRENCH, REBECCA L	3167 S 2700 E	\$1,748.51
16263060010000	S 70 FT OF LOT 2 EAST MILLCREEK HEIGHTS 6928-0313 7405-1613 8248-0931	PELO, DALE P &	2715 E 3185 S	\$1,775.98
16263060020000	LOT 3, EAST MILLCREEK HEIGHTS 4808-1332 5626-699 5626-0698 5696-0867	PRERO, TAMAR A &	3193 S 2700 E	\$1,659.71
16263060030000	LOT 100 EAST MILLCREEK HEIGHTS	LYONS, MARC F. & ANN	3197 S 2700 E	\$1,794.30
16263070010000	COM 60 RDS S & 2 RDS E FR W 1/4 COR SEC 26 T 1S R 1E SL MER S 4 RDS E 9 RDS N 4 RDS W 9 RDS TO BEG 0.22 AC 4486-0096 5619-1R37	HARRIS, SUSAN R	3201 S 2700 E	\$1,730.93
16263070020000	W 147 FT OF N 73.96 FT OF LOT 15 RANCK ADD 5406-0975 8307-4498	BLONQUIST, EDWIN L &	2710 E 3220 S	\$1,723.02
16263070030000	COM S 89°58'45" E 33 FT FR SW COR OF NW 1/4 OF SW 1/4 SEC 26 T 1S R 1E SL MER S 89°58'45" E 147 FT N 0°01'40" W 73.95 FT N 89°58'45" W 147 FT S 0°01'40" E 73.95 FT TO BEG 0.25 AC 7347-1708 7467-0142	ROGERS, PAUL E	3255 S 2700 E	\$1,699.53
16263070190000	BEG 1.5 RDS S & 2 RDS E FR NW COR OF S 1/2 OF SW 1/4 SEC 26 T 1S R 1E. S L M. E 110 FT; S 115.76 FT; W 110 FT; N 115.76 FT TO BEG 0.29 AC M OR L 4634-0384 5385-0761 5451-2005 5478-2631 6282-1388 7680-0728 8718-1554	BALL PROPERTIES OF UTAH, LLC	2715 E 3300 S	\$3,164.50
16263070210000	COM 1.5 RDS S & 143 FT E FR NW COR OF SW 1/4 OF SW 1/4 SEC 26 T 1S R 1E SL MER E 21.5 FT S 20 FT E 40 FT N 20 FT E FT; S 115.76 FT; W 126.3 FT; N 115.76 FT TO BEG. 6059-1208	GREEN, FRED L &	2725 E 3300 S	\$1,549.36
16263510010000	COM 1086 FT N & 33 FT E FR SW COR SEC 26, T 1S, R 1E, S L M; E 360.5 FT; S 101.86 FT; W 360.5 FT; N 101.86 FT TO BEG 0.84 AC 4444-1178 4444-1179 5516-0728 5593-0869 5695-2162 6034-1920	ZIONS MOUNTAIN VIEW HOME &	2730 E 3300 S	\$16,070.59
16263510180000	LOT 1, LORAN HEIGHTS 4983-0541 6781-2342	SWENSEN, JAMES G JR	2711 E LORAN HEIGHTS DR	\$1,814.21
16263510190000	LOT 2, LORAN HEIGHTS. 4753-234 4753-0236	BOWMAN, STEVEN E & STACIE L	2721 E LORAN HEIGHTS DR	\$1,906.59
16263510200000	LOT 3 LORAN HEIGHTS	BLACK, JAMES M. & MELBA K.	2731 E LORAN HEIGHTS DR	\$1,772.80
16263510210000	LOT 4 LORAN HEIGHTS 6071-1273 6161-0200 6241-2638 6341-2640 8309-4450 8310-5660 8363-5324 8558-0511,0528 8629-4787	IVINS, MICHAEL B &	2741 E LORAN HEIGHTS DR	\$1,779.57

16263520010000	LOT 5 LORAN HEIGHTS 5960-2537 6835-1166 7549-2037	FLORENCE, THOMAS	2710 E LORAN HEIGHTS DR	\$1,768.02
16263520020000	LOT 6, LORAN HEIGHTS 3904-0340 6136-2910 6987-0334 8409-7751	DAVIDSON, STEVEN J &	2720 E LORAN HEIGHTS DR	\$1,783.95
16263520030000	LOT 7, LORAN HEIGHTS, 4800-385, 386 5286-1323 5595-2342 6168-1609 6358-0005 6434-0970 7898-2508	MADSEN, DANIEL L &	2730 E LORAN HEIGHTS DR	\$1,865.58
16263520040000	LOT 8 LORAN HEIGHTS	HARRINGTON, LAREE: TR	2740 E LORAN HEIGHTS DR	\$1,843.68
16263520060000	LOT 6, ESSEX GROVE	GREEN, JOHN C & LINDA S	2713 E PEBBLE GLEN CIR	\$1,812.62
16263520070000	LOT 5, ESSEX GROVE 4448-0795 8287-2347 8310-8992 9032-8081	MCFARLANE, GREGORY A	2729 E PEBBLE GLEN CIR	\$1,926.90
16263520080000	LOT 4 ESSEX GROVE 5412-2333 6192-0397 7413-2556 7413-2558	AXELSEN, KARLYNN; TR	2739 E PEBBLE GLEN CIR	\$1,872.35
16263530010000	LOT 1, ESSEX GROVE	GALLAGHER, ROBERT F	2714 E PEBBLE GLEN CIR	\$1,585.64
16263530020000	LOT 2, ESSEX GROVE SUB 4907-0698	GARDINER, RICHARD A, JR &	2730 E PEBBLE GLEN CIR	\$1,896.24
16263530030000	LOT 3 ESSEX GROVE	DUMBAULD, DOROTHY J	2738 E PEBBLE GLEN CIR	\$1,819.78
16263530040000	BEG 28 RDS N FR SW COR SEC 26 T 1S R 1E SL MER E 334.4 FT S 79 FT W 334.4 FT N 79 FT TO BEG 0.55 AC	MARKHAM, THOS B & MARY M	3345 S 2700 E	\$1,648.96
16263530050000	BEG 323.5 FT N & 33 FT E FR SW COR SEC 26 T 1S R 1E SL MER N 59.5 FT E 189.75 FT S 59.5 FT W 189.75 FT TO BEG. 0.26 AC. 4814-941,943 5741-2488 6563-1124 7430-2643 9004-2884 8912-6106	CRAVENS, SCOTT &	3397 S 2700 E	\$1,770.81
16263530060000	BEG 264 FT N & 33 FT E FR SW COR SEC 26 T 1S R 1E SL MER N 59.5 FT E 189.75 FT S 59.5 FT W 189.75 FT TO BEG. 0.26 AC. 4814-941,943 5741-2488 6563-1124 7430-2643 9004-2884 8912-6106	CRAVENS, SCOTT & TAMRA L; JT	3385 S 2700 E	\$1,100.24
16263530070000	BEG 33 FT E & 189 FT N FR SW COR SEC 26, T 1S, R 1E, S L M; E 124 FT; N 75 FT; W 124 FT; S 75 FT TO BEG. EXCEPT THE S 10 FT THEREOF. 0.19 AC, M OR L. 4903-160, 5011-573, 5098-868, 5149-640 5273-1105 5510-2505 5728-1164 5728-1166 6252-2197	ENGELSMAN, CHRIS	3409 S 2700 E	\$1,663.29
16263530080000	BEG 33 FT E & 114 FT N FR SW COR SEC 26, T 1S, R 1E, S L M; E 121.5 FT; N 75 FT; W 121.5 FT; S 75 FT TO BEG. 0.21 AC M OR L. 4766-1182 5284-0283 5834-1762 6256-1999 6256-2001 7730-1601 8608-6106	RIGBY, DAVID W &	3417 S 2700 E	\$1,652.54
16263530090000	COM 33 FT E & 33 FT N FR SW COR SEC 26 T 1S R 1E SL MER E 240 FT N 81 FT W 240 FT S 81 FT TO BEG 0.44 AC	CORP OF PRESIDING BISHOP OF CH	3423 S 2700 E	\$8,175.31
16263530160000	COM 33 FT N & 273 FT E FR SW COR SEC 26 T 1S R 1E SL MER E 65 FT N 100 FT W 15 FT N 131 FT W 50 FT S 231 FT TO BEG 0.3 AC 6732-1408	GUBLER, JOHN H & LISA M;	2745 E EVERGREEN AVE	\$1,810.23
16263530240000	BEG 157 FT E & 114 FT N FR SW COR SEC 26, T 1S, R 1E, S L M; E 116 FT; N 76 FT; W 118.5 FT; S 76 FT; E 2.5 FT TO BEG. 0.2 AC. 4846-487 5735-1454	RIGBY, DAVID W &	3415 S 2700 E	\$2,018.09
16263530280000	BEG 33 FT N & 338 FT E FR SW COR SEC 26, T 1S, R 1E, SLM; E 58 FT; N 104.5 FT; W 11 FT; N 42.5 FT; W 63 FT; S 47 FT; E 15 FT; S 100 FT TO BEG. 0.2 AC 6225-2275 6405-1011	MIZUTA, RICK R &	2751 E EVERGREEN AVE	\$1,710.28
16263530290000	BEG 33 FT N & 397 FT E FR SW COR SEC 26, T 1S, R 1E, SLM; E 59 FT; N 147 FT; W 70 FT; S 42.5 FT; E 11 FT; S 104.5 FT TO BEG. 0.21 AC 5419-790, 791 5504-188 6225-2275 6405-1011 6574-1767 7433-1244 8215-2689 8526-3386 8828-5086	NEVE, DIANA W	2763 E EVERGREEN AVE	\$2,315.54
16263530320000	BEG N 0°01'39" W 199 FT & S 89°58' E 33 FT FR SW COR SEC 26, T 1S, R 1E, SLM; E 124 FT; N 0°01'39" W 65 FT; S 89°58' E 116 FT; S 0°01'39" E 74 FT; N 89°58' W 118.5 FT; S 0°01'39" E 1 FT; N 89°58' W 121.5 FT; N 0°01'39" W 10 FT TO BEG 0.23 AC 8370-3621	HEATON, BRIGHAM &	3413 S 2700 E	\$1,957.56
16263560100000	LOT 1 ELIZABETH HEIGHTS 6177-0192 6381-2880	MARKS, JOHN D & LESLIE S;	2775 E EVERGREEN AVE	\$1,782.75
16263560110000	LOT 2 ELIZABETH HEIGHTS	MAHMOOD, LEAH M	2785 E EVERGREEN AVE	\$1,833.72
16263560120000	COM 627 FT E OF THE SW COR SEC 26, T 1S, R 1E, S L M; N 145 FT; E 63 FT; S 145 FT; W 53 FT TO BEG. LESS STREET. 0.12 AC 8977-1448	LAMB, MILLICENT P	2795 E EVERGREEN AVE	\$1,592.41
16263560230000	BEG E 817.5 FT FR SW COR SEC 26, T 1S, R 1E, SLM; E 93.5 FT; N 145 FT; W 93.5 FT; S 145 FT TO BEG. LESS STREET. 0.24 AC M OR L. 5954-1085 6131-0940 7153-0653 7320-1363 8319-4042	GRAY, C GERALD	2805 E EVERGREEN AVE	\$1,487.29
16263560240000	LOT 1, TAGGE SUB. 7216-2859 7243-2512 8347-5574 8368-1740 8390-0020 8501-4083 8581-0414	COOMANS, ANDREA M &	2801 E EVERGREEN AVE	\$1,695.55
16263560250000	LOT 2, TAGGE SUB. 7231-2724 7483-0048 8544-3071	JENSEN, KEVIN D	2803 E EVERGREEN AVE	\$2,041.94
16263560260000	BEG E 990 FT FR SW COR SEC 26, T 1S, R 1E, SLM; N 112.5 FT; W 80 FT; S 112.5 FT; E 80 FT TO BEG. ALSO BEG E 990 FT & N 112.5 FT FR SW COR SD SEC 26; W 80 FT; N 17.5 FT; E 80 FT; S 17.5 FT TO BEG. LESS STREET. 0.18 AC M OR L.	VOS, DIANA K; TR	2835 E EVERGREEN AVE	\$1,857.61
16271010110000	LOT 1 JOHNSON'S SUB NO 2	DANGERFIELD, JACK P (TR)	2760 S YUMA CIR	\$1,697.14
16271010120000	LOT 2, JOHNSON'S SUB NO 2. 5832-2922, 2924 6367-2148 7214-0911 7927-2637, 2640	FORSYTH, TROY &	2762 S YUMA CIR	\$1,825.36
16271010150000	LOT 3, JOHNSONS NO 2. ALSO BEG SW COR SD LOT 3, N 81°06' E 34.68 FT; S 09°00' E 78.19 FT; S 70°08'05" W 35.31 FT; N 09° W 84.91 FT TO BEG. 7488-1150 7847-0780	COLLETT, KRISTINE	2768 S YUMA CIR	\$1,920.53
16271010160000	LOT 4, JOHNSONS NO 2. EXCEPT BEG SW COR LOT 3, SD SUB; N 81°06' E 34.68 FT; S 09°00' E 78.19 FT; S 70°08'05" W 35.31 FT; N 09°00' W 84.91 FT TO BEG. 7488-1150 7715-1179 7422-1919	BANK OF UTAH; TR	2772 S YUMA CIR	\$1,631.84
16271020010000	LOT 13 JOHNSON'S SUB NO 2 7324-0713 8972-9058 9012-6566	BABBITT, MICHAEL &	2761 S YUMA CIR	\$1,703.91
16271020020000	LOT 14, JOHNSONS SUB #2. 4581-652 5304-0817 6018-0711 7221-2140	FRANDSEN, MATTHEW T &	2070 E VIMONT AVE	\$1,729.00
16271020030000	COM AT SE COR LOT 16 JOHNSON'S SUB NO 2 SWLY ALG S LINE SD LOT TO SW COR LOT 15 SD SUB N 7°42'56" W 59 FT E 1/4 TO PT 50 FT N FR BEG S 50 FT TO BEG 7413-1272 7465-205	CARTER, JAY D &	2760 S 2090 E	\$1,682.01
16271020040000	N 50 FT OF LOTS 10 & 11 JOHNSON'S SUB NO 2 5898-2923	BRIMLEY, THEKLA E; TR	2770 S 2100 E	\$1,698.73
16271020050000	LOT 12 JOHNSON'S SUB NO 2 5823-0460 5835-799 5835-0801 6259-2745	TIMMERMAN, TIM	2773 S YUMA CIR	\$1,689.57
16271020060000	LOT 11, JOHNSON'S SUB #2, EXCEPT THE N 50 FT THEREOF. 4857-900, 4857-903, 5062-389 5264-1129 5784-2044 6182-0063	MEDINA, ALFRED	2777 S YUMA CIR	\$1,735.37
16271020070000	LOT 10 JOHNSON'S SUB NO 2 EXCEPT THE N 50 FT THEREOF 4139-0456 6599-2322 6626-2723. 2724 6630-80	KILLPACK, JHANA K	2790 S YUMA CIR	\$1,719.84
16271030010000	COM 928.75 FT E FR NW COR SEC 27 T 1S R 1E SL MER W 104.74 FT M OR L TO E LINE OF STREET S 65 FT E 104.74 FT N 65 FT TO BEG 0.16 AC 5518-2141	BURBANK, GDORGIANA L &	2765 S 2100 E	\$1,654.53

16271030020000	COM 928.75 FT E & 65 FT S FR NW COR SEC 27 T 1S R 1E SL MER W 104.74 FT M OR L TO E LINE OF STREET S 65 FT E 104.74 FT N 65 FT TO BEG 0.16 AC 6558-2447 6610-2316 8740-2625	CAROTHERS, CHARLES A &	2771 S 2100 E	\$1,640.99
16271030030000	BEG 928.75 FT E & 130 FT S FR THE NW COR OF SEC 27, T 1S, R 1E, S L M; W 104.74 FT; S 76 FT; E 104.74 FT; N 76 FT TO BEG. 0.18 AC 3987-0325 5653-0871 5809-1977	THOMPSON, CHRISTOPHER C &	2103 E CLAYBOURNE AVE	\$1,917.74
16271030050000	COM 1089.75 FT E FR NW COR SEC 27 T 1S R 1E SL MER W 55 FT S 206.5 FT M OR L TO N LINE OF STREET E 91 FT N 80 FT N 15°57' W 131 FT M OR L TO BEG 0.26 AC	EVERILL, DALE W & MILDRED W	2121 E CLAYBOURNE AVE	\$2,024.06
16271030060000	COM 1245.75 FT E FR NW COR SEC 27, T 1S, R 1E, S L M; S 126.5 FT; W 120 FT; N 15°57' W 131 FT; E 156 FT TO BEG. 0.40 AC 3073-276	LENK, ALFRED R & FANNIE D	2770 S CONNOR ST	\$2,417.08
16271030070000	BEG E 1245.75 FT M OR L & S 206.5 FT M OR L OF NW COR SEC 27 T 1S, R 1E, S L M; N 80 FT; W 120 FT; S 80 FT; E 120 FT TO BEG. 0.22 AC. 4259-219 5119-0622 6081-0686 7266-415 7266-0417 7302-2459 7375-2543	SUZUKI, TAKAKO M; TR	2782 S CONNOR ST	\$1,744.92
16271030100000	BEG 928.75 FT E FR NW COR OF SEC 27, T 1S, R 1E, S L M; S 85 FT; E 106 FT; N 85 FT; W 106 FT TO BEG. 0.21 AC 5787-830 6013-2846 7909-2290 8448-532 8999-9013	MADSEN, DAVID D & MICHELLE;	2111 E CLAYBOURNE AVE	\$1,907.39
16271030110000	BEG 928.75 FT E & 85 FT S FR NW COR OF SEC 27, T 1S, R 1E, S L M; E 106 FT; S 121 FT; W 106 FT; N 121 FT TO BEG. 0.29 AC 5503-043 5787-830 6013-2846	NOE, MICHAEL J &	2107 E CLAYBOURNE AVE	\$1,813.81
16271040020000	COM 24 RDS S FR NW COR SEC 27 T 1S R 1E SL MER S 139.45 FT E 148.6 FT N 140.63 FT N 89°54' W 148.6 FT TO BEG 0.49 AC BEG 535.45 FT S & 33 FT E FR NW COR SEC 27, T 1S, R 1E, S L M; S 60 FT; E 115.6 FT; N 60 FT; W 115.6 FT TO BEG. 0.16 AC 4178-0343 5518-1764	HOWELLS, JAMES M. & NOONYENE	2809 S 2000 E	\$1,742.14
16271040030000	LOT 5 JOHNSON'S SUB NO 2 6249-2102	BROWN, KENNETH &	2776 S YUMA CIR	\$1,757.67
16271040090000	LOT 6, JOHNSON SUB #2, EXCEPT S 1 FT THEREOF. 3195-324 4550-0905 5732-1157 5738-569 5738-0570 5741-1269 5767-1944	COLEMAN, MARINDA C &	2780 S YUMA CIR	\$1,762.05
16271040120000	5857-2294 6545-2991 8545-2998 7178-1221 8365-6858 9162-4200 BEG AT NE COR LOT 8 JOHNSON'S SUB NO 2 S 13°23'50" E 55.83 FT S 4°38'10" E 94.70 FT N 89°58' W 96 FT N 5°15'30" E 81.95 FT N 11°21'57" E 66.07 FT E'LY 55 FT TO BEG 5111-1314 6598-2219	MURDOCK, KEVIN &	2788 S YUMA CIR	\$1,857.22
16271040150000	COM AT NW COR LOT 9, JOHNSON'S SUB. NO 2, S 13°23'50" E 55.83 FT; S 4°38'10" E 94.70 FT; S 89°58' E 72.56 FT; N 205 FT M OR L TO S'LY LINE OF STREET; SW'LY ALG SD STREET 110.919 FT TO BEG. 6574-2507 8861-4607 8906-4828,4829	DUFFEY, JOE S; TR	2792 S YUMA CIR	\$1,758.90
16271040170000	BEG 801.17 FT E & 256 FT S FR NW COR SEC 27, T 1S, R 1E, S L M; E 79.58 FT; S 206 FT; W 79.58 FT; N 206 FT TO BEG. 0.38 AC. 4818-1449,1450, 5071-861,862, 5075-332 5093-0897 5426-2974 5487-1772 8575-1836	MENZEL, BRITTNEY M	2100 E CLAYBOURNE AVE	\$1,936.46
16271040180000	COM 880.75 FT E & 256 FT S FR NW COR SEC 27 T 1S R 1E SL MER E 50 FT; S 206 FT; W 50 FT; N 206 FT; TO BEG. 0.24 AC. 7015-1386 8342-9002 8342-9006	MANSELL, DOUGLAS L &	2106 E CLAYBOURNE AVE	\$1,940.44
16271040190000	BEG 984.75 FT E & 256 FT S FR NW COR SEC 27, T 1S, R 1E, S L M; S 206 FT; W 54 FT; N 206 FT; E 54 FT TO BEG. 0.26 AC 4754-0441 5329-0948 5983-2693 6192-1015 6621-0461	HORNYIK, GALINA R	2114 E CLAYBOURNE AVE	\$1,718.24
16271040200000	COM 1034.75 FT E & 256 FT S FR NW COR SEC 27 T 1S R 1E SL MER W 50 FT S 206 FT E 50 FT N 206 FT TO BEG 0.23 AC 6540-2042 6540-2044	NIX, E SCOTT	2118 E CLAYBOURNE AVE	\$1,717.85
16271040210000	COM 1089.75 FT E & 256 FT S FR NW COR SEC 27 T 1S R 1E SL MER W 54 FT S 103 FT E 54 FT N 103 FT TO BEG 0.13 AC 5686-0078 5690-2696	WESTOVER, KERRY L &	2120 E CLAYBOURNE AVE	\$1,939.50
16271040230000	BEG 1140.25 FT E & 256 FT S FR NW COR SEC 27, T 1S, R 1E, S L M; S 103 FT; W 51.5 FT; N 103 FT; E 51.5 FT TO BEG. 0.12 AC, M OR L 4829-1374 TO 1376 4829-1377 5745-1140 5764-1276	SWANSON, SCOTT D	2122 E CLAYBOURNE AVE	\$1,629.05
16271040240000	6790-0650 8116-1262 COM 1245.75 FT E & 256 FT S FR NW COR OF SEC 27 T 1S R 1E SL MER S 103 FT W 105.5 FT N 103 FT E 105.5 FT TO BEG 0.25 AC 5281-0067 5412-0418 5526-1443 5599-2985	MARSHALL, DIANE	2800 S CONNOR ST	\$1,703.91
16271040280000	COM 595.45 FT S & S 89°54' E 148.6 FT FR NW COR SEC 27 T 1S R 1E SL MER E 103.07 FT N 132.62 FT W 103.07 FT S 132.62 FT TO BEG 0.32 AC 6115-0322	HATHENBRUCK, GENE L &	2025 E ATKIN AVE	\$1,924.55
16271040290000	COM 595.45 FT S & S 89°54' E 251.67 FT FR NW COR SEC 27 T 1S R 1E SL MER S 89°54' E 80 FT N 132.62 FT N 89°54' W 80 FT S 132.62 FT TO BEG. 0.24 AC. 8250-7286 8250-7290	CARRION, MARILYN	2035 E ATKIN AVE	\$1,884.62
16271040300000	COM 595.45 FT S & S 89°54' E 331.67 FT FR NW COR SEC 27 T 1S R 1E SL MER S 89°54' E 80 FT N 132.62 FT N 89°54' W 80 FT S 132.62 FT TO BEG 0.24 AC	BARTHOLOMEW, EARL &	2045 E ATKIN AVE	\$1,911.23
16271040310000	COM 595.45 FT S & S 89°54' E 477.4 FT FR NW COR SEC 27 T 1S R 1E SL MER N 89°54' W 65 FT N 132.62 FT E 65 FT S 132.62 FT TO BEG 0.19 AC 5653-2464 6258-0331 6917-0201 6941-2310	LOCHER, BRAD N & BRIAN D; TC	2047-49 E ATKIN AVE	\$1,836.11
16271040320000	BEG 595.45 FT S & S 89°54' E 553.49 FT FR NW COR SEC 27 T 1S R 1E SL MER N 89°54' W 76.09 FT N 132.62 FT S 89°54' E 76.09 FT S 132.62 FT TO BEG 0.23 AC M OR L 4713-1388 4828-1443 4906-0957 5644-2453 6101-0653,0654 6101-0656 7897-1839,1841	SPERRY, EDMUND T & MARJORIE;	2055 E ATKIN AVE	\$1,777.18
16271040330000	8272-6798 COM 620.2 FT S & S 89°54' E 628.99 FT FR NW COR SEC 27, T 1S R 1E, S L M; N 158.2 FT; N 89°54' W 75.5 FT; S 158.2 FT; S 89°54' E 75.5 FT TO BEG LESS STREET 0.23 AC M OR L 4502- 585 4502-0586 6778-2021 6993-2020	CLAPP, JEFFREY; ET AL	2065-67 E ATKIN AVE	\$1,776.78
16271040340000	COM 620.2 FT S & S 89°54' E 708.49 FT FR NW COR SEC 27 T 1S	SCHEPLER, CHARLES R.	2077 E ATKIN AVE	\$1,814.61

16271040350000	R 1E SL MER N 89°54' W 79.5 FT N 158.2 FT S 89°54' E 79.5 FT S 158.2 FT TO BEG LESS STREET 0.24 AC BEG 620.2 FT S & S 89°54' E 708.49 FT FR NW COR SEC 27, T 1S	CHAPMAN, DAVID F & CHARLEEN A	2085 E ATKIN AVE	\$1,777.58
16271040360000	R 1E, S L M; S 89°54' E 85 FT; N 158.2 FT; N 89°54' W 85 FT; S 158.2 FT TO BEG. LESS STREET. 0.26 AC BEG 620.2 FT S & S 89°54' E 793.49 FT FR NW COR SEC 27, T 1S, R 1E, S L M; S 89°54' E 80 FT; N 158.2 FT; N 89°54' W 80 FT; S 158.2 FT TO BEG. 0.28 AC	EGBERT, ARCHIE O & MARY A	2095 E ATKIN AVE	\$1,873.14
16271040370000	COM 620.2 FT S & S 89°54' E 873.49 FT FR NW COR SEC 27 T 1S	MCDONALD, GLORIA S; TR	2103 E ATKIN AVE	\$1,731.38
16271040380000	R 1E SL MER S 89°54' E 70 FT N 158.2 FT N 89°54' W 70 FT S 158.2 FT TO BEG 0.26 AC 7055-2028 BEG 620.2 FT S & S 89°54' E 943.49 FT FR NW COR SEC 27 T1S R1E SL MER S 89°54' E 70 FT N 106.75 FT N 89°54' W 5 FT N 51.45 FT N 89°54' W 65 FT S 158.2 FT TO BEG LESS STREET. 0.21 AC. 4709-0677,0678,0679 4709-0680 8381-5738 8850-4203	MADSEN, MARK	2111 E ATKIN AVE	\$1,910.57
16271040390000	BEG 620.2 FT S & S 89°54' E 1013.49 FT FR NW COR SEC 27 T1S R1E SL MER S 89°54' E 85.18 FT N 158.2 FT N 89°54' W 90.18 FT S 51.45 FT S 89°54' E 5 FT S 106.75 FT TO BEG LESS STREET	HAWES, LEONARD C & MICHELLE M	2121 E ATKIN AVE	\$1,881.11
16271040400000	0.31 AC 4826-0574 5379-0184 BEG ON W LINE OF CONNOR STREET 1246.67 FT E & 359 FT S FR NW COR SEC 27, T 1S, R 1E, S L M; S ALG W LINE CONNOR STREET 103 FT; W 157.92 FT; N 103 FT; E 157.92 FT TO BEG. 0.37 AC, 4678-548 5262-0500 5404-1779	BAILEY, DAVID A & DEBORAH H;	2806 S CONNOR ST	\$1,801.07
16271040410000	COM 524.5 FT S & S 89°54' E 1098.67 FT FR NW COR SEC 27 T 1S	PARTENHEIMER, PAUL D &	2822 S CONNOR ST	\$1,962.74
16271040420000	R 1E SL MER N 62.5 FT S 89°54' E 148 FT S 62.5 FT N 89°54' W 148 FT TO BEG 0.24 AC BEG 620.2 FT S & S 89°54' E 1098.67 FT FR NW COR SEC 27, T 1S, R 1E, S L M; S 89°54' E 148 FT; N 95.7 FT; N 89°54' W 148 FT; S 95.7 FT TO BEG 0.24 AC 4444-0211 6087-2818 6153-0435 6577-2368 6578-2960 6830-2212 6834-2331 6858-42	DEBIRK, JOHN &	2131 E ATKIN AVE	\$1,936.46
16271040430000	LOT 7, JOHNSON'S SUB #2. ALSO BEG 1 FT N FR SW COR LOT 8, SD SUB; E 9 FT; N 5°15'30" E 81.95 FT; S 11°21'57" W 83.24 FT TO BEG. 4970-0254 6604-2217 6604-2219, 6645-459, 6831-442	ZABRISKIE, MICHAEL O	2784 S YUMA CIR	\$1,762.84
16271050040000	6831-0448 BEG 48 RDS S FR NW COR SEC 27 T 1S R 1E SL MER E 198.2 FT S 9°09' E 85.69 FT S 88°30' W 211.9 FT N 90.99 FT TO BEG. LESS STREET. 0.34 AC. 4747-0704 6105-2253 6284-1251 6517-1190 7010-0160 8347-7061 8365-1299 8456-7614 8698-3411	SAWYER, RODNEY K &	2859 S 2000 E	\$1,953.18
16271050060000	BEG 620.2 FT S FR NW COR OF SEC 27, T 1S, R 1E, S L M; S 89° 54' E 168.35 FT; S 171.8 FT; N 89°54' W 168.35 FT; N 171.8 FT TO BEG. LESS STREET. 0.46 AC 5213-0948 5323-0171 5323-0171 6462-1093 6496-0239 8003-2890	WATTS, HOWARD III &	2843 S 2000 E	\$1,992.20
16271050080000	BEG 620.2 FT S & 168.35 FT E & S 22.95 FT FR NW COR SEC 27,	BETOURNAY, DUANE E &	2020 E ATKIN AVE	\$1,822.97
16271050090000	T 1S, R 1E, SLM; S 89°54' E 50 FT; S 148.85 FT; N 89° 54' W 50 FT; N 148.85 FT TO BEG. LESS STREET 0.17 AC 5925-2097, 5323-171, 5213-949, 6031-1696, 6035-1116 6032-2700 BEG 620.2 FT S & 218.35 FT E & 22.95 FT S FR NW COR OF SEC 27, T 1S, R 1E, S L M; S 89°54' E 50 FT; S 148.85 FT; N 89°54' W 50 FT; N 148.85 FT TO BEG. LESS STREET 0.17 AC 5213-949, 5323-171, 5925-2097, 6031-1696, 6035-1116 6032-2701 6281-0261 8400-8869	CARR, GEORGE	2030 E ATKIN AVE	\$1,967.52
16271050100000	LOT 1, LEE WAY SUB. LESS & EXCEPT BEG NE COR LOT 1, LEE WAY SUB; S 20°26'10" W 26.41 FT TO LEE WAY CIR; WLY ALG A 50 FT RADIUS CURVE TO L 29.15 FT; N 12°57'50" W 23.42 FT; S 89°56'10" E 43.15 FT TO BEG. 6020-2598 7153-1866	PARKER, JOHN L &	2029 E LEE WAY CIR	\$1,875.24
16271050130000	LOT 4, LEE WAY AMENDED & EXTENDED. 8649-9333	PHILLIPS, TAMRA K &	2035-2037 E LEE WAY CIR	\$2,230.27
16271050140000	LOT 5A, LEE WAY AMENDED AND EXTENDED.	WILLOW HEIGHTS LLC	2038 E ATKIN AVE	\$1,805.05
16271050150000	LOT 5B, LEE WAY AMENDED AND EXTENDED.	XIAO, LI &	2040 E ATKIN AVE	\$1,805.05
16271060010000	LOT 1, ROWLANDS. 4826-573 6161-2364 6406-0576 6505-2607	HACKETT, BRENT R &	2050 E ATKIN AVE	\$1,996.93
16271060030000	7493-1359 COM 620.2 FT S & S 89°54' E 568.35 FT FR NW COR SEC 27 T 1S	CHRISTENSEN, LYNNWOOD M &	2072 E ATKIN AVE	\$2,546.39
16271060050000	R 1E SL MER S 89°54' E 100 FT S 171.8 FT N 89°54' W 100 FT N 171.8 FT TO BEG LESS STREET 0.34 AC 5457-0336 5860-0435 5901-1136 COM 620.2 FT S & S 89°54' E 828.2 FT FR NW COR SEC 27 T 1S	BROWN, MELVIN J. & DOLORES H.	2100 E ATKIN AVE	\$1,770.81
16271060060000	R 1E SL MER S 89°54' E 80 FT S 171.8 FT N 89°54' W 80 FT N 171.8 FT TO BEG 0.32 AC BEG 620.2 FT S & S 89°54' E 908.2 FT FR NW COR SEC 27 T 1S R	LANTZ, WAYNE L & DEBORAH D;	2108 E ATKIN AVE	\$1,803.06
16271060070000	1E SL MER S 89°54' E 80 FT S 171.8 FT N 89°54' W 80 FT N 171.8 FT TO BEG. LESS STREET. 0.27 AC M OR L. 4965-402 5286-0077 5398-1174 5406-0200 5413-0776 5893-0668	HAMILTON, STEPHEN C &	2118 E ATKIN AVE	\$1,880.71
16271060090000	R 1E SL MER S 89°54' E 86.15 FT S 147.05 FT N 89°54' W 86.15 FT; N 147.05 FT TO BEG. 0.29 AC. 6583-1138 8378-3522 LOT 2, LEE WAY SUB 4573-0717 5764-0431 6292-1860 6426-1374	GLAUSER, MARY J; TR	2041-43 E LEE WAY CIR	\$1,773.20
16271060100000	7393-0622 7798-1190 LOT 3, LEE WAY SUB 4573-0716 5764-0426 6292-1860 6426-1374		2045-47 E LEE WAY CIR	\$1,822.97
16271060130000	7393-0633 7791-403, 405 BEG S 0°04'05" E 1057 FT & N 88°30' E 33 FT FR NW COR SEC 27, T 1S, R 1E, S L M; N 88°30' E 105.85 FT; N 0°04'05" W 100 FT; N 88°30' E 120.4 FT; S 7°09'15" E 218.49 FT; W 88.20	COLE, CHRISTIAN A	2891 S 2000 E	\$3,582.75

16271060160000	FT; N 10.2 FT; S 86°45' W 165.2 FT; N 0°04'05" W 110.03 FT TO BEG. 0.91 AC 4350-0315 6105-2254 6284-1251 9213-3486 LOT 1, WHITE CIRCLE. 4823-0609 6261-2162 7244-2455 7849-1005 8289-5424 8759-6368 8804-1839 8670-0755 8889-7645 8900-5040	TOONE, SHAWN P	2905 S 2000 E	\$1,890.27
16271060170000	LOT 2, WHITE CIRCLE 4852-0799 5661-1614	BRUNSON, NICHOLAS	2911 S 2000 E	\$1,650.15
16271060180000	LOT 3 WHITE CIRCLE 6137-0338 6201-0135	LEONHARDT, DENNIS H &	2019 E WHITE CIR	\$1,792.71
16271060190000	LOT 4 WHITE CIRCLE 4794-1290 5898-2586	NEFF, DONALD K & NATALIE E	2021 E WHITE CIR	\$1,845.67
16271060200000	LOT 5, WHITE CIRCLE 4977-0659 5888-1496 5894-2755 7078-1906	NESBITT, RONALD W &	2037 E WHITE CIR	\$1,770.81
16271060210000	LOT 6, WHITE CIRCLE 4091-0002 8885-6745	MOORE, GLENN M &	2043 E WHITE CIR	\$1,796.69
16271060220000	LOT 7, WHITE CIRCLE 5158-0207 5583-1771 6166-0819 6302-2093	CALDER, SCOTT E JR; ET AL	2059 E WHITE CIR	\$1,774.79
16271060230000	8790-1121 LOT 8 WHITE CIRCLE & COM AT SE COR SD LOT 8 N 10°30'30" W 134.94 FT N 43°54'30" E 16.97 FT M OR L S 146.93 FT M OR L TO PT N 89°56'30" E 16 FT FR BEG S 89°56'30" W 16 FT TO BEG 5388-1500	WOOD, BRUCE M & LEEANN W (JT)	2925 S WHITE CIR	\$1,838.90
16271060240000	LOT 9 WHITE CIRCLE & COM AT NE COR SD LOT N 89°56'30" E 16 FT M OR L TO FENCE LINE S'LY ALG SD FENCE 71.18 FT S 89°56'30" W 12 FT N 10°30'30" W 71.18 FT TO BEG 6762-2030 BEG 644.95 FT S & S 89°54' E 1150.67 FT FR NW COR SEC 27 T 1S R 1E SL MER S 89°54' E 96 FT S 73.525 FT N 89°54' W 96 FT N 73.525 FT TO BEG 0.17 AC 4692-0103, 5698-249, 252 5698-0258 8408-5588 8984-8685	WOOLLEY, BONNIE J	2931 S WHITE CIR	\$1,692.36
16271060250000	BEG S 89°57'15" E 24.3 FT & S 0°12'45" E 174.83 FT & S 0°13'45" E 1278.886 FT & S 89°31'44" W 1403.977 FT & N 0°04'23" W 188 FT & N 89°15' W 24.75 FT FR N 1/4 COR OF SEC 27, T 1S, R 1E, S L M; N 89°15' W 218.795 FT; N 0°09'18" W 110 FT; S 89°15' E 218.97 FT; S 0°04' E 110 FT TO BEG. 0.55 AC M OR L. 5715-1102 7450-1261 7526-374	BRIGGS, BARLOW, ET AL	2140-2142 E ATKIN AVE	\$1,988.62
16271060410000	BEG S 89°57'15" E 24.3 FT & S 0°12'45" E 174.3 FT & S 0°13'45" E 1278.886 FT & S 89°31'44" W 1403.977 FT & N 0°04'23" W 188 FT & N 89°15' W 24.75 FT FR N 1/4 COR OF SEC 27, T 1S, R 1E, S L M; N 89°15' W 218.795 FT; S 0°09'18" E 194 FT; S 89°15' E 218.53 FT; N 0°04' W 194 FT TO BEG. 0.98 AC. 5715-1104	BRYAN, JULIE A	2910 S CONNOR ST	\$2,337.84
16271060430000	BEG S 89°57'15" E 24.3 FT & S 0°12'45" E 174.3 FT & S 0°13'45" E 1278.886 FT & S 89°31'44" W 1403.977 FT & N 0°04'23" W 188 FT & N 89°15' W 24.75 FT FR N 1/4 COR OF SEC 27, T 1S, R 1E, S L M; N 89°15' W 218.795 FT; S 0°09'18" E 194 FT; S 89°15' E 218.53 FT; N 0°04' W 194 FT TO BEG. 0.98 AC. 5715-1104	MCKAY, ROBERT R; TR ET AL	2942 S CONNOR ST	\$2,243.07
16271060450000	BEG 620.2 FT S & S 89°54' E 1246.667 FT & 98.27 FT S FR NW COR OF SEC 27, T 1S, R 1E, S L M; S 73.525 FT; N 89°54' W 82 FT; N 73.525 FT; S 89°54' E 82 FT TO BEG. 0.14 AC	CHERRY, PHILLIP S	2854 S CONNOR ST	\$1,725.81
16271060460000	BEG S 0°04'05" E 924 FT & N 88°30' E 478.5 FT & N 3° W 118.8 FT & S 89°54' E 294 FT FR NW COR OF SEC 27, T 1S, R 1E, S L M; S 89°54' E 479.9 FT M OR L TO W LINE OF CONN R STREET; S 0°18' E ALG SD W LINE 356.56 FT; N 89°15' W 218.97 FT; N 88°10'03" W 267.41 FT; N 0°44'45" E 338.96 FT TO BEG. 3.89 AC M OR L. 5757-1099 5606-1177 5401-0272 6147-2767 8160-1738	GRANDVIEW CONNOR ASSOCIATES L	2870 S CONNOR ST	\$13,611.05
16271060470000	8320-3558 BEG S 620.2 FT & S 89°54' E 668.35 FT FR NW COR SEC 27, T 1S, R 1E, S L M; S 89°54' E 80 FT; S 171.8 FT; N 89°54' W 80 FT; N 171.8 FT TO BEG. ALSO BEG S 620.2 FT & S 89°54' E 748.35 FT FR SD NW COR SEC 27; S 89°54' E 79.89 FT; S 171.8 FT; N 89°54' W 79.85 FT; N 171.8 FT TO BEG. LESS ST, 0.54 AC. 1406-0314 1431-0339 5323-0171 6290-0911 6303-2252 8567-0127	WINKEL RENTALS LLC	2080 E ATKIN AVE	\$2,757.94
16271060480000	BEG 644.95 FT S & S 89°54' E 1074.35 FT FR NW COR OF SEC 27. T 1S, R 1E, S L M; S 89°54' E 76.32 FT; S 90.525 FT; N 89°54' W 76.32 FT; N 90.525 FT TO BEG. ALSO BEG 620.2 FT S & S 89°54' E 1246.67 FT & 98.27 FT S & N 89°54' W 82 FT FR NW COR OF SEC 27, T 1S, R 1E, S L M; S 73.525 FT; N 89°54' W 90.32 FT; N 56.52 FT; S 89°54' E 76.32 FT; N 17 FT; S 89°54' E 14 FT TO BEG. 0.28 AC M OR L. 4692-0103 5698-0252,0249 5926-0746 7592-0664,0666 6378-0191 8799-7634 9113-5238	KENNINGTON, KENDELL R &	2128 E ATKIN AVE	\$1,858.01
16271070020000	UNIT 1, EDGEMOUNT HOMES CONDMN 1/23 INT 6347-2377	REES, VIRGINIA P	2032 E SIERRA VIEW CIR	\$982.37
16271070030000	UNIT 2, EDGEMOUNT HOMES CONDMN. 1/23 INT. 6341-0131 9095-2504	GILSON, D; TR	2034 E SIERRA VIEW CIR	\$982.37
16271070040000	UNIT 3, EDGEMOUNT HOMES CONDMN 1/23 INT	HOLT, J MICHAEL &	2036 E SIERRA VIEW CIR	\$982.37
16271070050000	UNIT 4, EDGEMOUNT HOMES CONDMN 1/23 INT 5619-0001 6222- CURTIN, CATHERINE C; TR 2460	CURTIN, CATHERINE C; TR	2042 E SIERRA VIEW CIR	\$982.37
16271070060000	UNIT 5, EDGEMOUNT HOMES CONDMN 1/23 INT 5983-2365 7553-2466	BENNION, JODIE L	2050 E SIERRA VIEW CIR	\$982.37
16271070070000	UNIT 6, EDGEMOUNT HOMES CONDMN 1/23 INT 5978-2005 7262- NOVAK, PHILIP J & 2394 8821-5233	NOVAK, PHILIP J &	2056 E SIERRA VIEW CIR	\$982.37
16271070080000	UNIT 7, EDGEMOUNT HOMES CONDMN 1/23 INT 5811-2111 5809- HOLBROOK, ELDON G & 5475 8809-5494	HOLBROOK, ELDON G &	2064 E SIERRA VIEW CIR	\$982.37
16271070090000	UNIT 8, EDGEMOUNT HOMES CONDMN 1/23 INT . 6250-0068 6250-0068	BOGDEN, MARJORIE W; TR	2072 E SIERRA VIEW CIR	\$982.37
16271070100000	UNIT 9, EDGEMOUNT HOMES CONDMN 1/23 INT 5619-0001 5818- RIEKHOF, F TEMPEL & 1256 8077-1324 8350-8668,8670,8672 8525-0930 8528-5667 8831-7809	RIEKHOF, F TEMPEL &	2074 E SIERRA VIEW CIR	\$982.37
16271070110000	UNIT 10, EDGEMOUNT HOMES CONDMN 1/23 INT 5959-0146 6112-1925	HANSEN, GEORGE A &	2076 E SIERRA VIEW CIR	\$982.37
16271070120000	UNIT 11, EDGEMOUNT HOMES CONDMN 1/23 INT . 6114-0159 7664-2390 7693-0380 8388-5628,2642 8397-3162	THOMAS, CAROL C &	2078 E SIERRA VIEW CIR	\$982.37
16271070130000	UNIT 12, EDGEMOUNT HOMES CONDMN 1/23 INT 6113-2067 6153-0439 7504-2130 8261-7282 8283-6647 6907-676 6907-0680 7233-0786 7581-2523 8279-3678 8424-3821,6135 8812-1781	JOHNSON, CYNTHIA K; TR	2080 E SIERRA VIEW CIR	\$982.37

16271070140000	UNIT 13, EDGE MOUNT HOMES CONDMN 1/23 INT 5740-2096 7619-1811	CARTER, ROBERTA	2082 E SIERRA VIEW CIR	\$982.37
16271070150000	UNIT 14, EDGE MOUNT HOMES CONDMN 1/23 INT 5836-0636 5689-2521 6755-1838	NICHOLSON, ANGUS I & MARY C;	2084 E SIERRA VIEW CIR	\$982.37
16271070160000	UNIT 15, EDGE MOUNT HOMES CONDMN 1/23 INT 5762-1459	DAY, ELIZABETH A S; TR	2086 E SIERRA VIEW CIR	\$982.37
16271070170000	UNIT 16, EDGE MOUNT HOMES CONDMN 1/23 INT 5865-2026	DANIGER, THOMAS J &	2088 E SIERRA VIEW CIR	\$982.37
16271070180000	UNIT 17, EDGE MOUNT HOMES CONDMN 1/23 INT 5929-0119	FELT, DIANA D	2090 E SIERRA VIEW CIR	\$982.37
16271070190000	UNIT 18, EDGE MOUNT HOMES CONDMN 1/23 INT 5619-0001	SPIDELL, JANET H	2079 E SIERRA VIEW CIR	\$982.37
16271070200000	UNIT 19, EDGE MOUNT HOMES CONDMN 1/23 INT 6081-2439 8678-2282 8881-4677 8933-0303	WALKER, M RICHARD &	2075 E SIERRA VIEW CIR	\$982.37
16271070210000	UNIT 20, EDGE MOUNT HOMES CONDMN 1/23 INT 6198-1300 7733-2655 8584-8341 8667-4179 8802-8386 8815-2547 8843-6761	MAHONEY, ALLYN R &	2061 E SIERRA VIEW CIR	\$982.37
16271070220000	UNIT 21, EDGE MOUNT HOMES CONDMN 1/23 INT 6275-1483 7498-0404 8742-5912,5923	PARRISH, MARGARET A	2055 E SIERRA VIEW CIR	\$982.37
16271070230000	UNIT 22, EDGE MOUNT HOMES CONDMN 1/23 INT 5759-1089 8331-7734 8446-7524,7525,7526	SMOOT, MARGARET	2047 E SIERRA VIEW CIR	\$982.37
16271070240000	UNIT 23, EDGE MOUNT HOMES CONDMN 1/23 INT 5676-2846	BEYER, MELBA E (TR)	2045 E SIERRA VIEW CIR	\$982.37
16271080020000	UNIT 24, EDGE MOUNT HOMES CONDO PH 2 1/46 INT 6147 -2767 6404-2981 6665-0602,0608 7429-0020 7462-2239 8373-3135	WHITNEY, BEVERLY C &	2067 E SIERRA RIDGE CT	\$982.37
16271080030000	UNIT 25, EDGE MOUNT HOMES CONDO PH 2. 1/46 INT. 6147- 2767 6381-1001 6630-0071	WILLIS, GEORGE T &	2069 E SIERRA RIDGE CT	\$982.37
16271080040000	UNIT 26, EDGE MOUNT HOMES CONDO PH 2 1/46 INT 6147-2767 6406-1312	JOHNSON, S C & FAYE H; TRS	2077 E SIERRA RIDGE CT	\$982.37
16271080050000	UNIT 27, EDGE MOUNT HOMES CONDO PH 2 1/46 INT 6147-2767 6469-1110 6485-2994 6734-1589 6738-2225 7428-1365 7812-1523	GADDIS, CALVIN P; TR	2079 E SIERRA RIDGE CT	\$982.37
16271080060000	UNIT 28, EDGE MOUNT HOMES CONDO PH 2 1/46 INT 6147-2767 6390-0345	JORGENSEN, JOYCE M; TR	2087 E SIERRA RIDGE CT	\$982.37
16271080070000	UNIT 29, EDGE MOUNT HOMES CONDO PH 2 1/46 INT 6147-2767	BROWN, CAROLYN S	2089 E SIERRA RIDGE CT	\$982.37
16271080080000	UNIT 30, EDGE MOUNT HOMES CONDO PH 2 1/46 INT 6147-2767 6263-1433	REULING-HARDY, NANCY; TR	2095 E SIERRA RIDGE CT	\$982.37
16271080090000	UNIT LOT 31, EDGE MOUNT HOMES CONDO PH 2 1/46 INT 6147- 2767 6259-1617 7040-2485	ZINIK, DONA &	2097 E SIERRA RIDGE CT	\$982.37
16271080100000	UNIT 32, EDGE MOUNT HOMES CONDO PH 2 1/46 INT 6147-2767 6261-2238 7255-1525 8346-8796	SMITH, EDWARD F &	2105 E SIERRA RIDGE CT	\$982.37
16271080110000	UNIT 33, EDGE MOUNT HOMES CONDO PH 2 1/46 INT 6147-2767 6221-908	CHYTRAUS, RONALD E &	2107 E SIERRA RIDGE CT	\$982.37
16271080120000	UNIT 34, EDGE MOUNT HOMES CONDO PH 2 1/46 INT 6147-2767 6339-0033 7681-2124	WILSON, BILLIE J; ET AL	2108 E SIERRA RIDGE CT	\$982.37
16271080130000	UNIT 35, EDGE MOUNT HOMES CONDO PH 2 1/46 INT 6147-2767 6439-2678 8484-2073	CRUS, JOAN B &	2106 E SIERRA RIDGE CT	\$982.37
16271080140000	UNIT 36, EDGE MOUNT HOMES CONDO PH 2 1/46 INT 6147-2767 6291-2248 7081-0716 8272-8629,8632	WEINSHENKER, NED M &	2088 E SIERRA RIDGE CT	\$982.37
16271080150000	UNIT 37, EDGE MOUNT HOMES CONDO PH 2 1/46 INT 6147-2767 6419-0337	MACK, BETTY M; TR	2086 E SIERRA RIDGE CT	\$982.37
16271080160000	UNIT 38, EDGE MOUNT HOMES CONDO PH 2 1/46 INT 6147-2467 6396-2430 8130-2448	HIGGINS, A LAWRENCE; TR ET AL	2078 E SIERRA RIDGE CT	\$982.37
16271080170000	UNIT 39, EDGE MOUNT HOMES CONDO PH 2 1/46 INT 6147- 27672	BRENNAN, PAUL & CLARA; TRS	2076 E SIERRA RIDGE CT	\$982.37
16271080180000	UNIT 40, EDGE MOUNT HOMES CONDO PH 2 1/46 INT 6147-2767 6236-2431 6296-0706	PETERSEN, CAROL B; TR	2068 E SIERRA RIDGE CT	\$982.37
16271080190000	UNIT 41, EDGE MOUNT HOMES CONDO PH 2 1/46 INT 6147-2767 6272-0118	BILLINGS, MARJORIE A	2066 E SIERRA RIDGE CT	\$982.37
16271080200000	UNIT 42, EDGE MOUNT HOMES CONDO PH 2 1/46 INT 6147-2767	COLEMAN, CLAIR F & KAYE M;	2928 S SIERRA POINT PL	\$982.37
16271080210000	UNIT 43, EDGE MOUNT HOMES CONDO PH 2 1/46 INT 6147-2767 6438-1858 6504-1927 7329-2287	CHRISTIANSEN, ALFRED &	2930 S SIERRA POINT PL	\$982.37
16271080220000	UNIT 44, EDGE MOUNT HOMES CONDO PH 2 1/46 INT 6147-2767 6365-1572 6654-1637 7805-2823	SISEMORE, CLAUDIA; TR	2932 S SIERRA POINT PL	\$982.37
16271080230000	UNIT 45, EDGE MOUNT HOMES CONDO PH 2 1/46 INT 6147-2767	FLOOR, EMANUEL A &	2936 S SIERRA POINT PL	\$982.37
16271080240000	UNIT 46, EDGE MOUNT HOMES CONDO PH 2. 1/46 INT. 6147- 2767 6371-1967 7019-1940 8643-3289 8954-3324	STEVENS, BARBARA R; TR	2938 S SIERRA POINT PL	\$982.37
16271260010000	BLDG A, APT 1, ASPEN VILLAGE CONDM 7.0922% INT 5017-0002 5690-2520 6090-364 6090-0367	ROBINS, KATHLEEN &	2777 S CONNOR ST	\$1,464.59
16271260020000	BLDG A APT 2, ASPEN VILLAGE CONDM TOWNHOUSES 7.0922 PER CENT INT: 4187-0190 7222-1486	SCOTT, BONNIE J	2779 S CONNOR ST	\$1,464.59
16271260030000	BLDG B, APT 3, ASPEN VILLAGE CONDM TOWNHOUSES 7.0922% INT: 4808-0814	SNARR, HARRIET C; TR	2769 S CONNOR ST	\$1,464.59
16271260040000	BLDG B APT 4, ASPEN VILLAGE CONDM TOWNHOUSES 7.0922 % INT 7018-0723,0726	MECHAM, REBECCA L	2771 S CONNOR ST	\$1,464.59

16271260050000	BLDG C, APT 5, ASPEN VILLAGE CONDM TOWNHOUSES 7.0922% INT. 4691-0401 5856-2406 6102-1108 6115-1548 6549-2335 6549-2338	BROWNING, G MERILYN	2761 S CONNOR ST	\$1,464.59
16271260060000	BLDG F, APT 6, ASPEN VILLAGE CONDM TOWNHOMES 7.0922% INT 7202-2971 7705-240 7202-2971 7705-0242 7954-0153 8500-4615	MILLER, NORMA T; JT ET AL	2763 S CONNOR ST	\$1,464.59
16271260070000	BLDG D, APT 7, ASPEN VILLAGE CONDM TOWNHOUSES 7.0922% INT 4316-0493 5744-1356, 1358 5748-2172 8352-4868	SHEFFIELD, STEVEN K	2753 S CONNOR ST	\$1,464.59
16271260080000	BLDG D APT 8, ASPEN VILLAGE CONDM TOWNHOUSES 7.0922 PER CENT INT: 4449-1094 4872-0682 6015-1497	FIRST INTERSTATE BANK OF UTAH	2755 S CONNOR ST	\$1,464.59
16271260090000	BLDG E, APT 9, ASPEN VLGE CONDO. 7.0922 PER CENT INT. 5420-0917 5420-0916 6012-2602 7800-1834, 1836	GALLEGOS, FEDERICA M	2179 E CLAYBOURNE AVE	\$1,464.59
16271260100000	BLDG E, APT 10, ASPEN VLGE CONDO. 8319-6148 8812-0057	TEEL, CRAIG D	2181 E CLAYBOURNE AVE	\$1,469.77
16271260110000	BLDG F, APT 11, ASPEN VLGE CONDO. 7.0922 PER CENT INT.	DROUBAY, NANCY V	2171 E CLAYBOURNE AVE	\$1,474.94
16271260120000	BLDG F, APT 12, ASPEN VLGE CONDO. 7.0922 PER CENT INT.	DIX, FRANK A &	2173 E CLAYBOURNE AVE	\$1,859.13
16271260130000	BLDG G, APT 13, ASPEN VLGE CONDO. 7.4468 PER CENT INT.	MALAN, DEE	2165 E CLAYBOURNE AVE	\$1,464.19
16271260140000	BLDG G, APT 14, ASPEN VLGE CONDO. 7.4468 PER CENT INT. 7794-0609 8935-8420 8989-1382	SMITH, JOHN R &	2167 E CLAYBOURNE AVE	\$1,839.59
16271270010000	COM 1561 FT E & 6.8 RDS N FR NW COR SEC 27 T 1S R 1E SL MER E 84 FT S 259.5 FT TO N LINE OF CLAYBOURNE AVE W 84 FT N 259.5 FT TO BEG 0.5 AC	ANDERSON, DOROTHY	2175 E CLAYBOURNE AVE	\$1,906.59
16271270020000	BEG 1645 FT E & 6.8 RDS N FR NW COR SEC 27 T 1S R 1E SL MER E 84 FT S 259.7 FT TO N LINE OF CLAYBOURNE AVE W 84 FT N 259.7 FT TO BEG 0.5 AC	GROVES, ARDELLA L & TAMARA K	2185 E CLAYBOURNE AVE	\$1,775.19
16271270030000	COM 78.5 RDS E & 6.8 RDS N & 433.75 FT E FR NW COR SEC 27 T 1S R 1E SL MER E 84 FT S 15.73 RDS W 84 FT N 15.73 RDS TO BEG. 0.5 AC. 8110-0877 8128-2965 8943-8207	POTTER, RODNEY D &	2197 E CLAYBOURNE AVE	\$2,896.11
16271270050000	COM 1813 FT E & 147.34 FT S FR NW COR SEC 27, T 1S, R 1E, S L M; E 70 FT; N 125 FT; W 70 FT; S 125 FT TO BEG. 0.2 AC 4045-0451 5985-2891	MCCLANAHAN, SHAWNA & LISA:	2207 E CLAYBOURNE AVE	\$1,565.73
16271280010000	COM 10.43 RDS S & 659 FT W FR N 1/4 COR SEC 27 T1S R1E SL MER W 63.5 FT M OR L TO VENAR CIRCLE N 61.95 FT N'LY ALG CURVE TO RIGHT 59.95 FT S 89°51'16" E 50.59 FT S 120 FT M OR L TO BEG 0.16 AC 5591-2348 5593-2420	THOMAS, T YVONNE	2219 E CLAYBOURNE AVE	\$1,701.12
16271280020000	COM 10.43 RDS S & 659 FT W FR N 1/4 COR OF SEC 27 T 1S R SL MER N 120 FT M OR L E 84 FT S 120 FT M OR L W 84 FT TO BEG 0.23 AC	WITHERS, MAX C & MARGENE C:	2241 E CLAYBOURNE AVE	\$1,787.93
16271280030000	COM 8.93 RDS S & 575 FT W FR N 1/4 COR SEC 27 T 1S R 1E SL MER E 77 FT N 199.55 FT W 77 FT S 199.55 FT TO BEG 0.35 AC 7010-1922 7838-2717, 2718 7838-2719	PAULSON, TERI L	2245 E CLAYBOURNE AVE	\$1,950.39
16271280040000	COM 8.93 RDS S & 421 FT W FR N 1/4 COR SEC 27 T 1S R 1E SL MER W 77 FT N 15.73 RDS E 77 FT S 15.73 RDS TO BEG 0.46 AC 5983-2493 8188-1712 7687-1297 8656-7745	MCALLISTER, CHARLES J &	2251 E CLAYBOURNE AVE	\$1,797.88
16271280050000	COM W 6.5 FT & S 0°06' E 149.78 FT & N 89°48' W 414.76 FT & N 60 FT FR N 1/4 COR SEC 27 T 1S R 1E SL MER N 156 FT S 44°44'20" E 140.441 FT S 75° E 50 FT S 43.301 FT W 147.15 FT TO BEG 0.29 AC 5388-0245 5538-0811 5556-0524 5714-1910 6978-2334 7616-1000 8460-4598 8729-8446	PAULSON, KERRIN &	2768 S CLAYBOURNE CIR	\$1,726.21
16271280060000	BEG 6.5 FT W & S 0°06' E 149.78 FT & N 89°48' W 414.76 FT FR N 1/4 COR SEC 27, T 1S, R 1E, S L M; N 60 FT; E 147.15 FT; S 60.51 FT; N 89°48' W 147.15 FT TO BEG. 0.2 AC. 3755-359 5234-0508 5415-1018, 5461-1472, 1474 5461-1478 5732-1705	RUSSO, VIRGINIA A	2774 S CLAYBOURNE CIR	\$1,713.07
16271290010000	BEG 6.5 FT W & S 0°06' E 149.78 FT & N 89°48' W 120.002 FT & N 0°06' W 61.03 FT FR N 1/4 COR SEC 27 T 1S R 1E SL MER N 0°06' W 133.55 FT S 89°59'06" W 22.375 FT S 44°45'42" W 108.866 FT S 75° W 50 FT S 43.301 FT E 147.5 FT TO BEG 0.28 AC 4603-1482 5779-0214 5970-0614	KASTELER, DAVID R &	2767 S CLAYBOURNE CIR	\$1,759.26
16271290020000	BEG 73.39 FT W FR N 1/4 COR SEC 27, T 1S, R 1E, S L M; N 0° 18'31" E 45.22 FT; W 52.96 FT; S 0°06' E 130 FT; N 37°30' 21" E 81.94 FT; N 7°33'12" E 19.95 FT TO BEG 0.115 AC 4637-1289 5091-0691 6199-0860 6726-2334 2336	TROUSE, NANCY M	2760 S 2300 E	\$1,654.53
16271290030000	COM 6.5 FT W & S 0°06' E 149.78 FT & N 89°48' W 120.002 FT FR N 1/4 COR SEC 27 T 1S R 1E SL MER N 0°06' W 61.03 FT W 147.5 FT S 60.514 FT S 89°48' E ALG 2780 SOUTH STREET 147.607 FT TO BEG 0.2 AC 7298-0395	KIRKHAM, ADAM	2775 S CLAYBOURNE CIR	\$1,721.43
16271300010000	COM 78.5 RDS E & 11.93 RDS S FR NW COR SEC 27 T 1S R 1E MER E 145 FT S 100 FT W 145 FT N 100 FT TO BEG 0.33 AC 7976-0095 8477-8385	GARCIA, MICHAEL & ALICE; JT	2785 S CONNOR ST	\$1,859.60
16271300020000	COM 78.5 RDS E & 296.845 FT S FR NW COR SEC 27 T 1S R 1E SL MER S 72.66 FT E 145 FT N 72.66 FT W 145 FT TO BEG 0.24 AC 7850-0447 8308-7611 8685-2245 9223-2232	BURDETT, WILMA S &	2803 S CONNOR ST	\$1,712.27
16271300030000	BEG 78.5 RDS E & 369.5 FT S FR NW COR SEC 27 T 1S R 1E SL MER S 92.5 FT E 10 RDS N 92.5 FT W 10 RDS TO BEG 0.35 AC. 5093-1254 1253 8621-3608 8621-3622	MATONIS-AYERS, SUSAN	2809 S CONNOR ST	\$1,769.61
16271300040000	COM 462 FT S & 1164 FT W FR N 1/4 COR SEC 27 T 1S R 1E SL MER S 50 FT W 93 FT S 15 FT W 96 FT M OR L TO E LINE OF CONNOR ST N 65 FT E 189 FT M OR L TO BEG 0.23 AC 5435- 0014 7581-0194 7885-1918	COLLINS, JOHN T	2823 S CONNOR ST	\$1,738.55
16271300050000	COM 602 FT S & 1257 FT W FR N 1/4 COR SEC 27 T 1S R 1E SL MER W 96 FT M OR L N 75 FT E 96 FT M OR L S 75 FT TO BEG 0.16 AC 5361-1139 5361-1141 5515-1327 6374-1163 6512-0840 7388-1752 THRU 1760 7388-1762 7821-2885	WALKER, ALYSSA A &	2825 S CONNOR ST	\$1,723.42
16271300060000	COM 1440.25 FT E & 11.93 RDS S FR NW COR SEC 27 T 1S R 1E SL MER E 93 FT S 103.65 FT W 2 FT S 161.5 FT W 71 FT N 92.5 FT W 20 FT N 172.66 FT TO BEG 0.52 AC 5377-0555 5673-0181	HENDRIX, KENT A & SUZANNA B;	2180 E CLAYBOURNE AVE	\$2,584.72

16271300070000	5683-0424 6646-1030 8302-3166 BEG 1533.25 FT E & 11.93 RDS S FR NW COR SEC 27 T 1S R 1E SL MER E 174.5 FT S 265.15 FT W 176.5 FT N 161.15 FT E 2 FT N 103.65 FT TO BEG 1.07 AC 5237-1362 7258-1575	BLACK, DURANT C & THELMA E E;	2198 E CLAYBOURNE AVE	\$2,033.73
16271300080000	COM 103.5 RD E & 11.93 RD S FR NW COR SEC 27 T 1S R 1E SL MER E 5 RD S 16.07 RD W 5 RD N 16.07 RD TO BEG 0.5 AC 6464-1626 6669-1592 6669-1594 6900-0079	STOKER, WARREN L & ROBERTA J;	2200 E CLAYBOURNE AVE	\$1,910.18
16271300170000	BEG 2173.75 FT E & 11.93 RDS S FR NW COR SEC 27 T 1S R 1E SL MER E 56 FT S 265.155 FT W 56 FT N 265.155 FT TO BEG 0.34 AC	FORSTER, ROSE M	2254 E CLAYBOURNE AVE	\$1,759.66
16271300180000	BEG 2229.75 FT E & 11.93 RDS S FR NW COR SEC 27 T 1S R 1E SL MER S 130 FT E 54 FT N 130 FT W 54 FT TO BEG 0.17 AC 4990-0420 5542-1549 5986-1702 6721-0878 7543-2290 8309-1801	MOTLEY, MARY L	2258 E CLAYBOURNE AVE	\$1,752.89
16271300210000	COM ON S LINE OF 2780 S ST W 6.5 FT & S 0°06' E 199.28 FT & N 89°48' W 185 FT FR N 1/4 COR SEC 27 T 1S R 1E SL MER S 0°06' E 236.151 FT W 40.26 FT N 6°08' W 237.73 FT M OR L TO SD STREET S 89°48' E 65.247 FT TO BEG 0.29 AC 6131-2550 6755-1078	ALLEN, WILLIAM B & PAULA E;	2276 E CLAYBOURNE AVE	\$982.37
16271300230000	BEG 2229.75 FT E & 326.845 FT S FR NW COR OF SEC 27, T 1S, R 1E, S L M: S 135.155 FT; E 75 FT; N 135.155 FT; W 75 FT TO BEG. 0.23 AC. 3852-503 5240-1202 5426-2437 6475-2460	SEFANDONAKIS, JIM G &	2818 S 2300 E	\$1,791.11
16271300240000	COM 2304.75 FT E & 326.845 FT S FR NW COR OF SEC 27, T 1S, R 1E, S L M: E 71.48 FT; S 21°59'10" E 114.38 FT; E 231.0 FT S 27.23 FT; W 345.31 FT; N 135.155 FT TO BEG. 0.44 AC 3852-0503 5426-2450 6517-2357 6517-2359 9079-8313	MALLONEE, GREGORY L &	2816 S 2300 E	\$1,767.62
16271300250000	COM 602 FT S & 1164 FT W FR NE COR OF NW 1/4 SEC 27 T 1S 1E SL MER W 93 FT M OR L N 90 FT E 93 FT M OR L S 90 FT TO BEG 0.19 AC	LECKIE, LEONARD J &	2157 E ATKIN AVE	\$1,727.00
16271300270000	BEG S 0°06' E 602 FT & W 949 FT FR NE COR OF NW 1/4 SEC 27, T 1S, R 1E, S L M: W 80 FT; N 140 FT; E 80 FT; S 140 FT TO BEG. 0.26 AC. 4431-601, 4882-1298 5202-0454 5313-0996 5501-2092 5534-2883 5540-0329 5889-2370 5982-1596 6149-1670	DAVIS, LISA L & PHILLIP J;	2189 E ATKIN AVE	\$1,859.60
16271300280000	7407-1308 8923-0130 COM 602 FT S & 879 FT W FR N 1/4 COR SEC 27 T 1S R 1E SL MER	BARNHISEL, RANDY & MELISSA; JT	2193 E ATKIN AVE	\$1,738.15
16271300290000	W 70 FT N 140 FT E 70 FT S 140 FT TO BEG 0.22 AC 7154-2519 COM 462 FT S & 811.5 FT W FR N 1/4 COR OF SEC 27 T 1S R 1E SL M: S 140 FT; W 67.5 FT; N 140 FT; E 67.5 FT TO BEG 0.21 AC 8366-8365 8407-7544 8410-7004 8954-4572 8997-2995 9018-1893	SMITH, STEWART B &	2201 E ATKIN AVE	\$1,681.61
16271300300000	COM 462 FT S & 744 FT W FR N 1/4 COR SEC 27 T 1S R 1E SL MER	BAXTER, IOLA; TR	2209 E ATKIN AVE	\$1,715.85
16271300310000	S 140 FT W 67.5 FT N 140 FT E 67.5 FT TO BEG 0.21 AC COM 462 FT S & 676.5 FT W FR N 1/4 COR OF SEC 27 T 1S R 1E SL M: S 140 FT; W 67.5 FT; N 140 FT; E 67.5 FT TO BEG 0.21 AC 8341-4792 8427-2646	MCGINNIS, PAGE C & SARAH A;	2215 E ATKIN AVE	\$1,742.53
16271300320000	COM 462 FT S & 609 FT W FR N 1/4 COR OF SEC 27 T 1S R 1E SL MER W 67.5 FT S 140 FT E 67.5 FT N 140 FT TO BEG 0.21 AC 5475-0783 6077-0668 6249-2519 6432-1431 6433-1432	STAGNARO-SUGERMAN, KAREN M &	2219 E ATKIN AVE	\$1,741.74
16271300330000	BEG 462 FT S & 549 FT W OF NE COR OF NW 1/4 OF SEC 27, T 1S, R 1E, S L M: S 140 FT; W 62.25 FT; N 140 FT; E 62.25 FT TO BEG. 0.2 AC, M OR L 4492-0482 5847-1964 6151-1251 6151-1252	CALKINS, DONNA L; TR	2231 E ATKIN AVE	\$1,988.62
16271300340000	6277-2506 COM 462 FT S & 461.25 FT W OF THE NE COR OF THE NW 1/4 OF SEC 27, T 1S, R 1E, S L M: S 140 FT; W 87.75 FT; N 140 FT; E 87.75 FT TO BEG. 0.28 AC, M OR L 4492-0482	WHITMORE, ROBERT S &	2239 E ATKIN AVE	\$1,780.36
16271300350000	BEG 462 FT S & 409 FT W OF NE COR OF NW 1/4 SEC 27, T 1S, R 1E, S L M: S 140 FT; W 50 FT; N 140 FT; E 50 FT TO BEG. 0.16 AC. 4060-35,38,39, 4776-594 4916-0148 5445-0283 5807-2117	RICHARDSON, LESLIE &	2247 E ATKIN AVE	\$1,550.20
16271300360000	6066-0965 6142-0915 7224-0135,0138 7567-1097 8273-4619 8440-3496 8561-1021 8667-4445 8768-8874 8821-6756	HALLS, NATHAN &	2261 E ATKIN AVE	\$1,718.64
16271300370000	BEG 462 FT S & 339 FT W FR N 1/4 COR SEC 27 T 1S R 1E SL MER S 140 FT W 70 FT N 140 FT E 70 FT TO BEG 0.22 AC 5303-0114 9102-5199 9102-5201	CASTANEDA, JESUS A	2269 E ATKIN AVE	\$1,701.92
16271300380000	COM 462 FT S & 274 FT W FR NE COR OF NW 1/4 OF SEC 27, T 1S, R 1E, S L M: S 140 FT; W 65 FT; N 140 FT; E 65 FT TO BEG 0.20 AC 3912-0466 6270-1279 6283-1964 6479-1545	RICE, PAUL D	2275-81 E ATKIN AVE	\$2,084.98
16271300390000	COM 532 FT S & 134 FT W FR NE COR OF NW 1/4 SEC 27 T 1S R 1E SL MER W 140 FT S 70 FT E 140 FT N 70 FT TO BEG 0.22 AC 5561-1665	BOND, FRANCIS E JR &	2784 S 2300 E	\$1,713.47
16271300400000	COM 6.5 FT W & S 0°06' E 199.28 FT FR N 1/4 COR SEC 27 T 1S R 1E SL MER S 0°06' E 79.495 FT W 120 FT N 0°06' W 79.914 FT TO 2780 SOUTH STREET S 89°48' E ALG STREET 120 FT TO BEG. LESS STREET. 0.21 AC, M OR L 4415-0446 6669-1580	SCHERZER, LUCIE M &	2792 S 2300 E	\$1,709.48
16271300420000	COM 6.5 FT W & 278.775 FT S FR N 1/4 COR SEC 27 T 1S R 1E SL MER S 78 FT W 120 FT N 78 FT E 120 FT TO BEG 0.21 AC 5582-2055 6921-1911 9063-3035	CAMPOS, RAYMOND M	2820 S 2300 E	\$1,620.69
16271300440000	COM 462 FT S & 3 FT W FR N 1/4 COR SEC 27 T 1S R 1E SL MER S 70 FT W 271 FT N 70 FT E 271 FT TO BEG 0.43 AC 5440-0512 5828-1906 6117-2123 6251-0496 6272-1844 8745-2444	MANGO, TAREK	2830 S 2300 E	\$1,736.96

	1E, S L M, W 131 FT; S 67 FT; E 131 FT; N 67 FT TO BEG. 0.20 AC. 3852-0328,0329 5072-0313 5292-0152 5825-1782 8003-0902		
16271300460000	8491-9030 BEG W 6.5 FT & S 356.775 FT FR NE COR OF NW 1/4 OF SEC 27, T 1S, R 1E, S L M; S 0°06' E 75 FT; W 86.67 FT; N 0°06' W 75 FT; E 86.67 FT TO BEG. 0.15 AC M OR L, 5135-0852 6185-1975 6398-2620 6861-1336 8018-2351	VAZQUEZ, ADANPOL G &	2800 S 2300 E \$1,651.35
16271300470000	BEG 108.5 RDS E & 10.43 RDS S M OR L & E 64 FT FR NW COR OF SEC 27, T 1S, R 1E, S L M; S 156 FT; E 60 FT; N 156 FT; W 60 FT TO BEG. LESS STREET. 0.21 AC M OR L 5242-0651 5441-1493	MERRELL, A KENT &	2220 E CLAYBOURNE AVE \$2,079.12
16271300520000	BEG 462 FT S & 1096.5 FT W FR NE COR OF NW 1/4 OF SEC 27, T 1S, R 1E, S L M; S 140 FT; W 67.5 FT; N 140 FT; E 67.5 FT TO BEG. 0.22 AC M OR L, 5614-2599	HOLMBERG, ROBERT L	2159 E ATKIN AVE \$1,696.96
16271300530000	BEG 462 FT S & 1029 FT W FR NE COR OF SEC 27, T 1S, R 1E, S L M; S 140 FT; W 67.5 FT; N 140 FT; E 67.5 FT TO BEG. 0.22 AC M OR L, 5614-2599 6804-1048 5958-1788	HETHERINGTON, MARGARET O;	2165 E ATKIN AVE \$1,723.02
16271300540000	BEG 307.776 FT S & 125.916 FT W FR NE COR OF NW 1/4 OF SEC 27, T 1S, R 1E, S L M; W 65 FT; N 0°06' W 109.141 FT M OR L; E 65.001 FT; S 0°06' E 108.496 FT M OR L TO BEG. 0.16 AC 5486-2309, 5474-366, 5487-2884 5998-1872 7047-2433 7259-1241	MOLINE, JEFFREY K & SUZI; JT	2282 E CLAYBOURNE AVE \$1,717.85
16271300550000	7266-2005 BEG S 307.776 FT & W 125.916 FT FR NE COR OF NW 1/4 OF SEC 27, T 1S, R 1E, S L M; S 0°06' E 127 FT; W 65 FT; N 0°06' W 127 FT; E 65 FT TO BEG. 0.19 AC 5474-366, 5486-2309, 5487-2884 5998-1872 9083-5273	CORBAN CONSTRUCTION INC	2814 S 2300 E \$1,147.44
16271300560000	BEG 11.93 RDS S & 662.72 FT W & N 89°51'16" W 65.1 FT FR NE COR OF NW 1/4 SEC 27, T 1S, R 1E, SLM; S 146 FT; E 90 FT; N 145.83 FT; W 24.9 FT; N 89°51'16" W 65.1 FT TO BE. 0.3 AC 6267-2754	HUBER, PETER J	2224 E CLAYBOURNE AVE \$2,390.00
16271300580000	8516-8662 9115-2468 BEG E 1790.25 FT & S 172.095 FT FR NW COR OF SEC 27, T 1S, R 1E, SLM; S 289.9 FT; E 132 FT; N 118.905 FT; N 89°39'34" W 79 FT; NE'LY ALG CURVE TO R 36.13 FT; N 0°20'26" E 148 T; W 30 FT; TO BEG LESS STREET. 0.47 AC M OR L, 5242-651 5278-382 5409-988, 990 5408-1420 6295-419 6491-229 6497-1742 8536-1678 8536-1701 8634-5613 9093-6047	ANASTASIOU, ANASTASIOS; TR ET	2212-16 E CLAYBOURNE AVI \$1,886.68
16271300610000	BEG W 6.5 FT & S 0°06' E 199.28 FT & N 89°48' W 316.25 FT FR N 1/4 COR SEC 27, T 1S, R 1E, SLM; S 0°05'33" E 23.48 FT; S 23°15'30" E 21.19 FT; S 36°19'58" E 33.41 FT; S 22°10'57" E 64.79 FT M OR L; W 93.19 FT; N 130 FT; S 89°48' E 40.53 FT M OR L TO BEG. 0.19 AC M OR L, 5816-2722 7453-0512 8489-8744	MUIR, BRANDON &	2266 E CLAYBOURNE AVE \$1,748.11
16271300620000	8489-8757 8537-5743 8883-1797 8976-0227 BEG W 6.5 FT & S 0°06' E 199.28 FT & N 89°48' W 316.25 FT FR N 1/4 COR SEC 27, T 1S, R 1E, SLM; S 0°05'33" E 23.48 FT; S 23°15'30" E 21.19 FT; S 36°19'58" E 33.41 FT; S 22°10'57" E 100.11 FT; N 162.56 FT; W 66 FT TO BEG. 0.13 AC M OR L, 7355-2038 7453-0512 7646-0283	KOPYTKOVSKIY, LEONID &	2270 E CLAYBOURNE AVE \$1,990.21
16271300640000	LOT 8, CLAYBOURNE COTTAGES PUD.	COLLINS, SIERRA	2228 E DARD PL \$982.37
16271300650000	LOT 7, CLAYBOURNE COTTAGES PUD. 8705-6719 8990-6250	STRINGHAM, DAVID R &	2232 E DARD PL \$982.37
16271300660000	LOT 6, CLAYBOURNE COTTAGES PUD.	SMITH, TRACY D; TR ET AL	2236 E DARD PL \$882.37
16271300670000	LOT 1, CLAYBOURNE COTTAGES PUD.	JONES, TODD M	2785 S DARD HILLS CT \$982.37
16271300680000	LOT 2, CLAYBOURNE COTTAGES PUD. 8623-7803	CURTIN, PATRICK J; TR	2791 S DARD HILLS CT \$982.37
16271300690000	LOT 3, CLAYBOURNE COTTAGES PUD.	MILLER, BLAKE W	2797 S DARD HILLS CT \$982.37
16271300700000	LOT 4, CLAYBOURNE COTTAGES PUD. 8700-2760	BELGIQUE, JON R	2807 S DARD HILLS CT \$982.37
16271300710000	LOT 5, CLAYBOURNE COTTAGES PUD. 8722-3858	BARTHOLOMEW, DENNIS G &	2813 S DARD HILLS CT \$882.37
16271310010000	COM 652 FT S & 1219 FT W FR N 1/4 COR SEC 27, T 1S, R 1E, S L M; W 126.75 FT; S 90 FT; E 126.75 FT; N 90 FT TO BEG. 0.26 AC. 4421-830 4421-0831	CHRISTIANSEN, SHAREN	2849 S CONNOR ST \$1,717.85
16271310020000	COM 742 FT S & 1345.75 FT W FR N 1/4 COR SEC 27 T 1S R 1E SL MER S 65 FT E 112.16 FT N 15 FT E 14.59 FT N 50 FT W 126.75 FT TO BEG 0.15 AC 5444-2587 5528-2340 5887-0903 5909-2221	PUNGOR, ANDRAS	2855 S CONNOR ST \$1,701.52
16271310030000	6517-0662 COM 652 FT S & 1157 FT W FR NE COR OF NW 1/4 SEC 27, T 1S, R 1E, S L M; W 62 FT; S 140 FT; E 62 FT; N 140 FT TO BEG 0.20 AC 4535-0364 6608-2314 7096-0579 7803-1536 7931-2825 7931-2838 9134-8373	DIXON REAL AG PROPERTIES LLC	2160 E ATKIN AVE \$1,681.61
16271310040000	COM 652 FT S & 1157 FT W FR NE COR OF NW 1/4 OF SEC 27, T 1S, R 1E, S L M; E 65 FT; S 140 FT; W 65 FT; N 140 FT TO BEG. 0.21 AC	BURT, GLENN W & ESTHER C	2168 E ATKIN AVE \$1,727.00
16271310050000	COM 652 FT S & 1029 FT W FR N 1/4 COR SEC 27 T 1S R 1E SL MER W 63 FT S 140 FT E 63 FT N 140 FT TO BEG 0.2 AC 5824-0003 6083-1414 6083-1414 6757-0259 7131-2659 8208-1597	OSTRANDER, KEN &	2176 E ATKIN AVE \$1,806.25
16271310060000	8453-3950 3957 BEG S 0°06' E 652 FT & W 949 FT FR THE NE COR OF THE NW 1/4 OF SEC 27, T 1S, R 1E, S L M; W 80 FT; S 140 FT; E 80 FT; N 140 FT TO BEG. 0.26 AC. 3861-407 4710-1279 5379-0633 8183-2134	BRATTOS, LEIF E &	2186 E ATKIN AVE \$1,760.85
16271310070000	BEG 652 FT S & 884 FT W FR N 1/4 COR SEC 27 T 1S R 1E SL MER W 65 FT S 140 FT E 65 FT N 140 FT TO BEG 0.2 AC	MCCARDLE, JACK W & RUTH C;	2198 E ATKIN AVE \$1,711.47

16271310080000	COM 652 FT S & 814 FT W FR N 1/4 COR SEC 27 T 1S R 1E SL MER W 70 FT S 140 FT E 70 FT N 140 FT TO BEG 0.23 AC . 6065-2352 6237-1576 6670-0547 8514-2005 8517-1663	ROSE, JASON &	2202 E ATKIN AVE	\$2,028.44
16271310090000	BEG 652 FT S & 749 FT W FR N 1/4 COR SEC 27, T 1S, R 1E, S L M; W 65 FT; S 140 FT; E 65 FT; N 140 FT TO BEG. 0.21 AC 4640-1036 4711-437,438 6086-2010 6312-1550, 5911-1034 6339-0154 6677-0643	ROUGELOT, ROGER B &	2208 E ATKIN AVE	\$1,711.08
16271310100000	BEG 652 FT S & 679 FT W FR N 1/4 COR SEC 27 T 1S R 1E SL MER W 70 FT S 140 FT E 70 FT N 140 FT TO BEG 0.22 AC 4665-0193 6108-0285 6135-0858 6510-0718 6621-0738 8055-2727 8057-2792	GRIM, SCOTT B; TR	2216 E ATKIN AVE	\$1,823.77
16271310110000	8745-5897 8821-7036 BEG 652 FT S & 613 FT W OF NE COR OF NW 1/4 SEC 27, T 1S, R 1E, S L M; S 140 FT; W 66 FT; N 140 FT; E 66 FT TO BEG. 0.21 AC. 4437-535 4970-0231 5857-0237 7200-2207 7810-2051 8630-3034 8631-7683	BOREGINO, DANIEL	2224 E ATKIN AVE	\$1,740.15
16271310120000	BEG 652 FT S & 547 FT W OF NE COR OF NW 1/4 SEC 27, T 1S, R 1E, S L M; S 140 FT; W 66 FT; N 140 FT; E 66 FT TO BEG 0.21 AC. 4413-455 4598-0537. 5331-260 5331-0264 5892-1273 6860-2676	FERGUSON, DYLAN R &	2236 E ATKIN AVE	\$1,654.53
16271310130000	COM 652 FT S & 487 FT W FR NE COR OF NW 1/4 SEC 27 T 1S R 1E SL MER W 60 FT S 140 FT E 60 FT N 140 FT TO BEG 0.19 AC 6334-0402 6730-0819 6912-2515	BLAND, ROBERT L &	2238 E ATKIN AVE	\$1,750.90
16271310140000	COM 652 FT S & 409 FT W FR NE COR OF NW 1/4 SEC 27 T 1S R 1E SL MER W 78 FT S 140 FT E 78 FT N 140 FT TO BEG 0.25 AC 4470-1267 5399-0133 5833-1495,1496,1497 5853-0379 8334-3120	KNIGHT, KENNETH M &	2246 E ATKIN AVE	\$1,646.57
16271310150000	COM 652 FT S & 341.5 FT W FR N 1/4 COR SEC 27 T 1S R 1E SL MER W 67.5 FT S 140 FT E 67.5 FT N 140 FT TO BEG 0.22 AC 6234-1334,1336 8953-95	BARTON, JOSEPH A	2260 E ATKIN AVE	\$1,394.51
16271310160000	COM 652 FT S & 274 FT W FR N 1/4 COR SEC 27 T 1S R 1E SL MER W 67.5 FT S 140 FT E 67.5 FT N 140 FT TO BEG 0.22 AC	HAMMER, ALVHILD &	2266 E ATKIN AVE	\$1,633.03
16271310170000	COM 652 FT S & 209 FT W FR N 1/4 COR SEC 27 T 1S R 1E SL MER W 65 FT S 140 FT E 65 FT N 140 FT TO BEG 0.2 AC 7695-2114	RYNBRANDT, KEITH J	2272 E ATKIN AVE	\$1,678.42
16271310180000	COM 652 FT S & 144 FT W FR N 1/4 COR SEC 27 T 1S R 1E SL MER W 65 FT S 140 FT E 65 FT N 140 FT TO BEG 0.2 AC 6820-1029 7766-1863,1867 8339-3121	VIANES, HELEN B	2278 E ATKIN AVE	\$1,729.39
16271310190000	S 115 FT OF LOT 24 BENDAMERE HEIGHTS 7822-2206	BOND INVESTMENTS, LLC	2159 E BENDEMERE CIR	\$2,022.47
16271310210000	LOT 22 & E 41 FT OF LOT 23 BENDAMERE HEIGHTS. 5165-644 5264-0175 6130-1735 6310-1905 6621-0739 8252-8343 8254-6915	BRIMLEY, JAMES C	2165 E BENDEMERE CIR	\$2,147.90
16271310220000	W 66.5 FT OF LOT 21 BENDAMERE HEIGHTS	DEHAAN, WILFORD H. & JENNIE R.	2177 E BENDEMERE CIR	\$1,697.54
16271310230000	W 61.94 FT OF LOT 1 & E 7.5 FT OF LOT 21 BENDAMERE HEIGHTS	BURTON, ROBERT C. & TOSHIKO	2185 E BENDEMERE CIR	\$1,774.79
16271310240000	E 8 FT OF LOT 1 & W 61.42 FT OF LOT 2 BENDAMERE HEIGHTS	HARMON, LARRY R &	2193 E BENDEMERE CIR	\$1,765.63
16271310250000	ALL LOT 3, & THE E 6 FT OF LOT 2, BENDAMERE HEIGHTS SUB.	HOWLETT, ANDREW W &	2199 E BENDEMERE CIR	\$1,808.64
16271310260000	5099-1220 5481-2191 5824-1735 LOT 4 & W 8 FT OF LOT 5 BENDAMERE HEIGHTS	MOELLER, JENEANE C; TR	2211 E BENDEMERE CIR	\$1,753.68
16271310270000	E 62 FT OF LOT 5 & W 7 FT OF LOT 6 BENDAMERE HEIGHTS 5062-0125,0127 7102-2266	CANFIELD, THOMAS C &	2217 E BENDEMERE CIR	\$1,783.95
16271310280000	E 63 FT OF LOT 6 BENDAMERE HEIGHTS	PRESLAR, MORRIS E &	2225 E BENDEMERE CIR	\$1,679.62
16271310290000	LOT 7 BENDAMERE HEIGHTS 6359-1316 7697-1718	MCMURRAY, MACOY A &	2235 E BENDEMERE CIR	\$1,936.06
16271310300000	LOT 8, & THE W 11 FT OF LOT 9, BENDAMERE HEIGHTS. 4560-731. 732 5235-1421 5794-2652 6167-0069	LIPS, ELLIOTT W &	2241 E BENDEMERE CIR	\$2,133.56
16271310320000	LOT 10 BENDAMERE HEIGHTS EXCEPTING THE S 10 FT THEREOF 5923-2655	EVANS, RAY V (TR)	2265 E BENDEMERE CIR	\$2,315.54
16271310330000	BEG 652 FT S & 3 FT W FR N 1/4 COR SEC 27 T 1S R 1E SL MER S 70 FT W 141 FT N 70 FT E 141 FT TO BEG 0.23 AC 4741-1105 5483-0002 6243-0976 6269-1227 6269-1229 6986-1712 7109-2483	CHILDRESS, RHONDA L	2840 S 2300 E	\$1,712.67
16271310340000	7770-0104 8533-6398 BEG 722 FT S & 3 FT M OR L W FR NE COR OF NW 1/4 SEC 27, T 1S, R 1E, S L M; S 70 FT; W 141 FT; N 70 FT; E 141 FT TO BEG. 0.23 AC 4659-0082 6010-0353	ISON, STEPHEN W & BABS W	2842 S 2300 E	\$1,671.65
16271310350000	COM 792 FT S FR N 1/4 COR SEC 27 T 1S R 1E SL MER S 90 FT 320 FT N 90 FT E 320 FT TO BEG 0.66 AC. 2282-411. 479-22 . 7783-2294	2864 S 2300 E, LLC	2864 S 2300 E	\$2,372.48
16271310360000	COM 882 FT S FR N 1/4 COR SEC 27 T 1S R 1E SL MER S 65 FT 320 FT N 65 FT E 320 FT TO BEG 0.48 AC	FEURER, ARTHUR &	2872 S 2300 E	\$2,181.35
16271320010000	BEG S 0°04' E 344.75 FT & S 89°52' E 24.75 FT & S 0°13'27" E 792 FT & N 89°52' W 1359.98 FT & S 0°04' E 180 FT FR NE COR OF NW 1/4 SEC 27, T 1S, R 1E, S L M; S 0°04' E 58.7 FT; S 89°52' E 155 FT; N 0°04' W 58.7 FT; N 89°52' W 155 FT TO BEG 0.21 AC M OR L. 4534-1197 6119-2918	THOMAS, KENT E; TR	2148 E BENDEMERE CIR	\$1,697.94
16271320020000	COM 1033.12 FT S & 1344.75 FT W FR N 1/4 COR SEC 27 T 1S R 1E SL MER S 120.56 FT S 89°15' E 160.69 FT N 120.56 FT W 160.69 FT TO BEG 0.44 AC	ANDERSON, EUDEAN D.	2901 S CONNOR ST	\$1,977.87
16271320030000	COM 17.72 CHS S & N 89°15' W 1109.8 FT FR NE COR OF NW 1/4 SEC 27 T 1S R 1E SL MER N 89°15' W 230 FT TO E LINE OF CONNOR ST S 0°19' E 83.985 FT S 89°15' E 230 FT N 83.985 FT TO BEG. 0.44 AC. 6113-1685 8351-3983 8351-3986 8419-1059	COWLEY, COLLIN G &	2905 S CONNOR ST	\$3,828.30
16271320040000	BEG S 17.72 CHS & N 89°15' W 59.95 RDS & S 5.09 RDS & S 89°15' W 175.31 FT FR NE COR OF NW 1/4 SEC 27, T 1S, R 1E, S L M; N 89°15' W 175.315 FT; S 0°19' E 5.08 RDS; S 89°15' E 173.315 FT M OR L; N 5.08 RDS TO BEG. 0.39 AC 4173-0364 5963-1604 6888-889 6888-0890 8896-4555	STEVENS, MICHELLE	2919 S CONNOR ST	\$1,792.31
16271320050000	COM 17.72 CH S & N 89°15' W 59.95 RD & S 10.17 RD & N 89°15' W 10.625 RD FR NE COR OF NW 1/4 OF SEC 27 T 1S R 1E SL MER N	JENSEN, GEORGE E & JONNA K	2925 S CONNOR ST	\$1,897.04

16271320060000	89°15' W 10.625 RD S 0°19' E 7.53 RD S 89° 15' E 10.625 RD TO A PT DUE S FR BEG N 7.53 RD TO BEG LESS ST 0.41 AC COM 969.21 FT S & 1193.63 FT W FR N 1/4 COR SEC 27 T1S R1E THOMAS, KENT E; TR	2178 E BENDEMERE CIR	\$1,868.36
16271320080000	LOT 20 BENDAMERE HEIGHTS EXCEPT W 7.58 FT OF N 60 FT & COM BRATTOS, LEIF &	2186 E BENDEMERE CIR	\$1,582.06
16271320090000	AT SW COR SD LOT 20 W 2 FT N 124.2 FT E 2 FT S 124.2 FT TO BEG. 6240-2011 6994-2161 8468-1826		
16271320110000	LOT 19 BENDAMERE HEIGHTS PULOS, GEORGE L & FAYE F;	2194 E BENDEMERE CIR	\$1,767.62
16271320120000	LOT 2, FISHER CIRCLE . HOLLSTEIN, MILTON C; TR	2920-2922 S FISHER CIR	\$1,969.11
16271320130000	COM 1428 57 FT S & 1076.831 FT W FR N 1/4 COR SEC 27 T 1S R FREEMAN, LUCY R &	2175 E FISHER LN	\$1,776.38
16271320130000	1E SL MER N 89°15' W 87.7 FT N 183 FT S 89°15' E 87.7 FT S 183 FT TO BEG. 0.39 AC. 5672-0244		
16271320130000	COM 17.72 CHS S & N 89°15' W 59.95 RDS & 5.09 RDS S FR N 1/4 EARDLEY, JACK D; TR	2181 E FISHER LN	\$1,740.54
16271320140000	COR SEC 27 T 1S R 1E SL MER N 89°15' W 5.3125 RDS S 12.62 RDS S 89°15' E 5.3125 RDS TO BEG LESS STREET 0.37 AC 6170-1272 6185-2011		
16271320140000	LOT 1, FISHER CIRCLE 8302-4971 8643-3635 8643-3636 8682-5120 PAPANIKOLAS, JOHN G; ET AL	2191-2197 E FISHER LN	\$1,972.69
16271320150000	BEG 969.42 FT S & 1103.23 FT W FR NE COR OF NW 1/4 SEC 27, T BRATTOS, LEIF E &	2182 E BENDEMERE CIR	\$2,541.72
16271330010000	1S, R 1E, SLM; S 89°52' E 65.29 FT M OR L TO NW COR LOT 20, BENDAMERE HEIGHTS SUB; E'LY ALG CURVE TO R 7.58 FT; S 0°04' E 60 FT; S 0°19' E 122.72 FT; N 89°15' W 158.12 FT M OR L; N 0°04' W 60.99 FT; S 89°52' E 84.71 FT; N 0°04' W 120 FT TO BEG. ALSO BEG S 0°13'27" E 1165.52 FT & W 320 FT & N 89°07' W 673.49 FT FT N 1/4 COR SD SEC 27; N 89°07' W 37.57 FT; S 1.5 FT; N 89°15' W 83.055 FT; S 83.985 FT; S 89°15' E 120.625 FT; N 85.485 FT TO BEG. 0.62 AC M OR L. 4714-857 4757-860 4710-1280 6495-2501 8183-2134		
16271330010000	LOT 18 BENDAMERE HEIGHTS 6567-945 6567-0947 6772-0495, BRINTON, ERIC & AMY C; JT	2200 E BENDEMERE CIR	\$1,804.25
16271330020000	6151-1299 7461-2369 8028-2265 8635-7547		
16271330030000	LOT 17, BENDAMERE HEIGHTS 5137-0200 HARDY, VIRGINIA N; TR ET AL	2206 E BENDEMERE CIR	\$1,858.81
16271330040000	LOT 16 BENDAMERE HEIGHTS 5590-2774 5757-1283 AFFLECK, MARY J	2218 E BENDEMERE CIR	\$1,695.15
16271330040000	LOT 15 BENDAMERE HEIGHTS 7919-1501 8210-2519 8308-4349 PRESCOTT, SUSAN C; JT ET AL	2226 E BENDEMERE CIR	\$1,940.04
16271330050000	8903-9704		
16271330060000	LOT 14 BENDAMERE HEIGHTS 6338-1757 THOMAS, RONALD L &	2236 E BENDEMERE CIR	\$1,717.45
16271330070000	LOT 13 BENDAMERE HEIGHTS RASMUSSEN, ELDEN & BLANCHE;	2242 E BENDEMERE CIR	\$1,933.27
16271330080000	LOT 12 BENDAMERE HEIGHTS 4895-0344 MAUDSLEY, WELLS S & G BERTIE;	2250 E BENDEMERE CIR	\$1,747.31
16271330080000	S 10 FT OF LOT 10 & ALL LOT 11 BENDAMERE HEIGHTS 6341-2585 GRIFFITHS, ABE D &	2258 E BENDEMERE CIR	\$2,084.59
16271330090000	6433-1004 6660-0316 7588-2792		
16271330100000	LOT 3, FISHER CIRCLE 3964-0380 5762-2968 HOLLSTEIN, SHIRLEY W; TR	2916-18 S FISHER CIR	\$1,985.04
16271330100000	LOT 4 & N 10 FT OF LOT 5 FISHER CIRCLE 8302-4970 8643-3633 PAPANIKOLAS, JOHN G; ET AL	2919-21 S FISHER CIR	\$1,979.06
16271330110000	8643-3634 8657-7716		
16271330110000	LOT 5, FISHER CIRCLE, EXCEPT THE N 10 FT THEREOF 3964-0381 TEMPEST, WILLIAM H	2209 E FISHER LN	\$1,793.50
16271330120000	5762-2969 5876-1310 5876-2910 6374-2382 6979-0126 7729-0939		
16271330120000	8684-1729		
16271330150000	COM 17.72 CHS S & N 89°15' W 658.925 FT FR NE COR OF NW 1/4 SEC 27 T 1S R 1E SL MER N 89°15' W 60 FT S 290.95 FT S 89°37' E 60 FT N 290.65 FT M OR L TO BEG LESS STREET 0.36 AC MUGHAL, TARIQ M &	2219 E FISHER LN	\$1,895.84
16271330150000	COM 17.72 CHS S & N 89°15' W 346.2 FT FR N 1/4 COR SEC 27 T 1S R 1E SL MER N 89°15' W 124 FT S 263.78 FT TO STREET S 89°37' E 124 FT N 262.95 FT TO BEG 0.74 AC 7408-0830 MS2 PROPERTIES, LLC	2265 E FISHER LN	\$2,785.42
16271330160000	9053-7062 9079-8384 9151-7921		
16271330160000	BEG 17.72 CHS S & N 89°15' W 291.8 FT FR N 1/4 COR SEC 27 T 1S R 1E SL MER N 89°15' W 54.4 FT S 262.95 FT TO STREET S 89°37' E 54.4 FT N 262.54 FT TO BEG 0.36 AC 4689-738, WRIGHT, GARY B	2285 E FISHER LN	\$1,733.38
16271330180000	5145-1061 5301-1490 7020-2832 7448-2813		
16271330180000	COM 17.72 CHS S & N 89°15' W 170.8 FT FR N 1/4 COR SEC 27 T 1S R 1E SL MER N 89°15' W 56.2 FT SWLY 262.32 FT TO STREET HYTE, PETER E & HELEN; TRS	2293 E FISHER LN	\$1,738.15
16271330190000	S 89°37' E 61.2 FT N 261.69 FT TO BEG 0.35 AC		
16271330220000	COM 947 FT S FR N 1/4 COR SEC 27 T 1S R 1E SL MER S 65 FT 170 FT N 65 FT E 170 FT TO BEG 0.25 AC 8380-2222 ALLGOOD, EMILY T. LIFE ETAL	2878 S 2300 E	\$1,603.56
16271330220000	BEG 17.72 CHS S & N 89°15' W 170.6 FT FR NE COR OF NW 1/4 OF SMITH-VELASQUEZ, TIFFANY &	2896 S 2300 E	\$1,729.39
16271330230000	SEC 27, T 1S, R 1E, S L M; S 89°15' E 165 FT, M OR L; S 86.84 FT; W 165 FT, M OR L; N 86.84 FT, M OR L TO BEG. 0.32 AC, M OR L. 4855-565 4855-0566 6014-0933 6384-0906 6435-1621		
16271330230000	8578-8612 8598-4790		
16271330240000	COM 1256.36 FT S & 5.6 FT W FR N 1/4 COR SEC 27 T 1S R 1E MER S 86.83 FT W 165 FT N 86.83 FT E 165 FT TO BEG 0.32 AC ATKISSON, DAVID J	2918 S 2300 E	\$1,721.03
16271330260000	8646-1980		
16271330260000	BEG 1343.2 FT S & 5.6 FT W FR N 1/4 COR SEC 27 T 1S R 1E SL MER W 165 FT S 87.23 FT M OR L TO N LINE OF 2935 S ST E 165 FT N 86.83 FT M OR L TO BEG 0.32 AC 5220-0326 MC DONALD, STEPHEN P & NANCY N	2930 S 2300 E	\$1,756.47
16271330260000	BEG S 17.72 CHS & N 89°15' W 228.8 FT FR N 1/4 COR SEC 27, T 1S, R 1E, SLM; N 89°15' W 9.84 FT; S 0°13'15" E 14 FT; N 89°07'29" W 48.62 FT; N 0°13'15" W 14 FT; N 89°15' W 6.54 FT; S 262.54 FT TO ST; S 89°37' E 60 FT; NE'LY 262.32 FT TO BEG. 0.36 AC. 7417-1058		
16271330290000	BEG S 0°13'15" E 1169.52 FT & N 89°07'29" W 8.58 FT FR NE COR OF NW 1/4 SEC 27, T 1S, R 1E, SLM; N 89°07'29" W 140 FT; GIBSON, NORMAN W &	2894 S 2300 E	\$1,733.38

16271330310000	N 00°13'15" W 92.26 FT; S 89°07'29" E 140 FT; S 00°13'15" E 92.26 FT TO BEG. 0.3 AC M OR L. 7305-478 7314-2169. 2171, 2526 7314-2534 8265-5972 BEG S 0°13'15" E 1169.52 FT & N 89°07'29" W 236.64 FT FR NE COR OF NW 1/4 SEC 27, T 1S, R 1E, SLM; S 0°13'15" E 14 FT; N 89°07'29" W 48.62 FT; N 0°13'15" W 14 FT; N 89°07'29" W 39.46 FT; N 0°12'34" W 94.9 FT; N 89°48'45" E 88.05 FT; S 0°13'15" E 96.58 FT TO BEG. 0.21 AC M OR L. 7527-0318 8804-9045 9041-2666 9149-0098 9186-7965	CRAIG, KATHLEEN S; TR	2266 E HIDDEN ACRES CIR	\$2,337.84
16271330330000	BEG S 0°13'15" E 947 FT & S 89°46'45" W 178.58 FT & S 0°13'15" E 65 FT FR NE COR OF NW 1/4 SEC 27, T 1S, R 1E, SLM; N 89°46'45" E 170 FT TO W LINE OF STREET; S 0°13'15" E 65.26 FT; N 89°07'29" W 146.09 FT; WLY ALG A 300 FT RADIUS CURVE TO R 23.98 FT; N 00°13'15" W 61.05 FT TO BEG. 0.25 AC M OR L. 7543-2000	STONE, RYAN S	2888 S 2300 E	\$1,858.41
16271330350000	BEG S 0°13'15" E 1169.52 FT & N 89°07'29" W 148.58 FT FR NE COR OF NW 1/4 SEC 27, T 1S, R 1E, S L M; N 89°07'29" W 88.06 FT; N 0°13'15" W 96.58 FT; N 89°46'45" E 3.43 FT; ELY ALG A 300 FT RADIUS CURVE TO RIGHT 42.27 FT; ELY ALG A 300 FT RADIUS CURVE TO LEFT 36.53 FT; S 89°07'29" E 6.09 FT; S 0°13'15" E 92.26 FT TO BEG. 0.19 AC, M OR L. 7560-0509 8709-5392	ARKY, CARL & DEBORAH; JT	2276 E HIDDEN ACRES CIR	\$2,221.57
16271330360000	BEG S 0°13'15" E 947 FT & S 89°46'45" W 251.6 FT FR NE COR OF NW 1/4 OF SEC 27, T 1S, R 1E, SLM; S 0°13'15" E 121.57 FT; S 89°46'45" W 73.05 FT; N 0°12'34" W 103.57 FT; S 89°51'09" E 4.40 FT; N 00°12'34" W 18.04 FT; N 89°46'45" E 68.62 FT TO BEG. 0.2 AC. 7570-2369 8294-1044	JENSEN, TONI R & LYNN; JT	2265 E HIDDEN ACRES CIR	\$2,411.91
16271330370000	BEG S 0°13'15" E 947 FT & S 89°46'45" W 251.6 FT FR NE COR OF NW 1/4 SEC 27, T 1S, R 1E, SLM; N 89°46'45" E 73.02 FT; S 0°13'15" E 128.05 FT; WLY ALG A 300 FT RADIUS CURVE TO R 12.55 FT; WLY ALG A 300 FT RADIUS CURVE TO L 42.27 FT; S 89°48'45" W 18.43 FT; N 0°13'15" E 121.57 FT TO BEG. 0.21 AC. 7570-2369 7653-1935 8247-2537	HAYAKAWA, KAYO K. JEANNETTE M	2273 E HIDDEN ACRES CIR	\$2,215.99
16271330390000	BEG S 1430.81 FT & N 89°31'44" W 528.74 FT FR N 1/4 COR SEC 27, T 1S, R 1E, SLM; N 89°31'44" W 65 FT; N 0°13'15" W 153.85 FT; S 89°31'44" E 65 FT; S 0°13'15" E 153.85 FT TO BEG. 0.23 AC. 7572-2648 7713-791 8773-8403 8773-8404	STUBBS, JOHN C	2231 E FISHER LN	\$982.37
16271330410000	BEG S 00°13'15" E 1430.71 FT & N 89°31'44" W 469.84 FT FR N 1/4 COR SEC 27, T 1S, R 1E, SLM; N 89°31'44" W 58.60 FT; N 00°13'15" W 163 FT; S 89°31'44" E 58.60 FT; S 00°13'15" E 163 FT TO BEG. 0.22 AC.	EGAN, TROY S &	2245 E FISHER LN	\$1,604.76
16271330420000	BEG S 0°13'15" E 1430.71 FT & N 89°31'44" W 469.84 FT & N 0°13'15" W 163.00 FT FT N 1/4 COR SEC 27, T 1S, R 1E, SLM; N 89°31'44" W 58.60 FT; S 0°13'15" E 9.15 FT; N 89°31'44" W 65.00 FT; N 0°13'15" W 34.50 FT; N 89°31'44" W 65.13 FT; N 0°13'15" W 76.13 FT; S 89°15" E 188.74 FT; S 0°13'15" E 100.57 FT TO BEG. 0.413 AC. 6057-1884 6245-0316,0314 6244-0315 7468-2669 7573-1883 7904-2522 8962-4986 8976-6048 9184-521	BOLDT, RICHELLE & CORY; JT	2221 E FISHER LN	\$1,650.62
16271330430000	BEG S 0°13'15" E 1430.71 FT & N 89°31'44" W 593.44 FT FR N 1/4 COR SEC 27, T 1S, R 1E, SLM; N 89°31'44" W 65.125 FT; N 0°13'15" W 189.77 FT; S 89°31'44" E 65.13 FT; S 0°13'15" E 189.83 FT TO BEG. 0.28 AC M OR L. 6057-1884 6245-0316,0314 6244-0315 7468-2669 7573-1883 7904-2522	STOWE, CHRIS	2225 E FISHER LN	\$1,698.33
16271510010000	LOT 22 WHITE CIRCLE 0000-0000 5539-0184 8154-1945 8717-5957	KEYE, JEFFREY S &	2923 S 2000 E	\$1,715.85
16271510020000	LOT 21, WHITE CIRCLE 5000-0683	SPONBECK, ULLA M	2937 S 2000 E	\$1,687.58
16271510030000	LOT 20, WHITE CIRCLE 4673-0604	DAVIS, ANNETTE B	2943 S 2000 E	\$1,684.40
16271510040000	LOT 23, WHITE CIRCLE 4479-0955 8142-2739,2741 8142-2743	O'BRIEN, DAN T	2016 E WHITE CIR	\$1,703.91
16271510050000	LOT 24, WHITE CIRCLE 4755-0532 5400-1982	STROMNESS, JOHN R &	2024 E WHITE CIR	\$1,653.34
16271510060000	LOT 25 WHITE CIRCLE 5679-0480 5690-0485 6261-0739 6266-1713 8922-4957 8924-8926,8928	CHRISTENSEN, JEFF A &	2036 E WHITE CIR	\$1,726.21
16271510070000	LOT 26 WHITE CIRCLE 5403-1684 5600-1701 5659-2376 5973-1563 6393-1874 7747-1589	JENSEN, CHELSEA	2044 E WHITE CIR	\$1,743.33
16271510080000	LOT 30, WHITE CIRCLE SUB. 4130-0398 8379-5791 8580-7630	TAYLOR, KELLY	2019 E WHITE CIR	\$1,697.54
16271510090000	LOT 29 WHITE CIRCLE 5673-619 5673-0620 6069-0947 6699-1540	GUILLORY, MARY R	2025 E WHITE CIR	\$1,727.40
16271510100000	LOT 28 WHITE CIRCLE 4470-0068	EVANS, TERRY L	2035 E WHITE CIR	\$1,705.90
16271510110000	LOT 27 WHITE CIRCLE 8222-1209 8222-1211 8470-8245 8470-8247	CARTER, DAVID B &	2045 E WHITE CIR	\$1,727.40
16271520010000	LOT 19 WHITE CIRCLE 5718-1831 5718-1833 5948-0129 6033-894, 0892,0900 6175-0333 7387-2938 8249-3829 8401-2413 8441-3270 8751-7071	PEARCE, LEX J &	2951 S 2000 E	\$1,698.73
16271520020000	LOT 18 WHITE CIRCLE 6505-2297 6817-0689 6817-0689 7116-0912 8324-2549	GOULD, SCOTT &	2961 S 2000 E	\$1,654.53
16271520030000	COM 860.075 FT N FR W 1/4 COR SEC 27 T 1S R 1E SL MER N 47.425 FT E 216.335 FT S 47.425 FT W 216.335 FT TO BEG 0.23 AC 5612-1744 8213-106	DORNEY, MEGAN	2981 S 2000 E	\$1,723.02
16271520040000	BEG 860.075 FT N OF SW COR OF NW 1/4 OF SEC 27, T 1S, R 1E, S L M; E 216.335 FT; S 47 FT; W 216.335 FT; N 47 FT TO BEG 0.23 AC 4334-176 THRU 179, 4334-180 4883-0838 5455-0820 6240-0153 6645-2393	WELCH, NICOLE G	2983 S 2000 E	\$1,719.44
16271520050000	COM 765.225 FT N FR W 1/4 COR SEC 27 T 1S R 1E SL MER N 47.85 FT E 216.335 FT S 47.85 FT W 216.335 FT TO BEG 0.24 AC	TRIPTOW, ADELPHIA A	2985 S 2000 E	\$1,697.54
16271520060000	BEG 717.8 FT N FR W 1/4 COR SEC 27 T 1S R 1E SL MER N 47.425 FT E 216.335 FT S 47.425 FT W 216.335 FT TO BEG 0.23 AC	MURDEN, JOHN H; ET AL	2989 S 2000 E	\$1,683.20
16271520070000	LOT 17, WHITE CIRCLE SUB 4908-0658 6472-0505 7699-1759 THRU 1763 7699-1764	MADSEN, LISA A	2020 E WHITE CIR	\$1,660.51

16271520080000	LOT 16, WHITE CIRCLE SUB 4428-0826 7589-0970 7630-2500 7734-0547	LINEBAUGH, SARAH	2030 E WHITE CIR	\$1,686.39
16271520090000	LOT 15, WHITE CIRCLE SUB 4723-0762	BUSENBARK, RODGER O &	2040 E WHITE CIR	\$1,732.58
16271520100000	LOT 14, WHITE CIRCLE SUB 4987-0046	ANDERSON, KATHY G	2050 E WHITE CIR	\$1,734.17
16271520110000	LOT 13 WHITE CIRCLE 5703-2990 5703-2992 5727-1284 6189-1727	HALL, STEVEN R &	2060 E WHITE CIR	\$1,732.18
16271520130000	6189-1730 6651-2372 LOT 11 WHITE CIRCLE	GOLDHARDT, TIMOTHY P &	2947 S WHITE CIR	\$1,637.41
16271520160000	6368-1249 9130-2189 COM 717.8 FT N & 216.335 FT E FR W 1/4 COR OF SEC 27 T 1S R 1E SL MER E 91.66 FT N 189.7 FT W 91.66 FT S 189.7 FT TO BEG	GIBSON, RUSSELL L JR &	2025 E 3000 S	\$1,840.09
16271520170000	0.5 AC 5678-0507 5685-2581 COM 717.8 FT N & 307.995 FT E FR W 1/4 COR SEC 27 T 1S R 1E SL MER E 91.675 FT N 189.7 FT W 91.675 FT S 189.7 FT TO BEG	GIBSON, JUDY; ET AL	2029 E 3000 S	\$1,648.96
16271520180000	0.5 AC. 5620-2188 5625-0288 COM 717.8 FT N & 399.67 FT E FR W 1/4 COR SEC 27 T 1S R 1E SL MER E 92.71 FT N 124 FT W 8.5 FT N 65.67 FT W 84 FT S	WISDOM, MELBA K; TR	2033 E 3000 S	\$1,860.40
16271520190000	189.7 FT TO BEG 0.39 AC 7317-2323 7381-0169 7825-602 COM ON N SIDE OF 3000 S ST N 0°04'05" W 717.8 FT & 492.17 FT	SMITH, BRUCE M & HELEN H (JT)	2061 E 3000 S	\$1,685.99
16271520200000	E FR W 1/4 COR SEC 27 T 1S R 1E SL MER E 78.8 FT N 05° E 190.4 FT W 103.73 FT S 65.67 FT E 8.5 FT S 124 FT TO BEG	JENSEN, BRYANT A &	2939 S WHITE CIR	\$1,650.15
16271520210000	0.39 AC 4467-0856 LOT 10, WHITE CIRCLE. ALSO BEG AT SE COR OF LOT 10, SD SUB: N 10°31'05" W 62.03 FT; N 89°57'05" E 13 FT; S 1°34'29" W 61.02 FT TO BEG. 4985-890 5236-0386 6715-2793 6853-0583	GOLDHARDT, TIMOTHY P &	2955 S WHITE CIR	\$1,889.87
16271530020000	ALL OF LOT 12, WHITE CIRCLE SUB. EXCEPT BEG AT NE COR OF LOT 12, SD SUB; S 6°42'51" E 174.88 FT; N 89°59'25" E 11.8 FT; N 10°31'05" W 176.65 FT TO BEG. 5229-1047, 1048, 3891-41, 2765-337, 3974-489	SCHNEIDER, NOLAND H &	3000 S CONNOR ST # 7	\$982.37
16271530030000	UNIT 12, EDGEMOUNT ESTATES PHASE 2A, 2ND AMENDED 2.985% INT: 5147-1520, 6227-1723	WEST ONE TRUST COMPANY; TR	3000 S CONNOR ST # 8	\$982.37
16271530040000	UNIT 13, EDGEMOUNT ESTATES PHASE 2A, 2ND AMENDED 2.985% INT: 5185-1088 5541-0739	MOMBERGER, NANIEVE G; TRS	3000 S CONNOR ST # 9	\$982.37
16271530050000	UNIT 14, EDGEMOUNT ESTATES PHASE 2A, 2ND AMENDED 2.985% INT: 5425-1250 5447-2413 6515-0369 7157-425 7157-0426 7189-35	CULP, PEARL F; TR	3000 S CONNOR ST # 10	\$982.37
16271540020000	7189-0036 7801-1980 8457-4344 UNIT 15, EDGEMOUNT ESTATES PHASE 2A, 2ND AMENDED 2.985% INT: 5206-1075 6164-0191	BRINTON, STEVEN M &	3000 S CONNOR ST # 33	\$982.37
16271540030000	UNIT 1, EDGEMOUNT ESTATES PHASE 1, 2ND AMENDED. 5170-49.50 2.985% INT: 6645-0878 7019-980 7019-0983 7506-2926	GARFF, REGNAL W &	3000 S CONNOR ST # 32	\$982.37
16271540040000	UNIT 2, EDGEMOUNT ESTATES CONDM, PHASE 1, 2ND AMENDED 2.985% INT: 7493-0005, 0007 8538-6806 6609 8932-0049 9036-3576	AMES, MICHEAL L; TR ET AL	3000 S CONNOR ST # 4	\$982.37
16271540050000	UNIT 3, EDGEMOUNT ESTATES PHASE 1, 2ND AMENDED 2.985% INT: 5340-0019 5774-1103 5778-2932 5876-2651, 2653 5988-0584 8098-1707 8110-0669	LINEBAUGH, KENT B &	3000 S CONNOR ST # 3	\$982.37
16271540060000	UNIT 4, EDGEMOUNT ESTATES PHASE I, 2ND AMENDED. 5017-85 2.985% INT: 5549-2123 5718-2263	CANNON, THOMAS Q &	3000 S CONNOR ST # 29	\$982.37
16271540070000	UNIT 5, EDGEMOUNT ESTATES CONDM PHASE 1, 2ND AMENDED 2.985% INT: 5281-0329 6260-0794 9159-7113	PINGREE, JOHN C &	3000 S CONNOR ST # 30	\$982.37
16271540080000	UNIT 6, EDGEMOUNT ESTATES CONDM PHASE 1, 2ND AMENDED 2.985% INT: 5280-325 5328-0001 5567-1598 6255-1215 9018-5851	HINCKLEY, CAROLYN C; TR	3000 S CONNOR ST # 6	\$982.37
16271540090000	UNIT 7, EDGEMOUNT ESTATES PHASE 1, 2ND AMENDED. 5159-359 2.985% INT: 5835-1221 5835-1225 6112-0482 6187-2068 6301-0826 6376-2562 6376-2563 6395-2613 6397-1822 6930-0725	FOOTE, NORINE W; TR	3000 S CONNOR ST # 5	\$982.37
16271540100000	7147-2424 7253-2469 7304-2253 7762-1594 8261-5244 8378-9775 8870-5579 UNIT 8, EDGEMOUNT ESTATES PHASE 1, 2ND AMENDED. 5166-1484 2.985% INT: 5333-0846 5892-1401	BRADLEY, RALPH O &	3000 S CONNOR ST # 2	\$982.37
16271540110000	UNIT 9, EDGEMOUNT ESTATES PHASE 1, 2ND AMENDED. 5166-1493 5404-1322 6243-1048 6309-1358 6469-1479	CROCKATT, WILLIAM C &	3000 S CONNOR ST # 1	\$982.37
16271540120000	UNIT 10, EDGEMOUNT ESTATES PHASE 1, 2ND AMENDED. 2.985% INT: 5029-367, 5142-1010 5283-1413	PANTELAKIS, TERRY	3000 S CONNOR ST # 31	\$982.37
16271550020000	UNIT 11, EDGEMOUNT ESTATES PHASE 1, 2ND AMENDED. 5117-1016 6112-0039 6114-0159 6114-0680 6857-0071 7305-2736 8382-6559	CROMAR, MARY L	3017 S 2000 E	\$1,918.43
16271550040000	8530-5920 8538-1614 8746-2698 8748-5527 COM 481.14 FT N FR W 1/4 COR SEC 27, T 1S, R 1E. S L M; N 116.1 FT; E 221.93 FT; S 116.1 FT; W 221.93 FT TO BEG. 0.53 AC M OR L 4532-0696	GIBSON, RUSSELL L	2020 E 3000 S	\$1,327.21
16271550060000	BEG 697.79 FT N & 126.93 FT E FR W 1/4 COR SEC 27, T 1S, R 1E. S L M; E 80 FT; S 85.55 FT; W 80 FT; N 85.55 FT TO BEG 0.16 AC, M OR L 4532-0697 8483-2247	JENNINGS, THOMAS N & CAMILLE C	2030 E 3000 S	\$1,730.19
16271550070000	BEG 481.14 FT N & 221.93 FT E & 53.66 FT N FR W 1/4 COR SEC 27, T 1S, R 1E, S L M; N 163 FT; E 65 FT; S 163 FT; W 65 FT TO BEG. 0.24 AC. 4433-457, 4852-258.	COZZA, JOHN L; TR	2038 E 3000 S	\$1,772.40
	COM 534.8 FT N & 286.93 FT E FR THE W 1/4 COR OF SEC 27, T 1S, R 1E, S L M; N 163 FT; E 70 FT; S 163 FT; W 70 FT TO BEG. 0.26 AC. 3857-0254 6643-2258 6643-2257 6888-1466 7193-0029 8310-3745, 3747			

16271550080000	COM 697.8 FT N & 356.93 FT E FR W 1/4 COR SEC 27 T 1S R 1E SL MER E 70 FT S 163 FT W 70 FT N 163 FT TO BEG 0.26 AC 6402-2813 7503-1687	CHRISTENSEN, DOUGLAS R &	2046 E 3000 S	\$1,964.58
16271550090000	COM 522.8 FT N & 426.93 FT E FR W 1/4 COR SEC 27 T 1S R 1E SL MER E 57.333 FT N 175 FT W 57.333 FT S 175 FT TO BEG 0.23	AMES, PATRICIA &	2054 E 3000 S	\$1,730.19
16271550100000	AC 6025-1516 8462-4905 BEG 522.8 FT N & 484.263 FT E FR W 1/4 COR SEC 27 T 1S R 1E SL MER E 69.817 FT N 5' E. 175.65 FT W 84.967 FT S 175 FT TO BEG 0.31 AC. 3879-494 5280-96 8800-0704	KING, JACK R	2062 E 3000 S	\$1,738.15
16271550160000	LOT 7, GARDEN HEIGHTS 4499-0163 8348-4301	GIBSON, JOHN T &	2069-71 E DONEGAL CIR	\$2,136.75
16271550170000	LOT 6, GARDEN HEIGHTS 4498-0033 5625-0287	GIBSON, RUSSELL L. JR &	2073-75 E DONEGAL CIR	\$2,126.80
16271550180000	LOT 5, GARDEN HEIGHTS 4536-1406 7415-2934 6337-1329 7415-2944 7911-1341 7912-1480 9119-1078	D & M MEIER INVESTMENTS LLC	2079 E DONEGAL CIR	\$2,010.92
16271550190000	LOT 4, GARDEN HEIGHTS 4779-0493	HARRINGTON, BONNIE S	2089-91 E DONEGAL CIR	\$2,093.35
16271550200000	LOT 3, GARDEN HEIGHTS 4748-1000 5868-2856 5924-2372 6585-1375.1377	FONG, MURIEL L. TR	2095 E DONEGAL CIR	\$2,136.75
16271550210000	LOT 2, GARDEN HEIGHTS. 4798-576 5233-0025 5752-1043 6027-0361	BECK, J CRAIG; ET AL	2103-05 E DONEGAL CIR	\$2,045.96
16271550230000	LOT 1, GARDEN HEIGHTS 4502-0489 5396-0840 6372-0225 8342-2667	CLARK, PETER A &	2111-13 E DONEGAL CIR	\$2,171.39
16271550250000	BEG S 0°00'10" E 1455 FT & N 89°29' W 1378.62 FT & S 0°01' 30" E 312 FT; S 89°58'30" W 24.75 FT FR NE COR OF NW 1/4 OF SEC 27, T 1S, R 1E. S L M; S 0°01'30" E 127.16 FT; S 89°58' 30" W 347.25 FT; N 0°01'30" W 127.16 FT; N 89°58'30" E 347.25 FT TO BEG. 1.02 AC 3964-0299 5740-808	ELLINGTON, STEWART L &	3008 S CONNOR ST	\$3,459.67
16271550290000	COM 20.88 CHS W & 8.33 CHS N FR CEN SEC 27 T 1S R 1E SL MER N 71.28 FT N 89°54' W 258.54 FT S 48.88 FT E 106.15 FT S 22.4 FT E 152.5 FT TO BEG. LESS STREET. 0.33 AC M OR L 4433-0804	ENGLAND, JAY M & LARREN K; JT	3030 S CONNOR ST	\$1,857.25
16271550300000	BEG N 359.78 FT & W 1382.77 FT FR SE COR OF NW 1/4 OF SEC 27, T 1S, R 1E. S L M; W 258.65 FT; N 66 FT; E 258.65 FT; S 66 FT TO BEG. LESS STREET. 0.35 AC M OR L. 4490-414 4490-0415 5450-0389 5817-1952 5851-1663 5943-2768 6061-2236	PISTONE, MELONIE K	3036 S CONNOR ST	\$1,881.90
16271550310000	6094-2312 8684-4974 BEG N 359.78 FT & W 1407.52 FT FR SE COR OF NW 1/4 OF SEC 27, T 1S, R 1E. S L M; S 94.52 FT; N 89°48'40" W 122.16 FT; N 94.52 FT; E 122.16 FT TO BEG. 0.265 AC M OR L. 4490-0416 5396-0840 6569-0737 7619-2771 7725-2304 7999-0578 7999-0581	TANNER, KENNETH R; ET AL	3040 S CONNOR ST	\$1,774.39
16271550410000	8777-4D45 BEG N 5°10' E 366.6 FT FROM W 1/4 COR OF SEC 27 T 1S R 1E SL MER N 119 FT E 159.72 FT; S 0°43'14" E 119.09 FT; W 161.21 FT TO BEG. 0.44 AC. 5640-1270 6395-1437 8335-5138,5141,5147	HENDRICKS, WANDA S	3023 S 2000 E	\$1,795.10
16271550440000	8339-4167 BEG N 5°05'55" E 366.6 FT & S 89°41'47" E 161.21 FT FR W 1/4 COR OF SEC 27, T 1S, 1E, S L M; N 0°43'14" W 119.09 FT; N 89°50'10" E 113.15 FT M OR L; S 0°38'28" E 119.05 FT; S 89°48'46" W 112.98 FT TO BEG. 0.31 AC 5640-1270	SCOTT, DAVID R &	2029 E 3035 S	\$1,887.08
16271550450000	BEG N 5°05'55" E 366.6 FT & S 89°41'47" E 161.21 FT & N 89°48'46" E 112.98 FT FR W 1/4 COR OF SEC 27, T 1S, R 1E, S L M; N 0°38'28" W 119.05 FT ALG FENCE; N 89°50'10" E 134.45 FT; S 118.99 FT; S 89°48'46" W 133.12 FT TO BEG. 0.36 AC M OR L. 5911-0465 5646-2142 5861-1213 5952-1836	CHAMBERLAIN, JEAN V; TR	2049 E 3035 S	\$2,035.61
16271550460000	BEG N 5°05'55" E 366.6 FT & S 89°41'47" E 161.21 FT & N 89°48'46" E 246.1 FT FR W 1/4 COR OF SEC 27, T 1S, R 1E, S L M; N 118.99 FT; N 89°50'10" E 112.92 FT; S 6°30' W 119.7 FT M OR L; S 89°48'46" W 97.34 FT TO BEG. 0.29 AC M OR L. 5640-1270, 5646-2142, 5861-1213, 5952-1836 5911-0465 6446-2330 6474-2081 6851-1721	STULTS, SAMANTHA A &	2057 E 3035 S	\$2,218.38
16271550470000	BEG 597.2 FT N FR W 1/4 COR SEC 27, T 1S, R 1E, S L M; N 100.55 FT; E 126.93 FT; S 100.55 FT; W 126.93 FT TO BEG. LESS STREETS 0.15 AC. M OR L. 5596-836, 837 7728-1364 8218-0001	BROMKA, GREGG W &	3009 S 2000 E	\$1,656.92
16271560010000	COM N 7°38' E 248.3 FT FR W 1/4 COR SEC 27 T 1S R 1E SL MER N 119 FT E 119.75 FT S 119 FT W 119.75 FT TO BEG 0.33 AC 4339-0156 6866-1476	MYERS, LEONARD	3037 S 2000 E	\$1,886.28
16271560020000	COM N 7°38' E 248.3 FT & E 119.75 FT FR W 1/4 COR SEC 27, T 1S, R 1E, S L M; N 119 FT; E 190 FT; S 119 FT; W 190 FT TO BEG. 0.51 AC 4339-0156 5638-1458 6645-2102 6646-2379 6659-1283 8554-4575	PLATT, MARALEE; ET AL	2026-30 E 3035 S	\$2,090.96
16271560040000	LOT 8, GARDEN HEIGHTS 4732-1225 5584-1985 6875-1611 7003-2394 8631-5925 9204-4842	ROMAN, ANTE &	2070-72 E DONEGAL CIR	\$2,169.00
16271560050000	LOT 9, GARDEN HEIGHTS. 4727-500 4727-0501 6575-2827	OLPIN, HELEN; TR	2074-76 E DONEGAL CIR	\$2,090.96
16271560060000	LOT 10, GARDEN HEIGHTS 4494-0683 6281-0306 6485-2993 7428-1367 7812-1521 9051-0137	GADDIS, CALVIN P; TR	2086-88 E DONEGAL CIR	\$2,088.57
16271560070000	LOT 11, GARDEN HEIGHTS EXCEPT BEG S 89°48'40" E 76.11 FT FR SW COR SD LOT 11; N 0°11'20" E 2.61 FT; S 89°48'40" E 30 FT; S 0°11'20" W 2.61 FT; N 89°48'40" W 30 FT TO BEG 4547-1400 6224-2810	RIGBY, ELAINE H & BRUCE; JT	2104 E DONEGAL CIR	\$2,077.82
16271560080000	BEG N 14°33' E 131.3 FT & N 54 FT FR W 1/4 COR SEC 27, T 1S, R 1E, S L M; N 65 FT; E 132 FT; S 65 FT; W 132 FT TO BEG. 0.2 AC. M OR L 4613-0132 8872-4896	WATERS, JEFFREY M & SHIRLEY	3041 S 2000 E	\$1,758.06
16271560140000	BEG 77.22 FT N & 1941.83 FT W FR SE COR OF NW 1/4 SEC 27 T 1S R 1E SL MER W 183.37 FT M OR L TO CANAL N 5°15' W 52.8 FT N 6°15' E 85.14 FT E 180.73 FT TO A PT DUE N OF BEG S 137.28 FT TO BEG LESS STREET 0.52 AC 5677-0088 5701-2638 5782-1060	FULLMER, BRECK M	2077 E 3070 S	\$1,761.60
16271560150000	COM 77.22 FT N & 1851.83 FT W FR CEN SEC 27 T 1S R 1E SL MER W 90 FT N 137.28 FT E 90 FT S 137.28 FT TO BEG LESS STREET 0.24 AC 5677-0088 5701-2636 5782-1062 5940-2088 6440-2415	PALUMBOS, ALAN V &	2085 E 3070 S	\$1,879.46

16271560160000	7437-105 7437-0203 COM 77.22 FT N & 1761.83 FT W FR CEN SEC 27 T 1 S R 1E SL MER W 90 FT N 137.28 FT E 90 FT S 137.28 FT TO BEG LESS STREET 0.24 AC	TUCKFIELD, LYSLE C &	2097 E 3070 S	\$2,174.58
16271560170000	BEG N 223.48 FT & W 1595.24 FT FR CEN SEC 27, T 1 S, R 1E, S L M; S 0°05'33" E 60.39 FT; N 89°48'40" W 171.2 FT; N 0°05' 33" W 60.39 FT; S 89°48'40" E 35 FT; N 0°11'20" E 2.61 FT; S 89°48'40" E 30 FT; S 0°11'20" W 2.61 FT; S 89°48'40" E 106.2 FT TO BEG. 0.24 AC, M OR L 4529-739, 740 4529-0738 5705-1965 5715-1005 6531-1549 6547-1731 7520-0954 8334-3770 8399-7263 8834-3604 8843-4236, 4237 8843-4238 9064-0791 9204-0793	PARK PLACE FAMILY, LLC	2112-14 E DONEGAL CIR	\$2,169.80
16271560180000	BEG N 223.48 FT & W 1595.24 FT FR CEN SEC 27, T 1 S, R 1E, S L M; S 0°05'33" E 60.39 FT; S 89°48'40" E 187.8 FT; N 0°05' 33" W 60.39 FT; N 89°48'40" W 187.8 FT TO BEG. 0.26 AC, M OR L 4529-0738, 0739, 0740 8346-7904 9074-8365	ARMSTRONG, DORIS P	3060 S CONNOR ST	\$1,474.94
16271560190000	COM 1402.83 FT W & 77.22 FT N FR CEN SEC 27 T 1 S R 1E SL MER N 76.89 FT W 359 FT S 76.89 FT E 359 FT TO BEG LESS STREET 0.5 AC	BAILEY, JOSEPH P., JR. &	3062 S CONNOR ST	\$1,791.51
16271560220000	BEG N 7°38' E 248.3 FT & E 332.75 FT FR W 1/4 COR SEC 27, T 1S, R 1E, SLM; N 119 FT; E 172.18 FT; S 6°25'12" W 119.78 FT; W 158.61 FT TO BEG. 0.45 AC M OR L. 7071-620 6866-1476 6137-233, 231 7071-0620 8915-1075	PLATT, JEFFREY C &	2056 E 3035 S	\$2,174.53
16271560240000	LOT 11, BELL TOWER PUD. 8536-4887	BAYLE, F ROBERT JR &	2011 E BELL TOWER LN	\$2,136.65
16271560250000	LOT 10, BELL TOWER PUD.	HOBSON, RICHARD W &	2021 E BELL TOWER LN	\$2,524.67
16271560260000	LOT 9, BELL TOWER PUD.	ROACH, JAMES W &	2029 E BELL TOWER LN	\$2,619.68
16271560270000	LOT 8, BELL TOWER PUD.	DAVIS, WILLIAM L &	2039 E BELL TOWER LN	\$2,445.15
16271560280000	LOT 7, BELL TOWER PUD.	SMITH, A KREHL JR	2047 E BELL TOWER LN	\$2,436.04
16271560300000	LOT 8, BRISTOL GREEN SUB. ALSO BEG N 0°03'40" W 85.01 FT & N 89°56'20" E 6.41 FT FR SE COR LOT 6, BELL TOWER PUD; N 4°12'21" W 45.69 FT; S 12°17'10" E 46.63 FT; S 89°56'20" W 6.57 FT TO BEG. LESS & EXCEPT BEG N 0°03'40" W 130.58 FT & N 89°56'20" E 3.11 FT FR SE COR LOT 6, BELL TOWER PUD; N 12°17'10" W 27.95 FT; N 89°56'20" E 3.94 FT; S 4°12'21" E 27.39 FT TO BEG. 3994-0070 5608-0539 6455-0851 8104-0483	COWLEY, LYNETTE &	3080 S 2075 E	\$2,067.01
16271570010000	N 5 FT OF LOT 4 & ALL LOT 5 BRISTOL GREEN SUB 5839-0441 6379-0144	NIELSEN, WILLIAM D	3075-81 S 2075 E	\$1,754.83
16271570020000	COM 1018.58 FT E FR W 1/4 COR SEC 27 T 1 S R 1E SL MER N 77.2 FT E 233.56 FT M OR L TO CONNOR ST S 119.6 FT W 233.56 FT M OR L N 42.4 FT TO BEG LESS STREET 0.55 AC	PLACE, ARTHUR S. & VIRGINIA H.	3082 S CONNOR ST	\$2,099.72
16271580020000	UNIT 16, EDGEMOUNT ESTATES CONDM PH 3 2.985% INT: 5351- SHARP, GERALDINE Y; TR 0552 5496-0527		3000 S CONNOR ST # 11	\$982.37
16271580030000	UNIT 17, EDGEMOUNT ESTATES CONDM PH 3 2.985% INT: 5395- PARRISH, JOHN M, TR 0458 5921-2577 6309-0761 6947-0373 6951-2186 8912-1386		3000 S CONNOR ST # 12	\$982.37
16271580040000	UNIT 18, EDGEMOUNT ESTATES CONDM PH 3 2.985% INT: 5366- SCALLEY, FORD G & 1092 6485-2996 7086-1803		3000 S CONNOR ST # 13	\$982.37
16271580050000	UNIT 19, EDGEMOUNT ESTATES CONDM PH 3 2.985% INT: 5444- HANSEN, CINDA K 1364 7226-0427 8546-0896		3000 S CONNOR ST # 14	\$982.37
16271580060000	UNIT 20, EDGEMOUNT ESTATES CONDM PH 3 2.985% INT: 5415- BEVERIDGE, JEAN S; TR 2286 6493-0003 8344-2266		3000 S CONNOR ST # 15	\$982.37
16271580070000	UNIT 21, EDGEMOUNT ESTATES CONDM PH 3 2.985% INT: 5505- MORTENSEN, MIMI B 2564 5576-0924 6228-0041 7396-2695 7396-2698		3000 S CONNOR ST # 16	\$982.37
16271580080000	UNIT 22, EDGEMOUNT ESTATES CONDM PH 3 2.985% INT: 5572- BINGHAM, SUSAN & 1672 5918-1334 6176-0518 6771-1501 6853-1384 6868-1869 7950-2726		3000 S CONNOR ST # 28	\$982.37
16271580090000	UNIT 23, EDGEMOUNT ESTATES CONDM PH 3 2.985% INT: 5471- BEHRENS, MARY W 1513 5981-0903 5995-2372 6353-1190 6701-2439 6704-2430 9054-0287		3000 S CONNOR ST # 27	\$982.37
16271580100000	UNIT 24, EDGEMOUNT ESTATES CONDM PH 3 2.985% INT: 5499- DODWORTH, JULIE A 1625 6719-0546 5763-0881 5909-0069 6086-1936 6250-2776 6374-2854 6522-1376 6862-2335		3000 S CONNOR ST # 26	\$982.37
16271580110000	UNIT 25, EDGEMOUNT ESTATES CONDM PH 3 2.985% INT: 5466- BRIM, RAYMOND E & 0789		3000 S CONNOR ST # 25	\$982.37
16271580120000	UNIT 26, EDGEMOUNT ESTATES CONDM PH 3 2.985% INT: 5516- SMITH, LINDA O; TR 0567 5567-0232 5592-2596 6218-0162 6507-1559 7169-2416 8015-1662 8445-3581		3000 S CONNOR ST # 24	\$982.37
16271580130000	UNIT 27, EDGEMOUNT ESTATES CONDM PH 3 2.985% INT: 5503- DUGAN, WALTER J; TR 2736 8322-8201 9193-8109		3000 S CONNOR ST # 23	\$982.37
16271580140000	UNIT 28, EDGEMOUNT ESTATES CONDM PH 3 2.985% INT: 5591- MCGOVERN, JOHN & 2495 6061-2614 6061-2616		3000 S CONNOR ST # 22	\$982.37
16271580150000	UNIT 29, EDGEMOUNT ESTATES CONDM PH 3 2.985% INT: 5686- CALL, CRAIG M & 1248 6440-1152 6984-0449, 0452		3000 S CONNOR ST # 21	\$982.37

16271580160000	UNIT 30, EDGEMOUNT ESTATES CONDM PH 3 2.985% INT: 5564- PELTZER, BETTY D; TR 2648 7716-0355 8486-5756 8675-6338 9236-9099	3000 S CONNOR ST # 20	\$982.37
16271580170000	UNIT 31, EDGEMOUNT ESTATES CONDM PH 3 2.985% INT: 5608- GIBBONS, BARBARA A & 1495 6241-1941 7157-2802 7574-0280 7826-0720 8290-4099 8296-1094	3000 S CONNOR ST # 19	\$982.37
16271580180000	8542-1350 UNIT 32, EDGEMOUNT ESTATES CONDM PH 3 2.985% INT: 5606- SHELTON, SHERRY G (TR) 1410 5638-1854 5959-2662	3000 S CONNOR ST # 18	\$982.37
16271580190000	UNIT 33, EDGEMOUNT ESTATES CONDM PH 3 2.985% INT: 5655- SHOTT, ALLEN T JR; TR 1090 6041-2874 6042-1542 6136-1413 6520-2759 6792-1186	3000 S CONNOR ST # 17	\$982.37
16271590020000	UNIT 1, BLDG A, GLENMAR CONDM 14.5% INT 5328-0001 6190- 1725	UAME CORPORATION 2023 E 3065 S	\$931.41
16271590030000	UNIT 2, BLDG A, GLENMAR CONDM 14.5% INT 6190-1725	2027 E 3065 S	\$931.41
16271590040000	UNIT 3, BLDG B, GLENMAR CONDM 8.32% INT 6190-1725	2031 E 3065 S	\$925.34
16271590050000	UNIT 4, BLDG B, GLENMAR CONDM 8.32% INT 6190-1725	2035 E 3065 S	\$925.34
16271590060000	UNIT 5, BLDG C, GLENMAR CONDM 8.32% INT 6190-1725	2041 E 3065 S	\$925.34
16271590070000	UNIT 6, BLDG C, GLENMAR CONDM 8.32% INT 6190-1725	2045 E 3065 S	\$925.34
16271590080000	UNIT 7, BLDG D, GLENMAR CONDM 9.43% INT	PAUL, KEVERN S 2055 E 3065 S	\$925.34
16271590090000	UNIT 8, BLDG D, GLENMAR CONDM 9.43% INT	2059 E 3065 S	\$925.34
16271590100000	UNIT 9, BLDG E, GLENMAR CONDM 9.43% INT 6190-1725	UAME CORPORATION 2051 E 3065 S	\$925.34
16271590110000	UNIT 10, BLDG E, GLENMAR CONDM 9.43% INT 6190-1725	2057 E 3065 S	\$925.34
16271600130000	LOT 1, CONNOR LANE P U D AMD. 6696-2949	HARRINGTON, BONNIE S 2131 E CONNOR PARK CV	\$1,558.48
16271600140000	LOT 2, CONNOR LANE P U D AMD. 7116-1382	TATE, DARRELL 2123 E CONNOR PARK CV	\$1,554.29
16271600150000	LOT 3, CONNOR LANE P U D AMD. 7447-1700 6936-0375	HAYNIE, LOUIS M 2115 E CONNOR PARK CV	\$1,547.64
16271600160000	LOT 4, CONNOR LANE P U D AMD. 7379-2953 6936-0375 8174- 1733	HUMENIUK, WILLIAM J & 2105 E CONNOR PARK CV	\$1,556.64
16271600170000	LOT 5, CONNOR LANE P U D AMD. 7080-0313 7112-0147 7159- 1646 7217-0133 7847-2042	KENT, MARJORIE M; TR 2099 E CONNOR PARK CV	\$1,586.62
16271600180000	LOT 6, CONNOR LANE P U D AMD. 6936-0375 7199-271 7199- 0272 9199-0174	CONNER PARK ASSOCIATES LLC 2095 E CONNOR PARK CV	\$1,566.67
16271600190000	LOT 7, CONNOR LANE P U D AMD. 6936-0375 7643-1845	ANDERSON, J TODD & 2098 E CONNOR PARK CV	\$1,524.71
16271600200000	LOT 8, CONNOR LANE P U D AMD. 6936-0375 7365-2038 7365- 2039	LAZAR, J BRETT & 2106 E CONNOR PARK CV	\$1,511.72
16271600210000	LOT 9, CONNOR LANE P U D AMD. 7510-2051 6936-0375	MILLER, TAYLOR 2116 E CONNOR PARK CV	\$1,500.67
16271600220000	LOT 10, CONNOR LANE P U D AMD. 6936-375	THORNTON, SHIRLEY & 2124 E CONNOR PARK CV	\$1,516.94
16271600230000	LOT 11, CONNOR LANE P U D AMD. 7046-1899 7037-2997	KEVITCH, ESTELLE G & 2132 E CONNOR PARK CV	\$1,594.50
16271760010000	BLDG 1, UNIT A, ALVERA CONDM, 8 1/3% INT 9120-9017	CROMAR, BRADLEY W & 2977 S CONNOR ST	\$1,627.06
16271760020000	BLDG 2, UNIT A, ALVERA CONDM, 8 1/3% INT 5446-1278 6841- 1730 8987-6335	P & P INVESTMENTS PROPERTIES 2985 S CONNOR ST	\$1,627.06
16271760030000	BLDG 1, UNIT B, ALVERA CONDM, 8 1/3% INT 9120-8979	8987-6343 9140-1427 9154-4041 9218-7447 CROMAR, BRADLEY W & 2979 S CONNOR ST	\$1,627.06
16271760040000	BLDG 2, UNIT B, ALVERA CONDM, 8 1/3% INT 5384-1390 5895-2596 8503-5216 9120-1459 9140-1460 9154-5901 9218-7449	P & P INVESTMENT PROPERTIES II 2987 S CONNOR ST	\$1,627.06
16271760050000	BLDG, 3, UNIT A, ALVERA CONDM, 8 1/3% INT 9139-4540	CASTO STUFY LLC 2997 S CONNOR ST	\$1,627.06
16271760060000	BLDG 3, UNIT B, ALVERA CONDM, 8 1/3% INT 9139-4564 9154-4655 9205-6562	FRAZIER, WILLIAM R & 2999 S CONNOR ST	\$1,627.06
16271760070000	BLDG 4, UNIT A, ALVERA CONDM, 8 1/3% INT: 5019-828 9131-8206	SIMMONS, DANNY & 2993 S CONNOR ST	\$1,627.06
16271760080000	BLDG 4, UNIT B, ALVERA CONDM, 8 1/3% INT 5019-828 9139-6779	CASTO STUFY LLC 2995 S CONNOR ST	\$1,627.06
16271760090000	BLDG 5, UNIT A, ALVERA CONDM, 8 1/3% INT 5019-828 9131-8558	HOME TEAM PROPERTIES LLC 2989 S CONNOR ST	\$1,627.06
16271760100000	BLDG 5, UNIT B, ALVERA CONDM, 8 1/3% INT 5019-828 9131-8264	SIMMONS, DANNY & 2991 S CONNOR ST	\$1,627.06
16271760110000	BLDG 6, UNIT A, ALVERA CONDM, 8 1/3% INT 9131-5171	LASSIG, STEVEN & 2981 S CONNOR ST	\$1,627.06
16271760120000	BLDG, 6, UNIT B, ALVERA CONDM, 8 1/3% INT 6188-0002 9131-4376	KRAHULEC, MELODY 2983 S CONNOR ST	\$1,627.06
16271770010000	BEG 1453.32 FT S & 89°37' W 1219.55 FT FR N 1/4 COR SEC 27 T 1S R 1E SL MER N 89°37' W 145 FT S 154.375 FT E 145 FT N 154.375 FT TO BEG LESS STREET 0.43 AC. 4650-515 4650-0507	WERRETT, W PAUL & 2945 S CONNOR ST	\$2,449.73
16271770020000	6741-1732 6741-1734 7924-2520 COM 1607.695 FT S & N 89°37' W 1144.55 FT FR N 1/4 COR SEC 27 T 1S R 1E SL MER N 89°37' W 220 FT S 129.625 FT E 220 FT N 129.625 FT TO BEG 0.61 AC 5400-2296 6449-2210, 2208 6449-2218 6664-1760 6664-1769 6812-2426 6817-1824 6945-2160	HOLLAND, EVA J; TR 3003 S CONNOR ST	\$2,728.87
16271770030000	COM 589.84 FT N & 1358.5 FT W FR CEN SEC 27, T 1S, R 1E, SL MER, N 69.2 FT E 150 FT S 69.2 FT W 150 FT TO BEG. 0.27 AC. 6832-0093 7192-2473	MAACK, DAN L & 3005 S CONNOR ST	\$2,014.14
16271770040000	COM 529.32 FT N & 1358.5 FT W FR CEN SEC 27, T 1S, R 1E, S L M; N 70.52 FT; E 122.5 FT, M OR L: S 2°56'20" W 69.6 FT; W 118.52 FT TO BEG. 0.18 AC 4068-0392 5573-2313 5580-1340 5590-0075 6700-2775 8251-3966 8617-6772	DERN, ROBERT R, JR & 3015 S CONNOR ST	\$1,712.27
16271770060000	COM 1453.32 FT S & N 89°37' W 1071.22 FT FR NE COR OF NW 1/4 SEC 27 T 1S R 1E SL MER N 89°37' W 73.33 FT S 284 FT E 73.33 FT N 284 FT TO BEG LESS ST 0.46 AC 5376-379 5406-2668 5446-1276, 6392-2574 6392-2576 7574-0923 8371-2275 9015-4210	ABT, GASTON J & 2170 E FISHER LN	\$1,851.31
16271770110000	BEG 8.04 CHS N & 834.5 FT W FR SE COR OF NW 1/4 SEC 27 T 1S R 1E SL MER W 6 FT N 150 FT W 270.6 FT N 229.5 FT E 276.6 FT S 379.5 FT TO BEG 1.46 AC	NOWELL, JOHN S & BEVERLY B, 2207 E STILLMAN LN	\$2,622.26
16271770130000	COM 8.04 CHS N & 1111 FT W FR CEN SEC 27, T 1S, R 1E, SL MER, N 0°25' W 69.2 FT; W 125 FT; S 2°56'20" W 69.6 FT; E 129 FT; N 1.32 FT TO BEG. 0.21 AC. 7205-0320 7373-2622 7373-2623 7676-0619 8542-56 8542-0056	RANDALL, R SEAN & AMY J; JT 2165 E STILLMAN LN	\$1,676.43

16271770140000	BEG 530.64 FT N & 1012.5 FT W FR SE COR OF NW 1/4 SEC 27 T BRUSH, TORR J & LEANDRA: JT 1S R 1E SL MER W 98.6 FT N 150 FT E 98.6 FT S 150 FT TO BEG 0.34 AC 4634-1100 6201-1658 6204-1179	2181 E STILLMAN LN	\$1,935.70
16271770160000	BEG 8.04 CHS N & 917.5 FT W & N 150 FT FR SE COR OF NW 1/4 NELSON, RAY H, II SEC 27, T 1S, R 1E, S L M; W 95 FT; S 150 FT M OR L; E 95 FT; N 150 FT M OR L TO BEG. 0.32 AC	2195 E STILLMAN LN	\$1,740.94
16271770170000	COM 529.32 FT N & 834.5 FT W FR CEN SEC 27 T 1S R 1E SL MER W 83 FT N 151.32 FT E 77 FT S 150 FT E 6 FT S 1.32 FT TO BEG 0.26 AC. 6166-1125 6190-0371 6364-0823 8184-0734 8374-8485	HEISLER, DONALD G II & 2197 E STILLMAN LN	\$1,707.89
16271770230000	BEG S 1455.454 FT & N 89°37' W 924.475 FT & S 24.75 FT FR N 1/4 COR OF SEC 27, T 1S, R 1E, S L M; S 123.296 FT; E 64.999 FT; N 122.861 FT; N 89°37' W 65 FT TO BEG. 0.18 AC 5603-0262 5781-2531	BRITTON, STEPHEN G & 2192 E FISHER LN	\$1,748.51
16271770270000	BEG S 1455.454 FT & N 89°37' W 990.098 FT FR N 1/4 COR SEC 27, T 1S, R 1E, SLM; S 89°37' E 65.57 FT M OR L; S 284 FT M OR L; W 138.144 FT; N 0°09'13" E 281.81 FT M OR L; S 89°37' E 73.364 FT M OR L TO BEG LESS STREET. 0.9 AC 5446-1278, 5376-382 5425-1228 5476-382, 6272-189	KOLB, KENNETH L & BONITA G; 2180 E FISHER LN	\$1,974.68
16271770290000	BEG S 1455.454 FT & N 89°37' W 777.385 FT & S 24.958 FT & S 00°17'33" W 132.214 FT FR N 1/4 COR SEC 27, T 1S, R 1E, SLM; N 89°59'35" W 81.412 FT; N 00°00'02" W 10.10 FT; S 89°59'58" W 65 FT; S 00°00'02" E 141.95 FT; N 89°53' 27" E 75.80 FT; N 00°15'42" E 111.707 FT; S 89°59'35" E 70 FT; N 00°17'33" E 20 FT TO BEG. 0.28 AC. 7435-1232 8011-0783	HASLAM, MARK B & 2206 E FISHER LN	\$2,391.60
16271770300000	BEG S 1455.454 FT & N 89°37' W 757.385 FT & S 24.958 FT & S 00°17'33" W 152.083 FT FR N 1/4 COR SEC 27, T 1S, R 1E, SLM; N 89°59'35" W 90 FT; S 00°15'42" W 111.707 FT; N 89°52'46" E 89.940 FT; N 00°17'33" E 111.507 FT TO BEG. 0.23 ACRE 7435-1232	FACKLER, JOHN N & 2212 E FISHER LN	\$2,373.28
16271770310000	BEG S 1455.454 FT & N 89°37' W 859.475 FT & S 24.750 FT FR N 1/4 COR SEC 27, T 1S, R 1E, SLM; S 00°00'02" E 132.96 FT; S 89°59'35" E 81.412 FT; N 00°17'33" E 132.214 FT; N 89°37' W 82 FT M OR L TO BEG. 0.25 AC. 7783-2741	LAMBERT, MATTHEW K & 2204 E FISHER LN	\$2,035.21
16271780010000	COM 1737.32 FT S & 416.2 FT W FR NE COR OF NW 1/4 SEC 27 1S R 1E SL MER N 142.73 FT W 147.6 FT N 121.7 FT M OR L TO S LINE OF COUNTY ROAD N 89°37' W 188.88 FT S 209.43 FT M OR L TO INTERSECT THE ARC OF A 60 FT CIRCLE S'LY ALG SD CIRCLE TO N LINE OF WILKINSON TRACT E 54.18 FT S 92 FT E 180 FT N 92 FT E 118.8 FT TO BEG 2.10 AC	CORP. OF PRESIDING BISHOP OF 2220 E FISHER LN	\$7,230.47
16271780020000	COM 1453.32 FT S & N 89°37' W 491.05 FT FR N 1/4 COR SEC 27 T 1S R 1E SL MER N 89°37' W 72.75 FT S 8.55 RDS E 71.1 FT N 0°40' E 8.55 RDS M OR L TO BEG. LESS STREET. 0.2 AC. 8317-1546	LYNN, DOROTHY B 2240 E FISHER LN	\$1,687.58
16271780030000	BEG 1455.736 FT S & N 89°37' W 424.4 FT FR N 1/4 COR SEC 27 T 1S R 1E SL MER N 89°37' W 66.65 FT S 0°40' W 8.55 RDS M OR L E 68.3 FT M OR L TO A PT DUE S FR BEG N 8.55 RDS M OR L TO BEG LESS STREET 0.19 AC. 2693-262, 4822-1067, 5370-5 5574-13 5959-0265 6285-1303 7219-1390 7304-1637, 2780 7305-2371 8618-2821	DELANEY, BRIDGET A 2250 E FISHER LN	\$1,728.20
16271780040000	BEG 1453.32 FT S & N 89°37' W 356.4 FT FR N 1/4 COR SEC 27, T 1S, R 1E, S L M; N 89°37' W 68 FT; S 143.4 FT; E 68 FT; N 143.4 FT TO BEG. LESS STREET. 0.19 AC M OR L 4556-1316 5810-2900 6743-2266	TBL PROPERTIES LLC 2252-54 E FISHER LN	\$1,774.79
16271780070000	LOT 5 STILLMAN SUB 7663-0157 8535-2326	HEWARD, ELEANOR G 2980 S JONETTA DR	\$1,849.65
16271780080000	LOT 4 STILLMAN SUB	EICHERS, JACK N. & RUTH M. 2992 S JONETTA DR	\$1,844.47
16271780090000	LOT 3 STILLMAN SUB	BELL, BRUCE N. & JUDITH E. 3004 S JONETTA DR	\$1,965.53
16271780100000	COM 529.32 FT N & 715 FT W FR CEN SEC 27 T 1S R 1E SL MER W 119.5 FT N 210.82 FT E 119.5 FT S 210.82 FT TO BEG 0.58 AC 5352-42 5352-0046 5648-1721	MEYERINK, KORY L & CLAUDINE S 2219 E STILLMAN LN	\$2,081.80
16271780110000	COM 529.32 FT N & 625 FT W FR SE COR OF NW 1/4 SEC 27 T 1S R 1E SL MER W 90 FT N 228.82 FT E 90 FT S 228.82 FT TO BEG 0.47 AC 5480-0026 5762-0170	WARNOCK, BRADLEY H & 2225 E STILLMAN LN	\$2,060.69
16271780120000	COM 529.32 FT N & 535 FT W FR CEN SEC 27 T 1S R 1E SL MER W 90 FT N 288.82 FT E 90 FT S 288.82 FT TO BEG 0.64 AC	ROBINS, KATHLEEN & HAL B; TRS 2235 E STILLMAN LN	\$1,879.91
16271780130000	LOT 1 STILLMAN SUB 8254-5735 8359-0388	JORN, JAY 2245 E STILLMAN LN	\$1,828.55
16271780140000	LOT 2 STILLMAN SUB 6086-2378 6089-1947 6225-0454 6929-0605 7245-1755	AGUIRRE, DOUGLAS R 3014 S JONETTA DR	\$1,834.12
16271780170000	BEG N 740.14 FT & W 715 FT FR SE COR OF NW 1/4 SEC 27, T 1S, R 1E, S L M; W 119.5 FT; N 168.25 FT M OR L; N 89°52'46" E 65.47 FT M OR L; N 0°17'33" E 1.61 FT; E 54.03 FT M OR L; S 170 FT TO BEG. 0.46 AC M OR L 5368-1010 5677-0331 5754-1272 5767-1923 7099-2668 8310-2456 8473-8195 8473-8199 9027-7127	WILSON, BART A & 2215 E STILLMAN LN	\$1,697.50
16271790010000	COM 1453.32 FT S & N 89°37' W 274.2 FT FR N 1/4 COR SEC 27 T 1S R 1E SL MER N 89°37' W 82.2 FT S 143.4 FT E 82.2 FT N 142.7 FT TO BEG LESS STREET 0.22 AC	HICKMAN, LOUISE P 2256 E FISHER LN	\$1,714.26
16271790020000	COM 1453.32 FT S & N 89°37' W 205.6 FT FR N 1/4 COR SEC 27 T 1S R 1E SL MER N 89°37' W 68.6 FT S 142.7 FT E 68.6 FT N 142.24 FT TO BEG LESS STREET 0.18 AC 5767-592 5767-0594	FISHER LANE INVESTMENT CO. 2270-74 E FISHER LN	\$1,766.82
16271790030000	BEG 1453.32 FT S & N 89°37' W 137.1 FT FR N 1/4 COR SEC 27, T 1S, R 1E, S L M; N 89°37' W 68.5 FT; S 142.7 FT; E 68.5 FT N 142.2 FT TO BEG. LESS STREET. 0.19 AC. M OR L. 4595-1153, 1154 & 1162, 1163 4894-0971 5999-2070	JOHNSON, MARK A & 2290 E FISHER LN	\$1,446.67
16271790050000	LOT 6 STILLMAN SUB	RICHARDS, ALDEN R. & BARBARA B 2981 S JONETTA DR	\$1,873.14
16271790060000	LOT 7 STILLMAN SUB 6274-2163	DEAN, LEO A & 2991 S JONETTA DR	\$1,832.93
16271790070000	LOT 8 STILLMAN SUB 4539-0029 6054-134, 136	MCLEAN, ROBERT E & 3005 S JONETTA DR	\$1,788.33

16271790080000	LOT 9. STILLMAN SUB 4600-0232 6846-2374	FOULGER, DONALD E &	3015 S JONETTA DR	\$2,805.72
16271790120000	COM 1594.59 FT S & 6.2 FT W FR NE COR OF NW 1/4 SEC 27 T 1S R 1E SL MER S 109.73 FT W 90 FT N 109.73 FT E 90 FT TO BEG 0.23 AC. 6299-0481 8061-1132	EVANS, DENNIS D &	2960 S 2300 E	\$1,619.09
16271790130000	BEG 910.14 FT N & 4.5 FT W FR CEN SEC 27 T 1S R 1E SL MER S 60 FT W 231 FT N 60 FT E 231 FT TO BEG 0.32 AC 4766-0716 7096-0131	GURR, BRIAN K &	2980 S 2300 E	\$1,967.52
16271790140000	COM 850.14 FT N & 4.5 FT W FR CEN SEC 27 T 1S R 1E SL MER W 231 FT S 60 FT E 231 FT N 60 FT TO BEG 0.32 AC 4093-0181, 5455-2367 5455-2368	BARRUS, DEBI	2984 S 2300 E	\$1,644.58
16271790150000	COM 646.14 FT N & 4.5 FT W FR CEN SEC 27 T 1S R 1E SL MER 144 FT W 231 FT S 144 FT E 231 FT TO BEG 0.75 AC 6245-338, 339 6245-0341 6831-2561, 2559 6757-0659	STILLMAN, JOLYNDA: TR	2996 S 2300 E	\$3,892.41
16271790180000	BEG 529.32 FT N & 4.5 FT W FR CEN OF SEC 27, T 1S, R 1E, S L M: N 116.82 FT; W 137 FT; S 116.82 FT; E 137 FT TO BEG. 0.37 AC M OR L. 5483-2835 5568-1484 5568-1487 6160-0862 7315-2680, 2682 7315-2689 7897-1770 7897-2493 8530-0439	SNEYD, GREGORY M & CATHERINE:	3018 S 2300 E	\$1,865.18
16271790190000	BEG N 529.32 FT M OR L & N 89°55'05" W 141.5 FT FR CEN OF SEC 27, T 1S, R 1E, S L M; N 0°13'15" W 116.32 FT; N 89° 55'05" W 94 FT; S 0°13'15" E 116.82 FT; S 89°55'05" E 94 FT TO BEG. 0.25 AC	STILLMAN, CHARLES R	2289 E STILLMAN LN	\$1,840.89
16271790200000	LOT 2. DAN SORENSEN SUB.	EGBERT, ARCHIE DEE &	2294 E FISHER LN	\$1,947.95
16271790210000	LOT 1. DAN SORENSEN SUB.	ZENGER, DARRIN K &	2298 E FISHER LN	\$1,891.86
16271800010000	COM 479.82 FT N & 1273.33 FT W FR CEN SEC 27 T 1S R 1E SL MER N 89°55'05" W 80 FT S 128.04 FT S 89°39'45" E 80 FT N 0°05'35" W 128.04 FT TO BEG 0.24 AC	GATRELL, GORDON G &	3027 S CONNOR ST	\$1,796.29
16271800020000	BEG 479.82 FT N & 1205.8 FT W FR CEN SEC 27 T 1S R 1E SL MER N 89°55'05" W 67.53 FT S 0°05'35" E 128.04 FT S 89°47'15" E 67.53 FT N 0°05'35" W 128.04 FT TO BEG 0.2 AC M OR L 4703-0636 5785-0167 5785-2059 8029-2780 8136-0513 8152-1051 8231-1446 9206-7606	JAJ-1 INVESTMENTS, LLC	2144 E STILLMAN LN	\$1,683.60
16271800030000	COM 479.82 FT N & 1110.8 FT W FR CEN SEC 27 T 1S R 1E SL MER W 95 FT S 128.04 FT E 95 FT N 128.04 FT TO BEG 0.3 AC 7513-2509 7649-2997	DEMKE, GILES E &	2166 E STILLMAN LN	\$1,920.13
16271800040000	COM 479.82 FT N & 1035.7 FT W FR CEN SEC 27 T 1S R 1E SL MER W 75.1 FT; S 128.04 FT; E 75.1 FT; N 128.04 FT TO BEG 0.2 AC 6371-2501 8326-3503 8779-5567	KING, THOMAS M &	2180 E STILLMAN LN	\$1,852.84
16271800050000	COM 284.78 FT N & 1167.75 FT W FR CEN SEC 27 T 1S R 1E SL MER W 210.33 FT N 67 FT E 210.33 FT S 67 FT TO BEG LESS STREET 0.25 AC 5300-92 5453-0122 5602-1793	MARK, SUSAN T &	3035-37 S CONNOR ST	\$1,812.62
16271800060000	COM 214.5 FT N & 1167.75 FT W FR CEN SEC 27 T 1S R 1E SL MER W 210.33 FT N 70.28 FT E 210.33 FT S 70.28 FT TO BEG LESS STREET, 0.26 AC.	OLSEN, GERALD	3045 S CONNOR ST	\$2,090.96
16271800070000	COM ON E LINE OF CONNOR ST 145.72 FT N & 1357.44 FT W FR CEN SEC 27 T 1S R 1E SL MER N 68.64 FT E 198.63 FT M OR L TO W LINE OF EL MANOR SUB S 68.64 FT W 198.63 FT M OR L TO BEG 0.3 AC 5902-1087 5902-1089 6243-0032 6247-24 6247-0025	BARRACLOUGH, GINGER T	3059 S CONNOR ST	\$1,715.46
16271800080000	COM N 0°09' W 1.17 CHS & N 89°42' W 1357.44 FT FR CEN SEC 27 T 1S, R 1E, S L M; N 0°01'30" W 68.5 FT; S 89°42' E 190.5 FT M OR L TO W LINE SUB; S 0°01'30" E 68.5 FT; N 89°42' W 190.5 FT M OR L TO BEG. LESS STREET. 0.3 AC. 4435-1066 4854-1253	HALL, EVELYN G	3065 S CONNOR ST	\$1,740.54
16271800090000	COM ON E LINE OF CONNOR STREET 1238.64 FT E & 6.68 FT S FR NW COR OF SW 1/4 SEC 27 T1S R1E SL MER N 83.9 FT E'LY 191 FT M OR L TO W LINE OF EL MANOR SUB S 83.9 FT W 191 FT M OR L TO BEG 0.37 AC	KIRKHAM, RICHARD J. & ELAINE	3103 S CONNOR ST	\$1,821.78
16271800100000	LOT 24 EL MANOR SUB & COM AT NW COR SD LOT 24 S 45 FT E TURLEY, MAXINE P; TR 50.11 FT N 48°04'30" W 67.35 FT TO BEG. 8886-1387		3048 S MARIE CIR	\$1,815.80
16271800110000	LOT 23 EL MANOR SUB EXCEPT COM AT NWLY COR SD LOT 23 S 45 FT E 50.11 FT N 48°04'30" W 67.35 FT TO BEG 5728-0826 6630-1721	CHRISS, MICHAEL L &	3052 S MARIE CIR	\$1,811.82
16271800120000	LOT 22 EL MANOR SUB 6292-1763 6292-1765 8497-5075, 8671-8703, 8719 8869-8956 8868-8976 9205-1730	HAYMOND, JOHN T &	3060 S MARIE CIR	\$1,819.78
16271800130000	LOT 21 EL MANOR SUB	HANES, ANGELO & HELEN C: TRS	3068 S MARIE CIR	\$1,826.55
16271800140000	LOT 20 EL MANOR SUB 5428-2412	ROACH, PATRICK M &	3076 S MARIE CIR	\$1,725.41
16271810010000	COM 479.82 FT N & 959.7 FT W FR CEN SEC 27 T 1S R 1E SL MER W 76 FT S 128.04 FT E 76 FT N 128.04 FT TO BEG 0.22 AC 6533-1008 7700-0964	KING, THOMAS M & JILL L; JT	2182-84 E STILLMAN LN	\$1,807.44
16271810020000	BEG 479.82 FT N & 865.6 FT W FR CEN SEC 27 T 1S R 1E SL MER W 94.1 FT S 128.04 FT E 94.1 FT N 128.04 FT TO BEG 0.28 AC 9010-2249	JOHNSON, RENEE G &	2212 E STILLMAN LN	\$1,777.58
16271810030000	COM 479.82 FT N & 798.6 FT W FR CEN SEC 27 T 1S R 1E SL MER W 67 FT S 121.02 FT E 67 FT N 121.02 FT TO BEG 0.19 AC BEG 479.82 FT N & 681.78 FT W FR CEN SEC 27 T 1S R 1E SL MER W 116.82 FT S 121.02 FT M OR L E 116.82 FT N 121.02 FT M OR L TO BEG. 0.33 AC. 8677-2750, 2752	SEKO, AKEMI; TR	2214-16 E STILLMAN LN	\$1,788.73
16271810040000	LOT 25 EL MANOR SUB	BROWN, KODY S &	2222 E STILLMAN LN	\$1,885.89
16271810050000	LOT 26 EL MANOR SUB 5941-2589	FOULKS, JAMES N & RUTH E: TRS	3047 S MARIE CIR	\$1,784.74
16271810060000	LOT 27 EL MANOR SUB 5341-0948 5580-1310 5732-2058	WARD, STEPHEN C &	3051 S MARIE CIR	\$1,946.01
16271810070000	LOT 28 EL MANOR SUB 6070-0590 6306-1277	PARENTI, ROBERT F: TR	3040 S 2225 E	\$1,804.65
16271810080000		CLARK, BRADLEY A &	3050 S 2225 E	\$1,883.10

16271810090000	LOT 32, EL MANOR SUB	PARENTI, ROBERT F & KRIS P	3061 S MARIE CIR	\$1,806.25
16271810100000	LOT 31 EL MANOR SUB 8167-2052 8401-7263 8418-8324 9071-5774,5775 9071-5776	DALEBOUT, SUZANNE &	2191 E GREGSON AVE	\$1,732.98
16271810110000	LOT 30 EL MANOR SUB 8322-0256	LUCY, GEORGE A &	2201 E GREGSON AVE	\$1,875.53
16271810120000	LOT 29 EL MANOR SUB 5501-1594 7076-1291 7076-1292	WOFFINDEN, ELIZABETH	3060 S 2225 E	\$1,711.87
16271820010000	COM 5.33 CHS N & 528.78 FT W FR CEN SEC 27 T 1 S R 1E SL MER W 120 FT N 120.78 FT E 120 FT S 120.78 FT TO BEG 0.29 AC 6343-1611	SAUNDERS, FAE S, TR	2248 E STILLMAN LN	\$1,798.68
16271820020000	COM N 0°13'15" W 360.95 FT & S 89°51' W 446 FT FR SE COR OF NW 1/4 SEC 27 T 1 S R 1E SL MER S 89°51' W ALG FENCE LINE 82.78 FT N 0°13'15" W 120.14 FT S 89°55'05" E 82.78 FT 0°13'15" E 119.81 FT TO BEG. 0.23 AC. 6463-2088 7628-1809 8343-2366	CLAPHAM, JEFF D &	2260 E STILLMAN LN	\$1,697.54
16271820030000	COM N 0°13'15" W 360.95 FT & S 89°51' W 346 FT FR SE COR OF NW 1/4 SEC 27 T 1 S R 1E SL MER S 89°51' W 100 FT N 0°13'15" W 119.81 FT S 89°55'05" E 100 FT S 0°13'15" W 119.4 FT TO BEG. 0.28 AC.	BUSH, CAROL A; TR	2266 E STILLMAN LN	\$2,366.37
16271820040000	COM 5.33 CHS N & 216 FT W FR CEN SEC 27 T 1 S R 1E SL MER 120.78 FT; W 130 FT; S 120.78 FT; E 130 FT TO BEG. 0.35 AC. 6487-1360 8254-2413,2415 8254-2418	HOWICK, BRIAN C	2270 E STILLMAN LN	\$2,062.29
16271820050000	BEG 5.33 CHS N & 141 FT W FR SE COR OF NW 1/4 OF SEC 27, 1S, R 1E, S L M; W 75 FT; N 120.78 FT, M OR L; E 75 FT; S 120.78 FT, M OR L TO BEG. 0.21 AC, M OR L 4494-0430 5362-0600 6740-2027	CONNOLLY, LARRY J &	2288 E STILLMAN LN	\$1,802.66
16271820090000	BEG 1.47 CHS N & 519.78 FT W FR CEN SEC 27 T 1 S R 1E SL MER W 125.5 FT N 114.28 FT E 125.5 FT S 114.28 FT TO BEG 0.33 AC 4614-1296 5939-2883 6091-0030 6140-0808	JAMES, DONALD M &	3077 S 2225 E	\$1,980.26
16271820100000	COM 1.47 CHS N & 419.78 FT W FR CEN SEC 27 T 1 S R 1E SL MER W 100 FT N 114.28 FT E 100 FT S 114.28 FT TO BEG. 0.26 AC. 8285-5473,5475	JENSEN, MICHAEL R &	2249 E GREGSON AVE	\$2,006.54
16271820110000	COM 1.47 CHS N & 344.78 FT W FR CEN SEC 27 T 1 S R 1E SL MER W 75 FT N 254.76 FT E 75 FT S 254.76 FT TO BEG. 0.44 AC.	RUSHTON, PARLEY W &	2255 E GREGSON AVE	\$1,813.02
16271820120000	COM 1.47 CHS N & 269.78 FT W FR CEN SEC 27 T 1 S R 1E SL MER W 75 FT N 254.76 FT E 75 FT S 254.76 FT TO BEG 0.44 AC	DITTMORE, GARY W &	2267 E GREGSON AVE	\$2,095.59
16271820130000	COM 97.02 FT N & 154.78 FT W FR CEN SEC 27 T 1 S R 1E SL MER N 117.48 FT W 115 FT S 117.48 FT E 115 FT TO BEG 0.31 AC 4303-0362	RANCK, ELIZA J (TR)	2275-77 E GREGSON AVE	\$2,558.04
16271820140000	BEG 5.33 CHS N & W 5 FT M OR L & N 78.95 FT FR SW COR OF NE 1/4 SEC 27, T 1 S, R 1E, S L M; N 43.83 FT; W 136 FT; S 80.22 FT; E 30.57 FT; N 27.84 FT; N 71°45'03" E 27.3 FT; E 79.5 FT TO BEG. 0.17 AC. 4468-533, 4488-1371 5132-0502 5544-0280 6282-1629 THRU 1636 6605-2935 6747-2496 8282-6053	JENKINS, PRICE E &	2294 E STILLMAN LN	\$1,846.46
16271820150000	BEG 5.33 CHS N & W 5 FT, M OR L & N 76.95 FT FR SW COR OF NE 1/4 SEC 27, T 1 S, R 1E, S L M; W 79.5 FT; S 71°45'03" W 27.3 FT; S 27.84 FT; W 30.57 FT; S 40.56 FT; E 136 FT; N 76.95 FT TO BEG. 0.21 AC 4786-0981 6601-1663 7808-2447 7808-2449 7877-2448 8248-6665 8256-8235 8359-2256 8432-254	SLAUGH, JULIE A &	3044 S 2300 E	\$1,714.26
16271820160000	BEG N 283.14 FT & E 47.52 FT FR SE COR OF NW 1/4 SEC 27, T 1S, R 1E, S L M; N 68.64 FT; W 167.3 FT; S 68.64 FT; E 167.3 FT TO BEG. LESS STREET. 0.19 AC, M OR L 4818-1145 6590- 1033	SPIDELL, ERIC N	3050 S 2300 E	\$1,773.20
16271820180000	BEG N 97.02 FT & W 8.874 FT FR CEN SEC 27, T 1S, R 1E, SLM; N 67.48 FT; W 145.906 FT; S 67.48 FT; E 145.906 FT TO BEG. 0.23 AC. 8403-0362 5710-1189	RANCK, ELIZA J; TR	3066 S 2300 E	\$1,583.65
16271820190000	BEG 211.5 FT N & 459.78 FT W FR CEN SEC 27, T 1S, R 1E, SLM; W 185.5 FT; N 137 FT; E 185.5 FT; S 137 FT TO BEG. 0.58 AC 5276-0019 6235-2200 THRU 2203 6369-594,595 8956-6517	FRYER, RICHARD H &	3045 S 2225 E	\$1,920.93
16271820210000	BEG N 223.14 FT & W 9.36 FT FR CEN SEC 27, T 1S, R 1E, SLM; N 0°13'15" W 60 FT; W 260.188 FT; S 68.64 FT; E 115 FT; N 8.64 FT; E 145.42 FT TO BEG. 0.38 AC.	BATTERMANN, WAYNE	3054 S 2300 E	\$1,511.98
16271820220000	BEG W 8.874 FT & N 164.5 FT FR CEN SEC 27, T 1S, R 1E, SLM; N 58.64 FT; W 145.42 FT; S 58.64 FT; E 145.19 FT TO BEG. 0.2 AC. 4303-0362 5710-1185 5710-1187	RANCK, ELIZA J; TR	3056 S 2300 E	\$1,648.56
16272010040000	BEG S 89°53' E 504.3 FT & S 0°06' E 33 FT FR N 1/4 COR SEC 27, T 1S, R 1E, S L M; S 0°06' E 231 FT; S 89°53' E 155.7 FT; N 0°06' W 231 FT; N 89°53' W 155.7 FT TO BEG. 0.83 AC M OR L 4697-1111 6299-699 6299-0691 6609-0560	SCHWARTZ, MARY E; TR	2386 E HERITAGE WY	\$6,982.14
16272010050000	LOTS 1 & 2, HARRIMAN SUB. LESS THE W 10 FT THEREOF. 5287-0544 5776-0784 7145-0386	DAVIS, GREG R	2809 S 2300 E	\$2,610.64
16272010060000	LOT 3 HARRIMAN SUB	DAVIS, GREGORY R	2329 E 2815 S	\$1,682.80
16272010070000	LOT 4 HARRIMAN SUB 7386-878	BALLARD, BERNICE H; TR	2337 E 2815 S	\$1,752.49
16272010080000	LOT 5, HARRIMAN'S SUB	BARTON, BRENT K & SHAUNA L	2347 E 2815 S	\$1,689.97
16272010090000	LOT 6 HARRIMAN SUB 8288-0748 8288-0750 8478-5876 8478- 5878	MATTE, NANCY J W	2355 E 2815 S	\$1,707.49
16272010100000	LOT 7 HARRIMAN SUB 6341-0400 7763-2267 7763-2271 8822- 5304	BAILEY, CHRIS	2365 E 2815 S	\$1,777.97
16272010110000	LOT 8, HARRIMAN SUB. 4639-1166 5166-1258	WINTERS, DOUGLAS R &	2373 E 2815 S	\$1,603.16
16272010120000	LOT 9, HARRIMAN SUB. 4481-0453 5499-0668 6197-2862 6380- 0578 6983-2179 9084-4017 9085-2420 9105-0966 9120-8982	SAMUELS, LINDA J	2385 E 2815 S	\$1,761.25
16272010130000	LOT 10, HARRIMAN SUB 5207-1063 5210-1246, 1247 5520-2589	FREDETTE, RODNEY R &	2391 E 2815 S	\$2,307.18
16272010140000	5912-2814 5917-1593 6204-0194 LOT 1, BLK 4, AMENDED PLAT OF LAKEVIEW HEIGHTS SUB 4569-0420 3464-123	JOHNSON, MICHAEL B & CAROL A	2768 S LAKEVIEW DR	\$1,693.95
16272010150000	LOT 2 BLK 4 LAKEVIEW HEIGHTS AMD	SCHWARTZ, MARY E; TR	2776 S LAKEVIEW DR	\$1,786.34
16272010160000	LOT 3 BLK 4 LAKEVIEW HEIGHTS AMD. 5291-1325 5291-1326 5645-1943 5822-0358 5855-0769 6829-0139,0142 7232-2522	CORBIN, RYAN	2782 S LAKEVIEW DR	\$1,719.04
16272010170000	7856-0089 8358-4878 LOT 4 BLK 4 LAKEVIEW HEIGHTS AMD 7574-218	COMBES, BEVERLY L; ET AL	2790 S LAKEVIEW DR	\$1,656.13

16272010180000	LOT 5 BLK 4 LAKEVIEW HEIGHTS AM'D 7302-1591 7302-1592 8285-7133	VERHAAREN, BRIAN H &	2798 S LAKEVIEW DR	\$1,699.13
16272010190000	LOT 6, BLK 4, LAKEVIEW HEIGHTS SUB, AMENDED	LEAK, STEPHEN	2804 S LAKEVIEW DR	\$1,658.51
16272010200000	BEG 504.3 FT S 89°53' E & 264 FT S 0°06' E & 107.36 FT N 89°53' W FR N 1/4 COR SEC 27, T 1S, R 1E, S L M; N 89°53' W 126.75 FT; N 0°09'20" W 66 FT; E'LY ALG CURVE TO L 48.6 FT; S 53°39'33" E 57 FT; S 27° E 10 FT; S 41°29' 33" E 43.9 FT TO BEG. 0.15 AC M OR L. 4914-450 4914-0907 5662-2763 6597-2057 8485-5329 9155-0994	T3 PROPERTIES, LLC	2316-18 E CLAYBOURNE AVI	\$2,341.03
16272010210000	BEG 504.3 FT S 89°53' E & 264 FT S 0°06' E FR N 1/4 COR SEC 27, T 1S, R 1E, S L M; N 89°53' W 107.36 FT; N 41°29'33" W 43.9 FT; N 27° W 10 FT; N 53°39'33" W 57 FT; NE'LY ALG CURVE TO L 58.03 FT; S 65°16'27" E 154.24 FT; S 0°06' E 44.79 FT TO BEG. 0.27 AC M OR L	JOLLEY, GORDON H & JEAN C	2775-77 S CLAYBOURNE AVI	\$2,554.86
16272010220000	BEG 504.3 FT S 89°53' E & 33 FT S 0°06' E FR N 1/4 COR SEC 27, T 1S, R 1E, S L M; S 0°06' E 81.5 FT; N 89°53' W 116.4 FT; N'LY ALG CURVE TO L 42.4 FT; N 0°06' W 39.88 FT; S 89°53' E 109.97 FT TO BEG. 0.21 AC M OR L. 4914-0450 5392-0293	DDD LTD	2330 E HERITAGE WY	\$1,965.53
16272010230000	5392-0294 BEG 504.3 FT S 89°53' E & 114.5 FT S 0°06' E FR N 1/4 COR SEC 27, T 1S, R 1E, S L M; S 0°06' E 104.71 FT; N 65°16'27" W 154.24 FT; NE'LY ALG CURVE TO L 47.05 FT; S 89°53' E 116.4 FT TO BEG. 0.22 AC M OR L 4914-0450 5420-2996 5432-2198 5572-2511 5644-0532 5670-1971 8172-0158 8532-6458	PETERSEN, CAROL J; TR	2771-73 S CLAYBOURNE AVI	\$2,374.47
16272010320000	BEG S 89°53' E 180.48 FT & S 0°09' E 33 FT & S 1°15' 53" E 140.34 FT & N 89°53' W 125.915 FT FR N 1/4 COR OF SEC 27, T 1S, R 1E, S L M; S 90.7 FT; S 89°53' E 129 FT; N 90.7 FT; N 89°53' W 129 FT TO BEG. EXCEPT APPROX THE N 20 FT THEREOF. 0.21 AC M OR L. 5751-2327 6340-1937 6891-0498 9163-7367	GEORGE, INC	2795 S 2300 E	\$1,531.89
16272010350000	BEG S 89°53' E 180.48 FT & S 0°09' E 33 FT FR N 1/4 COR SEC 27, T 1S, R 1E, S L M; S 89°53' E 189.45 FT; S 0°09'20" E 40 FT; SW'LY ALG CURVE TO R 156.81 FT; N 0°09'20" W 15.137 FT; N 89°53' W 88.965 FT M OR L; N 1°15'53" W 125.203 FT TO BEG. 0.44 AC M OR L. 5850-2379, 2387	WATERS, DANIEL W &	2770 S CLAYBOURNE AVE	\$1,823.66
16272010380000	LOT 1, SYNERGY SUB.	SLOAN, W WADE &	2310 E CLAYBOURNE AVE	\$2,106.44
16272020010000	N 1/2 OF LOTS 19 & 20 HARRIMAN SUB 5178-0258 7129-2197 8350-1551	BROOKS, R TANFIELD	2819 S 2300 E	\$2,713.45
16272020020000	W 50 FT OF LOT 18 & S 1/2 OF LOTS 19 & 20 HARRIMAN SUB & COM 583.5 FT S FR N 1/4 COR SEC 27 T 1S R 1E SL MER S 69.5 FT E 230 FT N 69.5 FT W 230 FT TO BEG 5434-1113, 1118 5434-1119 6119-2920 6124-1574	THOMAS, KENT E; TR	2827 S 2300 E	\$2,950.20
16272020040000	COM 732 FT S FR N 1/4 COR SEC 27 T 1S R 1E SL MER S 60 FT E PLATT, ERNEST A. & EDITH D. 330 FT N 60 FT W 330 FT TO BEG LESS ST 0.38 AC	PLATT, ERNEST A. & EDITH D.	2853 S 2300 E	\$1,964.73
16272020050000	LOT 17 & E 10 FT OF LOT 18, HARRIMAN SUB. 5593-177, 176, 175 HAWKES, JENNIFER &		2338 E 2815 S	\$1,929.69
16272020060000	5593-0174 5718-1966 5699-1713 6644-0325 8294-7707	DANIELS, BERTHA K, ET AL	2346 E 2815 S	\$1,613.52
16272020070000	LOT 16 HARRIMAN SUB	WOLF, MARVIN &	2356 E 2815 S	\$1,641.39
16272020080000	LOT 15 HARRIMAN SUB 6409-2969	GASCHLER, MICHAEL H. & DIANNE	2364 E 2815 S	\$1,758.86
16272020090000	LOT 14 HARRIMAN SUB	TAYLOR, DONALD C	2374 E 2815 S	\$1,725.41
16272020100000	5822-2565 LOT 12 HARRIMAN SUB & ALSO COM AT SW COR OF SD LOT 12 E 60 FT S 50 FT NW'LY TO A PT DUE S FR BEG N 10 FT TO BEG 5564-1913 7044-0461 8104-0899 8104-0903 8600-6812	DRAUGHAN, R DOUGLAS	2382 E 2815 S	\$1,867.97
16272020110000	LOT 11 HARRIMAN SUB & COM AT SW COR SD LOT 11 S 50 FT E BALMFORTH, KATHLEEN M 60 FT N 50 FT W 60 FT TO BEG 5474-2382 5474-2383 5903-2195 7804-2646 7939-2630 8488-4255 8593-0291 8593-1518	BALMFORTH, KATHLEEN M	2392 E 2815 S	\$1,986.63
16272020140000	LOT 20, BLK 3, LAKEVIEW HEIGHTS AM'D 4068-0392 8130-2156	PLATTS, MARK &	2311 E LAKEVIEW DR	\$1,711.87
16272020150000	8339-6769 8339-6776 8432-3683,2594 8773-1704,1722 9147-9377 9147-9378	LEMACKS, JOHN C &	2323 E LAKEVIEW DR	\$1,822.57
16272020160000	LOT 19, BLK 3, LAKEVIEW HEIGHTS, AMENDED 4670-1246 6693-1267		2333 E LAKEVIEW DR	\$1,666.48
16272020170000	LOT 18 BLK 3 LAKEVIEW HEIGHTS AM'D 7949-0102	MCCARTHY, TERRANCE N	2345 E LAKEVIEW DR	\$1,644.18
16272020180000	LOT 17 BLK 3 LAKEVIEW HEIGHTS AM'D 6058-2929 6192-0517 6799-0675	COMBES, BRENT S		
16272020190000	W 60 FT OF LOT 16 BLK 3 LAKEVIEW HEIGHTS AM'D 5493-0381	FORSEY, JARAK J	2349 E LAKEVIEW DR	\$1,511.18
16272020200000	W 45 FT OF LOT 15 & E 15 FT OF LOT 16 BLK 3 LAKEVIEW HEIGHTS AM'D.	KUEHN, WESLEY M &	2355 E LAKEVIEW DR	\$1,681.21
16272020210000	W 9.94 FT OF LOT 13 & E 50.06 FT OF LOT 14 BLK 3 LAKEVIEW HEIGHTS AM'D. 5828-2402 6205-1716 7358-0202 8043-2870 8045-1249 8330-6362 8332-1516 8690-4178 9173-0336	SCHULTZ, DALE W &	2377 E LAKEVIEW DR	\$1,557.77
16272020220000	E 60 FT OF LOT 13 BLK 3 LAKEVIEW HEIGHTS AM'D 5996-0833 6469-0379	MCBRIDE, CONNIE C &	2381 E LAKEVIEW DR	\$1,641.39
16272020230000	LOT 14 BLK 4 LAKEVIEW HEIGHTS AM'D 5606-2920 6107-1668 7538-1571,1573	NIELSEN, NANETTE	2878 S LAKEVIEW DR	\$1,689.18
16272020240000	LOT 7, BLK 4, LAKEVIEW HEIGHTS AM'D 4955-0348 5687-0366 5797-1944 6733-1624 6753-1971 7074-0106 8455-5753 8455-7918	FIETKAU, REBECCA	2820 S LAKEVIEW DR	\$1,600.27
16272020250000	8649-7202 8653-2121 LOT 8, BLK 4, LAKEVIEW HEIGHTS AMENDED PLAT. 4821-1078 5410-2614 5996-0723 6379-1636	HUNGERFORD, LAFARNE	2826 S LAKEVIEW DR	\$1,708.69
16272020260000	LOT 9 BLK 4 LAKEVIEW HEIGHTS AM'D 8547-8664 8547-8666	VERNON, ERIK N &	2834 S LAKEVIEW DR	\$1,803.06
16272020270000	LOT 10 BLK 4 LAKEVIEW HEIGHTS AM'D	LANGE, FRANK W; TRS ET AL	2842 S LAKEVIEW DR	\$1,751.69
16272020280000	LOT 11 BLK 4 LAKEVIEW HEIGHTS AM'D 6364-0584 6451-0844 7349-2314 7565-2094	DIVRICEAN, MIRCEA &	2848 S LAKEVIEW DR	\$1,746.12

16272020290000	LOT 12 BLK 4 LAKEVIEW HEIGHTS AM'D	HUNTER, DIANA	2856 S LAKEVIEW DR	\$1,693.95
16272020300000	LOT 13, BLK 4, AMENDED PLAT OF LAKEVIEW HEIGHTS 4719-0045	SCREWS, KAREN D	2868 S LAKEVIEW DR	\$1,665.28
16272020310000	BEG S 0°13'45" E 583.5 FT & S 89°57' E 333.28 FT FR THE N 1/4 COR OF SEC 27, T 1S, R 1E, SLM: S 89°57' E 77.24 FT; S 0°13'45" E 112 FT; S 59°08'40" E 90.8 FT; S 0°13'45" E 50 FT; N 89°57' W 155 FT; N 0°13'45" W 208.5 FT TO BEG. .5 AC 6228-1937 6235-2360	ERICKSON, MERRILA	2367 E LAKEVIEW DR	\$1,985.04
16272020320000	BEG 583.5 FT S & 410.52 FT E FR N 1/4 COR SEC 27, T 1S, R 1E, SLM: S 0°13'45" E 112 FT; S 59°08'40" E 90.8 FT; S 0°13'45" E 50 FT; E 175 FT; N 158.5 FT; N 89°53' W 60 FT; NWLY TO PT 10 FT S FR SW COR LOT 12, HARRIMAN SUB; N 10 FT; W 132.76 FT TO BEG. .97 AC 6228-1937 6298-0408 9142-3818 9164-4307	GERBER, LAURELLE E; TR, ET AL	2371 E LAKEVIEW DR # REA	\$2,030.07
16272020330000	BEG S 653.5 FT & E 54.35 FT FR N 1/4 COR SEC 27, T 1S, R 1E, SLM: S 79 FT; E 175.65 FT; N 79 FT; W 175.65 FT TO BEG. 0.32 AC M OR L. 7111-89 7128-650	CHRISTENSEN, JASON D	2841 S 2300 E	\$1,741.74
16272030010000	LOT 33, AMENDED PLAT LAKEVIEW HEIGHTS BLK 4 4509-1424	SK HART ENGINEERING, LLC	2769 S LAKEVIEW DR	\$1,685.59
16272030020000	LOT 32, BLK 4, AMENDED PLAT LAKEVIEW HEIGHTS SUB. 4489-882	YIRAK, RICHARD V	2777 S LAKEVIEW DR	\$1,669.27
16272030030000	5112-1002 5407-3022 5491-2046 5587-2907 5803-2174			
16272030030000	LOT 31 BLK 4 LAKEVIEW HEIGHTS AM'D 5837-2476 5837-2477	ROSENTHAL, ROBERT	2783 S LAKEVIEW DR	\$1,670.86
16272030040000	7219-2569			
16272030050000	LOT 30 BLK 4 LAKEVIEW HEIGHTS AM'D	DERBIDGE, SPENCER G. & DORA J.	2791 S LAKEVIEW DR	\$1,699.13
16272030060000	LOT 29 BLK 4 LAKEVIEW HEIGHTS AM'D	HENDERSON, HUGH M. & SHIRLENE	2799 S LAKEVIEW DR	\$1,758.46
16272030070000	LOT 28 BLK 4 LAKEVIEW HEIGHTS AM'D 5732-2451 5901-1021 9069-1508	MOSS, BRENNAN H	2805 S LAKEVIEW DR	\$1,747.31
16272030080000	LOT 27 BLK 4 LAKEVIEW HEIGHTS AM'D 6363-1165 6370-2384 6372-0838	WOOD, LISA	2813 S LAKEVIEW DR	\$1,695.95
16272030090000	LOT 26 BLK 4 LAKEVIEW HEIGHTS AM'D	CALL, ORVIS D & MARJORIE D;	2821 S LAKEVIEW DR	\$1,835.31
16272030090000	LOT 25, BLK 4, LAKEVIEW HEIGHTS AM'D 5176-0387 5560-2849	LEAVITT, KERRIE J	2827 S LAKEVIEW DR	\$1,729.79
16272030100000	5659-0597 5892-2384 6805-2795 6900-2450 7805-0088 8522-6125 8522-6139			
16272030100000	LOT 24, BLK 4, LAKEVIEW HEIGHTS, AMENDED. 4812-200 5142-1209	BUJNOWSKI, CHRISTOPHER &	2835 S LAKEVIEW DR	\$1,691.96
16272030110000	5779-489 5779-0488 6309-2560 6727-2374			
16272030110000	LOT 23 BLK 4 LAKEVIEW HEIGHTS AM'D 6369-0692 8951-5455	PETERSON, MATTHEW &	2843 S LAKEVIEW DR	\$1,718.24
16272030120000	LOT 22 BLK 4 LAKEVIEW HEIGHTS AM'D	HENDRY, GEORGE H & DORIS A;	2849 S LAKEVIEW DR	\$1,680.02
16272030130000	LOT 21, BLK 4, LAKEVIEW HEIGHTS AMENDED 4515-0479 6500-1097	WHEELER, ALEX & MARGARET; JT	2855 S LAKEVIEW DR	\$1,726.21
16272030140000	7057-2508 7057-2515 7549-2853 8560-6687 8700-1029, 1039 .			
16272030150000	LOT 20 BLK 4 LAKEVIEW HEIGHTS AM'D 6389-1741 8375-2949 8500-5875 8510-1818	COLEMAN, VALERIE J &	2863 S LAKEVIEW DR	\$1,732.18
16272030160000	LOT 19, BLK 4, AMENDED PLAT OF LAKEVIEW HEIGHTS. 3997-437	TROTTER, NICK M	2867 S LAKEVIEW DR	\$1,735.37
16272030170000	4578-0983 5619-0452 6607-1352 6949-0919 6951-0605			
16272030180000	LOT 18, BLK 4, AMENDED PLAT LAKEVIEW HEIGHTS. 4899-540	KAUFMAN, WALTER B	2873 S LAKEVIEW DR	\$1,674.04
16272030190000	LOT 17 BLK 4 LAKEVIEW HIEHGTS AM'D	RETTIE, CARMELA & MICHAEL D &	2877 S LAKEVIEW DR	\$1,684.80
16272030190000	LOT 16 BLK 4 LAKEVIEW HEIGHTS AM'D & COM AT SW COR SD LOT 16	SNYDER, JAY L &	2881 S LAKEVIEW DR	\$1,710.28
16272030200000	N 76°30' E 123.47 FT S 0°10' E 33.27 FT W 119 FT TO BEG. COM AT SE COR LOT 55 BLK 4 LAKEVIEW HEIGHTS AM'D N 0°10' W 52 FT WLY 119 FT M OR L TO W COR LOTS 16 & 55 SD SUB SELY AROUND CURVE TO LEFT 107.53 FT N 86°40' E 40.48 FT TO BEG	MOORE, TERRY L	2407 E 2900 S	\$1,474.55
16272030200000	5842-2373 8700-1029, 1039, 1042			
16272030200000	LOT 34 BLK 4 LAKEVIEW HEIGHTS AM'D 5832-1013 7011-0983 7463-0643 8707-0673 8722-8258	GOZUKUCHIKYAN, KARAPET &	2768 S 2475 E	\$1,652.94
16272030210000	LOT 35, BLK 4, LAKEVIEW HEIGHTS SUB, AMENDED. 4524-1065	MOFFAT, PATRICK S &	2776 S 2475 E	\$1,766.03
16272030220000	5174-0223 5552-2508 6276-1815 6324-1496 7625-1007 8618-4091 8868-4366			
16272030220000	LOT 36, BLK 4, LAKEVIEW HEIGHTS AMENDED. 3984-142 5130-0158	SORENSEN, TYLER B	2782 S 2475 E	\$1,751.69
16272030230000	5730-0573 5736-2902 5784-2261 8000-0443, 0444			
16272030230000	LOT 37, BLK 4, LAKE VIEW HEIGHTS AMENDED. 4481-171 5268-0550	FARR, ROBB K &	2790 S 2475 E	\$1,719.04
16272030240000	5433-1284 5622-2316 5680-0536 6307-0807 6311-2852 7823-2489			
16272030250000	7825-0215 8203-0740			
16272030250000	LOT 38 BLK 4 LAKEVIEW HEIGHTS AM'D 7417-2095	MILNE, LINDSAY R	2798 S 2475 E	\$1,653.34
16272030260000	LOT 39, BLK 4, AMENDED PLAT, LAKEVIEW HEIGHTS SUB 4277-0043	BILLS, ROGER L; TR	2804 S 2475 E	\$1,610.33
16272030270000	7542-2747 8559-2975			
16272030280000	LOT 40, BLK 4, LAKEVIEW HEIGHTS AMENDED. 4921-305 5282-0408	REDICAN, MARK &	2812 S 2475 E	\$1,900.22
16272030290000	5757-1977			
16272030290000	LOT 41 BLK 4 LAKEVIEW HEIGHTS AM'D 7502-0915 8596-0538	PARKER, JENEE	2820 S 2475 E	\$1,665.28
16272030300000	8780-7512 8837-9161			
16272030300000	LOT 42 BLK 4 LAKEVIEW HEIGHTS AM'D 5591-0874 8556-8937	ROUSSEAU, DAVID J	2826 S 2475 E	\$1,644.98
16272030310000	8773-3595 9135-8998			
16272030320000	LOT 43, BLK 4, LAKEVIEW HEIGHTS AMENDED	SOMSEN, MARCIA D	2834 S 2475 E	\$1,719.84
16272030330000	LOT 44, BLK 4, LAKEVIEW HEIGHTS, AMENDED 4829-1404	HILL, DEBORAH S B	2842 S 2475 E	\$1,684.80
16272030330000	LOT 45 BLK 4 LAKEVIEW HEIGHTS AM'D 6414-2191 8145-2736	FIORELLI, DAWN R &	2848 S 2475 E	\$1,563.74
16272030330000	THRU 2740 8145-2741 8583-3749, 3752			
16272030330000	LOT 46 BLK 4 LAKEVIEW HEIGHTS AM'D 6179-2864	KING, JOSEPH O JR &	2854 S 2475 E	\$1,744.92

16272030330000	LOT 47 BLK 4 LAKEVIEW HEIGHTS AM'D 6600-2274 6625-2998	JENNINGS, JENNY P &	2860 S 2475 E	\$1,519.14
16272030340000	LOT 48 BLK 4 LAKEVIEW HEIGHTS AM'D 5723-1561 5723-1562 7017-0495 7083-1562 7166-1716 7430-0255 8121-0303 8200-1013	GIBO, TAMARA A	2868 S 2475 E	\$1,674.44
16272030350000	8246-1159 8346-4144 8983-6014 LOT 49, AMENDED PLAT LAKEVIEW HEIGHTS BLK 4. 4553-1197	DERN, KEVYN L & SARA D; JT	2878 S 2475 E	\$1,721.83
16272030360000	5244-0488 5514-0477 6176-0511 6307-2908	BRANCA, H T; TR	2425 E 2900 S	\$1,770.41
16272030370000	LOT 54 BLK 4 LAKEVIEW HEIGHTS AM'D LOT 53, AMENDED PLAT OF LAKEVIEW HEIGHTS, BLK 4. 5066-501	CARR, NORMA; TR	2435 E 2900 S	\$1,809.83
16272030380000	5279-0427 8410-1159 8587-2716, 2722 8639-1907	HALL, MILTON B. & JOANN	2445 E 2900 S	\$1,699.53
16272030390000	LOT 52 BLK 4 LAKEVIEW HEIGHTS AM'D	HENSHAW, ROSS	2455 E 2900 S	\$1,751.29
16272030400000	LOT 51 BLK 4 LAKEVIEW HEIGHTS AM'D 6246-0163	TAMMISTO, GUNNAR V &	2465 E 2900 S	\$1,649.36
16272040010000	LOT 50 BLK 4 LAKEVIEW HEIGHTS AM'D 7082-2407 LOT 82, AMENDED PLAT OF LAKEVIEW HEIGHTS BLK 4 4491-1088	GREENBAND, JOSHUA &	2769 S 2475 E	\$1,640.99
16272040020000	5383-0149 5520-0683 7741-0676 8345-3276 9026-2321 LOT 81, BLK 4, LAKEVIEW HEIGHTS SUB, AMENDED 4496-0376	MOORE, DAVID	2777 S 2475 E	\$1,754.08
16272040030000	6457-1207 7903-2168 7907-0381 8801-7528	BUTTLES, JOHN W &	2783 S 2475 E	\$1,644.18
16272040040000	LOT 80, BLK 4, LAKEVIEW HEIGHTS AM'D 6202-2060 LOT 79, BLK 4, AMENDED PLAT OF LAKEVIEW HEIGHTS. 4449-886	PETERSON, DON W &	2791 S 2475 E	\$1,738.15
16272040050000	5181-1405 5760-0057 LOT 78 BLK 4 LAKEVIEW HEIGHTS AM'D 6041-268 6041-0270	LWIN, LAURA S &	2799 S 2475 E	\$1,658.51
16272040060000	6302-0748 8378-5696 LOT 77, AMENDED PLAT LAKEVIEW HEIGHT BLK 4 4498-1277	LINFORD, MATTHEW &	2805 S 2475 E	\$1,659.71
16272040070000	5825-2917 6366-0767 7996-0937	ERVIN, BRENT A	2813 S 2475 E	\$1,624.67
16272040080000	LOT 76 BLK 4 LAKEVIEW HEIGHTS AM'D 6676-2982 8771-1756 LOT 75 BLK 4 LAKEVIEW HEIGHTS AM'D 7693-0963 8446-2805	BAKER, HEATHER L	2821 S 2475 E	\$1,790.72
16272040090000	9039-3189 LOT 74 BLK 4 LAKEVIEW HEIGHTS AM'D 5381-0841 5827-0135	MIRISOLA, STEPHEN	2827 S 2475 E	\$1,789.92
16272040100000	6234-2822 LOT 73 BLK 4 LAKEVIEW HEIGHTS AM'D 6652-2179	SWENSON-ROSS, ANGALEE D	2835 S 2475 E	\$1,670.46
16272040110000	8549-3206 LOT 72, BLK 4, LAKEVIEW HEIGHTS AM'D 5026-0562 6270-1799	MARTIN, R SPENCER	2843 S 2475 E	\$1,740.94
16272040120000	8097-2187, 2188 LOT 85, LAKEVIEW HEIGHTS BLOCK FOUR, AMENDED. 4778-844	THOMAS-WIGGINS, ROSALIE	2851 S 2475 E	\$1,680.42
16272040130000	5247-1015 5921-1077 6552-2704 8001-0501 LOT 86, BLK 4, AMENDED PLAT OF LAKEVIEW HEIGHTS 4542-1143	EWER, MARTIN &	2491 E 2860 S	\$1,674.04
16272040160000	5572-1700 5768-0448 8250-8790 8981-4097 BEG AT SW COR LOT 48 BLK 2 VETERAN HEIGHTS S 85°44'40" E PIERCE, MICHAEL L &		2511 E 2860 S	\$1,879.12
16272040170000	100.29 FT N'LY 54.52 FT N 39°20' W 83.19 FT S 32°26' W 59.27 FT S 48°35'52" W 37.52 FT S'LY ALG STREET 39.76 FT TO BEG 5138-0377 5784-0685 6317-2825 6518-2903 6989-2995 8208-2854			
16272040180000	LOT 49 BLK 2 VETERAN HEIGHTS 5292-1489 5349-0809 6985-1962	CLEMENTS, JODY &	2508 E 2860 S	\$1,770.81
16272040190000	6985-1965 7826-2267 8604-5378 LOT 46, BLK 2, VETERAN HEIGHTS. 4057-92 4057-0096 6511-0613	BURANEK, MARCEL B & SILVANA;	2768 S 2520 E	\$1,843.68
16272040200000	8564-3023 LOT 45, BLK 2, VETERAN HEIGHTS. 4525-678 4929-0589	WILBURN, JEAN H &	2778 S 2520 E	\$2,014.50
16272040210000	LOT 44 BLK 2 VETERAN HEIGHTS 5593-1577 5593-1576	DOAN, BRUCE S &	2786 S 2520 E	\$1,513.92
16272040220000	LOT 43 BLK 2 VETERAN HEIGHTS	MACK, JACK A. & LELA R.	2800 S 2520 E	\$1,581.26
16272040230000	LOT 42 BLK 2 VETERAN HEIGHTS 6377-2074 6384-0428 6385-2325	WEHKING, KAREN	2804 S 2520 E	\$1,736.96
16272040240000	6880-1750 7219-0998 8900-8446 LOT 41 BLK 2 VETERAN HEIGHTS 8447-0905	JORDAN, CEDAR &	2812 S 2520 E	\$1,646.97
16272040250000	LOT 40, BLK 2, VETERAN HEIGHTS SUB 4908-0046	GRINDSTAFF, DAVID &	2820 S 2520 E	\$1,514.78
16272040260000	LOT 39 BLK 2 VETERAN HEIGHTS 6620-1895 8562-4275	COONTZ, DANIEL M	2826 S 2520 E	\$1,652.14
16272040270000	8563-6136 N'LY 6 FT OF LOT 37 & ALL LOT 38 BLK 2 VETERAN HEIGHTS	FLOWERS, MICHAEL C & JOAN D	2834 S 2520 E	\$1,777.58
16272040280000	LOT 37 BLK 2 VETERAN HEIGHTS EXCEPT THE N'LY 6 FT THEREOF	NELSON, DENNIS C &	2842 S 2540 E	\$1,506.40
16272040290000	LOT 36, BLK 2, VETERAN HEIGHTS 4474-0710 LOT 35, BLK 2, VETERAN HEIGHTS 4265-0141 6053-1242 6131-2491	FROHLICH, HANS J & LYN W.	2852 S 2540 E	\$1,667.27
16272040300000	6903-2312 6904-0711 7908-1919 LOT 34 BLK 2 VETERAN HEIGHTS 5629-2936 5629-2938 5809-2801	HILTON, DAVID L &	2860 S 2540 E	\$1,669.27
16272040310000	6141-1812 6722-2547 8386-3839 8478-1449 8799-3537 8817-6634 LOT 87, AMD PLAT OF LAKEVIEW HEIGHTS, BLK 4. ALSO BEG AT SW	KENT, MAUREEN P	2868 S 2540 E	\$1,689.97
16272050010000	COR OF LOT 47, BLK 2, VETERAN HEIGHTS; N 123.78 FT; S 62°48'40" E 71.73 FT; S 39°20' E 41.81 FT; S 32°26' W 59.27 FT; S 48°35'52" W 37.52 FT; N'LY ALG STREET 34.88 FT TO BEG.	HULTQUIST, JOHN &	2505 E 2860 S	\$1,734.17
16272050020000	5716-2083 6429-252 LOT 29, BLK 1, LAKEVIEW HEIGHTS AM'D. 4879-662 5669-2731	ALLRED, DAVID A &	2312 E LAKEVIEW DR	\$1,724.22
16272050030000	5791-2046 6487-1025 7642-2048 7895-0461 7901-2594 LOT 28, BLK 1, LAKEVIEW HEIGHTS AM'D 5150-0830 5557-2794	SCHUBACH, JENNIFER G	2322 E LAKEVIEW DR	\$1,752.09
16272050040000	5576-2952 6414-560 6514-0561 7747-2832 LOT 27, BLK 1, LAKEVIEW HEIGHTS, AMENDED 4744-0805 7252-2184	SMITH, TODD A &	2332 E LAKEVIEW DR	\$1,613.12
16272050050000	8406-4161 8482-0695 8506-1927 W 60 FT OF LOT 26 BLK 1 LAKEVIEW HEIGHTS AM'D 5436-2530	FRANCOM, JARED &	2342 E LAKEVIEW DR	\$1,625.86
	5774-0119			

16272050050000	W 45 FT OF LOT 25, & E 15 FT OF LOT 26, BLK 1, LAKEVIEW HEIGHTS AMD. 4639-855 4639-0857 6042-0649 6217-0413 6630-1939 7336-1012 7892-2554	WHITAKER, MARGRIT S	2352 E LAKEVIEW DR	\$1,616.31
16272050060000	W 30 FT OF LOT 24 & E 30 FT OF LOT 25 BLK 1 LAKEVIEW HEIGHTS AMD 5353-1205 5442-1819, 5476-363 5476-0364 6362-1293 6699-0713 7755-0489 8263-2458	CLOSE, JASON &	2356 E LAKEVIEW DR	\$1,735.37
16272050070000	LOT 23 & E 46.1 FT OF LOT 24 BLK 1 LAKEVIEW HEIGHTS AMD. 4564-0053 7172-1977 7596-2311 8327-3838 8652-1132.1134	ENGAR, EREK J &	2362 E LAKEVIEW DR	\$1,917.74
16272050080000	LOT 56 BLK 4 LAKEVIEW HEIGHTS AMD 6242-0258	BLACKNER, KAY E &	2386 E LAKEVIEW DR	\$1,716.25
16272050090000	LOT 57 BLK 4 LAKEVIEW HEIGHTS AMD & COM 494.78 FT E & N 14°30' W 78.72 FT & N 69°05' E 18.57 FT FR NW COR OF SW 1/4 OF NE 1/4 SEC 27 T 1S R 1E SL MER N 69°05' E 30 FT N 17°25' W 63 FT W 16.54 FT S 5°56'45" E 71.21 FT TO BEG 5172-0404 6304-2426.2427 6304-2429 6803-2495 7639-2945 8315-2540	DEEMS, JOHN E &	2392 E 2900 S	\$1,760.05
16272050110000	LOT 59 BLK 4 LAKEVIEW HEIGHTS AMD 9120-5211	CHAUS, WILLIAM G. ET AL	2400 E 2900 S	\$1,750.50
16272050120000	LOT 60 BLK 4 LAKEVIEW HEIGHTS AMD	CLEGG, ARDEN S &	2408 E 2900 S	\$1,802.26
16272050130000	LOT 61 BLK 4 LAKEVIEW HEIGHTS AMD 6032-2863 6032-2865 7493-0915 8410-8291 8548-4752	OPENSHAW, DALE	2418 E 2900 S	\$1,781.16
16272050140000	LOT 62 BLK 4 LAKEVIEW HEIGHTS AMD	CLARKSON, EDWIN L &	2428 E 2900 S	\$1,754.08
16272050150000	LOT 63, BLK 4, LAKEVIEW HEIGHTS AMD 4936-0012 6004-1622 6004-1624 6008-1326 6381-0592 6598-0244 6705-0848	CHAN, GRACE H Y &	2438 E 2900 S	\$1,693.16
16272050160000	LOT 64 BLK 4 LAKEVIEW HEIGHTS AMD 7388-1705 7735-0086	NELSON, MARK E	2448 E 2900 S	\$1,839.69
16272050170000	LOT 65 BLK 4 LAKEVIEW HEIGHTS AMD	SCHWEMMER, ROSALINDE E	2458 E 2900 S	\$1,719.04
16272050180000	LOT 66 BLK 4 LAKEVIEW HEIGHTS AMD 7132-0422 9212-2483	FUNK, CHAD	2468 E 2900 S	\$1,724.22
16272050190000	LOT 67 BLK 4 LAKEVIEW HEIGHTS AMD 5931-1965 5931-1967 8948-2041	HUSTAD, JESSE H	2478 E 2900 S	\$1,708.29
16272050200000	LOT 68 BLK 4 LAKEVIEW HEIGHTS AMD 4452-0924 5524-949 5524-0950 7473-1938	BENGTZEN, MARK B &	2490 E 2900 S	\$1,687.58
16272050210000	LOT 69, BLK 4, AMENDED PLAT OF LAKEVIEW HEIGHTS 4558-0808 5737-1380 6103-0030 6220-0124 6241-2713 6480-0425	HORNE, SUSIE K &	2500 E 2900 S	\$1,742.57
16272050220000	BEG AT SW COR OF NW 1/4 OF NE 1/4 SEC 27 T 1S R 1E SL MER N 153 FT E 397 FT S 153 FT W 397 FT TO BEG. LESS STREET 1.20 AC. M OR L 4793-1463	ALLAN, STEWART	2905 S 2300 E	\$1,795.28
16272050230000	BEG 923 FT W & 73 FT N FR CEN OF NE 1/4 SEC 27 T 1S R 1E SL MER N 80 FT E 50 FT S 15°01' E 81 FT M OR L TO A PT DUE E FR BEG W 75 FT TO BEG 0.12 AC. 5273-0027 7265-1913 8457-0443	HOGGEE, DAN C &	2373 E FISHER LN	\$1,435.52
16272050240000	BEG 54.75 FT E FR NW COR OF SW 1/4 OF NE 1/4 SEC 27, T 1S, R 1E, S L M: S 75 FT; E 110.25 FT; N 75 FT; W 110.25 FT TO BEG. 0.19 AC M OR L. 4569-1424, 5073-440, 442 5073-0444 7012-0726	MADRIAN, MARIE B; TR	2923-25 S 2300 E	\$2,047.55
16272050250000	BEG 54.75 FT E & 75 FT S FR NW COR OF SW 1/4 OF NE 1/4 OF SEC 27, T 1S, R 1E, S L M: E 110.25 FT; S 90 FT; W 110.25 FT; N 90 FT TO BEG. 0.3 AC 4725-0359	SHILAO, JOHN K	2319 E FISHER LN	\$1,996.58
16272050270000	COM 297 FT E OF THE NW COR OF SW 1/4 OF NE 1/4 OF SEC 27, T 1S, R 1E, S L M; E 100 FT; S 165 FT; W 100 FT; N 165 FT TO BEG. 0.34 AC 4152-0104 5630-2091	DE BIRK, JOHAN B &	2353 E FISHER LN	\$1,946.81
16272050280000	BEG 833 FT W FR CEN OF NE 1/4 OF SEC 27, T 1S, R 1E, S L M: S 165 FT; W 90 FT; N 238 FT; E 75 FT; S 15°01' E 74 FT TO BEG. 0.48 AC. 4236-386, 4982-899 4982-0900 5400-2802 5514-2727 8496-6007 8643-998, 1015 8749-7434	HOGGE, DAN C & SHERRY L; TRS	2363 E FISHER LN	\$2,237.49
16272050300000	BEG 622.68 FT W FR NE COR OF SW 1/4 OF NE 1/4 SEC 27, T 1S, R 1E, S L M: W 108.4 FT; S 50 FT; E 33 FT; S 110 FT; E 75.4 FT; N 160 FT TO BEG. LESS STREET 0.28 AC M OR L. 4802-270	GODFREY, ANTHONY	2395 E FISHER LN	\$2,028.84
16272050310000	BEG 552.68 FT W & 160 FT S FR NE COR OF SW 1/4 OF NE 1/4 SEC 27 T 1S R 1E SL MER W 70 FT N 160 FT E 70 FT S 160 FT TO 0.26 AC. 5116-1167 5687-2739 6496-2614	GIEBER, KELLY J	2405 E FISHER LN	\$1,599.18
16272050320000	COM 552.68 FT W & 160 FT S FR NE COR OF SW 1/4 OF NE 1/4 SEC 27 T 1S R 1E SL MER E 107.6 FT N 110 FT W 107.6 FT S 110 FT TO BEG 0.27 AC. 8492-8602 8492-8604	EREKSON, MELISSA E	2415 E FISHER LN	\$1,785.54
16272050330000	BEG 160 FT S & 363 FT W FR CEN OF NE 1/4 SEC 27 T 1S R 1E MER W 82.08 FT N 110 FT W 107.6 FT N 50 FT E 189.68 FT S 160 FT TO BEG 0.42 AC 5182-0915 5366-0047 6020-2698 6280-0152 6417-2103 6422-0676	STRINGHAM, BRIANT S	2433 E FISHER LN	\$2,901.69
16272050340000	COM 297 FT W FR CEN OF NE 1/4 SEC 27 T 1S R 1E SL MER S 160 FT W 76 FT N 180 FT E 76 FT TO BEG 0.28 AC 5499-0742 5641-2027	GEORGAS, ROSE	2447 E FISHER LN	\$1,887.88
16272050350000	COM 215 FT W FR CEN NE 1/4 SEC 27 T 1S R 1E SL MER W 72 FT S 160 FT E 72 FT N 160 FT TO BEG 0.26 AC 5789-300 5789-0302 6245-0958 6781-0884 7151-2211 7435-1279 7883-2271 8400-6975	ZEMP, FREERKJE W; TRS	2457 E FISHER LN	\$1,789.92
16272050360000	COM 143.33 FT W FR CEN OF NE 1/4 SEC 27, T 1S, R 1E, S L M: W 71.67 FT; S 160 FT; E 71.67 FT; N 160 FT TO BEG 0.26 AC 4454-0972 8068-1337 8332-5308 8496-3596 3598	BAILEY, RANDY J & LEANNE H; JT	2469 E FISHER LN	\$1,689.57
16272050370000	COM 71.67 FT W FR CEN OF NE 1/4 SEC 27 T 1S R 1E SL MER W 71.67 FT S 160 FT E 71.67 FT N 160 FT TO BEG 0.26 AC	BOETTCHER, GERHARD E. & LINDA	2483 E FISHER LN	\$1,823.77
16272050380000	COM AT CEN OF NE 1/4 SEC 27 T 1S R 1E SL MER S 200 FT W 71.67 FT N 200 FT E 71.67 FT TO BEG 0.33 AC	AMANN, EMIL O & CAROL B; TRS	2491 E FISHER LN	\$1,776.38
16272050400000	BEG 825 FT W FR CEN OF NE 1/4 SEC 27, T 1S, R 1E, S L M; S 165 FT; E 130 FT; N 110 FT; W 33 FT; N 50 FT; W 42 FT; N 17° 25' W 91.9 FT; S 69°05' W 48.57 FT M OR L; S 14°30' E 78.72	BRADY, JON L & TIFFANY J; JT	2391 E FISHER LN	\$1,595.60

	FT M OR L TO BEG. 0.42 AC M OR L 5273-0026 6143-0687 6478-0430			
16272050410000	LOT 1, BUD ESTATES SUB.	HIRST, EVE & PAUL: TRS	2329 E FISHER LN	\$1,801.11
16272050420000	LOT 2, BUD ESTATES SUB. 7019-2140	HIRST, JAMES W &	2341 E FISHER LN	\$2,228.34
16272050440000	LOT 58, BLK 4, LAKEVIEW HEIGHTS AMD. LESS & EXCEPT BEG SW COR LOT 58, BLK 4, LAKEVIEW HEIGHTS AMD; N 17°25' W 91.9 FT: S 26°43'02" E 98.19 FT; N 89°56'15" W 16.64 FT TO BEG. 8598-1670	ZOBELL, RUDOLPH J; TR	2396 E 2900 S	\$1,812.22
16272260010000	LOT 3, BLK 2, VETERAN HEIGHTS. 5975-1204 6162-1890	ALLRED, CANDACE L	2530 E HERITAGE WY	\$1,820.98
16272260020000	LOT 4 BLK 2 VETERAN HEIGHTS 7593-2046 7901-1267	ECKLEY, MARIAN C	2777 S 2520 E	\$1,568.12
16272260030000	LOT 5, BLK 2, VETERAN HEIGHTS 4145-0305 6155-1323 7306- 2469	BUSATH, DRAKE R &	2785 S 2520 E	\$1,533.08
16272260040000	LOT 6, BLK 2, VETERAN HEIGHTS. 4700-830 4700-0832	MORGAN, CRAIG V & TAMARA H:	2793 S 2520 E	\$1,807.44
16272260050000	LOT 2, BLK 2, VETERAN HEIGHTS 4613-0513 5333-0888 5673- 2114 6917-1517	HARRIS, NORMA J	2548 E HERITAGE WY	\$1,635.02
16272260060000	LOT 1 BLK 2 VETERAN HEIGHTS 5700-2225, 2226 5700-2227 6381-0106 8269-4715	ROARK, SHANNON &	2558 E HERITAGE WY	\$1,472.95
16272260180000	LOT 7, BLK 2, VETERAN HEIGHTS 5126-0905 5453-0677 5811- 1084 6235-2006 6453-1445 6707-0046	LAWRENCE, KATHLEEN	2545 E BARBEY DR	\$1,681.61
16272260190000	LOT 8 BLK 2 VETERAN HEIGHTS 5776-0817 6180-2217	DESTGERMAIN, H JAMES &	2555 E BARBEY DR	\$1,720.63
16272270010000	LOT 83, BLK 4, LAKEVIEW HEIGHTS AMD.6043-1852,1854 6318- 2999 6793-1668 7558-1056 7686-0234 7699-1006 7712-1130 7713-1286 8787-6380.6381.6397 9090-3166 9150-7432 9174-9880	FINDLEY, KATIE	2873 S 2475 E	\$1,432.34
16272270020000	LOT 84, BLK 4, LAKEVIEW HEIGHTS AMD 4741-0678 8174-0585	COTTAM, BETSY S &	2492 E 2860 S	\$1,748.51
16272270040000	8194-0603.0611 LOT 50, BLK 2, VETERAN HEIGHTS. 4239-410, 4752-537 5115- 1137	FECHNER, SCOTT A &	2504 E 2860 S	\$1,758.10
16272270050000	LOT 33, BLK 2, VETERAN HEIGHTS 4890-0364 5641-2453	WITTE, CHRISTINE	2878 S 2540 E	\$1,616.70
16272270060000	LOT 71 BLK 4 LAKEVIEW HEIGHTS AMD 4548-1228 4548-1229 7821-1475 8924-9590	PAGE, CAMERON C &	2483 E 2900 S	\$1,708.69
16272270070000	LOT 70 BLK 4 LAKEVIEW HEIGHTS AMD 7082-2408 8480-3840	TAMMISTO, GUNNAR V &	2493 E 2900 S	\$1,744.92
16272270090000	LOT 29 BLK 2 VETERAN HEIGHTS 5831-2446 6095-1516 6208- 1808	EVANS, JOLEEN	2505 E 2900 S	\$1,692.80
16272270100000	LOT 30, BLK 2, VETERAN HEIGHTS 5059-0107 6427-1397 7608- 2607	NORDGREN, RICHARD &	2511 E 2900 S	\$1,660.11
16272270110000	LOT 31 BLK 2 VETERAN HEIGHTS 9018-5858	MILO MAGOO LLC	2519 E 2900 S	\$1,725.81
16272270120000	9018-5875 LOT 32 BLK 2 VETERAN HEIGHTS 6974-2440 7723-2540 8396- 0923	ECCLES, ROBERT	2531 E 2900 S	\$1,651.35
16272280010000	LOT 11, BLK 2, VETERANS HEIGHTS 4784-0635	DUNTON, JERRY H: TR	2811 S 2520 E	\$1,580.07
16272280020000	LOT 12 BLK 2 VETERAN HEIGHTS	BUNKER, GAYLEN K. & DIANE D.	2821 S 2520 E	\$1,699.53
16272280030000	LOT 13 BLK 2 VETERAN HEIGHTS EXCEPT COM AT SW COR SD LOT 13 N 53°42'20" E 73.47 FT S 56°02'32" W 73.48 FT M OR L TO STREET SE'LY 7 FT TO BEG 5547-1294 6993-2044, 2047 6993- 2055 7432-1064 8750-8860.8862	WILLE, MEGAN	2827 S 2520 E	\$1,685.19
16272280040000	COM 8 FT NWLY FR SW COR LOT 14 BLK 2 VETERAN HEIGHTS NWLY ALG STREET 58.51 FT N 53°42'20" E 171.584 FT S 89°58' E 65.02 FT S 68.1 FT S 62°27'50" W 184.31 FT M OR L TO BEG S'LY 6 FT OF LOT 14 & ALL LOT 15 BLK 2 VETERAN HEIGHTS 0000-0000 5535-0474 5679-0644	PETERSEN, JARED G &	2835 S 2540 E	\$1,651.75
16272280050000	LOT 16 BLK 2 VETERAN HEIGHTS 6222-1035 6462-0371 6573- 0675	FELICE, KIM P & KATHY M. JT	2843 S 2540 E	\$2,118.83
16272280070000	LOT 17, BLK 2, VETERAN HEIGHTS 4680-1349 6219-0046	WILLIAMS, SUZANNE C	2853 S 2540 E	\$1,836.11
16272280080000	LOT 18, BLK 2, VETERAN HEIGHTS 5116-0483 5751-2992 9043-3808 9182-4032	COLE, MARTIN D & LETEY, LAWRENCE G	2861 S 2540 E 2869 S 2540 E	\$1,740.54 \$1,488.88
16272280090000	LOT 19, BLK 2, VETERAN HEIGHTS. 4851-149 5147-0058 6577- 1736 7453-2014 8568-9219	MONTANO, WENDY M	2879 S 2540 E	\$1,581.26
16272280100000	LOT 21 BLK 2 VETERAN HEIGHTS 8395-4171 8480-5436	TIPPETS, JOHN P	2885 S 2540 E	\$1,536.67
16272280110000	LOT 20 BLK 2 VETERAN HEIGHTS 7986-0862	JOHNSON, LANA R	2559 E 2900 S	\$1,509.59
16272280120000	LOT 10 BLK 2 VETERAN HEIGHTS	DYE, LAUREL K	2548 E BARBEY DR	\$1,785.14
16272280130000	LOT 9 BLK 2 VETERAN HEIGHTS 6664-1806 9030-5429	BARKER, LYNN &	2558 E BARBEY DR	\$1,565.34
16272310010000	LOT 25 BLK 2 VETERAN HEIGHTS 5830-0682 5851-2668 5851- 2669 6548-0711 7821-1930 7855-0604	REDD, HILLARY	2530 E 2900 S	\$1,879.62
16272310020000	LOT 24 BLK 2 VETERAN HEIGHTS	JENSEN, STANLEY W. & SANDRA L.	2540 E 2900 S	\$1,710.68
16272310030000	LOT 23, BLK 2, VETERAN HEIGHTS. 4905-204 4905-0205	KRANTZ, ELMA H: TR	2550 E 2900 S	\$1,691.56
16272310040000	LOT 22 BLK 2 VETERAN HEIGHTS 7789-0041 8438-6658 8439- 1850 8524-7457 8530-5762 9008-2634	THOMAS, BRUCE T; TR	2560 E 2900 S	\$1,683.20
16272310170000	LOT 18, BLK 3, VETERAN HEIGHTS. 4396-3 & 1140-89	BARDSLEY, LEO K & ERMA R	2531 E 2940 S	\$1,698.33
16272310180000	LOT 17, BLK 3, VETERAN HEIGHTS. 4553-748 5235-0800 6259- 0899 6591-0626 8278-0963 8364-0830	SHAW, JOSEPH L	2541 E 2940 S	\$2,028.44
16272310190000	LOT 16, BLK 3, VETERAN HEIGHTS. 4822-0277 5470-2332 6612-0053 6954-1390 7026-1005 7844-2925 9159-9384	LAMBERT, KATHLYNN	2551 E 2940 S	\$1,717.45
16272310220000	LOT 13 BLK 3 VETERAN HEIGHTS 7408-0844 7674-0730 8429- 5002 8429-5004 8558-6950.6952	EATON, WILLIAM T &	2579 E 2940 S	\$1,715.06
16272310230000	LOT 12 BLK 3 VETERAN HEIGHTS	KRAUSE, RONALD L &	2589 E 2940 S	\$1,717.45
16272310240000	LOT 11 BLK 3 VETERAN HEIGHTS	LUNDSKOG, WILFORD O & GLADYS G	2599 E 2940 S	\$1,671.65
16272310250000	LOT 10 BLK 3 VETERAN HEIGHTS 5998-2212 6461-2299 THRU 2302 6461-2303	PEARCE, GUY L &	2607 E 2940 S	\$1,731.38
16272310260000	LOT 9 BLK 3 VETERAN HEIGHTS	VANWAGENEN, MICHAEL S; ET AL	2617 E 2940 S	\$1,842.88
16272310270000	LOT 8 BLK 3 VETERAN HEIGHTS	CHAPPELL, BETTY I & SHELDON L;	2627 E 2940 S	\$1,773.20

16272310280000	LOT 7, BLK 3, VETERAN HEIGHTS. 5001-750 5307-0722 5353-0343 5694-0671 6461-2308 7634-2468 8176-1916	ZURN, SHAYNE	2635 E 2940 S	\$1,721.83
16272310290000	LOT 6, BLK 3, VETERAN HEIGHTS 5273-0108 5815-0304 6369-0783	JASKOWSKI, TROY D &	2645 E 2940 S	\$1,765.23
16272310300000	LOT 5, BLK 3, VETERAN HEIGHTS. EXCEPT BEG AT NW COR LOT 4. BLK 3, SD SUB. W 1.10 FT; S 73.75 FT; E 1.10 FT; N 73.75 FT TO BEG 4348-0372 5989-0658 6192-0572 6201-1652 6525-0811	JEFFERSON, SCOTT F &	2655 E 2940 S	\$1,861.60
16272310310000	LOT 4 BLK 3 VETERAN HEIGHTS & COM AT NW COR SD LOT 4 W 1.1 FT: S 73.75 FT; E 1.1 FT; N 73.75 FT TO BEG. 8377-6582	GUNNELL, BRADLEY &	2665 E 2940 S	\$1,767.22
16272310320000	LOT 3 BLK 3 VETERAN HEIGHTS	TAYLOR, ELAINE W. TR	2675 E 2940 S	\$1,753.68
16272310330000	LOT 2 BLK 3 VETERAN HEIGHTS 7183-1699	CHILD, MARILYN C. TR	2685 E 2940 S	\$1,767.62
16272310340000	LOT 1 BLK 3 VETERAN HEIGHTS 6251-1301 7094-809 7094-0814 8178-0876 8451-8387 9191-6019	WALDORF, VALERIE L	2695 E 2940 S	\$1,742.14
16272310360000	LOT 14, BLK 3, VETERAN HEIGHTS SUB. EXCEPT BEG AT SW COR OF SD LOT 14; E 32 INCHES; N 70 FT; W 32 INCHES; S 70 FT TO BEG. 5781-1255 5800-2384	CARHART, ANNETTE M	2569 E 2940 S	\$1,716.65
16272310370000	ALL OF LOT 14, AND 15, BLK 3, VETERAN HEIGHTS SUBDIVISION. ALSO BEG AT THE SW COR OF LOT 14, OF SD SUB; E 32 INCHES; N 70 FT; W 32 INCHES; S 70 FT M OR L TO BEG.	RYAN, KELLY J	2561 E 2940 S	\$1,757.67
16272510010000	COM 57 FT E & 165 FT S FR NW COR OF SW 1/4 OF NE 1/4 SEC 27 T 1 S R 1 E SL MER E 86 FT S 116.5 FT W 86 FT N 116.5 FT TO BEG 0.19 AC 7580-2843 7619-2774 7994-1900 8266-4692	DEBIRK, JOHN	2306-08 E FISHER LN	\$1,813.02
16272510020000	COM 143 FT E & 165 FT S FR NW COR OF SW 1/4 OF NE 1/4 SEC 27 T 1 S R 1 E SL MER E 82 FT S 116.5 FT W 82 FT N 116.5 FT TO BEG LESS STREET 0.19 AC 5591-0057, 6203-244, 243, 245 6203-0247 7164-2643	HIRST, JAMES A &	2312 E FISHER LN	\$1,688.78
16272510030000	COM 1028 FT W & 165 FT S OF NE COR OF SW 1/4 OF NE 1/4 SEC 27 T 1 S R 1 E SL MER S 0°13'15" E 127 FT N 89°56'45" E 90 FT S 0°13'15" E 121.49 FT S 89°56'45" W 162 FT N 0°13'15" W 248.49 FT N 89°56'45" E 72 FT TO BEG. LESS STREET. 0.64 AC M	CRFOUSE, IRVIN M &	2330-50 E FISHER LN	\$4,482.54
16272510040000	OR L 4569-0476 5429-0002 7261-92 7261-0094 8400-6977 BEG W 938 FT & S 165 FT FR NE COR OF SW 1/4 OF NE 1/4 OF SEC 27, T 1 S, R 1 E, S L M; S 127 FT; S 89°56'45" W 90 FT; N 0°13'15" W 127 FT; N 89°56'45" E 90 FT TO BEG. LESS STREET. 0.23 AC M OR L. 4585-68, 4995-456 5157-0792, 5155-1381 6200-1075 6359-2111 6359-2113 8040-1291 8311-8691 8902-3620	RITCHIE, SHAUN &	2358 E FISHER LN	\$1,642.59
16272510050000	8959-3535 BEG 856 FT W & 165 FT S FR CEN OF NE 1/4 SEC 27 T 1 S R 1 E MER S 248.49 FT W 82 FT N 248.49 FT E 82 FT TO BEG 0.41 AC 5137-1140 6156-2992 7008-0891 8421-21	RAMSAY, JAMES R &	2360 E FISHER LN	\$2,386.02
16272510060000	BEG 774 FT W & 165 FT S FR CEN OF NE 1/4 SEC 27 T 1 S R 1 E MER S 248.49 FT W 82 FT N 248.49 FT E 82 FT TO BEG 0.41 AC. 5117-0165,0167 6370-1521,0815 9032-8098,8101 9032-8127	KRUEGER INVESTMENT	2374 E FISHER LN	\$1,927.70
16272510070000	COM 692 FT W & 160 FT S FR CEN OF NE 1/4 SEC 27 T 1 S R 1 E SL MER S 253.49 FT W 82 FT N 253.49 FT E 82 FT TO BEG 0.41 AC	JAGER, ALBERT L &	2390 E FISHER LN	\$2,545.70
16272510120000	COM 200 FT S & 244 FT W FR CEN OF NE 1/4 SEC 27 T 1 S R 1 E SL MER: W 60 FT; S 158 FT; E 60 FT; N 158 FT TO BEG. 0.21 AC.	WEBB, RALPH W &	2460 E FISHER LN	\$1,752.49
16272510130000	COM 200 FT S & 184 FT W FR CEN OF NE 1/4 SEC 27 T 1 S R 1 E SL MER W 60 FT S 158 FT E 60 FT N 158 FT TO BEG 0.21 AC 7571-0540 7571-0537 8259-4232 8259-4238	GREER, ROBERT N &	2470 E FISHER LN	\$1,470.17
16272510140000	COM 200 FT S & 124 FT W FR CEN OF NE 1/4 SEC 27 T 1 S R 1 E SL MER W 60 FT S 158 FT E 60 FT N 158 FT TO BEG 0.21 AC 7796-1747 7903-2477 8261-5356	MENSEL, DARRELL H	2480 E FISHER LN	\$1,834.22
16272510150000	COM 200 FT S FR CEN OF NE 1/4 SEC 27 T 1 S R 1 E SL MER S 79 FT W 124 FT N 65 FT M OR L TO FISHER LANE ELY ALG SD LANE TO A PT DUE W FR BEG E 71.67 FT M OR L TO BEG 0.21 AC	YATES, L MORRAY & NORMA, ET AL	2490 E FISHER LN	\$2,097.33
16272510160000	COM 279 FT S FR CEN OF NE 1/4 SEC 27 T 1 S R 1 E SL MER S 79 FT W 124 FT N 79 FT E 124 FT TO BEG 0.22 AC	YATES, LORIN M & NORMA, ET AL	2486 E FISHER LN	\$2,046.76
16272510180000	COM 1020.4 FT N & 57 FT E FR CEN SEC 27 T 1 S R 1 E SL MER S 60 FT E 168 FT N 60 FT W 168 FT TO BEG 0.23 AC 5696-1050 5846-0207 7880-80	WARD, JOHN P JR &	2959 S 2300 E	\$1,874.66
16272510190000	COM 1739.9 FT S & 57 FT E OF NW COR OF NE 1/4 SEC 27, T 1 S, R 1 E, S L M; E 168 FT; N 52.9 FT; W 168 FT; S 52.9 FT TO BEG 0.2 AC 4473-763 4473-0764	WALLACE, HOWARD R & ROSE M, JT	2961 S 2300 E	\$1,671.65
16272510200000	COM S 0°13'20" E 1739.9 FT & S 89°57'15" E 60.38 FT FR N 1/4 COR SEC 27 T 1 S R 1 E SL MER S 89°57'15" E 207.89 FT S 0°18' W 113.355 FT N 89°57'15" W 206.85 FT N 113.355 FT TO BEG 0.54 AC 5582-1706 5812-2807 5812-2806	KING, ARTHUR C &	2963 S 2300 E	\$1,768.42
16272510210000	COM 1853.255 FT S & 60.38 FT E FR N 1/4 COR SEC 27 T 1 S R 1 E SL MER S 113.355 FT E 105 FT N 113.355 FT W 105 FT TO BEG LESS STREET 0.21 AC 5886-0621	HORSTMANSHOFF, ILSE	2981 S 2300 E	\$1,652.54
16272510230000	COM 1853.255 FT S & 170.38 FT E FR N 1/4 COR SEC 27 T 1 S R 1 E SL MER E 52 FT S 113.355 FT W 52 FT N 113.355 FT TO BEG 0.13 AC 5892-0954	TENNEY, EVELYN L	2311 E 3000 S	\$1,553.79
16272510260000	COM S 0°13'20" E 1739.9 FT & S 89°57'15" E 370.82 FT FR N 1/4 COR SEC 27 T 1 S R 1 E SL MER S 89°57'15" E 57.5 FT S 0°51' W 226.73 FT N 89°57'15" W 57.5 FT N 0°51' E 226.73 FT TO BEG 0.30 AC 5212-111 THRU 114 8449-6388 6390 7803-2915	QUADER, SHAK M	2347 E 3000 S	\$1,613.52
16272510270000	8449-6392 BEG S 0°13'20" E 1739.9 FT & S 89°57'15" E 428.32 FT FR NW COR OF NE 1/4 OF SEC 27, T 1 S, R 1 E, S L M; S 89°57'15" E	MORRIS, CATHERINE L	2351 E 3000 S	\$1,718.24

16272510280000	57.5 FT; S 0°51' W 226.73 FT; N 89°57'15" W 57.5 FT; N 0°51' E 226.73 FT TO BEG. ALSO COM S 0°13'20" E 1739.9 FT & S 89°57'15" E 491.68 FT FR N 1/4 COR OF SD SEC 27; S 0°13'20" W 226.71 FT; N 89°57'15" W 10.1 FT; N 0°51' E 226.73 FT; S 89°57'15" E 5.86 FT TO BEG. LESS STREET 0.35 AC 3878-495 4588-1096 6144-0419 6266-2966	GAMBLE, WINSTON R & 1S	2365 E 3000 S	\$1,815.40
16272510340000	R 1E SL MER E 107.8 FT S 226.71 FT W 107.8 FT N 226.71 FT TO BEG 0.57 AC 6041-263 6041-0266	SH&S DUPLEX LC	2395-97 E 3000 S	\$3,056.19
16272510350000	BEG S 1815.43 FT & E 726.6 FT FR N 1/4 COR OF SEC 27, T 1S, R 1E, S L M; S 82°25'11" W 13.89 FT; S 03°56'08" E 28.71 FT; S 89°43'11" E 11.96 FT; S 04°52'08" E 24.6 FT; S 0°17'33" E 96.25 FT; W 112.93 FT M OR L; N 226.71 FT M OR L; E 170.4 FT TO BRIGHAM YOUNG DITCH; SE'LY ALG DITCH 75.5 FT M OR L; S 82°25'11" W 78.35 FT TO BEG. LESS ST. 0.70 AC M OR L 5419-0199 5819-0114,0116 6213-1758 6512-0247 6863-0188 8262-5791	HAYES, DEANNA V	2401 E 3000 S	\$1,951.19
16272510360000	BEG 1815.43 FT S & 726.6 FT E FR N 1/4 COR OF SEC 27, T 1S, R 1E, S L M; S 82°25'11" W 13.89 FT; S 03°56'08" E 28.71 FT; S 89°43'11" E 11.96 FT; S 04°52'08" E 24.6 FT; S 0°17'33" E 96.25 FT; E 152.78 FT; N 27°12'30" W 131.1 FT; N 21°41'10" W 48.47 FT; S 82°25'11" W 78.35 FT TO BEG. LESS ST. 0.31 AC M OR L. 5419-0199 7013-0228 7038-1686,1689	CORCORAN, BRIAN P	2315 E 3000 S	\$1,682.41
16272510380000	BEG 1853.255 FT S & 222.35 FT E FR N 1/4 COR SEC 27, T 1S, R 1E, SLM; E 52 FT; S 0°27'30" W 113.35 FT; W 51.09 FT M OR L; N 113.355 FT TO BEG, LESS STREET. 0.11 AC 6286-2723 THR 2727	LEWIS, LESLIE A	2345 E 3000 S	\$3,079.72
16272510390000	5850-2179 5051-580 6290-734 6305-0638 7473-0349 7620-2356	EARDLEY, MICHAEL; TR	2341 E 3000 S	\$2,935.93
16272520010000	LOT 2, RUGLO SUB. 8346-7764 8500-1362 8512-0769	BROWN, WALLACE K. & PATT C.	3015 S 2300 E	\$1,826.95
16272520020000	LOT 1, RUGLO SUB. 8346-7764	JOHNSON, STEVEN	3019 S 2300 E	\$2,571.93
16272520030000	COM 2092.34 FT S & 60.38 FT E FR N 1/4 COR SEC 27 T 1S R 1E SL MER S 86°05' E 131.49 FT N 134.57 FT W 130.7 FT S 125.73 FT TO BEG LESS STREET 0.32 AC			
16272520060000	BEG 2092.34 FT S & 60.38 FT E FR NW COR OF NE 1/4 SEC 27, T 1S, R 1E, S L M; S 30.21 FT; S 89°10'58" E 131.22 FT; S 1°07'07" W 86.73 FT; S 82°10' E 87 FT; N 115.82 FT TO PT S 86°05' E FR BEG; N 86°05' W 216.71 FT, M OR L TO BEG. 0.3 AC M OR L. 4732-1223 5338-1156 7077-2532 7098-0513 7182-1865	BROWN, W KAY & 27.	3021 S 2300 E	\$1,750.50
16272520070000	7815-2794 8325-0605 8412-119	PROFITA, TAYLOR C; TR	3051 S 2300 E	\$1,599.18
16272520080000	BEG 2193.32 FT S & 60.38 FT E FR NW COR OF NE 1/4 OF SEC 27, T 1S, R 1E, S L M; S 82°10' E 130.73 FT; N 1°07'07" E 86.73 FT; N 89°10'58" W 131.22 FT; S 70.77 FT TO BEG. 0.24 AC. M OR L. 4602-149 4637-0702 6137-0278 6220-250, 255 6220-0256	HOWELL, TERRI L	2315 E GREGSON AVE	\$1,680.42
16272520100000	6249-2276 6466-1307	HOWARD, EDDIE L & KAREN L;	2330 E 3000 S	\$1,610.73
16272520110000	BEG 0.72 CHS E & 1.92 CHS N FR SW COR OF NE 1/4 SEC 27 T 1S R 1E SL MER S 82°10' E 130.5 FT N 99 FT N 82°10' W 130.5 FT S 99 FT TO BEG. LESS STREET. 0.22 AC. 4596-315 4688-0989 6367-1074 6367-1075 6561-0842	EARDLEY, MICHAEL; TR	2350 E 3000 S	\$2,136.35
16272520160000	COM 1991.38 FT S & 191.08 FT E FR N 1/4 COR SEC 27, T 1S, R 1E, SL MER.. E 85 FT; S 115.82 FT; N 86°05' W 85.22 FT N 109.82 FT TO BEG. 0.22 AC. 5708-0163 5781-2521 5915-2767 6168-657 6168-0661	ROESTENBURG, CARL M III; TR	2376 E 3000 S	\$2,750.37
16272520180000	BEG 1996.61 FT S & 384.08 FT E FR N 1/4 COR SEC 27 T 1S R 1E SL MER E 70.4 FT S 277.11 FT N 82°10' W 71.04 FT N 267.51 FT TO BEG. 0.39 AC. 8349-5067	SHAMY, MORGAN J & 27, T 1S, R 1E, S L M; S 82°10' E 66 FT; N 165 FT; N 82°10' W 66 FT; S 165 FT TO BEG. LESS STREET 0.25 AC. 4774-399 4788-0131 4905-0581 5919-1027 6363-1061 6464-0485 8050-2340	2329 E GREGSON AVE	\$1,715.85
16272520210000	COM 228.39 FT N & 373.46 FT E FR CEN OF SEC 27, T 1S, R 1E, S L M; N 187.97 FT; S 82°10' E 66 FT; S 180.70 FT; N 88°30' 30" W 65.41 FT TO BEG. 0.28 AC. 3891-314 3891-0315 5336-0610	HURST, JOSEPH G & JUDITH T	2355 E GREGSON AVE	\$1,687.18
16272520220000	5559-1674 5741-0579 6501-2874 7906-2129	HURST, JUDITH T	2357 E GREGSON AVE	\$1,738.55
16272520240000	BEG 0.72 CHS E & 1.92 CHS N & S 82°10' E 130.5 FT FR CEN SEC 27 T 1S R 1E SL MER S 82°10' E 65 FT N 125 FT N 82°10' W 65 FT S 125 FT TO BEG LESS STREET 0.15 AC 4467-0858	ELDRIDGE, MIKAEL M	2391 E GREGSON AVE	\$2,146.71
16272520250000	COM 34.58 RD E & 3.25 RD N FR CEN OF SEC 27 T 1S R 1E SL MER S 82°10' E 4 RD N 20 RD N 82°10' W 4 RD S 20 RD TO BEG 0.5 AC 5764-0058 8202-0368 8618-5413 8623-8825 8715-0001	SIRSTINS, JOHN J &	2397 E GREGSON AVE	\$3,069.73
16272520260000	BEG 34.58 RDS E & 3.25 RDS N & S 82°10' E 4 RDS & N 25.24 FT FR CEN OF SEC 27, T 1S, R 1E, SLM; S 82°10' E 4 RDS; N 304.76 FT; N 82°10' W 4 RDS; S 304.76 FT TO BEG. 0.46 AC. 5389-1035,1033,1036 5855-2617 6218-0329 6232-2933 7509-2147	WARD, DAVID J	2411 E GREGSON AVE	\$1,860.40
	7858-0902 8487-2317 8487-2334 9015-1842, 9038-4410			
	BEG 34.58 RD E & 3.25 RD N & S 82°10' E 8 RD FR CEN OF SEC 27 T 1S R 1E SL MER S 82°10' E 4 RD N 20 RD N 82°10' W 4 RD S 20 RDS TO BEG. 0.5 AC. 5187-0595 6291-1818 6436-0297 6728-2187 8317-8522 8700-3512			

16272520270000	COM 34.58 RDS E & 3.25 RDS N & S 82°10' E 12 RDS FR CEN OF SEC 27 T 1S R 1E SL MER S 82°10' E 4 RDS N 20 RDS N 82°10' W 4 RDS S 20 RDS TO BEG 0.5 AC 5460-1544	FEIL, SHELDON B &	2421 E GREGSON AVE	\$1,781.96
16272520290000	COM ON N LINE OF GREGSON AVE 897.49 FT E & 39.34 FT N FR CEN SEC 27 T 1S R 1E SL MER N 304.91 FT S 82°10' E 72.4 FT S 304 FT M OR L TO SD AVE; WLY ALG AVE TO BEG. 0.5 AC. 5954-0207 8642-5206,5208 8642-5210 8708-6689	BOARDWALK INDUSTRIES, LLC	2441 E GREGSON AVE	\$1,578.95
16272520300000	COM ON N LINE OF GREGSON AVE 897.49 FT E & 39.34 FT N & S HILTON, ANNE E; ET AL 82°09' E 72 FT FR CEN SEC 27 T 1S R 1E SL MER N 304 FT S 82°10' E 72 FT S 300 FT M OR L TO SD GREGSON AVE WLY ALG		2453 E GREGSON AVE	\$1,785.14
16272520340000	AVE 72 FT M OR L TO BEG. 0.5 AC. BEG 1966.61 FT S & 276.08 FT E FR NW COR OF NE 1/4 SEC 27, T 1S, R 1E, S L M; S 140.57 FT; E 40.8 FT; N 140.57 FT; W 40.8 FT TO BEG. LESS STREET 0.11 AC M OR L. 5141-0348 6966-186 6966-0188 7067-2554 8336-1715 8482-8194 8640-8083	HOLT, CHRISTOPHER D &	2340 E 3000 S	\$1,604.79
16272520360000	BEG 0.72 CHNS E & 4.42 CHNS N FR SW COR OF NE 1/4 OF SEC 27, T 1S, R 1E, S L M; S 82°10' E 330 FT; N 99 FT; N 82°10' W 330 FT; S 99 FT TO BEG. LESS ST 0.69 AC 6180-1897	ROESTENBURG, CARL M &	3047 S 2300 E	\$2,139.54
16272520390000	BEG 1996.61 FT S & 454.48 FT E FR N 1/4 COR SEC 27, T 1S, R 1E, SLM; S 193 FT; E 65 FT; N 193 FT; W 65 FT TO BEG LESS STREET. 0.25 AC 5336-610 5559-1674 5735-403 6372-2403 6395-2953 6722-2610 6841-2495 7916-1402	NELSEN, DAVID L &	2376 E 3000 S	\$1,837.31
16272520430000	BEG E 0.72 CHS & N 1.92 CHS & S 82°10' E 198 FT FR CEN SEC 27, T 1S, R 1E, SLM; S 81°10' E 4 RDS; N 151 FT; N 82°10' W 4 RDS; S 151 FT TO BEG. ALSO BEG E 0.72 CHS & N 1.92 CHS & S 82°10' E 16 RDS & N 151 FT FR SW COR OF NE 1/4 SEC 27, T 1S, R 1E, SLM; N 14 FT; N 82°10' W 66 FT; S 14 FT; S 82°10' E 66 FT TO BEG. 0.25 AC 6354-639	SIMMONS, PAUL J &	2339 E GREGSON AVE	\$1,758.46
16272520440000	BEG 0.72 CHS E & 5.92 CHS N FR SW COR OF OF NE 1/4 COR SEC 27, T 1S, R 1E, S L M; N 66 FT; S 82°10' E 160 FT; S 66 FT; N 82°10' W 160 FT TO BEG. LESS ST. 0.19 AC. 7569-1610 8316-6312 8315-7952 8826-5122 8896-1804 9057-9739 9142-9094 9212-8790	ROESTENBURG, CARL M, III;	3043 S 2300 E	\$1,795.89
16272520460000	BEG S 1966.61 FT & E 519.48 FT FR NW COR OF NE 1/4 SEC 27, T 1S, R 1E, SLM; E 80 FT; S 300.88 FT; N 82°10' W 80.75 FT M OR L; N TO BEG. LESS ST. 0.5 AC M OR L.	WILLIAMS, OSCAR E; TR	2384 E 3000 S	\$1,850.05
16272520480000	BEG E 47.52 FT & N 126.72 FT & S 82°10' E 461 FT FR CEN SEC 27, T 1S, R 1E, SLM; N 166.39 FT; S 82°10' E 67 FT; S 166.39 FT; N 82°10' W 67 FT TO BEG. LESS STREET. 0.22 AC M OR L. 4596-0163 5462-1412 7837-0536 7906-2131 7954-1075	TAPIA-GUZMAN, JULIO C &	2359 E GREGSON AVE	\$1,938.45
16272520490000	LOT 2, NELS PAULSEN SUB.	HAMILL, CHARLES P III &	2435 E GREGSON AVE	\$2,239.43
16272520500000	LOT 1, NELS PAULSEN SUB. 8377-6069 8528-2539 8588-5804	CHOLODOWSKI, RYSZARD J &	2429 E GREGSON AVE	\$1,811.82
16272520520000	BEG S 1991.61 FT & E 326.98 FT FR NW COR OF NE 1/4 SEC 27, T 1S, R 1E, SLM; E 57.1 FT; S 242.76 FT; N 82°10' W 109 FT; N 115.82 FT; E 45 FT; N 21 FT; E 1 FT; N 30 FT; NE'LY 16.73 FT; N 45.57 FT TO BEG. 0.45 AC M OR L. 5141-0348 7805-1549	DEBRY, EVELYN W	2352 E 3000 S	\$1,648.16
16272520560000	LOT 2, ANTHONY ACRES. 8665-2043	WELLS, CORBAN	2475 E GREGSON AVE	\$3,256.03
16272520570000	LOT 1, ANTHONY ACRES.	TAYLOR, LEONARD T &	2465 E GREGSON AVE	\$1,839.69
16272520580000	LOT 3, ANTHONY ACRES. 8665-2043	SCHMIDT, DENNIS R &	2485 E GREGSON AVE	\$1,785.14
16272530030000	LOT 1 TOWERS SUB	TIBBITTS, ALLEN M. & NORMA L.	2334 E GREGSON AVE	\$1,703.51
16272530040000	BEG E 47.52 FT FR CEN SEC 27, T 1S, R 1E, SLM; N 101.97 FT; S 82°10' E 136.25 FT TO WLINE TOWERS SUB; S 88 FT M OR L TO A PT DUE E FROM BEG; W 134.96 FT TO BEG. 0.3 AC. 8377-2267	EDWARDS, GRACE A	3085 S 2300 E	\$1,681.21
16272540010000	8412-0858,880 LOT 5 TOWERS SUB	NELSON, RAYMOND G &	2356 E GREGSON AVE	\$1,763.24
16272550010000	LOT 1, WILLOW LANE PUD.	MEYER, JASON D	3008 S WOOD WILLOW CIR	\$882.37
16272550020000	LOT 2, WILLOW LANE PUD. 8906-8442	LIACOPOULOS, KRIS	3014 S WOOD WILLOW CIR	\$882.37
16272550030000	LOT 3, WILLOW LANE PUD.	JONES, MICHAEL L &	3022 S WOOD WILLOW CIR	\$882.37
16272550040000	LOT 4, WILLOW LANE PUD.	CHRISTENSON, STEPHANIE A	2412 E WOOD WILLOW CIR	\$882.37
16272550050000	LOT 5, WILLOW LANE PUD.	BRUBAKER, BENJAMIN T &	2418 E WOOD WILLOW CIR	\$882.37
16272550060000	LOT 6, WILLOW LANE PUD.	MILLINGTON, JEFFREY P &	2426 E WOOD WILLOW CIR	\$882.37
16272550070000	LOT 7, WILLOW LANE PUD.	DAVIS, KENNETH JR	2438 E WOOD WILLOW CIR	\$882.37
16272550080000	LOT 8, WILLOW LANE PUD. 9168-9801	BREWER, STANLEY R; TR	2439 E WOOD WILLOW CIR	\$882.37
16272550090000	LOT 9, WILLOW LANE PUD.	BROWN, MICHAEL S	2433 E WOOD WILLOW CIR	\$882.37
16272550100000	LOT 10, WILLOW LANE PUD.	QUINTANA, ROBERT &	3007 S WOOD WILLOW CIR	\$882.37
16272550110000	LOT 11, WILLOW LANE PUD.	MAESTAS, GORDON &	3011 S WOOD WILLOW CIR	\$882.37
16272550120000	LOT 12, WILLOW LANE PUD.	SYMPHONY DEVELOPMENT CORP	3017 S WOOD WILLOW CIR	\$882.37
16272760020000	LOT 27, BLK 2, VETERAN HEIGHTS	JACOBSON, JOHN K & MARIE	2510 E 2900 S	\$1,703.51
16272760030000	LOT 26 BLK 2 VETERAN HEIGHTS 3116-Q298 5346-1322	PHIPPS, ROBERT E	2910 S 2520 E	\$1,771.60
16272760040000	LOT 19, BLK 3, VETERAN HEIGHTS. 9101-7262	MECHAM, MELBA; TR	2924 S 2520 E	\$1,678.03
16272760070000	LOT 21, BLK 3, VETERAN HEIGHTS 4774-0680 5421-2756 5840-1662	STAUFFER, CHADD A &	2940 S 2520 E	\$1,697.94
16272760080000	LOT 22 BLK 3 VETERAN HEIGHTS	BELL, MARY T &	2948 S 2520 E	\$1,764.44
16272760090000	LOT 23 BLK 3 VETERAN HEIGHTS 5491-150-148, 146 5491-0149	CHAPMAN, JENNIFER	2958 S 2520 E	\$1,723.42
16272760100000	5658-2946 6312-1306 9035-1725 LOT 81 NORTH MILLCREEK HEIGHTS SUB & LOT 24 BLK 3 VETERAN HEIGHTS. 5684-1035 8931-6227	TAYLOR, LYNN N &	2962 S 2520 E	\$1,576.09
16272760110000	LOT 80, NORTH MILLCREEK HEIGHTS SUB. 5101-1052 5109-0758 5455-2615	GROSSI, MAGALI C	2966 S 2520 E	\$1,669.66

16272760120000	LOT 79, NORTH MILLCREEK HEIGHTS SUB. 4103-0386 5816-0723 HARWARD, AMY M		2972 S 2520 E	\$1,594.80
16272760130000	9095-3311 LOT 78 NORTH MILLCREEK HEIGHTS SUB 6337-2153		2980 S 2520 E	\$1,619.49
16272760140000	LOT 77 NORTH MILLCREEK HEIGHTS SUB 7595-2543 8150-0870	COON, E LUCILLE A; TR JORGENSEN, LINDA M	2988 S 2520 E	\$1,658.12
16272760150000	8367-0744 8368-1524 8439-2446 2465 8895-8476			
16272760160000	LOT 76 NORTH MILLCREEK HEIGHTS SUB	LALLATHIN, SHARON S	2996 S 2520 E	\$1,672.45
16272760170000	LOT 75, NORTH MILLCREEK HEIGHTS SUB	JACOBSEN, GINGER M	3004 S 2520 E	\$1,699.13
16272760180000	LOT 74 NORTH MILLCREEK HEIGHTS SUB	MORTON, SHARON E & HELEN G; ODELL, GEORGE T &	3012 S 2520 E 3020 S 2520 E	\$1,788.33 \$1,728.20
16272760190000	2048 2049 5890-2050 6294-2740 LOT 72 NORTH MILLCREEK HEIGHTS SUB 4284-0206 5319-0206	JACOBSEN, ANDREW G	3026 S 2520 E	\$1,837.70
16272760200000	5709-0883 8286-0868 8320-5533 8789-4706			
16272760210000	LOT 71 NORTH MILLCREEK HEIGHTS SUB 8332-2272	BILLS, BONNIE M; TR BILLS, BONNIE S; TR	3034 S 2520 E 3042 S 2520 E	\$1,796.29 \$1,468.18
16272760220000	3831-0330 8565-0637			
16272760230000	S 59 FT OF LOT 69 NORTH MILLCREEK HEIGHTS SUB	CRONIN, JOSEPH F., JR. & SARGENT, WILLIAM P &	3050 S 2520 E 3058 S 2520 E	\$1,682.80 \$1,765.23
16272760240000	LOT 67, NORTH MILLCREEK HEIGHTS SUB 5109-0431 5330-0622	WOODBURY, ALAN E & KATHY H; JT	3064 S 2520 E	\$1,615.51
16272760250000	5606-1625			
16272760260000	LOT 66 NORTH MILLCREEK HEIGHTS SUB	ELGGREN, RAYMOND W; TRS ET AL GORRELL, MICHAEL J &	2511 E GREGSON AVE 2932 S 2520 E	\$1,641.79 \$1,709.48
16272770010000	8561-0300 8561-0306 9130-3651			
16272770020000	LOT 25 BLK 3 VETERAN HEIGHTS 5600-2717 6133-2470 6207-0375	SCRIP, JOHN &	2530 E 2940 S	\$1,633.83
16272770030000	6261-0898 8381-6345 8582-0420 8924-1490			
16272770040000	LOT 26 BLK 3 VETERAN HEIGHTS	STOTT, LYLE	2540 E 2940 S	\$1,713.86
16272770050000	LOT 27, BLK 3, VETERAN HEIGHTS 4948-0683 5501-1796 8423-4048	WALTERS, LEON A; TR	2550 E 2940 S	\$1,670.86
16272770060000	8736-2988			
16272770070000	LOT 28, BLK 3, VETERAN HEIGHTS. 4319-0393 9087-8406	DOBITZ, KELLY J	2560 E 2940 S	\$1,607.54
16272770080000	9087-8408 9224-1198			
16272770090000	LOT 29 BLK 3 VETERAN HEIGHTS 8362-9156 8413-0185 8962-3347	HEGEMAN, TRACE E	2568 E 2940 S	\$1,690.77
16272770100000	LOT 30 BLK 3 VETERAN HEIGHTS	DOXEY, CLIFFORD D. & CLAIRE M.	2578 E 2940 S	\$1,673.25
16272770110000	LOT 31 BLK 3 VETERAN HEIGHTS	CARTER, MARVIN S & DIGMAN, MICHAEL &	2588 E 2940 S 2598 E 2940 S	\$1,760.45 \$1,588.83
16272770120000	LOT 32, BLK 3, VETERAN HEIGHTS 4742-1422 6550-2245 5355-0625			
16272770130000	6550-2246 6882-1949 7542-0904 8478-5975			
16272770140000	LOT 33 BLK 3 VETERAN HEIGHTS	DENT, BERNARD A & MARILYN B; WIXOM, NATHAN M &	2606 E 2940 S 2616 E 2940 S	\$1,678.03 \$1,665.68
16272770150000	LOT 34 BLK 3 VETERAN HEIGHTS 5946-0813 5946-0814 6035-2132			
16272770160000	8049-1243 8516-5546 8960-6389			
16272770170000	LOT 35, BLK 3, VETERAN HEIGHTS 4451-733 4451-0734 5656-2042	BARDUGON, DOUGLAS F &	2628 E 2940 S	\$1,941.24
16272770180000	5894-1901 6397-0137 6476-1793 6781-0907 7525-2789			
16272770190000	LOT 36 BLK 3 VETERAN HEIGHTS	KENDALL, GEORGE M. & ALICE J. WITTY, CHRISTINE D	2634 E 2940 S 2644 E 2940 S	\$1,658.12 \$1,709.48
16272770200000	LOT 37 BLK 3 VETERAN HEIGHTS 5724-1377 5724-1379 5841-1400			
16272770210000	6266-1999 6631-0668 7335-0818 8593-3880			
16272770220000	LOT 38 BLK 3 VETERAN HEIGHTS 6029-0026	HASTINGS, MARY S; TR STEWART, DAVID S &	2654 E 2940 S 2664 E 2940 S	\$1,695.95 \$1,717.05
16272770230000	LOT 39 BLK 3 VETERAN HEIGHTS 8601-1650 8926-8395			
16272770240000	LOT 40 BLK 3 VETERAN HEIGHTS 6927-2664	BURMESTER, BARBARA J; TR JACOBSEN, WILFORD O. & BARBARA LEICHLITER, SUSAN A TR; ET AL	2674 E 2940 S 2684 E 2940 S 2954 S 2700 E	\$1,732.58 \$1,670.86 \$1,826.55
16272770250000	LOT 41 BLK 3 VETERAN HEIGHTS			
16272770260000	LOT 42, BLK 3, VETERAN HEIGHTS 3891-0347			
16272770270000	8283-6169 9245-7325			
16272770280000	LOT 1, NORTH MILLCREEK HEIGHTS SUB 4068-0392 8825-5246	MCLAUGHLIN, STEPHEN W &	2529 E 2980 S	\$1,547.02
16272770290000	LOT 2, NORTH MILLCREEK HEIGHTS SUB 4005-286 4068-0392	BAER, JENNY	2539 E 2980 S	\$1,721.03
16272770300000	7976-0506			
16272770310000	LOT 3, NORTH MILLCREEK HEIGHTS SUB 4068-0392 6099-2831	HATCH, JOHN A &	2549 E 2980 S	\$1,595.20
16272770320000	LOT 4, NORTH MILLCREEK HEIGHTS SUB 4921-0845 5402-1879	WOOD, DAVID A &	2559 E 2980 S	\$1,547.42
16272770330000	5412-1459 7407-1420 7860-0506			
16272770340000	LOT 5, NORTH MILLCREEK HEIGHTS SUB 5043-0611 5487-0654	MILLS, SCOTT L	2569 E 2980 S	\$1,421.19
16272770350000	5899-2126 5821-0458 6051-0235			
16272770360000	LOT 6, NORTH MILLCREEK HEIGHTS SUB 4068-0392	MCMURDIE, LUCILLE (LIFE) COPE, KENNETH M &	2579 E 2980 S 2589 E 2980 S	\$1,730.99 \$1,697.14
16272770370000	LOT 7, NORTH MILLCREEK HEIGHTS SUB 4498-1300 5804-754			
16272770380000	5804-0755 6226-1051 6226-1054 6267-2131			
16272770390000	LOT 8, NORTH MILLCREEK HEIGHTS SUB. 4917-972 4917-0976	BAGLEY, ELIZABETH C &	2599 E 2980 S	\$1,760.85
16272770400000	5560-2436 6457-0922 7864-0570 9025-5558			
16272770410000	LOT 9, NORTH MILLCREEK HEIGHTS SUB. 4068-392 5056-0918	THOMPSON, CORY H &	2607 E 2980 S	\$1,679.62
16272770420000	5433-2858 9192-4403			
16272770430000	LOT 10, NORTH MILLCREEK HEIGHTS SUB. 4228-159, 5143-655	BODILY, ROBERT J &	2617 E 2980 S	\$1,906.99
16272770440000	5187-0367 6300-2917 6696-1175 7161-1606			
16272770450000	LOT 11 NORTH MILLCREEK HEIGHTS SUB 8812-2643	TROST, KAREN S SCHMIDT, LORRAINE J	2627 E 2980 S 2637 E 2980 S	\$1,616.31 \$1,595.60
16272770460000	LOT 12, NORTH MILLCREEK HEIGHTS SUB 4624-1179 6089-0547			
16272770470000	LOT 13 NORTH MILLCREEK HEIGHTS SUB 4795-0620 5754-1537	KNAPHUS, MELANIE &	2647 E 2980 S	\$1,611.13
16272770480000	6143-2980			
16272770490000	LOT 14, NORTH MILLCREEK HEIGHTS SUB. 4584-465, 5211-939	MCDANIEL, JOHN &	2657 E 2980 S	\$1,633.43
16272770500000	5211-0938 5726-1618 6153-2400 6560-1268 6711-1439 7410-0995			
16272770510000	7410-1006 8374-2646 8621-1292			

16272770330000	LOT 15 NORTH MILLCREEK HEIGHTS SUB 5548-1738 6312-2670	CALDWELL, JON G &	2667 E 2980 S	\$1,568.92
16272770340000	8421-1848 LOT 16, NORTH MILLCREEK HEIGHTS SUB 3797-0206 5923-2259	BRUNS, JUD R & CYDNEY	2677 E 2980 S	\$1,616.31
16272770350000	LOT 17, NORTH MILLCREEK HEIGHTS SUB. 4054-136 5130-0948	SCOTT, JEFFERY T &	2687 E 2980 S	\$1,577.28
16272770360000	LOT 18, NORTH MILLCREEK HEIGHTS SUB	JORGENSEN, ZOE B	2970 S 2700 E	\$1,599.58
16272780010000	LOT 36, NORTH MILLCREEK HEIGHTS SUB 4068-0392 5743-2261	SLAUGH, CARMON; LIFE ET AL	2528 E 2980 S	\$1,811.42
16272780020000	2263 5743-2264 5904-0173 5984-0857 6062-2268 LOT 35, NORTH MILLCREEK HEIGHTS SUB 4068-0392 6412-1008	PERNICH, MARILYN B	2538 E 2980 S	\$1,615.91
16272780030000	6533-1588 6709-2375 LOT 34, NORTH MILLCREEK HEIGHTS SUB 6627-2851 6627-2854	MACKIE, LANCE L &	2548 E 2980 S	\$1,644.58
16272780040000	8134-2490 LOT 33, NORTH MILLCREEK HEIGHTS SUB. 4093-181, 5254-1322	COLLINS, TODD D &	2558 E 2980 S	\$1,658.12
16272780050000	5254-1324 5460-1436 5678-0785 6545-2965 6710-2610 7179-0396			
16272780050000	LOT 32, NORTH MILLCREEK HEIGHTS SUB	GALLOWAY, BETTY E	2568 E 2980 S	\$1,617.10
16272780060000	LOT 31, NORTH MILLCREEK HEIGHTS SUB	BURTON, MARTIN J &	2578 E 2980 S	\$1,602.77
16272780070000	4068-0392 LOT 30, NORTH MILLCREEK HEIGHTS SUB	NELSON, VIRGINIA E	2588 E 2980 S	\$1,615.51
16272780080000	LOT 29, NORTH MILLCREEK HEIGHTS SUB. 4103-386 5167-0484	READE, DAINA &	2598 E 2980 S	\$1,830.93
16272780090000	5358-1313 5566-0045 5579-1908 5594-1132 5739-0418 8306-4306 8323-0712 8382-0365.0385 8558-2480 LOT 28, NORTH MILLCREEK HEIGHTS SUB 4068-0392 7272-2650	BAILEY, DIXIE L	2606 E 2980 S	\$1,707.49
16272780100000	LOT 27, NORTH MILLCREEK HEIGHTS SUB 4068-0392	SAUER, CHAD P	2616 E 2980 S	\$1,697.54
16272780110000	LOT 26, NORTH MILLCREEK HEIGHTS SUB. 4068-392 5122-0937	PETTIT, MARK L &	2626 E 2980 S	\$1,586.04
16272780120000	5882-1770 5882-1772 6048-0771 6213-0329 6324-2113 7441-1477			
16272780130000	LOT 25, NORTH MILLCREEK HEIGHTS SUB 4068-0392	THUESON, JAY R &	2636 E 2980 S	\$1,725.81
16272780140000	LOT 24 NORTH MILLCREEK HEIGHTS SUB 5842-2373	PETERSON, JENNIFER R	2646 E 2980 S	\$1,598.39
16272780150000	LOT 23 NORTH MILLCREEK HEIGHTS SUB 6208-2040	HARWARD, SHEILA E B; TR	2656 E 2980 S	\$1,404.86
16272780160000	LOT 22, NORTH MILLCREEK HEIGHTS 4377-0430 5464-0050	ROSSI, JEFF &	2666 E 2980 S	\$1,658.91
16272780170000	5471-2182 5694-1412 5742-1769 5778-1643 6258-0061 8043-1700			
16272780180000	LOT 21, NORTH MILLCREEK HEIGHTS SUB 4396-0452 5335-0901	JOAN, NANCY	2676 E 2980 S	\$1,727.00
16272780190000	6528-1914 7241-0596 7444-1173			
16272780200000	LOT 20, NORTH MILLCREEK HEIGHTS SUB, 5119-774, 5278-641	NIELSEN, STEVEN J & LAURA V	2686 E 2980 S	\$1,835.71
16272780210000	LOT 19 NORTH MILLCREEK HEIGHTS SUB 4784-1244 6156-1082	NIELSEN, STEVEN J &	2980 S 2700 E	\$1,927.70
16272780220000	6159-2050 6582-2405 7359-2445 7971-0971 9039-1585			
16272780230000	LOT 37, NORTH MILLCREEK HEIGHTS SUB	BEUK, YZAK & OEKE C	2529 E 3020 S	\$1,738.15
16272780240000	LOT 38, NORTH MILLCREEK HEIGHTS SUB	DURRANT, ROBERT & MARILYN M	2539 E 3020 S	\$1,635.42
16272780250000	LOT 39, NORTH MILLCREEK HEIGHTS SUB 4877-0895 5972-2818	TAYLOR, MARJORIE B; TR	2549 E 3020 S	\$1,613.52
16272780260000	7891-2389 8321-6569 8736-3781			
16272780270000	LOT 40 NORTH MILLCREEK HEIGHTS SUB 5620-0171 6993-109	WIRTHLIN, JOYCE	2559 E 3020 S	\$1,591.62
16272780280000	6993-0111 7071-0167			
16272780290000	LOT 41 NORTH MILLCREEK HEIGHTS SUB 5366-1108 6091-1340	NASH, TERREL L &	2569 E 3020 S	\$1,586.04
16272780300000	LOT 42, NORTH MILLCREEK HEIGHTS SUB 6069-1285 4956-0899	CROFT, VIOLA B; ET AL	2579 E 3020 S	\$1,630.24
16272780310000	LOT 43, NORTH MILLCREEK HEIGHTS SUB. 6267-2519,2521	DRAPER, MARC L	2589 E 3020 S	\$1,713.07
16272780320000	LOT 44, NORTH MILLCREEK HEIGHTS SUB 5221-1049 5779-0950	KOLTENUK, HEATH G &	2599 E 3020 S	\$1,639.40
16272780330000	6334-0938 7766-0243 COM AT SE COR LOT 45 NORTH MILLCREEK HEIGHTS SUB N 89°58' W 56.4 FT N 0°20' E 130 FT S 88°54' E 53.35 FT S 0°02' W 47.4 FT S 89°58' E 2.3 FT S 0°02' W 81.6 FT TO BEG . 7350-1149	NORDRUM, JACQUELINE M	2607 E 3020 S	\$1,600.38
16272780340000	LOT 46 NORTH MILLCREEK HEIGHTS SUB	NELSON, RAWLAND C. & DOROTHY A	2617 E 3020 S	\$1,664.89
16272780350000	LOT 47 NORTH MILLCREEK HEIGHTS SUB 5958-2326 5958-2328	GAERTNER, ALAN M	2627 E 3020 S	\$1,569.72
16272780360000	7465-0718,0720 8369-6021 8389-3594			
16272780370000	LOT 48 NORTH MILLCREEK HEIGHTS SUB. 3674-483 4433-0804	BUSH, ALLAN R &	2635 E 3020 S	\$1,860.40
16272780380000	8291-3058			
16272780390000	LOT 49 NORTH MILLCREEK HEIGHTS SUB 5657-1459 5657-1458	ROACH, JON M & ELIZABETH	2639 E 3020 S	\$1,828.15
16272780400000	5664-2512 5679-0722 5678-1220 COM AT NE COR LOT 48 NORTH MILLCREEK HEIGHTS SUB S 89°58' E 157.99 FT S 0°01'15" E 102 FT N 89°58' W 157.93 FT N 0°03' W 102 FT TO BEG 0.37 AC BEING IN SE 1/4 OF NE 1/4 SEC 27-1S-1E	FAMILY FUN, INC.	3000 S 2700 E	\$1,316.14
16272780410000	COM 10 FT S FR SE COR LOT 19 NORTH MILLCREEK HEIGHTS SUB S 61 FT W 140 FT N 61 FT E 140 FT TO BEG 0.2 AC BEING IN SE 1/4 OF NE 1/4 SEC 27 T 1S R 1E 6437-2188	HANSON, NORMAN L &	2996 S 2700 E	\$1,795.49
16272780420000	COM 525 FT N & 33 FT W FR E 1/4 COR SEC 27 T 1S R 1E SL N 65.62 FT M OR L W 140 FT S 65.62 FT M OR L E 140 FT TO BEG	HAMILTON, ROBERT L &	3018 S 2700 E	\$1,868.76
16272780430000	0.21 AC 6135-1141 COM 460 FT N & 33 FT W FR E 1/4 COR SEC 27 T 1S R 1E SL N 65 FT W 140 FT S 65 FT E 140 FT TO BEG 0.21 AC 7195-2922 7195-2925 8641-1404 8641-1406 9074-9671	FITCHES, PAMELA B	3024 S 2700 E	\$1,673.25

16272790010000	LOT 60, NORTH MILLCREEK HEIGHTS SUB 3815-390, 4068-392 4864-1011 7504-3038 8686-3542 8931-5778, 5780, 5781, 5782 8931-5783	MUNDINGER, TAMORAH V	2528 E 3020 S	\$1,748.91
16272790020000	LOT 59, NORTH MILLCREEK HEIGHTS SUB & COM AT NE COR SD LOT 59, E 3 FT; S 0°02' W 44.5 FT; W 1.5 FT; S 91.41 FT; W 1.5 FT; N 135.91 FT TO BEG. 4068-0392 8328-4906 8328-4909 8529-7601	VERNON, KAILIEN	2538 E 3020 S	\$1,703.11
16272790030000	BEG AT NE COR LOT 58, NORTH MILLCREEK HEIGHTS SUB; W 61 FT; S 0°02' W 44.5 FT; W 1.5 FT; S 91.41 FT; E 62.5 FT; N 135.91 FT TO BEG. 4813-0991 6058-2355 6058-2357 6829-2578 6834- 1941 8323-4634	BAILEY, GEORGE W III	2548 E 3020 S	\$1,688.26
16272790040000	LOT 57, NORTH MILLCREEK HEIGHTS SUB	POWIS, CHAUNCEY G & MARJORIE B	2558 E 3020 S	\$1,695.15
16272790050000	LOT 56, NORTH MILLCREEK HEIGHTS SUB 4468-0345 6623-1840 7102-2903 8019-0847	WALLACE, CARRIE J	2568 E 3020 S	\$1,940.04
16272790060000	LOT 55, NORTH MILLCREEK HEIGHTS SUB 4640-0017 5453-2634 5768-2295 5960-0899	BALL, KIRSTEN T & CURTIS	2578 E 3020 S	\$1,682.01
16272790070000	LOT 54, NORTH MILLCREEK HEIGHTS SUB 4558-0658	BRINGHURST, SCOTT J & OSTLER, MAX L. & DOROTHY A.	2588 E 3020 S 2563 E OAKWOOD CIR	\$1,660.51 \$1,861.99
16272790080000	LOT 3 THOMPSON TERRACE	GREEN, TAMARA C	2569 E OAKWOOD CIR	\$1,922.52
16272790090000	LOT 2 THOMPSON TERRACE 6182-2721 6182-2723 6772-1358 6772-1360 7682-1901 7985-1867 8261-8615			
16272790100000	LOT 1 THOMPSON TERRACE	SPERRY, GORDON D. & DIANE M.	2591 E OAKWOOD CIR	\$1,856.02
16272790110000	LOT 61, NORTH MILLCREEK HEIGHTS SUB 4068-0392 5502-1948	RIGBY, LUCILLE C; TR	3043 S 2520 E	\$1,640.99
16272790120000	LOT 62, NORTH MILLCREEK HEIGHTS SUB 4068-0392, 5867-2821 5867-2823	FEATHERSTONE, MARK E &	3051 S 2520 E	\$1,738.15
16272790130000	LOT 63, NORTH MILLCREEK HEIGHTS SUB 4792-0491	BROWER, S THANE & WILDA M.	3059 S 2520 E	\$1,671.26
16272790140000	LOT 64, NORTH MILLCREEK HEIGHTS SUB 4068-0392	HOPKINS, ORA M	3065 S 2520 E	\$1,677.23
16272790150000	LOT 65, NORTH MILLCREEK HEIGHTS SUB 4861-0847 8168-1371	RICHARDS, JOSEPH C	2531 E GREGSON AVE	\$1,685.59
16272790160000	LOT 4 THOMPSON TERRACE EXCEPT COM S 0°07' E 87.42 FT FR NW COR SD LOT 4 S 0°07' E 147 FT S 89°58' E 6.74 FT N 0°07' W 147 FT N 89°58' W TO BEG 4068-0392	NEWTON, RILEY L &	2564 E OAKWOOD CIR	\$1,702.32
16272790170000	LOT 5 THOMPSON TERRACE 5874-1421 6037-1296 7093-2300	PETERSON, AARON L &	2570 E OAKWOOD CIR	\$1,844.47
16272790180000	COM 685.09 FT W & 147 FT N FR E 1/4 COR SEC 27 T 1S R 1E SL MER N 71.5 FT W 107.25 FT S 71.5 FT E 107.25 FT TO BEG 0.17 AC 5452-0241 6561-2939 6858-265, 267 6859-0572 7251-2722 8507-6339	GREGORY, LEE T &	3062 S OAKWOOD ST	\$1,693.95
16272790190000	COM 938.5 FT W FR E 1/4 COR SEC 27 T 1S R 1E SL MER W 66.49 FT N 147 FT E 66.49 FT M OR L TO A PT DUE N FR BEG S 147 FT TO BEG LESS STREET 0.19 AC	THOMPSON, SHEFFORD H. &	2551 E GREGSON AVE	\$1,765.23
16272790200000	BEG 873 FT W FR E 1/4 COR SEC 27 T 1S R 1E SL MER W 65.5 N 147 FT E 65.5 FT S 147 FT TO BEG LESS STREET 0.18 AC M OR L. 5134-1171 7937-2217	SHIMANOVICH, GRIGORY &	2563 E GREGSON AVE	\$1,741.34
16272790210000	COM 808 FT W & 24.25 FT N FR E 1/4 COR SEC 27 T 1S R 1E SL MER W 85 FT N 122.25 FT E 65 FT S 122.25 FT TO BEG 0.18 AC	FOWLER, DELBERT H &	2571 E GREGSON AVE	\$1,750.50
16272790220000	COM 742 FT W & 24.75 FT N FR E 1/4 COR SEC 27 T 1S R 1E SL MER W 66 FT N 122.25 FT E 66 FT S 122.25 FT TO BEG 0.19 AC 6548-2123	COLLINS, THOMAS D &	2581 E GREGSON AVE	\$1,685.59
16272790230000	BEG 41 RDS W FR SE COR OF NE 1/4 SEC 27, T 1S, R 1E, S L M; N 147 FT; W 65.5 FT; S 147 FT; E 65.5 FT TO BEG. LESS STREETS 0.18 AC 4255-0200 7752-2388	NEWMAN, DEANN J	2591 E GREGSON AVE	\$1,773.59
16272800010000	LOT 53, NORTH MILLCREEK HEIGHTS SUB 4068-0392 5715-1615 5715-1614	SCHETTLER, RUTH; TR	2606 E 3020 S	\$1,637.01
16272800020000	LOT 52, NORTH MILLCREEK HEIGHTS SUB	DERBIDGE, RICHARD E & LORNA	2616 E 3020 S	\$1,719.44
16272800030000	LOT 51, NORTH MILLCREEK HEIGHTS SUB. 4800-11 5247-1259 5563-2766 6753-2926 7433-0782 8276-8911 8400-6976 8642-8043	CRANE, SNOW O	2626 E 3020 S	\$1,758.86
16272800040000	8642-8055 8824-3006			
16272800070000	LOT 50 NORTH MILLCREEK HEIGHTS SUB THE N 4 FT OF LOT 16 & ALL LOT 17, LINDA VISTA HEIGHTS 4068-0392 6037-2281 6629-2729 6754-2723 7168-1900 . . 7331-0348 7450-1072 8278-6594 8928-5717	THOMPSON, JEANNE H & UTAH FORECLOSURE OPPORTUNITIE	2636 E 3020 S 3045 S OAKWOOD ST	\$1,989.82 \$1,683.20
16272800080000	THE N 8 FT OF LOT 15 & S 63 FT OF LOT 16, LINDA VISTA HEIGHTS. 4068-0392 7266-2314 8295-1208	TALBOT, DALE &	3055 S OAKWOOD ST	\$1,775.19
16272800090000	THE N 8 FT OF LOT 14 & S 63 FT OF LOT 15, LINDA VISTA HEIGHTS 4068-0392	YOSHIMURA, SADIE T &	3065 S OAKWOOD ST	\$1,820.98
16272800100000	THE S 92.25 FT OF LOT 14, LINDA VISTA HEIGHTS	O'DONNELL, RICHARD H & EVELYN	2611 E GREGSON AVE	\$1,723.02
16272800110000	LOT 13 LINDA VISTA HEIGHTS	HILL, WILLIAM D &	2625 E GREGSON AVE	\$1,759.26
16272800120000	LOT 12 LINDA VISTA HEIGHTS 5430-1369 5730-600 5730-0603	KAELIN, STEVEN P &	2639 E GREGSON AVE	\$1,681.61
16272800130000	6004-1177 6024-1396			
16272800140000	LOT 11 LINDA VISTA HEIGHTS	GARCIA, ALFRED E. & MARILYN O.	3062 S LINDA CIR	\$1,707.09
16272800150000	LOT 10 LINDA VISTA HEIGHTS	WATSON, C ROSS &	3056 S LINDA CIR	\$1,781.16
16272800160000	LOT 9 LINDA VISTA HEIGHTS	CLARK, STERLING F. & MYRLE L.	3057 S LINDA CIR	\$1,724.62
16272800170000	LOT 8 LINDA VISTA HEIGHTS 5953-1864 5953-2146 6433-2409 8061-0278	LENTZ, WILLIAM F &	3059 S LINDA CIR	\$2,184.53
16272800170000	LOT 7 LINDA VISTA HEIGHTS 5460-2306 5480-0449 5798-717 5798-0718	PARR, ROBERT M & DEBRA L;	3061 S LINDA CIR	\$1,790.72
16272800180000	LOT 6 LINDA VISTA HEIGHTS 6789-2393 7293-2758 8332-5380	GREENE, JODY E &	2665 E GREGSON AVE	\$1,657.32
16272800190000	8332-7216 8429-8132			
16272800200000	LOT 5 LINDA VISTA HEIGHTS 5317-988 5317-0989 COM 395 FT N & 33 FT W FR E 1/4 COR SEC 27 T 1S R 1E SL N 65 FT W 140 FT S 65 FT E 140 FT TO BEG 0.2 AC 0000-0000 5525-2322 8024-1484 8027-2594 6553-0950 7723-2392 8502-6667 8859-6002	BAKER, MARY L; AKA MILLER, LISA M &	2675 E GREGSON AVE 3030 S 2700 E	\$1,619.09 \$1,678.03

16272800210000	COM 20 RDS N & 2 RDS W FR E 1/4 COR SEC 27 T 1S R 1E SL MER N 65 FT W 140 FT S 65 FT E 140 FT TO BEG 0.21 AC 5657-1425 5712-2270 5716-2683 6698-1858 6785-0493 7895-2773	CHRISTENSEN, CASSIE M	3040 S 2700 E	\$1,644.98
16272800220000	LOT 1 & N 4 FT OF LOT 2 LINDA VISTA HEIGHTS 6084-0094 6103-1730	MARTIN, WILLIAM G &	3046 S 2700 E	\$1,704.71
16272800230000	S 63 FT OF LOT 2 & N 8 FT OF LOT 3 LINDA VISTA HEIGHTS	MARTIN, JOHN D & IRIS L	3056 S 2700 E	\$1,699.53
16272800240000	LOT 3 & THE N 8 FT OF LOT 4 LINDA VISTA HEIGHTS EXCEPT THE N 8 FT OF LOT 3 SD LINDA VISTA HEIGHTS 6030-0089 6405-2900 6963-2694 7159-1525 8415-3689 8458-6548 8459-2840 8707-0272 8716-4977 8808-0025	PAPADAKIS, VALYA S; TR	3066 S 2700 E	\$1,698.33
16272800250000	S 92.25 FT OF LOT 4 LINDA VISTA HEIGHTS 5476-0913	FARMAN FARMAIAN, V GEAN & HALL, DAVID B &	3074 S 2700 E 2680 E 3020 S	\$1,675.24 \$1,927.73
16272800280000	BEG AT SE COR NORTH MILLCREEK HEIGHTS SUB; N 139 FT; E 75 FT S 139 FT; W 75 FT TO BEG. 0.24 AC. 4467-37 4682-155 5670-1914 6884-2399 8039-2331 8380-9113 8720-5846			
16272900310000	BEG 495 FT N & 173 FT W FR E 1/4 COR OF SEC 27, T 1S, R 1E, SLM; N 54.82 FT; N 89°58' W 157.93 FT; S 69.82 FT; S 89°58' E 157.93 FT; N 15 FT TO BEG. ALSO BEG 330 FT N & 173 FT W FR SD E 1/4 COR OF SEC 27; W 82 FT; N 52 FT; E 15 FT; N 80 FT; N 64°50'59" W 16.55 FT; N 11 FT; E 82 FT; S 150 FT TO BEG. ALSO BEG N 480 FT & W 331 FT FR SD E 1/4 COR OF SEC 27; E 75 FT; S 11 FT; W 75 FT; N 11 FT TO BEG. 0.52 AC M OR L. 6884-2399,2401 8430-2627	LINDSEY, RICHARD &	2659 E 3020 S	\$1,800.67
16273010040000	COM 214.23 FT S FR W 1/4 COR SEC 27 T 1S R 1E SL MER N 89°56'15" E 181.9 FT S 0°03'45" E 52.06 FT SWLY ALG CURVE TO RIGHT 29.93 FT S 89°56'15" W 153.4 FT N 60 FT TO BEG LESS STREET 0.19 AC 6176-2716	LINDBLOM, JOHN F	3107 S 2000 E	\$1,584.96
16273010060000	LOT 1 STANSFIELD SUB 8430-8155	HADLEY, CLARENCE D; TR	2025 E 3110 S	\$1,723.37
16273010070000	LOT 2 STANSFIELD SUB	LAMONT, DUNCAN G & M MARJORIE	2035 E 3110 S	\$1,687.93
16273010080000	LOT 3 STANSFIELD SUB 7439-1926 8594-4429 8594-4430 8952- 3134	BOYLE, KATHRYN K	2045 E 3110 S	\$1,777.52
16273010090000	LOT 4 STANSFIELD SUB 6997-796	DUFFY, JEANEEN	2055 E 3110 S	\$1,697.09
16273010100000	LOT 7 BRISTOL GREEN SUB 5687-1051 6204-1821 9210-6371	PATTEN, ANDREW	3088 S 2075 E	\$1,654.08
16273010110000	LOT 6 BRISTOL GREEN SUB. 4113-122, 123, 5235-1092	DOUGLASS, MICHAEL W & BALKIN, ROBERT	3098 S 2075 E 3097 S 2000 E	\$1,737.70 \$1,543.83
16273010150000	LOT 1, LAMAR SUB. 7710-2177	YEE, BENSON H & RAMSEY, UPTON &	3103 S 2000 E 2012 E BELL TOWER LN	\$2,078.96 \$2,417.56
16273010160000	LOT 2, LAMAR SUB. 7987-1949 8375-0194 8402-2026	BALL, FRED S & GIBSON, BILL D &	2022 E BELL TOWER LN 2030 E BELL TOWER LN	\$2,444.24 \$2,335.56
16273010180000	LOT 1, BELL TOWER PUD.	WARD, JOHN H & GILES, NANCY L	2040 E BELL TOWER LN 2048 E BELL TOWER LN	\$2,486.85 \$2,528.32
16273010190000	LOT 2, BELL TOWER PUD. 8636-7514	RASMUSSEN, MARY E; TR	2058 E BELL TOWER LN	\$2,701.02
16273010200000	LOT 3, BELL TOWER PUD.			
16273010210000	LOT 4, BELL TOWER PUD.			
16273010220000	LOT 5, BELL TOWER PUD.			
16273010240000	LOT 6, BELL TOWER PUD. ALSO BEG N 0°03'40" W 130.58 FT & N 89°56'20" E 3.11 FT FR SE COR SD LOT 6; N 12°17'10" W 27.95 FT; N 89°56'20" E 3.94 FT; S 4°12'21" E 27.39 FT TO BEG. LESS & EXCEPT BEG N 0°03'40" W 85.01 FT & N 89°56'20" E 6.41 FT FR SE COR SD LOT 6; N 4°12'21" W 45.69 FT; S 12°17'10" E 46.63 FT; S 89°56'20" W 6.57 FT TO BEG. 8679-1371 8936-0730			
16273020010000	COM 324.23 FT S FR NW COR OF SW 1/4 SEC 27 T 1S R 1E SL MER S 64.395 FT E 183 FT N 64.395 FT W 183 FT TO BEG 0.27 AC	DUNBAR, DENNIS L & SUZANNE D;	3111 S 2000 E	\$1,769.21
16273020020000	LOT 1, LAMBOURNE HEIGHTS 4762-0528 7847-0671	DUNBAR, DENNIS L J & READ, RENE &	3119 S 2000 E 3127 S 2000 E	\$1,745.72 \$1,662.50
16273020030000	LOT 2 LAMBOURNE HEIGHTS 6441-1124 7872-0802 7969-2205			
16273020040000	COM 249.23 FT S & 297 FT E FR W 1/4 COR SEC 27 T 1S R 1E SL MER S 139.395 FT W 114 FT N 64.395 FT W TO ROFW NE'LY & E'LY ALG SD ROFW TO BEG 5700-1980 5868-0680 6811-0038	LYON, SALLY K & ERIC T; JT	2030 E 3110 S	\$1,775.98
16273020050000	COM 249.23 FT S & 297 FT E FR W 1/4 COR OF SEC 27, T 1S, R 1E, S L M; E 80 FT; S 139.395 FT; W 80 FT; N 139.395 FT TO BEG. 3853-30	KRENSKY, ARTHUR P & DORIS H	2038 E 3110 S	\$1,802.66
16273020060000	BEG S 249.23 FT & E 377 FT FR W 1/4 COR SEC 27, T 1S, R 1E, S L M; E 80 FT; S 139.395 FT; W 80 FT; N 139.395 FT TO BEG 0.26 AC 4470-0104 5718-2866 7541-2608 7541-2611 7771-2913 7778-2565 8566-5228 5230 8759-3891	LUDLOW, HAL P & LISA G; JT	2048 E 3110 S	\$1,891.46
16273020070000	COM 249.23 FT S & 457 FT E FR W 1/4 COR SEC 27 T 1S R 1E SL MER E 80.9 FT S 139.395 FT W 80.9 FT N 139.395 FT TO BEG 0.26 AC	CHRISTENSEN, DUANE L &	2058 E 3110 S	\$1,721.83
16273020080000	LOT 1 BRISTOL GREEN SUB 6390-248	LANG, BRIGITTE M; TR	2066 E 3105 S	\$1,765.63
16273020090000	N 9.56 FT OF LOT 3 & S 79.04 FT OF LOT 4 BRISTOL GREEN SUB	WALDRON, GOLDA L	3089 S 2075 E	\$1,663.24
16273020100000	S 90 FT OF LOT 3 BRISTOL GREEN SUB 5677-0560 6230-2501 7079-2061 7766-1134 7772-1747 7985-0141 8716-5524	WALLACE, DONALD E &	3099 S 2075 E	\$2,111.25
16273020120000	COM 785.02 FT E FR W 1/4 COR SEC 27 T 1S R 1E SL MER N FT E 233.56 FT S 315.95 FT W 233.56 FT N 238.75 FT TO BEG LESS STREET 1.58 AC 6362-2057	NEFF, THOMAS L &	2110 E 3070 S	\$2,567.20
16273020130000	BEG 785.02 FT E & N 77.2 FT & E 233.56 FT & S 119.6 FT FR NW COR OF SW 1/4 SEC 27, T 1S, R 1E, S L M; S 103.1 FT; E 227.62 FT; N 0°05'33" W 103.1 FT; W 227.48 FT TO BEG 0.55 AC 4157-481 4629-0424 5341-1045 6440-0425	WELCH, JACK R &	3090 S CONNOR ST	\$2,359.34
16273020140000	COM 1018.58 FT E & 145.5 FT S FR W 1/4 COR SEC 27, T 1S, R 1E, SL MER, S 93.25 FT E 233.56 FT M OR L TO W LINE OF CONNER STREET; N 93.25 FT; W 233.56 FT M OR L TO BEG. 0.52 AC. 6061-0116 6152-2941 6152-2940 6275-0143 7314-2249 7390-1269 8045-2859,2863 8265-4473 8706-3522 9035-3491	M ADAIR PROPERTIES, LC	3104 S CONNOR ST	\$2,124.41
16273020180000	LOT 3 LAMBOURNE HEIGHTS 5347-0865	EDISON, MARY L; TR	2019 E LAMBOURNE AVE	\$1,712.67
16273020190000	LOT 4 LAMBOURNE HEIGHTS 8342-0218	MITCHELL, ALVIN B; ET AL	2027 E LAMBOURNE AVE	\$1,702.71
16273020200000	LOT 5 LAMBOURNE HEIGHTS 7409-2027	JEWETT, CRAIG &	2035 E LAMBOURNE AVE	\$1,650.15
16273020210000	LOT 6, LAMBOURNE HEIGHTS	MASSEY, BRUCE & RUTH, FKA	2043 E LAMBOURNE AVE	\$1,715.46

16273020220000	LOT 7 LAMBOURNE HEIGHTS	PANEK, JOHN M. & LA FAY	2051 E LAMBOURNE AVE	\$1,715.85
16273020230000	LOT 8 LAMBOURNE HEIGHTS	SMITH, THOMAS G. & BETH W.	2059 E LAMBOURNE AVE	\$1,723.42
16273020240000	BEG 513.48 FT S & 2037.1 FT W FR CEN SEC 27 T 1S R 1E SL MER W 65 FT N 181.5 FT E 65 FT S 181.5 FT TO BEG 0.27 AC 5179-1186	HUISH, JOHN W &	2069 E LAMBOURNE AVE	\$1,760.85
16273020250000	BEG 513.48 FT S & 1967.1 FT W FR CEN SEC 27 T 1S R 1E SL MER W 70 FT N 181.5 FT E 70 FT S 181.5 FT TO BEG 0.29 AC 4746-0504 5585-1681, 1679 5585-1678 5772-2931 6271-2289 8512-3938 3958 8661-6185 8662-5299	PECK, ORAN S & DIANA C; JT	2071 E LAMBOURNE AVE	\$1,794.30
16273020260000	COM 513.48 FT S & 1890.9 FT W FR CEN SEC 27 T 1S R 1E SL MER W 76.2 FT N 181.5 FT E 76.2 FT S 181.5 FT TO BEG 0.32 AC 5590-0611 7324-1544 7350-2006 7407-0247 7420-1609 7439-2320	MO, BERNARD A &	2083 E LAMBOURNE AVE	\$1,739.75
16273020270000	COM 20.12 RDS S & 1785.3 FT W FROM CEN OF SEC 27 T 1S R 1E SL MER W 105.6 FT S 181.5 FT E 105.6 FT N 181.5 FT TO BEG 0.42 AC	MAUGHAN, ALVIN G. & LORRAINE	2123 E LAMBOURNE AVE	\$1,877.92
16273020280000	COM 331.98 FT S & 1733.02 FT W FR CEN SEC 27 T 1S R 1E SL MER S 89°59'55" W 52.28 FT S 0°00'05" E 181.5 FT N 89°59'55" E 52.28 FT N 0°00'05" W 181.5 FT TO BEG 0.22 AC 5422-2274 5432-1807	RUSTAD, LEONARD L &	2131 E LAMBOURNE AVE	\$1,760.05
16273020290000	BEG 331.98 FT S & 1679.7 FT W FR CEN SEC 27 T 1S R 1E SL MER S 89°59'55" W 53.32 FT S 0°00'05" E 181.5 FT N 89°59'55" E 53.32 FT N 0°00'05" W 181.5 FT TO BEG. 0.22 AC M OR L 4423-1204 5109-1311 5432-1808, 5422-2274		2133 E LAMBOURNE AVE	\$1,629.05
16273020300000	COM 331.98 FT S & 1574.1 FT W FR CEN SEC 27 T 1S R 1E SL MER W 105.6 FT S 181.5 FT E 105.6 FT N 181.5 FT TO BEG 0.44 AC COM 513.48 FT S & 1503.04 FT W FR CEN SEC 27 T 1S R 1E SL MER W 71.06 FT N 0°05'33" W 178.5 FT S 43°20'30" E 103.71 FT S 0°05'33" E 103.07 FT TO BEG 0.27 AC 5583-2914 6255-2255 6799-0199 8254-0742	WASESCHA, TERRY L	2137 E LAMBOURNE AVE	\$1,758.86
16273020310000	BEG 513.48 FT S & 1405.99 FT W FR CEN SEC 27 T 1S R 1E SL MER W 97.05 FT N 0°05'33" W 103.07 FT E 97.05 FT S 0°05'33" E 103.07 FT TO BEG 0.23 AC 5292-0762 6568-2000	RADDON, RAYMOND F &	2139 E LAMBOURNE AVE	\$1,646.57
16273020320000	LOT 2, BRISTOL GREEN SUB. LESS & EXCEPT TH N 6 FT THEREOF. 7377-0720 8486-1912	LENCE, RUSSELL D &	2143-45 E LAMBOURNE AVE	\$1,638.60
16273020340000	LOT 4, VILLAS LE PROVINCE. 9151-0550	JANSEN, MARJORIE; TR	3109 S 2075 E	\$1,730.93
16273020350000	LOT 3, VILLAS LE PROVINCE. 9151-0550	ASHWORTH, JONATHAN J	2127 E DEVA LN	\$982.37
16273020360000	LOT 2, VILLAS LE PROVINCE. 9151-0550	BRANCA, ROBERT	2131 E DEVA LN	\$982.37
16273020370000	LOT 1, VILLAS LE PROVINCE. 9151-0550	YOUKSTETTER, DAVID F	2133 E DEVA LN	\$982.37
16273020380000	BEG S 0°03'45" E 565.79 FT & N 89°59'55" E 107.8 FT FR W 1/4 COR SEC 27, T 1S, R 1E, S L M; S 0°03'45" E 120 FT; S 89°59'55" W 73 FT; N 0°03'45" W 120 FT; N 89°59'55" E 73 FT TO BEG. 0.20 AC. 4346-69 5074-0230 5565-931, 5233-718 5565-0935 5891-2784 8490-980 8997-5550 9081-4170	HATCH, JACK D	2136 E DEVA LN	\$982.37
16273030010000	BEG S 0°03'45" E 565.79 FT & N 89°59'55" E 107.8 FT FR W 1/4 COR SEC 27, T 1S, R 1E, S L M; N 89°59'55" E 70 FT; S 0°03'45" E 120 FT; S 89°59'55" W 70 FT; N 0°03'45" W 120 FT TO BEG. 0.19 AC 4346-0069 6648-838, 840, 841 8749-6781	DENNERY, SHAUN M &	3155 S 2000 E	\$1,977.07
16273030020000	COM ON S LINE OF LAMBOURNE AVE S 0°03'45" E 565.79 FT & N ANDERSON, DALE J		2024 E LAMBOURNE AVE	\$1,718.24
16273030030000	89°59'55" E 177.8 FT FR W 1/4 COR SEC 27 T 1S R 1E SL MER N 89°59'55" E 57 FT S 0°03'45" E 178.69 FT S 89°59'55" W 58 FT N 0°03'45" W 58.69 FT E 1 FT N 0°03'45" W 120 FT TO BEG 0.24 AC 6061-0597 6119-0397 6467-1881			
16273030040000	COM ON S LINE OF LAMBOURNE AVE 565.79 FT S & N 89°59'55" E 234.8 FT FR W 1/4 COR SEC 27 T 1S R 1E SL MER N 89°59'55" E 83.1 FT S 0°01'06" W 178.69 FT S 89°59'55" W 82.85 FT N 0°03'45" W 178.69 FT TO BEG 0.34 AC	HANNAY, ROBERT B. & KARINA E.	2036 E LAMBOURNE AVE	\$1,930.09
16273030050000	COM ON S LINE OF LAMBOURNE AVE 565.79 FT S & N 89°59'55" E 317.9 FT FR W 1/4 COR SEC 27 T 1S R 1E SL MER N 89°59'55" E 80 FT S 0°01'06" W 178.69 FT S 89°59'55" W 80 FT N 0°01'06" E 178.69 FT TO BEG 0.32 AC	GESSEL, CLYDE D. & MARY L. G.	2040 E LAMBOURNE AVE	\$1,657.72
16273030060000	COM ON S LINE OF LAMBOURNE AVE 565.79 FT S & N 89°59'55" E 397.9 FT FR W 1/4 COR SEC 27 T 1S R 1E SL MER N 89°59'55" E 70 FT S 0°01'06" W 178.69 FT S 89°59'55" W 70 FT N 0°01'06" E 178.69 FT TO BEG 0.29 AC 4429-0200 6897-2897 8510-4004	BAKER, GREGORY C, WILLIAM M &	2050 E LAMBOURNE AVE	\$1,797.49
16273030070000	8510-4006 8774-1606 COM ON S LINE OF LAMBOURNE AVE 565.79 FT S & N 89°59'55" E 467.9 FT FR W 1/4 COR SEC 27 T 1S R 1E SL MER N 89°59'55" E 70 FT S 0°01'06" W 178.69 FT S 89°59'55" W 70 FT N 0°01'06" E 178.69 FT TO BEG 0.28 AC	BRUNISHOLZ, MILDRED K; TR	2058 E LAMBOURNE AVE	\$1,790.72
16273030080000	BEG 562.98 FT S & 1996.5 FT W FR NE COR OF SW 1/4 SEC 27, T 1S, R 1E, S L M; W 105.6 FT; S 181.5 FT; E 105.6 FT; N 181.5 FT TO BEG. 0.44 AC. M OR L 5011-0406 5803-0256	BARCELLONA, LOUIS D JR	2060 E LAMBOURNE AVE	\$1,765.38
16273030090000	BEG S 562.98 FT & W 1996.5 FT FR NE COR OF SW 1/4 SEC 27, T 1S, R 1E, S L M; S 181.5 FT; E 50 FT; N 181.5 FT; W 50 FT TO BEG. 0.21 AC 4278-0211 5483-1414 5917-2696 6206-0238 6237-2693	MADSEN, RONALD E JR & IVY A;	2094 E LAMBOURNE AVE	\$1,879.51
16273030100000	COM 562.98 FT S & 1890.9 FT W FR CEN OF SEC 27, T 1S, R 1E, S L MER, W 55.6 FT; S 181.5 FT; E 55.6 FT; N 181.5 FT TO BEG. 0.23 AC, 5611-2019 5611-2019	PALMER, ELBERT & ALICE V;	2100 E LAMBOURNE AVE	\$1,657.72
16273030110000	COM 562.98 FT S & 1890.9 FT W FR NE COR OF SW 1/4 SEC 27 T 1S R 1E SL MER E 54 FT S 181.5 FT W 54 FT N 181.5 FT TO BEG	FOWLES, ROSALYN; ET AL	2116 E LAMBOURNE AVE	\$1,743.73

16273030120000	0.22 AC 5604-1240 BEG 562.98 FT S & 1785.3 FT W FR CEN OF SEC 27 T 1S R 1E SL MER W 51.6 FT S 181.5 FT E 51.5 FT N 181.5 FT TO BEG 0.21 AC 5211-1155 5909-1930 5991-2335, 2338 5991-2339 6597-0484 7260-1641	HOLLAND, DENNIS E &	2124 E LAMBOURNE AVE	\$1,697.54
16273030130000	COM 562.98 FT S & 1734.3 FT W FR CEN SEC 27 T 1S R 1E SL MER W 51 FT S 181.5 FT E 51 FT N 181.5 FT TO BEG 0.21 AC. 6751-1600	BERNS, THEODORE R; TR ET AL	2126 E LAMBOURNE AVE	\$1,703.51
16273030140000	BEG 562.98 FT S & 1679.7 FT W OF CEN SEC 27, T 1S, R 1E, S L M; W 54.6 FT; S 181.5 FT; E 54.6 FT; N 181.5 FT TO BEG. 0.22 AC 5099-0890	VOORHEES, RANDALL D &	2130 E LAMBOURNE AVE	\$1,703.51
16273030150000	BEG 562.98 FT S & 1626.9 FT W FR CEN SEC 27, T 1S, R 1E, S L M; W 52.8 FT; S 181.5 FT; E 52.8 FT; N 181.5 FT TO BEG. 0.22 AC 4793-1463	DRAKE, RICHARD E; ET AL	2134 E LAMBOURNE AVE	\$1,680.02
16273030160000	COM 562.98 FT S & 1574.1 FT W FR CEN SEC 27 T 1S R 1E SL MER W 52.8 FT S 181.5 FT E 52.8 FT N 181.5 FT TO BEG 0.22 AC 6312-2475 6339-0550 8287-8659	JACOBSEN, ANN W; TR ET AL	2136-38 E LAMBOURNE AVE	\$1,972.69
16273030170000	BEG 562.98 FT S & 1493.9 FT W FR CEN OF SEC 27, T 1S, R 1E. S L M; W 80.2 FT; S 181.5 FT; E 80.2 FT; N 181.5 FT TO BEG. 0.33 AC. 4570-667 5249-0505 6703-1389 7458-0581	LAVER, SUSAN E	2140-42 E LAMBOURNE AVE	\$1,923.32
16273030180000	COM 562.98 FT S & 1493.9 FT W FR CEN SEC 27 T 1S R 1E SL MER E 87.5 FT M OR L TO NW COR TRACT CONVEYED TO ALMA J JAGER S 181.5 FT W 87.5 FT N 181.5 FT TO BEG 0.36 AC	BUTTERS, STEVEN C	2144 E LAMBOURNE AVE	\$1,853.23
16273030190000	COM 562.98 FT S & 1329.3 FT W FR CEN SEC 27 T 1S R 1E SL MER W 70 FT S 181.5 FT E 70 FT N 181.5 FT TO BEG 0.29 AC	OSTLER, THALE J & JOYCE V	2146 E LAMBOURNE AVE	\$1,815.01
16273030200000	BEG 685.79 FT S & N 89°59'55" E 33.8 FT FR THE W 1/4 COR OF SEC 27, T 1S, R 1E, S L M; S 0°03'45" E 58.69 FT; N 89°59' 55" E 143 FT; N 0°03'45" W 58.69 FT; S 89°59'55" W 143 FT TO BEG. 0.19 AC 3959-0495	BARLOW, FOSTER E; TR	3165 S 2000 E	\$1,493.21
16273030220000	LOT 303 VERDANT HEIGHTS NO 3 SUB	TOMKINSON, HOWARD E & GAYLA S	2041 E 3185 S	\$1,643.73
16273030230000	LOT 302 VERDANT HEIGHTS NO 3 SUB 5921-1819	THAMERT, JAMES P	2047 E 3185 S	\$1,658.06
16273030240000	LOT 301 VERDANT HEIGHTS NO 3 SUB 6238-2564 7819-2554 7819-2556 7907-2570	LEWIS, INEZ J; LIFE	2055 E 3185 S	\$1,759.26
16273030250000	LOT 1 VERDANT HEIGHTS NO 2 6156-1827 6959-1332 8097-0544	MOONEY, CHARLES C &	2061 E 3185 S	\$1,782.75
16273030260000	LOT 2, VERDANT HEIGHTS #2 4664-1184	GARTMAN, DONALD &	2071 E 3185 S	\$1,736.96
16273030270000	LOT 3 VERDANT HEIGHTS NO 2	BAER, ALVA D. & CAROL N.	2081 E 3185 S	\$1,819.78
16273030280000	LOT 4, VERDANT HEIGHTS #2 5180-0886 8627-7105	FEDRICK, KRISTY L; TR	2091 E 3205 S	\$1,666.08
16273030290000	LOT 5, VERDANT HEIGHTS #2. 5024-640, 5247-1313 5248-0851,	THOMAS, ERNEST J & KATHRYN T;	2099 E 3205 S	\$1,697.14
16273030300000	5426-1028 5426-1029 5473-1510			
16273030310000	LOT 6 VERDANT HEIGHTS NO 2	STODDARD, MARV R &	2107 E 3205 S	\$1,801.07
16273030320000	LOT 7 VERDANT HEIGHTS NO 2 4467-0856	CREAGER, MARIAN R &	2119 E 3205 S	\$1,871.95
16273030330000	BEG 744.48 FT S & 1497.085 FT W OF NE COR OF SW 1/4 SEC 27, T 1S, R 1E, S L M; S 186.32 FT M OR L; W 55.545 FT; N 186.32 FT M OR L; E 55.545 FT TO BEG. 0.2 AC. 4255-340 4672-0903 6360-2630 6918-1340 7236-2700	HILLER, DAVID K	2129 E 3205 S	\$1,771.20
16273030340000	BEG 744.48 FT S & 1381.24 FT W FR CEN SEC 27, T 1S, R 1E, S L M; W 60.3 FT; S 181.5 FT; E 60.3 FT; N 181.5 FT TO BEG 0.22 AC 4979-1046 5718-1556 6132-0294 6695-2960	LUNDSTROM, RONALD S & CINDY H;	2143 E 3205 S	\$1,721.43
16273030350000	COM 744.48 FT S & 1330.45 FT W FR CEN SEC 27 T 1S R 1E SL MER W 50.79 FT S 181.57 FT E 50.79 FT N 181.57 FT TO BEG 0.19 AC 5974-1892 5974-1894 6208-1069 6255-0715 6311-2904	BONDER, ERIC	2145 E 3205 S	\$1,712.67
16273030360000	7061-0663 7297-1985			
16273030370000	BEG 744.48 FT S & 1441.54 FT W FR CEN OF SEC 27, T 1S, R 1E, S L M; S 181.57 FT; W 55.545 FT; N 181.57 FT; E 55.545 FT TO BEG. 0.2 AC. 7925-2450 7925-2453	SEALS, SUSAN L	2135 E 3205 S	\$1,610.33
16273030380000	LOT 1, HAINES SUB. 7793-1070 8451-4602	MARKOSIAN, RICHARD P	3169 S 2000 E	\$1,509.54
16273040010000	LOT 2, HAINES SUB. 7793-1074	CLOWARD, RICHARD T	3171 S 2000 E	\$2,029.64
16273040020000	BEG S 829.48 FT FR NW COR OF SW 1/4 SEC 27, T 1S, R 1E, S L M; S 68.15 FT; E 210 FT; N 68.15 FT; W 210 FT TO BEG. 0.28 AC 4509-2514 5074-230 6020-2514 6743-2946 7005-1694 7836-2989	BROWN, STEVEN T &	3185 S 2000 E	\$1,652.09
16273040070000	BEG 1192.95 FT S FR NW COR OF SW 1/4 OF SEC 27, T 1S, R 1S S L M; S 49.83 FT; E 14.95 RDS; N 49.83 FT; W 14.95 RDS TO BEG. LESS STREET. 0.25 AC, M OR L. 3850-10, 4829-377 5115-0760 5576-1218 5976-1700 7776-0384 8496-2289 2300	GARDNER, CHARLES O	3291 S 2000 E	\$1,931.11
16273040100000	COM 1401.93 FT S & 33 FT E FR W 1/4 COR SEC 27 T 1S R 1E SL MER S 30 FT E 83 FT N 30 FT W 83 FT TO BEG 0.06 AC 6241-301 6241-0302	HILL, IVAN R & GAY A; TRS	3297 S 2000 E	\$1,561.57
16273040110000	BEG 90.42 RDS S & 46.12 FT E FR NW COR OF SW 1/4 SEC 27 T 1S R 1E SL MER E 69.8; FT N 60 FT; W 83 FT; S 46.88 FT; S 45° 01'11" E 18.57 FT TO BEG. 0.11 AC. 7390-1976 7546-2714 8287-1074 8501-4117 8593-9258	BREWD AWAKENING LLC	2005 E 3300 S	\$2,140.04
16273040120000	LOT 304, VERDANT HEIGHTS #3 SUB 3775-0398 5671-2182 5671-2184 5834-2367 6069-0985 6795-1840 7008-0755 7950-0796	BRIMLEY, KATHEE T	3186 S 2045 E	\$1,760.80
16273040130000	8573-7905 8786-8435			
16273040140000	LOT 305 VERDANT HEIGHTS NO 3 SUB 5899-1500 8018-2418	SMITH, DEBRA A &	3196 S 2045 E	\$1,618.84
16273040150000	LOT 306, VERDANT HEIGHTS #3 4732-0453 5941-0819 7277-1785	CHRISTENSEN, CORY S &	3206 S 2045 E	\$1,647.31
16273040160000	LOT 307 VERDANT HEIGHTS NO 3 SUB	HARRIS, EMMA L B & ROBERT L;	3216 S 2045 E	\$1,739.75
16273040170000	LOT 308, VERDANT HEIGHTS #3 SUB 4496-0873	CHRISTENSEN, PATRICIA K; TR	3224 S 2045 E	\$1,632.98
16273040180000	LOT 309, VERDANT HEIGHTS #3 SUB 4775-0987	OLSON, WESLEY S & LINDA T;	2042 E 3220 S	\$1,652.89
16273040190000	LOT 310, VERDANT HEIGHTS #3 SUB. 4947-259 4947-0260 6569-1371 6563-2294	MIQUE	2050 E 3220 S	\$1,618.24
16273040200000	LOT 311 VERDANT HEIGHTS NO 3 SUB	VIELSTICH, LOTHAR P. &	2060 E 3220 S	\$1,829.74
16273040210000	LOT 312, VERDANT HEIGHTS #3 SUB	LOWRY, DONALD D & SHERILYN D	2070 E 3220 S	\$1,808.64
16273040220000	BEG 1910.28 FT N 89°59'15" W & 1178.01 FT N 0°11'57" W & 210.53 FT N 0°02'40" W FR S 1/4 COR SEC 27, T 1S, R 1E, S L M; N 0°02'40" W 78.3 FT; NWLY ALG CURVE TO L 31.52 FT; N 89°57'20" W 62.96 FT; S 0°50'05" E 98.31 FT; S 89°57'20" E	ANDERSON, ALLEN M &	3224-3232 S 2100 E	\$1,867.17

16273040230000	81.6 FT TO BEG. 0.184 AC 4751-0731 6963-1285 BEG 1910.28 FT N 89°59'15" W & 1178.01 FT N 0°11'57" W & 111.53 FT N 0°02'40" W FR S 1/4 COR SEC 27, T 1S, R 1E, S L M: N 0°02'40" W 99 FT; N 89°57'20" W 81.6 FT; S 0°50'05" E 99.01 FT; S 89°57'20" E 80.24 FT TO BEG. 0.184 AC 4751-0730 6963-1285	3238-40 S 2100 E	\$1,864.78
16273040250000	COM 1381.93 FT S & 116 FT E FR W 1/4 COR SEC 27 T 1S R 1E MER E 20.7 FT S 20 FT E 40 FT S 90 FT W 60.7 FT N 110 FT TO BEG LESS ST 0.1 AC 5960-1798 6817-1297	CCT INVESTMENTS LC 2015 E 3300 S	\$1,998.14
16273040270000	COM 1491.93 FT S & 246.7 FT E FR W 1/4 COR SEC 27 T 1S R 1E SL MER E 12.25 RDS N 6°48' E TO S LINE OF VERDANT HEIGHTS NO 3 SUB W ALG SD S LINE TO A PT DUE N FR BEG S TO BEG LESS ST 0.77 AC 5331-333 5331-0336, 5499-936 5499-0937 5979-1639	BARBER, GARY L 2019-2047 E 3300 S	\$10,638.32
16273040290000	7196-1485 7196-1499 7849-645 BEG 1910.28 FT N 89°59'15" W & 1178.01 FT N 0°11'57" W FR S 1/4 COR SEC 27, T 1S, R 1E, S L M: N 0°02'40" W 111.53 FT; N 89°57'20" W 80.24 FT; S 0°50'05" E 111.60 FT, M OR L: E 78.7 FT, M OR L TO BEG, 0.2 AC, M OR L 4751-731 4751-0730 6937-0507 6949-2740, 2742 7592-1788 7766-0796 8305-3318	STEIGER, LEE F 2079 E 3300 S	\$1,789.63
16273040300000	BEG 1181.4 FT N & 2094.41 FT W FR S 1/4 COR OF SEC 27, T 1S, R 1E, S L M: W 115.81 FT; N 6°48' E TO VERDANT HEIGHTS #3; E 95.69 FT TO A PT N FR BEG; S 168.75 FT TO BEG. 0.40 AC M OR	EAGLE CAPITAL GROUP LC 2057 E 3300 S	\$4,145.52
16273040310000	L 5480-1838 7330-0740 8101-2918, 2917 8101-2919 BEG 1181.4 FT N & 1993.24 FT W & N 7 FT FR S 1/4 COR OF SEC 27, T 1S, R 1E, S L M: W 101.17 FT; N 161.75 FT TO S LINE OF VERDANT HEIGHTS #3; E ALG SD S LINE TO A PT DUE N FR BEG: S TO BEG. 0.38 AC M OR L 5480-1838 5669-1620 5778-2135 9025-9618, 9620 9025-9622	JMJ PARTNERSHIP, LLC 2065 E 3300 S	\$982.37
16273040390000	LOT 3, PLUM TREE COURT SUB. EXCEPT BEG S 1047.95 FT & E	PIKE, KATHLEEN L 2024 E WINDHAM CIR	\$1,256.75
16273040400000	248.4215 FT FR W 1/4 COR OF SEC 27, T 1S, R 1E, S L M: S 0°03'30" W 123.742 FT; N 30°35'04" W 124.0997 FT; N 40°16'06" W 30 FT; NE'LY ALG CURVE TO L 23.2072 FT; S 40°16'06" E 32.4943 FT; E 48.5065 FT TO BEG. 5932-2055 6089-0627	GAPPMAYER, ANDREA 2022 E WINDHAM CIR	\$1,326.18
16273040410000	BEG S 897.6307 FT & E 156.0000 FT FR THE W 1/4 COR OF SEC 27, T 1S, R 1E, SLM: E 84.8493 FT; S 43°26'31" W 106.5001 FT; NW'LY ALG CURVE TO L 26.2934 FT; N 9°57'51" E 66.6846 FT	MC GEE, VICTORIA L 2017 E WINDHAM CIR	\$1,254.42
16273040420000	TO BEG. (BEING THE W 1/2 OF LOT 2, PLUM TREE COURT SUB) 5980-1740 BEG S 897.6307 FT & E 240.8493 FT FR W 1/4 COR OF SEC 27, T	OLSON, ERIC J 2019 E WINDHAM CIR	\$1,280.80
16273040430000	1S, R 1E, S L M: E 7.73 FT TO A PT ON W LINE OF VERDANT HEIGHTS #3 SUB; S 0°03'30" W 70.65 FT ALG SD LINE; S 65°03'58" W 74.4 FT; N'LY ALG CURVE TO L 28.57 FT; N 43°26'31" E 106.5 FT TO BEG. 5980-1740	LEWIS, LOUISE 2016 E WINDHAM CIR	\$1,322.59
16273040440000	BEG S 1051.1794 FT & E 148.0084 FT FR W 1/4 COR OF SEC 27, T 1S, R 1E, S L M: S 14°35'14" E 39.851 FT; S 30°35'04" E 121.1328 FT; N 89°36'44" W 52.1591 FT; N 21°52'50" W 121.1471 FT; N 10°59'38" E 30 FT; NE'LY ALG CURVE TO L 20.0914 FT TO BEG. 5990-1966 5993-0080 6218-0578	MILYAVSKIY, PAVEL & 2018 E WINDHAM CIR	\$1,348.97
16273040450000	BEG S 1041.9662 FT & E 165.7616 FT FR W 1/4 COR OF SEC 27, T 1S, R 1E, S L M: S 40°16'06" E 30 FT; S 30°35'04" E 124.0997 FT; S 0°03'30" W 22.5282 FT; N 89°36'44" W 28.949 FT; N 30°35'04" W 121.1328 FT; N 14°35'14" W 39.851 FT; NE'LY ALG CURVE TO L 20.1699 FT TO BEG. (BEIG PART OF LOT 4, PLUM TREE COURT SUB) 5990-1966 6448-1004 6766-2558 8094-1068 8420- 5573 8420-5591	SCHEFFLER, GERTRUD 3229 S 2000 E	\$1,286.50
16273040460000	BEG AT NW COR OF LOT 6, PLUM TREE COURT; S 89°36'44" E 103.928 FT; S 21°52'50" E 38.795 FT; W 118.3418 FT; N 0°04'15" W 36 FT TO BEG. 5992-0440 6004-334 6014-0653 6702-1673	LUND, PAUL E 3231 S 2000 E	\$1,375.95
16273040470000	BEG S 1156.95 FT & E 34.4303 FT FR W 1/4 COR OF SEC 27, T 1S, R 1E, S L M: E 118.3418 FT; S 21°52'50" E 39.5744 FT; N 89°36'44" W 133.0488 FT; N 0°04'15" W 35.8232 FT TO BEG. (BEING PART OF LOT 6, PLUM TREE COURT)	BARTON, PEGGY P 2011 E WINDHAM CIR	\$1,255.48
16273040480000	BEG S 897.6307 FT & E 34.1097 FT FR THE W 1/4 COR OF SEC 27, T 1S, R 1E, SLM: E 58.8903 FT; S 80 FT; W 43.8099 FT; NW'LY ALG CURVE TO R 23.5434 FT; N 0°04'15" W 65.0185 F TO BEG. (BEING A PORTION OF LOT 1, PLUM TREE COURT)	THIELEN, KLAUS W & E 2013 E WINDHAM CIR	\$1,225.72
16273040490000	LOT 1, PLUM TREE COURT, LESS & EXCEPT BEG S 897.6307 FT & E 34.1097 FT FR THE W 1/4 COR OF SEC 27, T 1S, R 1E, SLM: E 58.8903 FT; S 80 FT; W 43.8099 FT; NW'LY ALG CURVE TO THE R 23.5434 FT; N 0°04'15" W 65.0185 FT TO BEG. (BEING A PORTION OF LOT 1, PLUM TREE COURT) 6019-2832 6085-0316	DUBACH, FERRIS J JR & 2008 E WINDHAM CIR	\$1,244.51
	BEG 52 FT N FR SW COR OF LOT 5, PLUMTREE COURT; N 26.301 FT; NE'LY ALG CURVE TO R 23.58 FT; E 38.652 FT; SE'LY ALG CURVE TO R 14.22 FT; SE'LY ALG CURVE TO L 34.024 FT; S CO° 59°38" W 30 FT; S 21°52'50" E 8.537 FT; N 77°30' W 93.4473 FT TO		

BEG. (BEING THE N'LY PORTION OF LOT 5, PLUM TREE COURT)

16273040500000	6150-472 BEG S 1068.95 FT & E 34.3215 FT FR W 1/4 COR OF SEC 27, T 1S SMO PROPERTIES, LLC		3219 S 2000 E	\$1,246.19
	R 1E, S L M; S 77°30' E 93.4473 FT; S 21°52'50" E 34.2409 FT; W 103.9286 FT; N 0°04'15" W 52 FT TO PT OF BEG. (BE NG THE S'LY PORTION OF LOT 5, PLUM TREE COURT) 6150-0472 6557-2495 6919-1123 8326-6500 8579-7291 8887-6933 8890-8044			
16273050010000	LOT 316 VERDANT HEIGHTS NO 3 SUB	DAVIS, DEE M &	3207 S 2045 E	\$1,772.80
16273050020000	LOT 14 VERDANT HEIGHTS NO 2 5654-0091 5882-2192 6477-120	TRIPLETT, JOE G	2062 E 3185 S	\$1,668.07
	6477-0121 7655-0174 7981-0952 8608-8898			
16273050030000	LOT 13 VERDANT HEIGHTS NO 2 5297-0046	THOMPSON, STEVEN G &	2070 E 3185 S	\$1,723.82
16273050040000	LOT 12 VERDANT HEIGHTS NO 2 5862-2076 8239-0133	SORENSEN, RORY K	2078 E 3185 S	\$1,815.40
16273050050000	LOT 11, VERDANT HEIGHTS #2, 4548-103, 5155-787 5185-1001	SHOELL, STEPHEN D &	2086 E 3185 S	\$1,847.66
16273050060000	LOT 10, VERDANT HEIGHTS #2, 4829-205 4829-0206 5769-0276	KUHN, DONITA L	2094 E 3205 S	\$1,646.57
16273050070000	LOT 9, VERDANT HEIGHTS #2 4514-1499 4515-0002 6201-0507 6757-1121 7134-2142 7906-0776 7967-1365 8762-7257 8813-8915	SNIEDER, MELISSA	2102 E 3205 S	\$1,472.56
	8904-4696 8930-7662			
16273050080000	LOT 8 VERDANT HEIGHTS NO 2	BURGI, RICHARD L &	2110-2112 E 3205 S	\$1,833.32
16273050090000	LOT 315, VERDANT HEIGHTS #3 SUB, 4825-0542, 7079-0731 7095-1372	ROBERTS, CLINTON C &	3211 S 2045 E	\$1,740.15
16273050100000	LOT 314 VERDANT HEIGHTS NO 3 SUB 8388-5192 8418-5667	LEWIS, PAUL K &	2061 E 3220 S	\$1,687.18
16273050110000	LOT 313, VERDANT HEIGHTS #3 SUB 4977-0892 6047-1161 6417-0647 6563-3000 7021-1744 7161-0312	NIELSEN, J KELLY &	2071 E 3220 S	\$1,719.84
16273050120000	LOT 1 VERDANT HEIGHTS SUB	KOSOVICH, AUDREY S. & JOHN	2079 E 3220 S	\$1,813.81
16273050130000	LOT 2 VERDANT HEIGHTS SUB & COM AT NE COR LOT 3 SD SUB N 0°02'40" W 49.98 FT E 25 FT S 132.14 FT W 124.55 FT N 47°42'35" E 122.34 FT TO BEG	CAPSON, GILBERT S & LINDA A;	3215 S 2100 E	\$1,997.38
16273050140000	LOT 1, VERDANT HEIGHTS #4 4749-0718 6749-1737 9211-3156	CLARKE, JARROD	3210-12 S VERDANT CIR	\$1,811.02
16273060010000	COM AT SW COR LOT 3 VERDANT HEIGHTS SUB E 107.95 FT N 76.74 FT W 25 FT S 89°57'20" W 99.55 FT S'LY ALG CURVE TO RIGHT 32.96 FT S 45 FT TO BEG 4340-0286 6158-2278, 2277 6158-2282 8034-2575 8452-6501 8791-4176	KESS COMPANY, LLC	3227 S 2100 E	\$1,852.44
16273060020000	LOT 4 VERDANT HEIGHTS SUB 6902-2797	PETERSEN, STANFORD B; TR	3235 S 2100 E	\$1,454.24
16273060030000	LOT 2, VERDANT HEIGHTS #4, 4677-899 5191-0927 5502-2257	WILLIAMS, MARK O	3216-18 S VERDANT CIR	\$1,908.58
	6113-1462 6851-2886			
16273060040000	LOT 3, VERDANT HEIGHTS SUB #4 4626-0222 5440-2822 5633-2330 6319-0952 6422-0586 8573-3738	MKP LC	3224 S VERDANT CIR	\$1,902.21
16273060050000	COM 955.55 FT S & 1421.51 FT W FR CEN SEC 27, T 1S, R 1E, S L M; S 83.358 FT; W 131.46 FT; N 83.358 FT; E 131.46 FT TO BEG 3836-0404 6334-0612 6605-2365 9054-7109 9072-1490	KNIGHT, MERRILEE	2138 E 3205 S	\$1,520.34
16273060060000	COM 955.55 FT S & 1341.51 FT W FR CEN SEC 27 T 1S R 1E SL MER S 83.358 FT W 80 FT N 83.358 FT E 80 FT TO BEG 0.15 AC BEG 23.64 CHS W & 22.979 CHS N FR S 1/4 COR SEC 27 T 1S R 1E	KOHLER, JOHN W. & ELEANOR M.	2142 E 3205 S	\$1,534.28
16273060070000	SL MER N 84.546 FT E 218.73 FT S 84.546 FT W 218.73 FT TO BEG 0.42 AC, 4319-1	COSTANZO, JOE & RUGGIERO (JT)	3211 S VERDANT CIR	\$1,744.13
16273060080000	COM 23.64 CHS W & 22.029 CHS N FR S 1/4 COR SEC 27 T 1S R 1E SL MER N 0.95 CHS E 144.26 FT S 0.95 CHS W 144.26 FT TO BEG	MOTT, THERAL J &	3225 S 2125 E	\$1,590.02
	0.21 AC 6275-2358 6275-2360 6355-2353 6363-2866			
16273060100000	BEG 1354.33 FT N & 1364.39 FT W FR S 1/4 COR SEC 27, T 1S, R 1E, S L M; NE'LY ALG CURVE TO R 30.41 FT; N 45°04' E 105.48 FT; NE'LY ALG CURVE TO R 34 FT; N 47.5 FT M OR L; W 155.64 FT; S 162 FT M OR L; E 39.5 FT M OR L TO BEG. 0.39 AC 4161-0309	MOTT, THERAL J	2157 E MOTT DR	\$2,679.91
16273060110000	COM N 0°11'57" W 1178.01 FT & N 89°59'15" W 1860.28 FT FR S 1/4 COR SEC 27, T 1S, R 1E, S L M; N 0°02'40" W 157.37 FT; N 89°57'20" E 110 FT; N 0°02'40" W 86.51 FT; E 190.04 FT; S 243.88 FT; N 89°59'15" W 299.85 FT TO BEG. 1.46 AC 4003-0064	DELMAN HOLDINGS, LP	2103-2117 E 3300 S	\$7,967.17
	7036-2244, 7120-2110 7036-2245 8172-0157 9093-8210			
16273060140000	BEG 1427.247 FT W & 17.4 CHS N FR S 1/4 COR SEC 27, T 1S, R 1E, S L M; N 205.92 FT; E 58.76 FT; S 205.92 FT; W 58.76 FT TO BEG. 0.28 AC, 5090-1249 5327-1469 5552-2820 5596-0181	UTAH SECTION OF THE	2155 E 3300 S	\$2,381.86
	6241-2662 6276-1250 6584-2824 8310-0318 8313-0310 8351-5686, 5689, 5690, 5691			
16273060150000	BEG 1354.33 FT N & 1415.91 FT W FR S 1/4 COR SEC 27, T 1S, R 1E, S L M; W 144.26 FT; N 99.59 FT; E 144.26 FT; S 99.59 FT TO BEG. 0.33 AC M OR L, 5385-0028	MOTT, THERAL J	3245 S 2125 E	\$1,771.20
16273060170000	BEG N 89°59'15" W 1566.68 FT & N 00°00'45" W 33 FT FR MONUMENT; SD PT OF BEG ALSO BEING W 22.58 CHNS & N 17.40 CHNS & N 89°59'15" W 69.96 FT FR S 1/4 COR OF SEC 27, T 1S, R 1E, S L M; N 193.29 FT; N 89°55'11" E 131.99 FT; S 49 FT; W 48 FT; S 144.51 FT; N 89°59'15" W 83.99 FT TO BEG. 0.43 AC M OR L, 9046-5563 9079-8921, 8923	SAP PROPERTIES LC	2137 E 3300 S	\$3,818.27
16273060180000	BEG N 89°59'15" W 1566.68 FT & N 00°00'45" W 33 FT & S 89°59'15" E 83.99 FT FR MONUMENT; SD PT OF BEG ALSO BEING W 22.58 CHNS & N 17.40 CHNS & S 89°59'15" E 14.96 FT FR S 1/4 COR OF SEC 27, T 1S, R 1E, S L M; N 144.51 FT; E 48 FT; S 144.51 FT; N 89°59'15" W 48 FT TO BEG. 0.16 AC M OR L, 9046-5563	CREATIVE TOUCH DEVELOPMENT	2147 E 3300 S	\$2,017.69
16273260010000	LOT 33 EL MANOR SUB, 4256-466, 462, 4259-288	LADLE, GARY C & SHARLENE W	3081 S MARIE CIR	\$1,799.08

16273260020000	LOT 34 EL MANOR SUB 6552-2058 8564-1844	BARTON, STEVEN B &	2188 E GREGSON AVE	\$1,704.31
16273260030000	LOT 35 EL MANOR SUB	BIRD, LELAND R. & FLORA R.	2198 E GREGSON AVE	\$1,758.86
16273260040000	LOT 36 EL MANOR SUB	SCRIP, JOHN & GIANCARLA	2210 E GREGSON AVE	\$1,706.30
16273260050000	LOT 37, EL MANOR SUB. 4946-231 5282-0458 7085-1886 7269-0629	HUMMEL, JOACHIM TR	2218 E GREGSON AVE	\$1,724.22
16273260060000	LOT 38 EL MANOR SUB 7591-2393	FERRARO, ROBERT A &	2226 E GREGSON AVE	\$1,675.24
16273260070000	LOT 39 EL MANOR SUB	GUEST, LOIS S	2234 E GREGSON AVE	\$1,737.76
16273260080000	BEG AT NE COR LOT 39, EL MANOR SUB; S 96.98 FT; N 89°52' E 63.92 FT; N 23.40 FT; N 4°23' E 14.13 FT; N 64.20 FT; N 89° 52°30' W 65 FT; S 5 FT TO BEG. 0.15 AC. 4865-1007 5150-1375 COM N 0°13'15" W 58.89 FT & N 89°52'30" W 336.9 FT FR CEN SEC 27. T 1S, R 1E, S L M; S 96.39 FT M OR L; S 89°52' W 66.08 FT; N 23.4 FT; N 4°23' E 14.13 FT; N 64.2 FT; S 89° 52°30' E 65 FT; S 5 FT M OR L TO BEG 0.16 AC	ASMUSSEN, LAURIE &	2246 E GREGSON AVE	\$1,721.43
16273260090000	LOT 40, EL MANOR SUB 4812-0944 5906-2293 LOT 41 EL MANOR SUB 6300-2199 7639-1627 8453-6243	CLAWSON, BRADLEY M & LINDA B	2258 E GREGSON AVE	\$1,829.74
16273260100000	LOT 42 EL MANOR SUB 6517-1528	RULEY, REBECCA A; ET AL	3099 S MARIE CIR	\$1,752.89
16273260110000	LOT 43 EL MANOR SUB 5438-2330	OLSEN, VIETTE M; TR	2189 E MARIE AVE	\$1,701.52
16273260120000	LOT 44 EL MANOR SUB	ALLEN, GLEN E; ET AL	2199 E MARIE AVE	\$1,757.67
16273260130000	LOT 45 EL MANOR SUB	CLYDE, LEONE R &	2211 E MARIE AVE	\$1,775.58
16273260140000	LOT 46 EL MANOR SUB 6082-2581	MONTAGUE, WILLIAM E &	2219 E MARIE AVE	\$1,721.03
16273260150000	LOT 47, EL MANOR SUB 5091-0541 6361-2192	BROWN, F. FRANKLIN & ANNA J. H	2227 E MARIE AVE	\$1,587.24
16273260160000	LOT 48 EL MANOR SUB	SWENSON, RIED C & NOLA M; JT	2235 E MARIE AVE	\$1,629.05
16273260170000	BEG ON E LINE OF CONNOR STREET AT A PT 1271.79 FT E & 541.01	JONES, MARK R	2245 E MARIE AVE	\$1,732.58
16273260180000	FT S & N 0°05'33" W 468.5 FT & 24.75 FT E FR W 1/4 COR SEC 27, T 1S, R 1E, SL MER, S 0°05'33" E 65 FT; E 188.44 FT; N 0°05'33" W 65 FT; W 189.19 FT TO BEG. 0.28 AC. 3101-375 3697-175, 4603-793 5237-0540, 5476-2994, 2996 5476-2997	MURRAY, GARY J & BERNA L; JT	3098 S MIRAMAR WY	\$1,730.99
16273270020000	5476-2997 5724-0002 7082-0502 7545-0285 8358-8073 8361-1475 8417-6176 8423-1148 9130-7702	JAMES, LINDA J	3105 S CONNOR ST	\$2,080.21
16273270030000	BEG ON E LINE OF CONNOR STREET AT A PT 1271.79 FT E & 541.01	NIELSON, GAYLAN W & ELAINE C	3123 S CONNOR ST	\$1,846.07
16273270040000	FT S & N 0°05'33" W 401.55 FT; & 24.75 FT E FR W 1/4 COR SEC 27, T 1S, R 1E, SL MER, S 95.3 FT; E 191 FT M OR L; N 95 FT; W 191 FT M OR L TO BEG. 0.42 AC 4037-178, 4663-246	BEHRENS, ERNEST E & MARY J	3133 S CONNOR ST	\$1,628.65
16273270050000	BEG E 1295.76 FT M OR L & 231.98 FT S FR NW COR OF SW 1/4 SEC 27, T 1S, R 1E, S L M; S 100 FT; E 176.44 FT M OR L; N 100 FT; W 176.44 FT M OR L TO BEG 0.41 AC M OR L	BEHRENS, ERNEST E. & MARY J.	3141 S CONNOR ST	\$1,805.99
16273270070000	COM 513.48 FT S & 1362.9 FT W & 181.5 FT N FR NE COR OF SW 1/4 SEC 27 T 1S R 1E SL MER S 65 FT E 125 FT N 65 FT W 125 FT TO BEG LESS STREET 0.16 AC	MILNER, THELMA J	3086 S MARIE CIR	\$1,756.87
16273270080000	LOT 19 EL MANOR SUB 7657-2465 7926-1788	BINGHAM, JOSHUA &	3096 S MARIE CIR	\$1,713.07
16273270090000	LOT 18 EL MANOR SUB	NIELSON, SCOTT K &	3102 S MARIE CIR	\$1,699.13
16273270100000	8911-4053 9187-4102	WILLIAMS, JEDD J &	3112 S MARIE CIR	\$1,760.05
16273270110000	LOT 17 EL MANOR SUB	ANDERSON, DONALD C &	2172 E MARIE AVE	\$1,720.63
16273270120000	LOT 16, EL MANOR SUB 4238-0421	NICHOLS, MARGIE S; ET AL	2178 E MARIE AVE	\$1,774.79
16273270130000	LOT 15 EL MANOR SUB	BIRKINSHAW, RICHARD W &	2192 E MARIE AVE	\$1,735.37
16273270140000	LOT 14 EL MANOR SUB EXCEPT E 1.5 FT THEREOF			
16273270150000	LOT 13 & E 1.5 FT OF LOT 14 EL MANOR SUB 7515-854 7515- 0859 8294-0739 8364-1556 8368-0887, 1860 8439-1590	KENDRICK, ALLEN N	2200 E MARIE AVE	\$1,794.30
16273270160000	LOT 12, EL MANOR SUB. 5048-425 5149-0916 5592-0676	MEACHAM, VERDEL; TR	2212 E MARIE AVE	\$1,701.12
16273270170000	LOT 11, EL MANOR SUB. 5609-1445 9096-0138 9200-2890			
16273270180000	LOT 10 EL MANOR SUB	MACKINTOSH, JAMES M. & JEAN K.	2220 E MARIE AVE	\$1,743.33
16273270190000	LOT 9 EL MANOR SUB	ERICKSEN, ERIC R &	2226 E MARIE AVE	\$1,774.39
16273270200000	LOT 8, EL MANOR SUB 4276-0160 6692-0512 7799-0836 8426- 0199	GILSON, CANDACE B	2236 E MARIE AVE	\$1,759.66
16273270210000	LOT 7, EL MANOR SUB. 4185-497	WARDELL, WELDON N & JULIA L	2246 E MARIE AVE	\$1,695.55
16273270220000	LOT 6 EL MANOR SUB & COM S 9° E 24.03 FT FR NE COR SD LOT 6 S 9° E 32.63 FT N 22.49 FT N 27°40' W 10.99 FT TO BEG 5918-1496	NIEDERMEIER, ADOLF & ALICE	2254 E MARIE AVE	\$1,754.48
16273270230000	BEG AT NW COR LOT 5 EL MANOR SUB S 9° E 24.03 FT S 27°40' E 10.99 FT S 22.49 FT S 9° E 38.4 FT E 116.66 FT N 23.09 FT M OR L N 45°57'20" W TO S LINE OF STREET SWLY 45.15 FT TO BEG. 5200-1107 5200-1106	SIMONS, DAN C	2266 E MARIE AVE	\$1,756.07
16273270240000	LOT 1, EL MANOR SUB. EXCEPT THE E 3 FT THEREOF 4616- 1417 5317-1129 5549-1868 5667-1067 8108-2347 7714-1413 8241-2614	DRECHSEL, LAMONT A	2266 E GREGSON AVE	\$1,783.55
16273270250000	8988-5138			
16273270260000	LOT 2, EL MANOR SUB, EXCEPT THE E 3 FT OF THE N 11.18 FT 3809-0364 5516-1444 5775-2618	ALLEN, LOUIS S &	3091 S MIRAMAR WY	\$1,691.96
16273270270000	LOT 3, EL MANOR SUB 4757-1276 5565-1463 6075-2638 6568- 2232 6864-0034	NEWELL, JOHN H &	3097 S MIRAMAR WY	\$1,634.22
16273270280000	LOT 4 EL MANOR SUB EXCEPT COM 61.31 FT S FR NE COR SD LOT 4 N 42 FT W 4 FT S 42 FT E 4 FT TO BEG 6824-0094 7679-1755	STEINBRECH, VICKY R &	3105 S MIRAMAR WY	\$1,745.32
16273270290000	BEG 513.48 FT S & 1151.7 FT W OF NE COR OF SW 1/4 SEC 27, 1S, R 1E, S L M; W 95.8 FT; N 109 FT; E 37.8 FT; N 22 FT; E 58 FT; S 131 FT TO BEG. 0.27 AC. 4478-1155 5097-0146	OLSON, SCOTT D & MLISA; JT	2163 E LAMBOURNE AVE	\$1,725.81
16273270300000	BEG 513.48 FT S & 914.1 FT W FR NE COR OF SW 1/4 OF SEC 27, T 1S, R 1E, S L M; W 79.2 FT; N 181.5 FT; E 79.2 FT; S 181.5 FT TO BEG. 0.33 AC 4015-0141 6044-1701 8245-6317 8245-6326	HUTCHINS, GERALD C &	2221 E LAMBOURNE AVE	\$1,778.37
16273270310000	8776-4381			
16273270320000	COM 513.48 FT S & 834.9 FT W FR CEN SEC 27 T 1S R 1E SL MER W 79.2 FT N 181.5 FT E 79.2 FT S 181.5 FT TO BEG 0.33 AC	STENECK, PHYLLIS J	2231 E LAMBOURNE AVE	\$1,805.85
16273270330000	COM 513.48 FT S & 782.1 FT W FR CEN SEC 27 T 1S R 1E SL W 52.8 FT N 181.5 FT E 52.8 FT S 181.5 FT TO BEG 0.22 AC	HEALEY, GLEN R	2209 E LAMBOURNE AVE	\$1,440.30

16273270320000	5737-2370 6009-2463 BEG 513.48 FT S & 729.3 FT W FR CEN SEC 27, T 1S, R 1E, S L M: W 52.8 FT; N 181.5 FT; E 52.8 FT; S 181.5 FT TO BEG 0.22 AC. 4498-297, 298, 299, 300. 4407-260, 261, 262, 263, 264 5224-1413 6454-1828 6454-1829 6466-1060	BROWNE, KERRI A	2245 E LAMBOURNE AVE	\$1,691.56
16273270330000	COM 331.98 FT S & 653.7 FT W FR CEN SEC 27 T 1S R 1E SL MER W 75.6 FT S 181.5 FT E 75.6 FT N 181.5 FT TO BEG 0.31 AC 5194-0105 5315-1230 5404-2984 5615-1709 5757-1873 6320-2409	ANGELL REALTY LC	2247-49 E LAMBOURNE AVE	\$1,722.97
16273270360000	6986-2045 8311-1478 BEG 20.12 RDS S & 451.9 FT W FR THE NE COR OF THE SW 1/4 OF SEC 27, T 1S, R 1E, S L M; W 66.2 FT; S 181.5 FT; E 66.2 FT; N 181.5 FT TO BEG. 3974-375 3974-0376 5805-2368 6610-0213	HANSEN, BRUCE D; ET AL	2255 E LAMBOURNE AVE	\$1,713.07
16273270370000	6945-1873 6959-0507 8494-7080 9051-9353 COM 20.12 RDS S & 381.9 FT W FR NE COR OF SW 1/4 SEC 27 T 1S R 1E SL MER W 70 FT S 181.5 FT E 70 FT N 181.5 FT TO BEG 0.29 AC 6967-2662 6967-2665 7007-1759 7098-2601	JENKINS, DAN L &	2259 E LAMBOURNE AVE	\$2,186.53
16273270380000	COM 513.48 FT S & 306.9 FT W FR NE COR OF SW 1/4 SEC 27 T 1S R 1E SL MER W 75 FT N 181.5 FT E 75 FT S 181.5 FT TO BEG 0.31 AC	BUTCHER, SHIRLEY M; TR	2263 E LAMBOURNE AVE	\$1,762.84
16273270390000	COM 513.48 FT S & 241.9 FT W FR NE COR OF SW 1/4 SEC 27 T 1S R 1E SL MER W 65 FT N 181.5 FT E 65 FT S 181.5 FT TO BEG 0.27 AC	MORRIS, ROBERT B. & MAE L.	2271 E LAMBOURNE AVE	\$1,791.11
16273270400000	COM 331.98 FT S & 176.9 FT W FR NE COR OF SW 1/4 SEC 27 T 1S R 1E SL MER W 65 FT S 181.5 FT E 65 FT N 181.5 FT TO BEG 0.27 AC 5363-0198 5400-1608 5491-0494 5529-0479 5557-2814	MCDERMOTT, LISA D; TR	2275 E LAMBOURNE AVE	\$1,856.02
16273270410000	5805-1931 5866-0297 5943-1526 6217-0606 0607 6476-1888 COM 3 FT W FR NE COR LOT 1 EL MANOR SUB S 89°52'30" E 181.38 FT S 0°02' W 99.1 FT M OR L S 89°52'30" W 181.38 FT N 99.21 FT TO BEG 0.43 AC BEING IN NE 1/4 OF SW 1/4 SEC 27-1S-1E 5301-316, 5302-1561 5455-1980 5893-0775 6043-2987 6343-2464	HATCH, RONALD C &	3086 S 2300 E	\$1,718.24
16273270420000	6343-2465 7685-1987 BEG 43.05 FT S & 4.5 FT W FR NE COR OF SW 1/4 SEC 27 T 1S R REED, JUSTIN 1E SL MER S 64 FT W 167.58 FT N 0°30'30" E 64 FT E 167.58 FT TO BEG 0.25 AC 4673-0047 6817-223, 225 6817-0224 8494-6801		3092 S 2300 E	\$1,652.94
16273270430000	BEG ON EAST LINE OF EL MANOR SUB, 250.98 FT S & 172.12 FT W FR CEN SEC 27, T 1S, R 1E, S L M; W 4 FT; N 42 FT; E 4 FT; N 0°30'30" E 101.48 FT; E 172.12 FT, M OR L; S 143.39 FT; W 172.12 FT, M OR L TO BEG. 0.57 AC M OR L. 2996-614, 5188-1247, 5192-163 5192-0166 5445-2866 6311-2124	JENNINGS-WHITE, CLIVE &	3096 S 2300 E	\$1,800.67
16273270440000	COM 250.98 FT S & 4.5 FT W FR NE COR OF SW 1/4 SEC 27 T 1S R 1E SL MER S 81 FT W 187.62 FT N 23.09 FT M OR L SE'LY 2 FT N 0°30'30" E 57.56 FT E 185.62 FT M OR L TO BEG 0.35 AC 5588-1111 5588-1110 6030-2611 7346-1959	TANNER, EDWIN B &	3100 S 2300 E	\$1,804.25
16273270450000	COM 20.12 RDS S FR CEN SEC 27 T 1S R 1E SL MER S 60 FT W 126.9 FT N 4 FT W 50 FT N 58 FT M OR L E 176.9 FT M OR L TO BEG 0.24 AC 5807-2979 6650-0286 8881-6718	GROB, DENNIS E &	3126 S 2300 E	\$1,614.71
16273270460000	COM 391.98 FT S FR NE COR OF SW 1/4 SEC 27 T 1S R 1E SL MER S 61 FT W 176.9 FT N 65 FT E 50 FT S 4 FT E 126.9 FT TO BEG 0.24 AC 4533-0962 7293-2805 7417-2203 7578-2682 8733-8067	CHAKRAVARTHY, SRINIVAS B &	3130 S 2300 E	\$1,842.08
16273270470000	8982-2145,2166 COM 452.98 FT S FR NE COR OF SW 1/4 OF SEC 27 T 1S R 1E MER S 60.5 FT W 176.9 FT N 60.5 FT E 176.9 FT TO BEG 0.25 AC 0000-0000	EASTER, CHARLOTTE T &	2289 E LAMBOURNE AVE	\$1,739.35
16273270510000	BEG S 513.41 FT & W 1247.5 FT FR CEN SEC 27, T 1S, R 1E, SLM; W 104.5 FT; N 106.21 FT; E 104.5 FT; S 106.21 FT TO BEG. 0.25 AC M OR L. 4520-0838 7063-2709 8138-0436	BEHRENS, MANFRED	3159 S CONNOR ST	\$1,611.53
16273270520000	BEG 331.98 FT S & 518.1 FT W FR THE NE COR OF THE SW 1/4 OF SEC 27, T 1S, R 1E, SLM; W 135.6 FT; S 181.5 FT; E 135.6 FT; N 181.5 FT TO BEG. 0.57 AC M OR L. 8907-2423 8957-5597, 5599, 5596 8989-2929	AUSTIN, MICHAEL W &	2251 E LAMBOURNE AVE	\$982.37
16273270530000	LOT 3, DELARA PLACE SUBDIVISION.	RIVAS, DEYANIRA J	2193 E LAMBOURNE AVE	\$1,568.81
16273270540000	LOT 1, DELARA PLACE SUBDIVISION. 9072-2115		2183 E LAMBOURNE AVE	\$1,502.93
16273270550000	LOT 2, DELARA PLACE SUBDIVISION. 9072-2115 9088-2091 9203-7518	OSTLER, STEPHEN	2197 E LAMBOURNE AVE	\$1,502.93
16273280010000	BEG E 53.5 FT & S 0°23' W 24.75 FT & S 89°53'10" E 24.75 FT & S 0°30'30" W 530.63 FT & W 1401.03 FT FR CEN SEC 27, T 1S, R 1E, S L M; S 0°23' W 179.5 FT; E 66 FT; N 0°23' E 179.5 FT; W 66 FT TO BEG 0.27 AC M OR L 4660-0568 5596-299 5596-0301 5709-1037 6253-0468	BISHOP, KURT A	2154 E LAMBOURNE AVE	\$1,735.76
16273280030000	BEG 562.98 FT S & 1206.7 FT W FR CEN SEC 27 T 1S R 1E SL MER W 50.6 FT S 181.5 FT E 105.6 FT N 51.5 FT W 55 FT N 130 FT TO BEG. 0.28 AC. 4685-0204 5525-1751 8312-0833 6067-1539	BISHOP, CHARLES	2160 E LAMBOURNE AVE	\$2,333.86
16273280040000	8312-0837 8348-0009 COM 562.98 FT S & 1151.7 FT W FR CEN SEC 27 T 1S R 1E SL MER W 55 FT S 130 FT E 55 FT N 130 FT TO BEG 0.16 AC 6208-2041 COM 562.98 FT S & 855.5 FT W FR CEN SEC 27 T 1S R 1E SL MER W 85 FT S 181.5 FT E 85 FT N 181.5 FT TO BEG 0.35 AC 6419-0913 6999-2610 6999-2616 8510-7072	HARWARD, SHEILA E B; TR	2168 E LAMBOURNE AVE	\$1,650.95
16273280070000		DORIS, DERIL R & SHELLIE;	2196 E LAMBOURNE AVE	\$1,855.22

16273280080000	BEG 562.98 FT S & 790.5 FT W FR CEN SEC 27 T 1S R 1E SL MER W 65 FT S 181.5 FT E 65 FT N 181.5 FT TO BEG 0.27 AC 5212-1472	DORIUS, ROBERT E & LUANA M;	2202 E LAMBOURNE AVE	\$1,765.63
16273280090000	COM 562.98 FT S & 729.3 FT W FR CEN SEC 27 T 1S R 1E SL MER W 61.2 FT S 181.5 FT E 61.2 FT N 181.5 FT TO BEG 0.25 AC 5699-2323 6343-1467 6364-1381 THRU 1386	CATTAN, KATHLEEN H & JOSHUA;	2240 E LAMBOURNE AVE	\$1,719.44
16273280100000	COM AT 562.98 FT S; 658.1 FT W FR CEN OF SEC 27, T 1S, R 1E, S L M; W 71.2 FT; S 181.5 FT; E 71.2 FT; N 181.5 FT TO BEG 3910-0441 5856-2854 5856-2866 6351-594	SHAPHREN, PAUL H	2244 E LAMBOURNE AVE	\$1,963.14
16273280110000	COM 562.98 FT S & 588.1 FT W FR CEN SEC 27 T 1S R 1E SL MER W 70 FT S 181.5 FT E 70 FT N 181.5 FT TO BEG 0.29 AC	GOSSE, ALEXANDER J. &	2250 E LAMBOURNE AVE	\$1,804.65
16273280120000	COM 562.98 FT S & 518.1 FT W OF NE COR OF SW 1/4 SEC 27, T 1S, R 1E, S L M; W 70 FT; S 181.5 FT; E 70 FT; N 181.5 FT TO BEG. 0.29 AC. 4168-205 4168-0206 5936-0502	RAMSEY, BARRY A &	2256 E LAMBOURNE AVE	\$1,799.08
16273280130000	COM 562.98 FT S & 412.5 FT W FROM NE COR OF SW 1/4 OF SEC 27 T 1S R 1E SL MER W 105.6 FT S 181.5 FT E 105.6 FT N 181.5 FT TO BEG 0.44 AC 7200-831	SALT, ERNEST H JR; ET AL	2258 E LAMBOURNE AVE	\$1,626.26
16273280140000	BEG 562.98 FT S & 366.9 FT W FR NE COR OF SW 1/4 SEC 27, T 1S, R 1E, S L M; W 45.6 FT; S 181.5 FT; E 105.6 FT; N 67.20 FT; W 34 FT; N 42.3 FT; W 26 FT; N 72 FT TO BEG. 0.31 AC. 4476-1227 4682-1293	INSCH, GARY S & JACQUELYN J	2260 E LAMBOURNE AVE	\$1,665.28
16273280150000	BEG 562.98 FT S & 366.9 FT W FR NE COR OF SW 1/4 SEC 27, T 1S, R 1E, S L M; E 60 FT; S 114.3 FT; W 34 FT; N 42.3 FT; W 26 FT; N 72 FT TO BEG. 0.13 AC. 4476-1227 4994-0658 5939-0510 6069-1387 6367-1154 6717-2493	DOBBS, WILLIAM T	2262 E LAMBOURNE AVE	\$1,607.54
16273280180000	BEG 675 FT S & 157.60 FT W OF THE NE COR OF THE SW 1/4 SEC 27, T 1S, R 1E, S L M; W 74.65 FT; N 119.6 FT, M OR L; E 74.65 FT; S 119.6 FT, M OR L TO BEG 3956-0448 5669-0773 7320-0720	TAYLOR, SHARON	2278 E LAMBOURNE AVE	\$1,734.17
16273280190000	COM 562.98 FT S FR NE COR OF SW 1/4 SEC 27 T 1S R 1E SL MER S 60.5 FT W 157.6 FT N 60.5 FT E 157.6 FT TO BEG 0.21 AC 5688-0855 6341-1460 6422-1154, 1156 6422-1158 7543-2411	SILLITO, SHELID	3170 S 2300 E	\$1,694.35
16273280200000	BEG 623.48 FT S FR NE COR OF SW 1/4 SEC 27, T 1S, R 1E, S L M; S 60.5 FT; W 157.6 FT; N 60.5 FT; E 157.6 FT TO BEG 0.22 AC M OR L. 4542-92.93 5200-0759 5827-0155	HEATH, MICHAEL E &	3174 S 2300 E	\$1,548.21
16273280210000	COM 683.98 FT S FR CEN SEC 27 T 1S R 1E SL MER S 60.5 FT W 232.05 FT N 60.5 FT E 232.05 FT TO BEG 0.32 AC 7209-800 7209-0807 7234-1998	KILPACK, ANGEL S; ET AL	3176 S 2300 E	\$1,721.03
16273280220000	COM 744.48 FT S FR CEN SEC 27 T 1S R 1E SL MER S 87.32 FT W 220 FT N 87.32 FT E 220 FT TO BEG 0.44 AC 7209-080, 7209-797 7209-0807 7234-1998		3180 S 2300 E	\$1,603.56
16273280230000	COM 744.48 FT S & 1272 FT W OF NE COR SW 1/4 SEC 27, T 1S, R 1E, S L M; S 186.32 FT M OR L; W 58.45 FT; N 186.32 FT M OR L; E 58.45 FT TO BEG LESS STREET 0.22 AC 4401-0474 7726-192 7726-0194 8643-0458 8848-6866	ZENGER, MICHAEL	2151 E 3205 S	\$1,601.17
16273280240000	COM 744.48 FT S & 1213.55 FT W FR CEN SEC 27 T 1S R 1E SL MER W 58.45 FT S 161.57 FT E 58.45 FT N 161.57 FT TO BEG 0.22 AC 6154-1798	STAM, RONALD D	2159 E 3205 S	\$1,687.98
16273280250000	COM 744.48 FT S & 1155.1 FT W FR CEN SEC 27 T 1S R 1E SL MER W 58.45 FT S 161.57 FT E 58.45 FT N 161.57 FT TO BEG 0.22 AC 5115-525 5670-0617 6368-1564 6403-2077 6455-0353 6825-1420 7122-1788	ANTELL, NATALIE	2167 E 3205 S	\$1,758.86
16273280260000	BEG 744.48 FT S & 1096.67 FT W FR CEN SEC 27, T 1S, R 1E, S L M; W 58.44 FT; S 161.57 FT; E 58.44 FT; N 161.57 FT TO BEG. 0.22 AC 4238-0320 5416-1275 5806-0786	BECK, MARY C; TR	2169 E 3205 S	\$1,761.25
16273280270000	BEG 744.48 FT S & 1038.22 FT W FR CEN SEC 27, T 1S, R 1E, S L M; S 186.32 FT; W 58.45 FT; N 186.32 FT; E 58.45 FT TO BEG LESS STREET. 0.22 AC, M OR L. 4006-224, 4590-926. 4894-969 5270-1064 6367-2391 9098-7735	GORDON, STEVEN D &	2177-79 E 3205 S	\$1,843.68
16273280280000	COM 744.48 FT S & 979.78 FT W FR CEN SEC 27 T 1S R 1E SL MER W 58.44 FT S 161.57 FT E 58.44 FT N 161.57 FT TO BEG 0.22 AC	SCOTT, ROBERT R. & LILLIAN H.	2189 E 3205 S	\$1,815.40
16273280290000	BEG 744.48 FT S & 921.33 FT W OF CEN OF SEC 27, T 1S, R 1E, S L M; S 161.57 FT; W 58.45 FT; N 161.57 FT; E 58.45 FT TO BEG. 0.22 AC. 3975-462 5165-1048 6020-1824 6020-1825	GAVJURA, DONNA H	2195 E 3205 S	\$1,825.36
16273280300000	COM 744.48 FT S & 862.89 FT W OF THE CEN OF SEC 27, T 1S, R 1E, S L M; S 161.57 FT; W 58.44 FT; N 161.57 FT; E 58.44 FT TO BEG. 0.22 AC 3994-0069 6066-2328	BUHLER, MILAN L &	2203 E 3205 S	\$1,783.15
16273280310000	BEG 744.48 FT S & 804.44 FT W FR CEN OF SEC 27 T 1S R 1E SL MER S 161.57 FT W 58.45 FT N 161.57 FT E 58.45 FT TO BEG 0.22 AC 4744-0375 9147-6520 9193-4648	LIM, TAE K & KWON, JIM S;	2207 E 3205 S	\$1,704.31
16273280320000	COM 744.48 FT S & 746 FT W FR CEN OF SEC 27 T 1S R 1E S L S 161.57 FT W 58.44 FT N 161.57 FT E 58.44 FT TO BEG 0.22 AC 4578-0344 6716-0546	JUDD, GEORGE G &	2215 E 3205 S	\$1,545.43
16273280330000	COM 744.48 FT S & 687.56 FT W FR CEN OF SEC 27 T 1S R 1E SL MER S 161.57 FT W 58.44 FT N 161.57 FT E 58.44 FT TO BEG 0.22 AC 6408-0216 7020-2185 8755-3579 9013-7091 9166-4556	MARABELLO, DAVID &	2219 E 3205 S	\$1,668.07
16273280340000	COM 744.48 FT S & 629.11 FT W FR CEN OF SEC 27 T 1S R 1E MER S 161.57 FT W 58.45 FT N 161.57 FT E 58.45 FT TO BEG 0.22 AC 5653-1796	SPANDRE, JOAN F	2225 E 3205 S	\$1,646.17
16273280350000	COM 744.48 FT S & 570.67 FT W FR CEN OF SEC 27 T 1S R 1E SL MER S 161.57 FT W 58.44 FT N 161.57 FT E 58.44 FT TO BEG	STEWART PROPERTIES, LLC	2231 E 3205 S	\$1,734.97

16273280360000	0.22 AC 5535-1923 5607-0461 8187-2406 COM 744.48 FT S & 500.67 FT W FR CEN OF SEC 27 T 1S R 1E SL	STRELICH, TIMOTHY J & LAURIE	2241 E 3205 S	\$1,773.99
16273280370000	MER S 161.57 FT W 70 FT N 161.57 FT E 70 FT TO BEG 0.26 AC COM 744.48 FT S & 500.67 FT W FR CEN SEC 27 T 1S R 1E SL MER	MOORE, MARGY	2251 E 3205 S	\$1,655.33
16273280380000	S 161.57 FT E 76 FT N 88.25 FT W 9 FT N 73.32 FT W 67 FT TO BEG 0.27 AC 5842-2373 8700-1029,1039,1043 BEG 744.48 FT S & 336.89 FT W FR CEN SEC 27 T 1S R 1E SL MER	THOLEN, JENNIFER G & TROY E;	2257 E 3205 S	\$2,026.45
16273280390000	S 161.57 FT W 87.78 FT N 88.25 FT W 9 FT N 73.32 FT E 96.78 FT TO BEG. 0.33 AC. 4645-1366 6601-2710 8366-4927 COM 744.48 FT S & 220 FT W FR CEN SEC 27 T 1S R 1E SL MER W	KAHLEY, DOUGLAS J &	2261 E 3205 S	\$2,377.26
16273280400000	116.89 FT S 161.57 FT E 116.89 FT N 161.57 FT TO BEG 0.45 AC 5618-2644 5629-2198 8266-8899 COM 906.05 FT S & 110 FT W FR CEN SEC 27 T 1S R 1E SL MER W	PATONAI, LINDA K &	2277-79 E 3205 S	\$1,877.92
16273280410000	110 FT; N 74.25 FT; E 110 FT; S 74.25 FT TO BEG. 0.19 AC. 8329-8556 8499-7591 8499-7594 BEG 831.8 FT S FR CEN SEC 27 T 1S R 1E SL MER S 74.25 FT W 110 FT N 74.25 FT E 110 FT TO BEG 0.19 AC M OR L 4652-0396 5511-250 5511-0251 6097-0648 6235-2139 6257-2978 6331-1558	ANDERSEN, GREGORY K &	3196 S 2300 E	\$1,634.62
16273280420000	8102-0561,0577 8273-8707 8616-5994 BEG 675 FT S & 232.25 FT W FR CEN SEC 27, T 1S, R 1E, SLM; W WILLIAMS, LORRAINE D		2270 E LAMBOURNE AVE	\$1,697.14
	74.65 FT; N 119.6 FT M OR L TO LAMBOURNE AVE; E 74.65 FT; S 119.6 FT M OR L TO BEG. ALSO BEG 675 FT S & 232.05 F W R CEN SD SEC 27: S 0°30'30" W 60.5 FT; S 89°59'55" W 74.65 FT; N 0°30'30" E 60.5 FT; S 89°59'55" E 74.65 FT TO BEG. 0.31 AC M OR L. 4489-1067			
16273280450000	BEG S 00°11'57" E 553.22 FT & W 1071.58 FT FR CEN SEC 27, T 1S, R 1E, SLM; S 00°40'10" W 98.50 FT; S 89°59'47" W 80.90 FT; N 98.50 FT; N 89°59'47" E 82.05 FT TO BEG. 0.184 ACRES. 6829-775	RADDON, RICK R &	2180 E LAMBOURNE AVE	\$1,687.18
16273280460000	BEG S 0°11'57" E 553.22 FT & W 1051.58 FT FR CEN SEC 27, T 1S, R 1W, S L M; S 0°40'10" W 181.5 FT; S 89°59'47" W 99.93 FT; N 83 FT; N 89°59'47" E 80.9 FT; N 0°40'10" E 98.5 FT; N 89°59'47" E 20 FT TO BEG. 0.237 AC M OR L 7333-1914		2184 E LAMBOURNE AVE	\$2,328.68
16273280470000	BEG S 0°11'57" E 553.218 FT & W 1051.581 FT FR CEN SEC 27, T 1S, R 1E, SLM; S 0°40'10" W 181.5 FT; E 111.278 FT; N 181.5 FT; W 109.157 FT TO BEG. LESS & EXCEPT BEG S 0°11'57" E 553.22 FT & W 1051.58 FT & S 0°40'10" W 125.05 FT FR CEN SEC 27, T 1S, R 1E, SLM; S 48°47'53" E 9.736 FT; S 89°59'27" E 98.58 FT; S 0°42'22" W 47.451 FT; N 89°41'25" W 105.944 FT; N 0°40'10" E 53.307 FT TO BEG. 0.34 AC M OR L. 5678-0679 5678-0775,0777 8721-2574 8398-1040	SNOW, GARY B &	2210 E LAMBOURNE AVE	\$1,844.87
16273290010000	BEG 955.55 FT S & 1256.12 FT W FR CEN SEC 27 T 1S R 1E SL MER W 85.39 FT S 0°11'57" E 167.904 FT E 85.39 FT N 0°11'57" W 167.904 FT TO BEG. 0.33 AC. 4740-1496 8320-4913 8370-1320	KNIGHT, SPENCER S &	2150 E 3205 S	\$1,906.59
16273290030000	8569-802 8581-4485 BEG 955.55 FT S & 1050.72 FT W FR CEN SEC 27 T 1S R 1E SL MER W 145.4 FT S 83.358 FT E 145.4 FT N 83.358 FT TO BEG 0.27 AC 4776-0829 6041-1955 7239-2414	DEWSNUP, RALPH L &	2164-2168 E 3205 S	\$1,856.82
16273290050000	BEG 930.8 FT S & 985.09 FT W OF NE COR OF SW 1/4 OF SEC 27, T 1S, R 1E, S L M; S 235.95 FT; M OR L; W 65.63 FT M OR L; N 235.95 FT M OR L; E 65.63 FT M OR L TO BEG. LESS STREET 0.31 AC 4243-0390	PETERSON, ROBERT L &	2190 E 3205 S	\$1,738.15
16273290060000	BEG 930.8 FT S & 985.09 FT W OF NE COR OF SW 1/4 SEC 27, T 1 S, R 1E, S L M; S 235.95 FT M OR L; E 65.62 FT; N 235.95 FT M OR L; W 65.62 FT TO BEG. LESS STREET 0.31 AC 4438-1546 1547 4641-0458 8856-8982 8865-0779	SORENSEN, STEVEN J &	2192-94 E 3205 S	\$2,128.39
16273290070000	COM 955.55 FT S & 853.83 FT W FR CEN SEC 27 T 1S R 1E SL MER	POWELL, JEFFREY G & BARBARA T;	2200 E 3205 S	\$1,879.91
16273290080000	W 65.64 FT S 211.2 FT E 65.64 FT N 211.2 FT TO BEG 0.32 AC BEG 955.55 FT S & 792.28 FT W FR CEN SEC 27 T 1S R 1E SL MER	HOOD, DALE & KATHLEEN A; JT	2210 E 3205 S	\$1,767.62
16273290090000	W 61.45 FT S 211.2 FT E 61.45 FT N 211.2 FT TO BEG 0.32 AC 4663-0048			
16273290090000	COM 955.55 FT S & 730.78 FT W FR CEN SEC 27, T 1S, R 1E, SL MER, W 61.5 FT; S 211.2 FT; E 133.5 FT; N 60 FT; W 72 FT; N 151.2 FT TO BEG. 0.4 AC. 6373-1334	COCKAYNE, SUSAN	2214 E 3205 S	\$1,830.54
16273290100000	COM 930.80 FT S & 669.25 FT W FR NE COR OF SW 1/4 OF SEC 27, T 1S, R 1E, S L M; W 61.53 FT; S 175.95 FT; E 72 FT; N 175.95 FT; W 10.47 FT TO BEG. LESS STREET. 0.20 AC 4326- 0214 6913-0661	OLSON, CHRISTOPHER S &	2220 E 3205 S	\$2,158.65
16273290130000	BEG 954.8 FT S 0°09' E & 368 FT W FR NE COR OF SW 1/4 SEC 27, T 1S, R 1E, S L M; W 116.67 FT; S 211.2 FT M OR L; E 116.67 FT; N 211.2 FT M OR L TO BEG 0.57 AC M OR L	WHITE, GARY W	2256 E 3205 S	\$2,119.23
16273290160000	COM 1622.18 FT N & 111.0 FT W FR THE SE COR OF THE SW 1/4 OF SEC 27, T 1S, R 1E, S L M; W 97.0 FT; N 0°12'14" W 81.0 FT; E 97.0 FT; S 0°12'14" E 81.0 FT TO BEG 3856-0012 8636-8169	TOMINGA, HAROLD J; TR ET AL	2280-82 E 3205 S	\$1,674.44
16273290170000	BEG 1622.18 FT N & 29.6 FT W FR S 1/4 COR SEC 27, T 1S, R 1E S L M; W 81.4 FT; N 0°12'14" W 81 FT; E 82.4 FT; S 0°13' W 81 FT TO BEG. 0.15 AC M OR L 4756-0871	JORGENSEN, JAMES E &	2294 E 3205 S	\$1,896.24
16273290180000	BEG 1556.98 FT N FR S 1/4 COR SEC 27, T 1S, R 1E, S L M; N 65.2 FT, M OR L; W 208 FT; S 65.2 FT, M OR L; E 208 FT TO BEG. LESS SL CO. 0.3 AC. M OR L 4817-0964 5545-1050 5652-1993 5780-0454 7116-2542	AUSTIN, ASTA W	3222 S 2300 E	\$1,996.58
16273290190000	BEG 1491.78 FT N FR S 1/4 COR SEC 27, T 1S, R 1E, S L M; N 65.2 FT, M OR L; W 208 FT; S 65.2 FT, M OR L; E 208 FT TO		3228 S 2300 E	\$1,965.53

16273290220000	BEG. LESS SL CO. 0.3 AC. M OR L 4817-0964 5545-1057 5652-1992 5780-0454 7116-2544 COM 1313.78 FT N OF SE COR OF SW 1/4 OF SEC 27, T 1S, R 1E, LONG, STEVEN C S L M: W 160.44 FT; N 80 FT; E 160.44 FT; S 80 FT TO BEG. 0.29 AC. 4133-246 4134-0414	3240 S 2300 E	\$2,053.89
16273290250000	COM 17.4 CHS N & 1334.39 FT W & 205.92 FT N FR S 1/4 COR SEC 27, T 1S, R 1E, SL MER, S 89°38' E 181 FT; N 0°22' E 86.5 FT; N 89°38' W 95.32 FT; SWLY ALG CURVE TO LEFT 11.86 FT; S	MOTT, THERAL J 2162 E MOTT DR	\$3,403.14
16273290290000	45°4' W 100.49 FT; S'LY 11.78 FT TO BEG. 0.29 AC. BEG 17.4 CHS N & 1334.387 FT W FR S 1/4 COR SEC 27, T 1S, R 1E, S L M: N 205.92 FT; E 98.653 FT; S 205.92 FT; W 98.653 FT TO BEG LESS STREET 0.40 AC. 4471-139, 140, 141 6048-2059	J M J PARTNERSHIP LLC 2159 E 3300 S	\$2,238.51
16273290300000	6373-2931 8959-6859 9061-9384 9115-2172 COM 17.40 CHS N & 1235.73 FT W FR SE COR OF SW 1/4 SEC 27, T 1S, R 1E, S L M; N 205.92 FT; E 105.75 FT; S 205.92 FT; W 105.75 FT TO BEG. LESS STREET. 0.50 AC. 4128-463 4128-0465	IMPERIAL DEVELOPMENT 2163 E 3300 S	\$2,915.45
16273290310000	6275-1151 COM 17.40 CHS N & 1077.1 FT W FR S 1/4 COR SEC 27 T 1S R 1E RENZA, ROBERT A & SL MER W 52.87 FT N 205.92 FT E 52.87 FT S 205.92 FT TO BEG	2165 E 3300 S	\$2,041.07
16273290320000	0.24 AC 5459-2776 5981-2022 6043-0009 6944-1053 6967-2051 7318-2243 BEG N 0°12'36" W 1145.51 FT & N 89°59'15" W 1030.72 FT & N 0°00'45" E 33 FT FR SE COR OF SW 1/4 SEC 27, T 1S, R 1E, S L M; N 89°59'15" W 46.636 FT; N 0°00'45" E 172.92 FT; S 89°59'15" E 46.636 FT; S 0°00'45" W 172.92 FT TO BEG 0.19 AC M OR L 4491-0996 5371-0249 5579-0349 6107-2402	ALBERICO, TED; TR 2171 E 3300 S	\$2,623.67
16273290330000	BEG 17.4 CHS N & 964.48 FT W FR S 1/4 COR SEC 27 T 1S R 1E SL MER W 66 FT M OR L TO PACK TRACT N 205.92 FT E 66 FT S	GRANT, JAMES I & JULIE ANN 2189 E 3300 S	\$2,151.63
16273290360000	205.92 FT TO BEG. LESS STREET 0.26 AC M OR L. 4980-0891 5536-2852 COM N 0°11'57" W 1145.01 FT & N 89°59'15" W 713.6 FT FR S 1/4 COR SEC 27 T 1S R 1E SL MER N 0°11'57" W 255.38 FT N 89°59'15" W 66.93 FT S 0°11'57" E 255.38 FT S 89°59'15" E 66.93 FT TO BEG LESS STREET 0.34 AC	ROSE, CHERRYL Z M L; TR 2205 E 3300 S	\$2,101.71
16273290370000	BEG N 0°11'57" W 1145.01 FT & N 89°59'15" W 713.6 FT FR S 1/4 COR OF SEC 27, T 1S, R 1E, S L M; E 67 FT M OR L; N 345.58 FT M OR L TO FENCE LINE; W 67 FT; S 345.58 FT M OR L TO BEG. LESS STREET. 0.48 AC M OR L. 5010-379,381, 5015-85	2215 E 3300 S	\$3,763.79
16273290400000	5017-0002 7783-488 THRU 493 COM IN CEN OF 33RD SO ST 17.4 CHS N & 394.57 FT W FR S 1/4 COR SEC 27 T 1S R 1E SL MER W 65.55 FT N 188 FT E 65.55 FT 188 FT TO BEG LESS STREET 0.23 AC	MARGIN PROPERTIES 2253 E 3300 S	\$3,296.27
16273290430000	BEG 1148.4 FT N & 310.44 FT W FR SE COR OF SW 1/4 SEC 27, T 1S, R 1E, S L M; W 75 FT; N 235.38 FT; E 75 FT; S 235.38 FT TO BEG. 0.41 AC M OR L 4643-0145 6223-0071	CARLSON, LARRY A; TR 2261 E 3300 S	\$3,498.99
16273290440000	BEG N 1181.4 FT & W 235.44 FT & N 7 FT FR S 1/4 COR SEC 27, T 1S, R 1E, S L M; W 75 FT; N 195.38 FT; E 75 FT; S 195.38 FT TO BEG. 0.34 AC. 5588-0959 7419-1441 7420-616 7420-0618 8480-218 8480-0222 8500-4631 8607-7507 8877-0725	JMJ PARTNERSHIP LLC 2269 E 3300 S	\$3,008.84
16273290450000	BEG 1148.4 FT N & 160.44 FT W FR S 1/4 COR SEC 27, T 1S, R 1E, S L M; W 75 FT; N 235.38 FT; E 75 FT; S 235.38 FT TO BEG 0.4 AC 4121-324, 327 5278-1233 6755-2045	KIUHARA, BARON O & 2275 E 3300 S	\$2,573.72
16273290460000	BEG 1148.4 FT N & 33.9 FT W FR SE COR SW 1/4 SEC 27, T 1S, R 1E, S L M; W 126.54 FT N 165.38 FT; E 128.04 FT; S 0°31' W 165.38 FT TO BEG. 0.48 AC M OR L 4756-0870	MELVIN G; ET AL 2289 E 3300 S	\$4,248.32
16273290480000	BEG 1178 FT N & 500.12 FT W FR S 1/4 COR SEC 27, T 1S, R 1E, S L M; W 149.04 FT; N 122.67 FT; E 149.04 FT; S 122.67 FT TO BEG. 0.42 AC M OR L. 4905-0823 7549-2845 2846	HOWARTH LIMITED LIABILITY 2221 E 3330 S	\$2,510.01
16273290500000	BEG N 1148.4 FT & 786.49 FT W FR S 1/4 COR SEC 27, T 1S, R 1E, S L M; N 251.57 FT M OR L; W 66.47 FT M OR L; S 251.57 FT M OR L; E 66.47 FT M OR L TO BEG. LESS STREET. 0.33 AC M	J B IZATT PLAZA, LLC 2203 E 3300 S	\$2,757.61
16273290510000	OR L 5271-0122 5279-262 5635-2114 5705-1159 6963-0136 7032-1849 BEG 955.55 FT S & 1196.12 FT W FR CEN OF SEC 27, T 1S, R 1E, S L M; W 60 FT; S 84.55 FT; E 60 FT; N 84.55 FT TO BEG. 0.116 AC 5339-1203 5727-0081 7068-1190	MOTT, KAREN; TR, ET AL 2160 E 3205 S	\$1,553.79
16273290530000	BEG S 0°09' E 954.8 FT & W 571.96 FT FR NE COR OF SW 1/4 OF SEC 27, T 1S, R 1E, S L M; S 211.2 FT; W 86.82 FT; N 211.2 FT; E 86.82 FT TO BEG. 0.42 AC M OR L. 5418-542, 539 5418-0545 6312-2863 7189-1868	STANSFIELD, JON & 2230 E 3205 S	\$1,791.11
16273290540000	BEG S 0°09' E 954.8 FT & W 484.67 FT FR NE COR OF SW 1/4 OF SEC 27, T 1S, R 1E, S L M; W 87.29 FT; S 211.2 FT M OR L; E 87.29 FT; N 211.2 FT M OR L TO BEG. 0.42 AC M OR L. 5418-542, 539	HEALY, TODD R & MICHELLE A 2238 E 3205 S	\$2,119.23
16273290560000	BEG N 0°11'57" W 1491.78 FT & N 89°59'15" W 461.33 FT & S 0°11'57" E 108 FT FR S 1/4 COR OF SEC 27, T 1S, R 1E, S L M; N 89°59'15" W 95 FT; S 0°11'57" E 29.38 FT; S 89°59'15" E 178.81 FT; N 0°11'57" W 29.38 FT; N 89°59'15" W 83.81 FT TO BEG. 0.12 AC M OR L 4678-663, 5214-951 5630-1559	MARGIN PROPERTIES 2251 E 3300 S	\$1,602.12
16273290580000	BEG N 0°11'57" W 1393.73 FT & N 89°59'15" W 31.16 FT FR S 1/4 COR OF SEC 27, T 1S, R 1E, S L M; N 0°30'30" E 98 FT; N 89°59'15" W 430.17 FT; S 89°36'40" W 179.75 FT; S 0°01'09" E 191.89 FT; N 88°11'20" E 84.9 FT; N 0°23'57" E 83 FT; S 89°39'15" E 94.62 FT; S 89°59'15" E 299.68 FT; N 0°11'57" W 10 FT; S 89°59'15" E 129.28 FT TO BEG. 1.64 AC 5786-1954, 1956, 1958, 1960, 5788-932, 5630-1559 5786-1962 6341-2684 6841-1730	SPECTRUM LR LIMITED 2251 E 3300 S	\$10,059.12

16273290590000	BEG 17.4 CHNS N & 1153.39 FT W & 205.92 FT N FR S 1/4 COR OF SEC 27, T 1S, R 1E, S L M; N 86.5 FT; E 313.68 FT; S 69.57 FT; N 89°33' W 117.45 FT; S 0°04' E 17.85 FT; W 196.1 FT TO BEG. 0.58 AC 5399-974, 5609-849	MOTT, THERAL J	2163 E MOTT DR	\$2,236.97
16273290610000	BEG 17.4 CHS N & 852.96 FT W FR S 1/4 COR SEC 27, T 1S, R 1E, SLM; W 111.16 FT M OR L; N 205.92 FT; E 111.16 FT M OR L TO A PT DUE N FR BEG; S 205.92 FT TO BEG. ALSO BEG N 0°11'57" W 1145.03 FT & N 89°59'15" W 847.34 FT & N 0°04' W 208.99 FT FR SD S 1/4 COR SEC 27; W 117.45 FT; N 0°04' W 17.85 FT; S 89°33' E 117.45 FT; S 0°04' E 16.93 FT TO BEG. 0.49 AC 6370-3000 6370-3002 6486-1623 7074-1428 7082-1170	STOTT, GERALD G &	2191 E 3300 S	\$6,336.33
16273290620000	8824-7929 BEG N 1566.78 FT & W 208 FT FR SE COR OF SW 1/4 SEC 27, T 1S, R 1E, SLM; W 160 FT; N 136.4 FT M OR L; E 160 FT; S 136.4 FT M OR L TO BEG. ALSO BEG N 1491.78 FT & W 208 FT FR S 1/4 COR SD SEC 27; W 160 FT; N 75 FT; E 160 FT; S 75 FT TO BEG. 0.78 AC. 5181-0257 5299-0219 5389-1457 5421-0461 5497-2322 5499-0968 5951-1954 6231-1832	BULLOCK, CHRISTINE L	2266 E 3205 S	\$2,267.76
16273510010000	BEG N 0°03' E 872.8 FT & N 89°55' E 24.75 FT FR SW COR SEC 27, T 1S, R 1E, S L M; N 89°55' E 142.05 FT; N 0°03' E 248.54 FT M OR L; S 89°59' W 142.05 FT; S 0°03' W 248.69 FT TO BEG. 0.82 AC. 4659-141 4659-0143 5653-2470 6258-0331 6917-0201 6941-2310 8325-2916 8332-4824	FORESTDALE INVESTMENTS,	2002 E 3300 S	\$4,543.71
16273510020000	BEG 797.8 FT N & 24.3 FT E FR SW COR SEC 27 T 1S R 1E SL MER N 75 FT E 142.5 FT S 75 FT W 142.5 FT TO BEG 0.25 AC 5150-0156.0157 6386-1252.1254 6638-0850	MCNEIL, JAY W &	3323 S 2000 E	\$1,667.58
16273510030000	COM N 0°03' E 722.8 FT & N 89°55' E 24.75 FT FR SW COR SEC 27, T 1S, R 1E, S L M; N 89°55' E 142.05 FT; N 0°03' E 75 FT; S 89°55' W 142.05 FT; S 0°03' W 75 FT TO BEG. 0.24 AC	MULCOCK INVESTMENT CO	3325 S 2000 E	\$1,482.51
16273510040000	COM N 0°7'30" E 591.2 FT FR SW COR SEC 27, T 1S, R 1E, S L M N 0°07'30" E 131.6 FT; N 89°47'30" E 166.75 FT; S 0°7'30" W 131.6 FT; S 89°47'30" W 166.75 FT TO BEG. 0.43 AC 4007-0244	GABARDI, ROWEN	3349 S 2000 E	\$1,672.45
16273510050000	COM N 0°03' E 722.8 FT & N 89°55' E 166.8 FT FR SW COR SEC 27, T 1S, R 1E, S L M; N 89°55' E 162 FT TO W BANK OF CANAL; N 5°58' W 75.9 FT; N 3°42' E 79.2 FT; N 3°03' W 87 FT; N 9° 13' W 87.95 FT; N 3°40' E 61.44 FT TO S LINE OF STREET; S 89°59' W 144.38 FT; S 0°03' W 391.53 FT TO BEG. ALSO BEG N 0°07'30" E 1155.28 FT & S 89°59'15" E 321.212 FT & S 0°01' 30" W 40 FT FR SW COR SD SEC 27; S 0°01'30" W 118.12 FT; W 7.686 FT, M OR L; N 9°13'05" W 57.55 FT; N 3°35'36" E 61.44 FT; S 89°59'15" E 12.67 FT M OR L TO BEG. TOTAL 1.41 AC	MALIBU INVESTMENT CO	2020 E 3300 S	\$6,729.46
16273510100000	BEG 321.212 FT S 89°59'15" E & 166.42 FT S 0°01'30" W FR S L CO MONUMENT; SD MONUMENT BEING 1155.28 FT N 0°07'30" E FR SW COR SEC 27, T 1S, R 1E, S L M; W 5.783 FT; S 9°13'05" E 22 FT; S 0°37'22" E 30.35 FT; S 3°30'02" E 57.16 FT; S 3° 41'58" W 12.03 FT; E 32.15 FT; NELY ALG CURVE TO L 39.27 FT N 96.12 FT; W 57.938 FT TO BEG BEING PARK OF LOT 1, EVERGREEN MANOR SUB. 4496-1257 5471-1334 5742-2307 6014-2739 8166-1341-1344, 6173-2970 6173-2973 6575-1565 6575-1567 7187-0524	HOLLY PROPERTY INVESTMENT LLC	3324 S HOLLY DR	\$1,886.68
16273510150000	BEG 321.212 FT S 89°59'15" E & 33 FT S 0°01'30" W & N 0°07'30" E 1155.28 FT FR SW COR OF SEC 27, T 1S, R 1E, S L M; S 0°01'30" W 133.42 FT; E 57 FT M OR L TO E LINE OF LOT 1, EVERGREEN MANOR SUB; N 108.42 FT; NWLY ALG CURVE TO L 39.26 FT; N 89°59'15" W 32.33 FT TO BEG. (BEING PART OF LOT	STRONK & SHEPHERD LLC	2040 E 3300 S	\$2,781.51
16273520010000	1, EVERGREEN MANOR SUB) 6036-1046 6037-2318 6127-2119 6344-808 6344-0813 7307-2067 7422-1498			
16273520010000	LOT 7, EVERGREEN MANOR SUB 4496-1257 5978-2331, 2329 5978-2333	HUNSAKER, GREG L & DOROTHY S	2056 E 3300 S	\$2,318.67
16273520020000	BEG 1122.21 FT N & 505.42 FT E & 7 FT S FR SW COR OF SEC 27, T 1S, R 1E, SLM; E 128.26 FT; S 144.46 FT; W 128.26 FT; N 0°01'08" E 144.46 FT TO BEG. 0.43 AC. 5935-2979	ASSISTANCE LEAGUE OF SALT LAKE	2060 E 3300 S	\$6,569.46
16273520050000	COM 16.9 CHS N & 1788.58 FT W FR S 1/4 COR SEC 27 T 1S R 1E CAL COLEMAN, INC SL MER S 89°59'15" E 81 FT S 0°36' W 180 FT N 89°59'15" W 81 FT N 0°36' E 180 FT TO BEG 0.33 AC 6193-2694 7129-2432 7164-0636		2102 E 3300 S	\$3,685.78
16273520070000	COM N 0°12'27" W 1112 FT & N 89°59'15" W 1425.68 FT FR S 1/4 COR SEC 27 T 1S R 1E SL MER S 0°36' W 201.18 FT N 89°59'15" W 74.58 FT N 0°36' E 201.18 FT S 89°59'15" E 74.58 FT TO BEG 0.34 AC 8633-6473	FULCO INVESTMENT INC	2150 E 3300 S	\$3,228.94
16273520080000	COM N 0°12'27" W 1112 FT & N 89°59'15" W 1351.1 FT FR S 1/4 COR SEC 27 T 1S R 1E SL MER N 89°59'15" W 74.58 FT S 0°36' W 201.18 FT S 89°59'15" E 74.58 FT N 0°36' E 201.18 FT TO BEG 0.34 AC 8633-6473		2154 E 3300 S	\$1,869.16
16273520140000	COM 692.7 FT E & 24.75 FT N FR SW COR SEC 27 T 1S R 1E SL MER E 287.4 FT N 405.25 FT W 287.4 FT S 405.25 FT TO BEG 2.66 AC	EVERGREEN CORP. OF CH OF JC	2125 E EVERGREEN AVE	\$21,299.81
16273520170000	COM 486.75 FT N & 1285.25 FT E FR SW COR SEC 27 T 1S R 1E SL MER N 206.25 FT W 179.57 FT S 28°47' E 249.01 FT TO STREET E'LY ALG STREET 70 FT M OR L TO BEG 0.58 AC	SCHROEDER, PAMELA; TR	2141 E 3380 S	\$2,281.30
16273520180000	COM 486.75 FT N & 1285.25 FT E FR SW COR SEC 27 T 1S R 1E SL MER E 62.35 FT N 206.25 FT W 62.35 FT S 206.25 FT TO BEG 0.3	RUSSELL, DOROTHEA E B; TR	2155 E 3380 S	\$1,764.04
16273520200000	AC COM 980.1 FT E & 208.95 FT N FR SW COR SEC 27 T 1S R 1E SL MER N 118.8 FT E 155.65 FT S 118.8 FT W 155.65 FT TO BEG 0.41 AC 4456-0753 5761-2420 6252-1522	CHRISTENSEN, MICHAEL H &	3404 S 2130 E	\$1,962.34
16273520210000	COM 980.1 FT E & 116.85 FT N FR SW COR SEC 27 T 1S R 1E SL MER E 155.65 FT N 92.1 FT W 155.65 FT S 92.1 FT TO BEG 0.33 AC 5952-1282 6640-0953 7878-1094 1103 8651-8194	WRIGHT, RICHARD A & KATIE K;	3420 S 2130 E	\$1,895.84

16273520220000	BEG 24.75 FT N & 980.1 FT E FR SW COR SEC 27 T 1S R 1E SL MER E 155.65 FT N 92.1 FT W 155.65 FT S 92.1 FT TO BEG 0.33 AC 5188-1165	HIGGINSON, LARRY G &	2127 E EVERGREEN AVE	\$1,804.25
16273520230000	LOT 2, PARK PLACE MINOR SUB. 8257-5526 8297-9063	EDSALL, BRIAN M	2131 E 3380 S	\$2,677.72
16273520240000	LOT 3, PARK PLACE MINOR SUB.	POPP, GREG L &	2133 E 3380 S	\$2,454.06
16273520250000	LOT 1, PARK PLACE MINOR SUB.	ZENGER, LEE R &	2135 E 3380 S	\$982.37
16273520270000	BEG 980.1 FT E & 325.75 FT N FR SW COR OF SEC 27, T 1S, R 1E, SLM: N 166.01 FT; S 88°57'08" E 98.016 FT; S 53°36' E 107.866 FT; THENCE ON A 149.5 FT RADIUS CURVE TO R 95 FT; S 11.5 FT; W 155.65 FT TO BEG. 0.57 AC. 6119-1744 6234-0453	DOWDLE, MICHAEL L &	3380 S 2130 E	\$2,175.38
16273530020000	UNIT 2139, BLDG F, GEORGETOWN SQUARE CONDM, PHASE #2 DEBOER, BARBARA N; TR 6.880%		2112 E 3300 S	\$982.37
16273530030000	2684 7862-2686 8434-7931 1.49% INT. UNIT #2140, BLDG E, PHASE #2, GEORGETOWN SQUARE CONDM ALSO PARKING: L-53 AND L-24, 4051-345, 4159-138 6393-0811 8492-9486-9492 8492-9494	TANNER, KARA M	2132 E 3300 S	\$982.37
16273530040000	1.447% INT. UNIT #2141, BLDG F, PHASE #2, GEORGETOWN SQUARE CONDM PARKING: L-65 & L-66 4068-392 4832-0699 5371-0114	BAILEY, PETER	2114 E 3300 S	\$982.37
16273530050000	6748-2658 7227-133 7227-0135 7644-2734 8545-0554 8668-8851			
16273530060000	1.402% INT. UNIT #2142, BLDG E, PHASE #2, GEORGETOWN SQUARE CONDM PARKING: L-55 & L-62, 3728-448	BURTON, LEONE	2134 E 3300 S	\$982.37
16273530070000	1.417% INT. UNIT #2143, BLDG F, PHASE #2, GEORGETOWN SQUARE CONDM PARKING: L-67	CHRISTENSEN, JUDY L	2116 E 3300 S	\$982.37
16273530080000	1.417% INT. UNIT #2144, BLDG E, PHASE #2, GEORGETOWN SQUARE CONDM PARKING: L-56 & L-57 4426-845 4648-0058 6538-2138	NELSON, BARBARA A	2136 E 3300 S	\$982.37
16273530090000	6851-0388 7041-2741 7082-1119 1.447% INT. UNIT #2145, BLDG F, PHASE #2, GEORGETOWN SQUARE CONDM PARKING: L-68, 4002-470 & 4556-67. 4785-1168 6797-0563 7427-2388 7623-0629 9037-4829 9059-2605 9054-9897 9059-2609	JOHANSSON, CLETE O	2118 E 3300 S	\$982.37
16273530100000	9101-2426 9171-1108 1.417 PER CENT INT. UNIT NO. 2146, BLDG E, PHASE #2 GEORGETOWN SQUARE CONDM PARKING: L-58 & L-59. 4118-84 4715-0656 6425-0795 6755-0977 7547-1135 7547-1142 7712-1910	BERTAGNOLE, SUZANNE B	2138 E 3300 S	\$982.37
16273530110000	1.447 % INT. UNIT NO. 2147, BLDG F, GEORGETOWN SQUARE CONDM PHASE 2 PARKING: L-69 & L-70. 4215-0173 4468-0623 8417-5647	LLEWELLYN, JUNGLIM	2120 E 3300 S	\$982.37
16273530120000	8480-3818 8480-3838 8572-3963 8581-6980 1.431% INT. 4048-456 UNIT #2148, BLDG E, PHASE #2, GEORGETOWN SQUARE CONDM PARKING: L-60 & L-61 4723-0330 5656-998 5656-0999. 5906-404	SHAFFER, DAVID F & SAUNDRA K	2140 E 3300 S	\$982.37
16273530130000	1.447% INT. UNIT #2149, BLDG F, PHASE #2, GEORGETOWN SQUARE CONDM PARKING: L-71 & L-72, 3939-259, 4068-392 5090-0799	YING, FIONA SZE-MUI &	2122 E 3300 S	\$982.37
16273530140000	5930-0247 7032-0956 7655-1481 8973-7090 1.447% INT. UNIT #2150, BLDG F, PHASE #2, GEORGETOWN SQUARE CONDM PARKING: L-73, 3871-216. 4068-392 4936-0668 5343-0636	ORULLIAN, JUDITH A	2124 E 3300 S	\$982.37
16273530150000	5350-0711 1.447% INT. UNIT #2151, BLDG F, PHASE #2, GEORGETOWN SQUARE CONDM PARKING: L-74. 3961-0200 4068-0392	SAXLEHNER, GARY A	2126 E 3300 S	\$982.37
16273530160000	1.447% INT. UNIT #2152, BLDG F, PHASE #2, GEORGETOWN SQUARE CONDM PARKING: L-75 & L-76. 4349-0398 7191-2450 8697-6931	MILLER, ELIZABETH A	2128 E 3300 S	\$982.37
16273540020000	THRU 6963 8697-6938 8715-0552 1.52% INT. UNIT #2153, BLDG F, PHASE #2, GEORGETOWN SQUARE CONDM PARKING: L-77 & L-78. 3998-434 4632-1345 5417-0878	QUINTANA, COLEEN K	2130 E 3300 S	\$982.37
16273540030000	6344-0055 7706-1833, 1835 1.52% INT. UNIT #2111, BLDG B, PHASE #1, GEORGETOWN SQUARE CONDM PARKING: L-24, STORAGE S-15. 3896-0044 8321-3215	PUGSLEY, G BLAINE; ET AL	2111 E GEORGETOWN SQ	\$982.37
16273540040000	8445-3383 1.476 % INT. UNIT #2112, BLDG C, PHASE #1, GEORGETOWN SQUARE CONDM PARKING: L-38 STORAGE: S-1 CARPORT: P-38 0.044% JNT 4349-0398	BETENES, DEAN J; TR	2112 E GEORGETOWN SQ	\$982.37
16273540050000	1.447 PER CENT INT. UNIT NO 2113, GEORGETOWN SQUARE CONDM PARKING: L-25 STORAGE: S-16 4349-0398 5733-0952 7086-1606	CHRISTENSEN, BRYAN P &	2113 E GEORGETOWN SQ	\$982.37
16273540060000	8013-2128, 2130 8261-1217 8601-0779 1.403% INT. UNIT #2114, BLDG C, PHASE #1, GEORGETOWN SQUARE	BOLINDER, EUGENE J JR	2114 E GEORGETOWN SQ #	\$982.37

	CONDM. PARKING: L-39, STORAGE: S-2 4079-0163, 5617-1265			
16273540060000	5984-0702 7469-0793 1.402 PER CENT INT: UNIT NO 2115, GEORGETOWN SQUARE CONDM PARKING: L-26 STORAGE: S-17, 4349-0398 6401-0871 7745-2570	NEFF, DIANNA L	2115 E GEORGETOWN SQ	\$982.37
16273540070000	8588-0962 1.431% INT. UNIT #2116, BLDG C, PHASE #1, GEORGETOWN SQUARE CONDM PARKING: L-40, STORAGE: S-3 CARPORT: P-39 0.044%	OWEN, DOROTHY J; TR	2116 E GEORGETOWN SQ	\$982.37
16273540080000	INTEREST. 3861-0167 4149-0101,0106 8258-3878,3880 1.402 PER CENT INT: CARPORT: P-32 0.044 PER CENT INT. UNIT	SCHREIBER, REGINA	2117 E GEORGETOWN SQ	\$982.37
16273540090000	NO 2117, GEORGETOWN SQUARE CONDM PARKING: L-27 STORAGE: S-18, 4349-398 5266-0453 5695-2524 5695-2645 6344-1479 7238-2100	COLEMAN, GAYLE B	2118 E GEORGETOWN SQ	\$982.37
16273540100000	UNIT 2118, GEORGETOWN SQUARE CONDM PH 1. PARKING L- 41. STORAGE S-4. 1.431% INT. 7007-795 7036-1945	ESQUIBEL, JOSEPHINE I	2119 E GEORGETOWN SQ	\$982.37
16273540110000	1.431% INT. UNIT #2119, BLDG B, PHASE #1, GEORGETOWN SQUARE CONDM PARKING: L-28, STORAGE: S-19, 4043-243,244, 4669-934			
16273540120000	5204-0767 5769-1860 1.417 PER CENT INT: UNIT NO 2120, GEORGETOWN SQUARE CONDM PARKING: L-42 STORAGE: S-5. 4207-198 4949-0286 5456-1154	BEARID, RYAN L & TARA; JT	2120 E GEORGETOWN SQ	\$982.37
16273540130000	6002-2025 6265-0602 7854-2893 8771-0022 1.417% INT. UNIT NO. 2121, GEORGETOWN SQUARE CONDM PARKING: L-29 STORAGE: S-43, 4349-0398 4462-1109 5151-1075 8375-8739	NEFF, LAURIE L	2121 E GEORGETOWN SQ	\$982.37
16273540140000	UNIT 2122, BLDG C, GEORGETOWN SQUARE CONDM 1.417% INT PARKING: L-43 STORAGE: S-6	STEVENS, BETTY J	2122 E GEORGETOWN SQ	\$982.37
16273540150000	1.431 PER CENT INT: UNIT NO 2123 GEORGETOWN SQUARE CONDO. PARKING L-30, STORAGE S-44, 6841-1730 8408-2567 8408-2569	HALLIDAY, COREY	2123 E GEORGETOWN SQ	\$982.37
16273540160000	8537-1439 1.431% INT. UNIT #2124, BLDG C, PHASE #1, GEORGETOWN SQUARE CONDM PARKING: L-44, STORAGE: S-7 3832-0306 8945-6611	KINGHORN, MARIE	2124 E GEORGETOWN SQ	\$982.37
16273540170000	8945-6614 1.431 PER CENT INT: UNIT NO 2125, GEORGETOWN SQUARE CONDM L-31 STORAGE: S-45 4469-1113 5544-0658	COLLOPY, PHYLLIS R	2125 E GEORGETOWN SQ	\$982.37
16273540180000	1.431% INT. UNIT #2126, BLDG C, PHASE #1, GEORGETOWN SQUARE CONDM PARKING: L-45, STORAGE: S-8 CARPORT UNIT #P-41	GREENE, PAMELA L	2126 E GEORGETOWN SQ	\$982.37
16273540190000	4212-0071 5543-0121 5574-2383 6191-2066 6191-2066 6192-1007 6835-2067 7716-2226 1.402 PER CENT INT: UNIT NO 2127, GEORGETOWN SQUARE CONDM PARKING: L-32 STORAGE: S-46, 4349-0398 5976-0889 6456-0109	COLLRAM, DORIS R &	2127 E GEORGETOWN SQ	\$982.37
16273540200000	6465-0895 1.431 PER CENT INT: CARPORT: P-42 0.044 PER CENT INT: UNIT NO 2128, BLDG C, GEORGETOWN SQUARE CONDM PHASE 1 PARKING: L-46 STORAGE: S-9 4224-0192 5350-0405 5623-1300 6244-1668	BAMMES, BENJAMIN E &	2128 E GEORGETOWN SQ	\$982.37
16273540210000	7376-1479 1.402% INT UNIT NO 2129, GEORGETOWN SQUARE CONDM PARKING: L-33 STORAGE: S-47, 4316-241 4703-0720	MARTINEZ, JOYCE A	2129 E GEORGETOWN SQ	\$982.37
16273540220000	1.447 PER CENT INT: UNIT NO 2130, GEORGETOWN SQUARE CONDM PARKING: L-47 STORAGE: S-10 4349-0398	FALCONE, TONY C &	2130 E GEORGETOWN SQ	\$982.37
16273540230000	1.447 PER CENT INT: UNIT NO. 2131, BLDG B, GEORGETOWN SQUARE CONDM PARKING: L-34 STORAGE: S-48 4195-0176 6270-2017	LOCHER, JANIS M; TR ET AL	2131 E GEORGETOWN SQ	\$982.37
16273540240000	6703-0470 7626-0410 1.402 PER CENT INT: UNIT NO 2132, GEORGETOWN SQUARE CONDM PARKING: L-48 STORAGE: S-11 CARPORT: P-43 0.044% INT 4168-0330	MANDELES, RUSSELL G &	2132 E GEORGETOWN SQ	\$982.37
16273540250000	1.447 PER CENT INT: UNIT NO 2133, GEORGETOWN SQUARE CONDM PARKING: L-35 STORAGE: S-49 4169-0048 5925-0740	DEBENHAM, JERRY D; TR	2133 E GEORGETOWN SQ	\$982.37
16273540260000	1.402 PER CENT INT: UNIT #2134, GEORGETOWN SQUARE CONDM PARKING: L-49 STORAGE: S-12 4349-398 4731-0699 7074-0403	MCPHIE, ESTELLE W	2134 E GEORGETOWN SQ	\$982.37
16273540270000	1.431 PER CENT INT: GEORGETOWN SQUARE CONDM UNIT NO. 2135 PARKING L-36 STORAGE: S-50 4926-0653 5739-1916 8096-2285	NIELSEN, VELMA	2135 E GEORGETOWN SQ	\$982.37
16273540280000	1.447 PER CENT INT: UNIT NO 2136, GEORGETOWN SQUARE CONDM	ZAMUDIO, RAUL N &	2136 E GEORGETOWN SQ	\$982.37

Parcel ID	Description	Owner	Address	Value
16273540280000	PARKING: L-50 STORAGE: S-13 4349-0398 5683-0364 8686-5648 8686-5648 1.490 PER CENT INT: UNIT NO 2137, BLDG B, GEORGETOWN SQUARE CONDM. 4446-1425 PARKING: L-37 STORAGE: S-51. 4576-1394	WORKMAN, RYAN A	2137 E GEORGETOWN SQ	\$982.37
16273540290000	8087-2401 2758-3923 1.52 PER CENT INT: UNIT NO 2138, GEORGETOWN SQUARE CONDM. PARKING: L-51 STORAGE: S-14. 4583-840,841 4790-1096 5192-0934 8122-2255	SCHOENHALS, DAVID L	2138 E GEORGETOWN SQ	\$982.37
16273540300000	1.534 PER CENT: CARPORT: P-23 0.044 PER CENT INT. UNIT NO. MC PHIE, MARILYN		3332 S GEORGETOWN SQ	\$982.37
16273540310000	3332, GEORGETOWN SQUARE CONDM PARKING: L-1 STORAGE: S-20 COM N 0°11'57" W 693 FT & N 89°59'15" W 1356.95 FT FR S 1/4 COR SEC 27, T 1S, R 1E SL MER. N 0°36' E 217.84 FT: N 89°59'15" W 336.48 FT; N 0°36' E 201.18 FT: N 89°59'15" W 30 FT: S 0°36' W 180 FT: N 89°59'15" W 81 FT: S 0°36' W 220.02 FT: S 89°59'15" E 122.72 FT: S 0°36' W 19 FT: S 89°59'15" E 324.76 FT TO BEG.	JORGENSON, JANEL	3333 S GEORGETOWN SQ	\$982.37
16273540320000	1.461 PER CENT INT: UNIT NO. 3334 GEORGETOWN SQUARE CONDO. PARKING L-13 STORAGE: S-32. 4349-0398 5242-0819,0823	SCHADE, CAROL	3334 S GEORGETOWN SQ	\$982.37
16273540330000	UNIT 3335, GEORGETOWN SQUARE CONDM 1.490% INT: PARKING: L-14 STORAGE: S-33: 4349-0398 5040-0115 5298-0113 8344-6453	HUAMAN, VICTOR &	3335 S GEORGETOWN SQ	\$982.37
16273540340000	1.431 PER CENT INT: UNIT NO 3336 GEORGETOWN SQUARE CONDO. PARKING L-3, STORAGE S-22. 5971-1573 6841-1730 8940-2553	EVANS, CYNTHIA	3336 S GEORGETOWN SQ	\$982.37
16273540350000	UNIT 3337, GEORGETOWN SQUARE CONDM 1.447% INT: PARKING: L-15 STORAGE: S-34. 4349-398. 4690-605. 4998-578 5267-0703 6408-0239	SMITH, FRANK M & JOANNE F;	3337 S GEORGETOWN SQ	\$982.37
16273540360000	1.166 PER CENT INT: UNIT NO 3338, BLDG A, GEORGETOWN SQUARE CONDM PARKING: L-4 STORAGE: S-23. 3606-179, 180	WESTBURY, IRENE	3338 S GEORGETOWN SQ	\$982.37
16273540370000	1.447 PER CENT INT: CARPORT: P-46 0.044 PER CENT INT. UNIT NO 3339, GEORGETOWN SQUARE CONDM PARKING: L-16 STORAGE: S-35 4349-0398 7074-2617 9141-4025	RAMPTON, C JAY; TR	3339 S GEORGETOWN SQ	\$982.37
16273540380000	1.726 PER CENT INT: CARPORT: P-33 0.044 PER CENT INT. UNIT NO 3340, GEORGETOWN SQUARE CONDM PARKING: L-5 STORAGE: S-24. 4349-398 4929-0413	JENSEN, ELSIE V	3340 S GEORGETOWN SQ	\$982.37
16273540390000	1.476 PER CENT INT: CARPORT: P-47 0.044 PER CENT INT. UNIT NO. 3341, GEORGETOWN SQUARE CONDM PARKING: L-17 STORAGE: S-36. 4459-0836 7565-2148 8376-0404 9057-0679	ROBINSON, MARLENE R; TR	3341 S GEORGETOWN SQ	\$982.37
16273540400000	UNIT 3342, GEORGETOWN SQUARE CONDMN: 1.21% INT: PARKING L-6 STORAGE S-25 5665-2636	EVANS, ROBERT R & CAROL C	3342 S GEORGETOWN SQ	\$982.37
16273540410000	1.490 PER CENT INT: UNIT NO 3343, GEORGETOWN SQUARE CONDM PARKING: L-18 STORAGE: S-37 4349-0398 6191-1423 6191-1425	JOLLY, JUDY A	3343 S GEORGETOWN SQ	\$982.37
16273540420000	6402-775 1.756 PER CENT INT: UNIT NO 3344 GEORGETOWN SQUARE CONDO. PARKING L-7, STORAGE S-26.	HOOPES, ELAINE T	3344 S GEORGETOWN SQ	\$982.37
16273540430000	1.476 PER CENT INT: UNIT NO. 3345, GEORGETOWN SQUARE CONDM PARKING: L-19 STORAGE: S-38 4349-0398 5325-0353, 5415-2031	FRANK, EDWARD B	3345 S GEORGETOWN SQ	\$982.37
16273540440000	5415-2029 6012-0991 6014-1472 6014-1473 6040-1254 1.210 PER CENT INT: UNIT NO 3346, GEORGETOWN SQUARE CONDM PARKING: L-8 STORAGE: S-27 4349-0398 5423-1078 6836-1572	BENDIXEN, LEWIS H	3346 S GEORGETOWN SQ	\$982.37
16273540450000	7237-2812 1.476 PER CENT INT: UNIT NO 3347, GEORGETOWN SQUARE CONDM PARKING: L-20 STORAGE: S-39 4349-0398	SOVEREEN, OTHEA	3347 S GEORGETOWN SQ	\$982.37
16273540460000	1.682 PER CENT INT: UNIT NO 3348, GEORGETOWN SQUARE CONDM PARKING: L-9 STORAGE: S-28. 4349-398, 3342-128 4603-0792	BLISS, RICHARD A; TR	3348 S GEORGETOWN SQ	\$982.37
16273540470000	1.461 PER CENT INT UNIT NO 3349, BLDG D, PHASE #1. GEORGETOWN SQUARE CONDM PARKING: L-21 STORAGE: S- 40 4279-0001 6891-1986	NENOW, CANDACE T	3349 S GEORGETOWN SQ	\$982.37
16273540480000	1.166 PER CENT INT: UNIT NO 3350, GEORGETOWN SQUARE CONDM PARKING: L-10 STORAGE: S-29 4349-0398 5915-0751 6286-1659	STRONG, SUSUAN O	3350 S GEORGETOWN SQ	\$982.37
16273540490000	6290-0847 6977-1294,1296 1.461% INT. UNIT #3351, BLDG D, PHASE #1, GEORGETOWN SQUARE CONDM PARKING: L-22, STORAGE S-41. 3956-488 4614-1296 6316-1675 7062-1014,1016	BECK, MARIAN	3351 S GEORGETOWN SQ	\$982.37
16273540500000	1.741 PER CENT INT: UNIT #3352 GEORGETOWN SQUARE CONDM	EVANS, CAROL C; TR	3352 S GEORGETOWN SQ	\$982.37

PARKING: L-11 STORAGE: S-30, 4290-199 4830-1128 7126-0967

16273540520000	1.534 PER CENT INT: UNIT NO 3354, GEORGETOWN SQUARE CONDM PARKING: L-12 STORAGE: S-31 4349-0398 5798-0393 8335-4928	DUNKLEY, LORELEI S; TR	3354 S GEORGETOWN SQ	\$982.37
16273540530000	1.608% INT. UNIT #3355, BLDG D, PHASE #1, GEORGETOWN SQUARE CONDM PARKING: P-52 & P-53, 0.088% INT. 4050-333 4050-329	BLETZACKER, JONATHAN D &	3355 S GEORGETOWN SQ	\$982.37
16273540660000	4068-0392 6385-0899 1.476% INT. UNIT #3353, BLDG D, PHASE #1, GEORGETOWN SQUARE CONDM PARKING: L-23, STORAGE: S-42 4081-0278 4946-0685	VANBLERKOM, LESLIE	3353 S GEORGETOWN SQ	\$882.37
16273550020000	6482-2617 7079-1863 7083-0424 8465-2148 8465-2150 9062-2294 UNIT 1, BLDG 1, MONTE BELLO CONDM PROJECT. 5277-382 .0386%	FIGUEROA, JAMIE E &	2070 E 3335 S # 1	\$982.37
16273550030000	INT 5277-1077 6836-2785 6841-1730 UNIT 2, BLDG 1, MONTE BELLO CONDM PROJECT. .0323% INT. 5484-1310,1315 6023-2273 6041-2173 6176-1686 6252-1932 8356-4649	NORDGREN, JOYCE S	2070 E 3335 S # 2	\$982.37
16273550040000	UNIT 3, BLDG 1, MONTE BELLO CONDM PROJECT. 5277-382 .0326%	STRATTON, LEO N &	2070 E 3335 S # 3	\$982.37
16273550050000	INT 5278-0323 6297-1212 UNIT 17 BLDG 1, MONTE BELLO CONDM PROJECT. 5277-382 .0323%	JARVIS, JOHN J &	2070 E 3335 S # 17	\$982.37
16273550060000	INT 5277-0981 5822-0171 8029-2085 UNIT 18 BLDG 1, MONTE BELLO CONDM PROJECT. 5277-382 .0323%	DUFRESNE, PIERRE P	2070 E 3335 S # 18	\$982.37
16273550070000	INT 5277-0957 5769-1372 6387-1000 UNIT 19, BLDG 1, MONTE BELLO CONDM PROJECT. 5277-382 .0326%	LEVA, KAREN	2070 E 3335 S # 19	\$982.37
16273550080000	INT. 5277-0965 5769-0964 5836-2774 8065-1183 UNIT 4, BLDG 2, MONTE BELLO CONDM PROJECT. 5277-382 0425%	CHLEPAS, TRUDY	2070 E 3335 S # 4	\$982.37
16273550090000	INT 5277-1069 7051-2559 7261-2856 UNIT 5, BLDG 2, MONTE BELLO CONDM PROJECT. 5277-382 .0220%	THORUP, JOHN B &	2070 E 3335 S # 5	\$982.37
16273550100000	INT. 5465-1022 7247-179 7247-279 7247-0280 8574-7200 UNIT 6, BLDG 2, MONTE BELLO CONDM PROJECT. 5277-382 .0220%	OLSEN, LINDA J	2070 E 3335 S # 6	\$982.37
16273550110000	INT. 5277-1093 8441-9008 UNIT 7, BLDG 2, MONTE BELLO CONDM PROJECT. 5277-382 .0333%	MARAGAKIS, KORNELIA F	2070 E 3335 S # 7	\$982.37
16273550120000	INT 5277-0973 5521-0498 6217-2879 6217-2881 UNIT 20, BLDG 2, MONTE BELLO CONDM PROJECT. 5277-382 .0354%	EDDY, MYA C	2070 E 3335 S # 20	\$982.37
16273550130000	INT 5277-1005 5854-2088 UNIT 21, BLDG 2, MONTE BELLO CONDM PROJECT. 5277-382 .0220%	HERZOG, PETER W & HELGA (JT)	2070 E 3335 S # 21	\$982.37
16273550140000	INT 5277-1117 5536-2782 UNIT 22, BLDG 2, MONTE BELLO CONDM PROJECT. 5277-382 .0220%	JOSEPH, JUDITH	2070 E 3335 S # 22	\$982.37
16273550150000	INT 5277-1013 5498-0637 7726-1543 UNIT 23, BLDG 2, MONTE BELLO CONDM PROJECT. 5277-382 .0333%	SHERVIN, HALEY C &	2070 E 3335 S # 23	\$982.37
16273550160000	INT. 5277-1085 5664-2906 5753-2681 6595-1192 7029-0716 8310-4791 8887-4975 UNIT 8, BLDG 3, MONTE BELLO CONDM PROJECT. 5277-382 .0521%	EDDY-TAAFFE, MYA C	2070 E 3335 S # 8	\$982.37
16273550170000	INT 5277-0997 5482-0790 5703-0741 5804-0636 5984-1261 5984-1263 6239-0425 6254-2972 6285-2811 7515-0369 7751-0450 UNIT 9, BLDG 3, MONTE BELLO CONDM PROJECT. 5277-382 .0312%	TAAFFE, THOMAS B	2070 E 3335 S # 9	\$982.37
16273550180000	INT 5277-1045 5791-2598 5872-2362 6337-2793 7629-0685 UNIT 10, BLDG 3, MONTE BELLO CONDM PROJECT. 5277-382 .0312%	COMBS, DOROTHY M &	2070 E 3335 S # 10	\$982.37
16273550190000	INT 5277-1125 5381-0221 5969-2502 UNIT 11, BLDG 3, MONTE BELLO CONDM PROJECT. 5277-382 .0312%	HERZOG, PETER W &	2070 E 3335 S # 11	\$982.37
16273550200000	INT 5277-0950 5447-0461 7840-2661 8201-2293 UNIT 12, BLDG 3, MONTE BELLO CONDM PROJECT. 5277-382 .0312%	MILIKOVSKAYA, ROZA	2070 E 3335 S # 12	\$982.37
16273550210000	INT. 5277-1061 5719-1994 5864-0443 8597-1824 UNIT 24, BLDG 3, MONTE BELLO CONDM PROJECT. 5277-382 .0521%	OLSEN, LELAND M	2070 E 3335 S # 24	\$982.37
16273550220000	INT 5369-0129 7614-0690 7614-0687 7984-1884 8313-1243 UNIT 25, BLDG 3, MONTE BELLO CONDM PROJECT. 5277-382 .0312%	NELSON, ALLEN T	2070 E 3335 S # 25	\$982.37
16273550230000	INT 5277-0989 5412-1947 6111-0584 6170-0888 6261-352, 353 6261-0354 6527-1603 7006-1157 UNIT 26, BLDG 3, MONTE BELLO CONDM PROJECT. 5277-382 .0312%	MANDORA, GERALD	2070 E 3335 S # 26	\$982.37
16273550240000	INT 5404-1843 5511-1552 5986-1322 UNIT 27, BLDG 3, MONTE BELLO CONDM PROJECT. 5277-382 .0312%	TEAMES, RICHARD S &	2070 E 3335 S # 27	\$982.37
16273550250000	INT 5440-0189 5763-0530 6548-1420 6728-1851 8510-7201 UNIT 28, BLDG 3, MONTE BELLO CONDM PROJECT. 5277-382 .0526%	GRIMSHAW, PATRICIA J	2070 E 3335 S # 28	\$982.37
16273550260000	INT. 5277-1101 6912-2659,2661 8128-2024 8997-7224 UNIT 13, BLDG 4, MONTE BELLO CONDM PROJECT. 5277-382 .0220%	DOMONIC INVESTMENTS LLC	2070 E 3335 S # 13	\$982.37
16273550270000	INT 5277-1037 7829-0474 8689-7751,7754 9012-6038 UNIT 14, BLDG 4, MONTE BELLO CONDM PROJECT. 5277-382 .0220%	SHILL, NANCY T	2070 E 3335 S # 14	\$982.37

16273550280000	INT 5282-0821 5348-0676 5535-2708 . 6079-2246 UNIT 15, BLDG 4, MONTE BELLO CONDM PROJECT. 5277-382 .0220%	HENDERSON, CHRIS J &	2070 E 3335 S # 15	\$982.37
16273550290000	INT 5277-1021 7138-2784 7138-2786 7760-2956 8083-0198 UNIT 16, BLDG 4, MONTE BELLO CONDM PROJECT. 5277-382 .0220%	REYNOLDS, LINDA M	2070 E 3335 S # 16	\$982.37
16273550300000	INT 5278-0325 UNIT 29, BLDG 4, MONTE BELLO CONDM PROJECT. 5277-382 .0376%	SCRIP, PAMELA B	2070 E 3335 S # 29	\$982.37
16273550310000	INT 5277-1053 5482-0549 5679-1694 5903-0051 6058-1135 UNIT 30, BLDG 4, MONTE BELLO CONDM PROJECT. 5277-382 .0220%	ROCK, ROBERT &	2070 E 3335 S # 30	\$982.37
16273550320000	INT 5280-0134 5496-1044 5528-2141 5572-1233 6060-2566 6162-1097 6466-1316 6465-0518 7053-2286 7626-1411 UNIT 31, BLDG 4, MONTE BELLO CONDM PROJECT. 5277-382 .0220%	WILSON, JEAN M	2070 E 3335 S # 31	\$982.37
16273550330000	INT 5277-1109 6604-0144 7412-0753 UNIT 32, BLDG 4, MONTE BELLO CONDM PROJECT. 5277-382 .0220%	WIMMER, JOAN &	2070 E 3335 S # 32	\$982.37
16273560020000	INT 5277-1029 5754-1772 6150-1091 6268-2084 6269-0135 6288-2419 6841-1730 UNIT 14, EVERGREEN MANOR CONDMN 12.5% INT: 5669-1235 5742-2305 5851-1112 6014-2727. 2728, 2729 6014-2730 6416-0570 6430-2001 6521-1627 6892-0418 8314-5093 8377-6512	MORRIS, DENISE D; TR	2067 E 3335 S	\$1,044.99
16273560030000	UNIT 15, EVERGREEN MANOR CONDMN 12.5% INT: 5669-1235 5742-2305 5851-1112 6014-2727. 2728, 2729 6014-2730 6416-0570 6430-2001	TANNER, BRADFORD J	2065 E 3335 S	\$1,042.50
16273560040000	UNIT 16, EVERGREEN MANOR CONDMN 12.5% INT: 5669-1235 5742-2305 5851-1112 6014-2727. 2728, 2729 6014-2730 6416-0570 6430-2001 6516-2898	TAYLOR, STEVEN C &	2063 E 3335 S	\$1,042.50
16273560050000	UNIT 17, EVERGREEN MANOR CONDMN 12.5% INT: 5669-1235 5742-2305 5851-1112 6014-2727. 2728, 2729 6014-2730 6416-0570 6430-2001 6516-2898 8100-2270	WILCOCK, ALLYN D	2061 E 3335 S	\$1,044.99
16273560060000	UNIT 18, EVERGREEN MANOR CONDMN 12.5% INT: 5456-0445 8228-1835	SARTOR, VIRGINIA K	2057 E 3335 S # 18	\$982.37
16273560070000	UNIT 19, EVERGREEN MANOR CONDMN 12.5% INT: 5669-1235 5742-2305 6014, 2727, 2728, 2729 6014-2730 6416-0570 6430-2001	PERKINS, JOAN	2055 E 3335 S	\$1,042.50
16273560080000	UNIT 20, EVERGREEN MANOR CONDMN 12.5% INT: 5669-1235 5742-2305 6014-2730 6014-2727. 2728, 2729 6014-2730 6416-0570 6430-2001 6567-1449 6617-0938	TANNER, MARK H	2053 E 3335 S	\$1,042.50
16273560090000	UNIT 21, EVERGREEN MANOR CONDMN 12.5% INT: 5465-2299 6307-2431 6771-2802	HILLSIDE ASSOC	2051 E 3335 S	\$1,044.99
16273570010000	UNIT 1, EVERGREEN VALLEY CONDOMINIUMS. 7408-1089 8098- 2014	HARDLE, THOMAS A &	2038 E 3335 S	\$1,051.56
16273570020000	UNIT 2, EVERGREEN VALLEY CONDOMINIUMS. 7408-1089 7683- 1123 8132-1712	JACOBS, MARIA J	2042 E 3335 S	\$1,064.10
16273570030000	UNIT 3, EVERGREEN VALLEY CONDOMINIUMS. 7408-1089 7591- 1131 8752-7720,7723	CUMMINGS, ANNE	2044 E 3335 S	\$1,067.69
16273570040000	UNIT 4, EVERGREEN VALLEY CONDOMINIUMS. 7408-1089 7601- 0482	TAYLOR, CATHERINE E; TR	2048 E 3335 S	\$1,051.56
16273570050000	UNIT 5, EVERGREEN VALLEY CONDOMINIUMS. 7408-1089 7557- 0610 8167-1884 8442-0670 8799-5497	KANDOLIN, LARA	2052 E 3335 S	\$1,049.67
16273570060000	UNIT 6, EVERGREEN VALLEY CONDOMINIUMS. 7408-1089	MORRIS, DANIELLE N &	2054 E 3335 S	\$1,067.69
16273570070000	UNIT 7, EVERGREEN VALLEY CONDOMINIUMS. 7408-1089 7624- 0187	JENSEN, STAYCE & STANLEY W &	2062 E 3335 S	\$1,059.82
16273570080000	UNIT 8, EVERGREEN VALLEY CONDOMINIUMS. 7408-1089 7623- 0350 8343-7177,7179 8362-5178	KARREN, KEITH &	2066 E 3335 S	\$1,058.93
16273570090000	UNIT 9, EVERGREEN VALLEY CONDOMINIUMS. 7408-1089 7548- 0480 8260-3051 8285-1102,1105	LAUFER, ROSEMARY P	2068 E 3335 S	\$1,072.57
16273760060000	COM ON S LINE OF 3300 SO ST N 0°11'12" W 1112.01 FT & N 89°59'15" W 903.62 FT FR S 1/4 COR SEC 27 T 1 S R 1E SL MER S 0°11'27" E 162.67 FT W 151.45 FT S 0°36' W 158.56 FT S 0°11'27" E 97.79 FT S 89°59'15" E 291.57 FT N 419.042 FT N 89°59'15" W 139.33 FT TO BEG 2.24 AC 6673-1984	VENTAS REALTY, LIMITED	2200 E 3300 S	\$15,801.46
16273760100000	COM 10.5 CHS N & 8.29 CHS W FR S 1/4 COR SEC 27 T 1 S R 1E SL MER W 1.89 CHS N 7.6 RDS E 4 RDS N 20 RDS E 3.56 RDS S 208.5 FT W 16.74 FT M OR L S 0°47'45" E 226.14 FT S 89°59'15" E 22.64 FT TO PT DUE N FR BEG S 20.76 FT M OR L TO BEG 0.63 AC 6560-1500 6600-1677	CHERRY HILLS APARTMENTS	2210-2240 E 3300 S	\$16,321.37
16273760160000	BEG 478.3 FT W & 583 FT N FR S 1/4 COR SEC 27 T 1 S R 1E SL MER W 74.1 FT N 110 FT E 74.1 FT S 110 FT TO BEG 0.19 AC 4718-189. 5253-0351 6281-1244 6367-1038 6719-0705	SIMPSON, WESLEE D	2241 E 3370 S	\$1,621.88
16273760180000	BEG 310 FT W & 583 FT N FR S 1/4 COR SEC 27. T 1 S, R 1E, S L M: W 84.1 FT; N 130 FT; E 84.1 FT; S 130 FT TO BEG. .25 AC 4794-1169 5173-1282 6209-1675 6213-2848		2271 E 3370 S	\$1,320.44
16273760190000	COM 226 FT W & 583 FT N FR S 1/4 COR SEC 27 T 1 S R 1E SL MER W 84.1 FT N 130 FT E 84.1 FT S 130 FT TO BEG 0.25 AC 6213-2847		2275 E 3370 S	\$1,301.73
16273760260000	COM 1487.6 FT E & 486.75 FT N FR SW COR SEC 27 T 1 S R 1E SL MER E 83 FT N 206.25 FT W 83 FT S 206.25 FT TO BEG 0.39 AC 6047-2784	NAYLOR, KENT O & DEANNA C; JT	2175 E 3380 S	\$2,026.05
16273760270000	COM 486.75 FT N & 1030.4 FT W FR S 1/4 COR SEC 27 T 1 S R 1E SL MER W 52 FT N 206.25 FT E 52 FT S 206.25 FT TO BEG 0.24 AC 6306-2442 7588-2254 8888-5083	BELL, CHARLES E; TR	2185 E 3380 S	\$1,783.55
16273760280000	COM 486.75 FT N & 969.07 FT W FR S 1/4 COR SEC 27 T 1 S R 1E SL MER W 60 FT N 206.25 FT E 60 FT S 206.25 FT TO BEG 0.28 AC 7105-1612 8290-0561 8338-8511 8340-5927 8419-4183	MARTINDALE, RYAN &	2191 E 3380 S	\$1,761.25
16273760290000	COM 486.75 FT N & 909.07 FT W FR S 1/4 COR SEC 27 T 1 S R 1E	ROBERTS, ANV L	2195 E 3380 S	\$1,797.09

16273760300000	SL MER W 60 FT N 206.25 FT E 60 FT S 206.25 FT TO BEG 0.28 AC. 5600-2355 8080-2397 COM 486.75 FT N & 822.4 FT W FR S 1/4 COR SEC 27 T 1S R 1E SL MER W 86.67 FT N 206.25 FT E 86.67 FT S 206.25 FT TO BEG	WHEAT, WILLIAM B. & FLORENCE G	2201 E 3380 S	\$1,962.74
16273760310000	0.41 AC BEG 486.75 FT N & 770.4 FT W FR S 1/4 COR SEC 27 T 1S R 1E SL MER W 52 FT N 206.25 FT E 52 FT S 206.25 FT TO BEG 0.24 AC. 4731-515, 4842-1257 4842-1256 5385-0473 7774-1561	BRUSE, VIRGINIA R &	2221 E 3380 S	\$1,741.34
16273760320000	COM 718.4 FT W & 468.75 FT N FR S 1/4 COR SEC 27 T 1S R 1E SL MER W 52 FT N 206.25 FT E 52 FT S 206.25 FT TO BEG 0.25 AC 5765-2136 8422-1547 8422-1548 8664-8485 8664-8486	STRASSER, MICHAEL J &	2225 E 3380 S	\$1,776.38
16273760330000	COM 486.75 FT N & 666.4 FT W FR S 1/4 COR SEC 27 T 1S R 1E SL MER W 52 FT N 206.25 FT E 52 FT S 206.25 FT TO BEG 0.25 AC.	ROBISON, DOROTHY B; TR ET AL	2231 E 3380 S	\$1,759.66
16273760340000	COM 486.75 FT N & 609.4 FT W FR S 1/4 COR SEC 27 T 1S R 1E SL MER W 57 FT N 206.25 FT E 57 FT S 206.25 FT TO BEG 0.28 AC. 5563-0270,0272 6244-1149,1150 6514-2053 8315-0839	WALTER, HEIDI &	2235 E 3380 S	\$1,920.53
16273760350000	COM 486.75 FT N & 552.4 FT W FR SE COR OF SW 1/4 SEC 27 T 1S R 1E SL MER W 57 FT N 206.25 FT E 57 FT S 206.25 FT TO BEG 0.28 AC 6002-1033	BOTTOMLEY, BRUCE M, JR &	2237 E 3380 S	\$1,834.92
16273760360000	COM 448.4 FT W & 486.75 FT N FR S 1/4 COR SEC 27 T 1S R 1E SL MER W 104 FT N 96.25 FT E 104 FT S 96.25 FT TO BEG 0.23 AC. 8327-7581	JOHNSON, DOROTHY F; TR	2243 E 3380 S	\$1,863.19
16273760370000	COM 486.75 FT N & 344.4 FT W FR S 1/4 COR SEC 27 T 1S R 1E SL MER W 104 FT N 96.25 FT E 104 FT S 96.25 FT TO BEG 0.23 AC. 6285-2046,2048 6457-2492	PITT, DARIN K &	2257 E 3380 S	\$1,669.27
16273760380000	COM N 0°09' W 486.75 FT & S 89°51' W 278.62 FT FR S 1/4 COR SEC 27 T 1S R 1E SL MER S 89°51' W 65.78 FT N 0°09' W 96.25 FT N 89°51' E 66.9 FT S 0°31' W 96.25 FT TO BEG 0.15 AC 5441-0208 5696-2595,2597,2599 6373-1559 7128-0211 7768-2519	ALLRED, JEANNINE A	2265 E 3380 S	\$1,598.78
16273760390000	8281-2044 BEG 486.75 FT N 0°09' W & 203.62 FT S 89°51' W FR THE SE COR OF SW 1/4 OF SEC 27, T 1S, R 1E, S L M; S 89°51' W 75 FT; N 0°31' E 96.25 FT; N 89°51' E 75 FT; S 0°31' W 96.25 FT TO BEG. 0.17 AC. M OR L 4494-0123 6121-2944	MORRIS, BRADLEY M &	2275-77 E 3380 S	\$2,161.04
16273760400000	COM N 0°09' W 486.75 FT & S 89°51' W 123 FT FR S 1/4 COR SEC 27 T 1S R 1E SL MER S 89°51' W 80.62 FT N 0°31' E 96.25 FT N 89°51' E 79.5 FT S 0°09' E 96.25 FT TO BEG 0.18 AC	MOSS, JAMES W. & MARTHA E.	2281 E 3380 S	\$1,691.17
16273760410000	BEG 486.75 FT N & 40 FT W OF THE SE COR OF SW 1/4 OF SEC 27, T 1S, R 1E, S L M; N 96.25 FT; W 83 FT; S 96.25 FT; E 83 FT TO BEG. 0.18 AC 4004-0292	BURNS, ELLEN M &	3378 S 2300 E	\$2,352.27
16273760520000	BEG 1417.6 FT E & 486.75 FT N FR SW COR SEC 27 T 1S R 1E SL MER E 70 FT N 211.25 FT W 70 FT S 211.25 FT TO BEG 0.34 AC. 5247-417 5286-0486 5370-553	SHARP, HAL S & JULIE RAE W	2161 E 3380 S	\$1,789.92
16273760530000	BEG W 394.2 FT & 583 FT N FR S 1/4 COR OF SEC 27, T 1S, R 1E, S L M; N 130 FT; W 64.54 FT; S 20 FT; W 19.56 FT; S 110 FT; E 84.1 FT TO BEG. 0.24 AC 5899-2941	SIMPSON, WESLEE D	2261 E 3370 S	\$1,401.28
16273760540000	BEG 16.9 CHS N & 17.21 CHS W & S 0°36' W 10.4 FT FR S 1/4 COR SEC 27, T 1S, R 1E, S L M; W 215.74 FT; S 0°36' W 412.02 FT; E 215.74 FT M OR L; N 0°36' E 412.02 FT TO BEG. 2.0 AC 6092-542 6099-1708 6099-1709 6146-1709 6146-1710 6148-0418	COMMUNITY SELF STORAGE -	2170 E 3300 S	\$14,459.41
16273760550000	6174-0854 6296-1557, 1556 6296-1558 6362-1733 THRU 1741 BEG N 0°11'57" W 1105.02 FT & W 34.99 FT FR SE COR OF SW 1/4 SEC 27, T 1S, R 1E, S L M; S 0°05'30" W 392.01 FT; W 421.47 FT; N 85 FT; S 89°59'15" E 20 FT; N 0°36' E 307.12 FT; S 89°59'15" E 398.88 FT TO BEG. 3.64 AC 7157-0906 7541-1815 8358-6506,6514,6517,6520,6523,6528	LAKELINE PROPERTIES, LC	2266 E 3300 S	\$29,388.39
16273760560000	BEG N 583 FT & W 148 FT FR S 1/4 COR SEC 27, T 1S, R 1E, S L M; N 130 FT; W 78 FT; S 130 FT; E 78 FT TO BEG. ALSO BEG W 33 FT & N 583 FT FR SD S 1/4 COR SEC 27; N 19 2/3 FT; W 100 FT; N 58 FT; E 100 FT; N 52 1/3 FT; W 115 FT M OR L; S 130 FT; E 115 FT M OR L TO BEG. ALSO BEG E 33 FT & N 602.67 FT FR SD S 1/4 COR SEC 27; N 58 FT; W 100 FT; S 58 FT; E 100 FT TO BEG. 0.57 AC M OR L.	STATEN, VERL G &	3364 S 2300 E	\$5,051.96
16273760580000	BEG E 1347.6 FT & N 486.75 FT FR SW COR SEC 27, T 1S, R 1E, S L M; E 70 FT; N 156.25 FT; W 70 FT; S 156.25 FT TO BEG. 0.25 AC. 5425-2097 5743-2095 8590-2870 8647-5533,5535 8648-2778	NIELSEN, SPENCER R	2157 E 3380 S	\$1,665.28
16273760590000	BEG N 0°12'27" W 16.9 CHS & N 89°59'15" W 983.48 FT & S 0°36' W 3.4 FT FR S 1/4 COR SEC 27, T 1S, R 1E, S L M; N 89°59'15" W 151.88 FT; S 0°36' W 415.8 FT; E 82.58 FT; N 0°12'27" W 97.782 FT; N 0°36' E 158.45 FT; S 89°59'15" E 138.6 FT; N 0°36' E 162.67 FT; N 89°59'15" W 69.3 FT TO BEG. 1.3 AC M OR L. 8687-4465	L&W MITCHELL FAMILY	2174 E 3300 S # APROX	\$4,676.21
16273770010000	COM 1335.25 FT E & 261.25 FT N FR SW COR SEC 27 T 1S R 1E SL MER W 150 FT TO E SIDE OF CO ROAD N 76 FT TH ALG CURVE TO RIGHT -RADIUS 100 FT- 157.08 FT E 50 FT S 176 FT TO BEG 0.55	BEESELEY, JOSEPH W &	2150 E 3380 S	\$2,282.09
16273770020000	AC 5941-2066 COM ON S LINE OF 3380 SO ST 1335.25 FT E & 437.25 FT N FR SW COR SEC 27 T 1S R 1E SL MER E 70 FT S 176 FT W 70 FT N 176 FT TO BEG 0.28 AC 5416-2363 5416-2362 5977-0528 6278-2038	OOL PROPERTIES, LLC	2156 E 3380 S	\$1,705.10
16273770030000	6576-0464 8013-2714 8049-1879 8066-2223 8919-7856 COM ON S LINE OF 3380 SO ST 1405.25 FT E & 437.25 FT N FR SW COR SEC 27 T 1S R 1E SL MER E 77.35 FT S 176 FT W 77.35 FT TO BEG. 0.32 AC. 8368-7899 9134-7914	HIPPLER, BENJAMIM; TR	2164 E 3380 S	\$1,603.56
16273770040000	BEG 1482.6 FT E & 437.25 FT N FR SW COR SEC 27 T 1S R 1E SL	DUDLEY, CLARK & SHANETTE; JT	2180 E 3380 S	\$1,838.10

16273770050000	MER E 88 FT S 122.1 FT W 88 FT N 122.1 FT TO BEG 0.25 AC 4657-1142 5992-0077 6373-2867 8628-8836 COM 997.4 FT W & 437.25 FT N FR S 1/4 COR SEC 27 T 1 S R 1E SL MER W 89 FT S 206.25 FT E 89 FT N 206.25 FT TO BEG 0.42 AC. 5950-1525 6862-2362 6952-0989 7356-1221 7661-2981 8280-3401, 3414 8283-0381 8464-6327 8737-7742	HOLZ, WARREN W & KEITH P. JT	2190 E 3380 S	\$1,775.58
16273770060000	BEG 437.25 FT N & 922.07 FT W FR S 1/4 COR SEC 27 T 1 S R 1E SL MER W 75.33 FT S 206.25 FT E 75.33 FT N 206.25 FT TO BEG 0.36 AC 5205-0360 6224-1082 6942-2598 7169-2176 8615-2650	DAVIS, EVELYN D	2192 E 3380 S	\$1,840.89
16273770070000	COM 437.25 FT N & 822.4 FT W FR S 1/4 COR SEC 27 T 1 S R 1E SL MER W 99.67 FT S 206.25 FT E 99.67 FT N 206.25 FT TO BEG	PIERSON, LINDA C	2196 E 3380 S	\$1,586.44
16273770100000	0.47 AC 5695-2454, 2457 5695-2453 5815-2390 5838-1087 COM 437.25 FT N & 666.4 FT W FR S 1/4 COR SEC 27 T 1 S R 1E SL MER W 52 FT S 206.25 FT E 52 FT N 206.25 FT TO BEG 0.25 AC 5406-2559 7159-0474 8302-0669 8870-2203	POOLE, BRANDON &	2222 E 3380 S	\$1,770.41
16273770110000	COM 437.25 FT N & 614.4 FT W FR S 1/4 COR SEC 27 T 1 S R 1E SL MER W 52 FT S 206.25 FT E 52 FT N 206.25 FT TO BEG 0.25 AC	OTTLEY, DAVID F & VICKI: JT	2230 E 3380 S	\$1,936.46
16273770120000	BEG 437.25 FT N & 560.4 FT W FR S 1/4 COR SEC 27 T 1 S R 1E SL MER W 54 FT S 206.25 FT E 54 FT N 206.25 FT TO BEG 0.26 AC, M OR L 4589-968 8721-8499	LEWIN, JOHN R & ANNA C: JT	2234 E 3380 S	\$1,697.94
16273770130000	COM 437.25 FT N & 500.4 FT W FR S 1/4 COR SEC 27 T 1 S R 1E SL MER W 60 FT S 208.81 FT E 60 FT N 208.81 FT TO BEG 0.28 AC 7308-2346	SMITH, JOYCE D: TR	2236 E 3380 S	\$1,803.46
16273770140000	COM 437.25 FT N & 412.4 FT W FR S 1/4 COR SEC 27 T 1 S R 1E SL MER W 88 FT S 208.81 FT E 88 FT N 208.81 FT TO BEG 0.42 AC 5714-0998 6003-142, 139 6003-0143 7513-2735 7551-1450 8363-1788 8391-2659	DAVIS, PAMALA S &	2240 E 3380 S	\$2,276.52
16273770150000	COM 437.25 FT N & 322.4 FT W FR S 1/4 COR SEC 27 T 1 S R 1E SL MER W 90 FT S 114.25 FT E 90 FT N 114.25 FT TO BEG 0.23 AC. 6455-1832 8483-6009 8837-1476	DOUGLAS, MERRILL: ET AL	2260 E 3380 S	\$1,692.76
16273770160000	COM 437.25 FT N & 233 FT W FR S 1/4 COR SEC 27 T 1 S R 1E SL MER W 89.4 FT S 114.25 FT E 89.4 FT N 114.25 FT TO BEG 0.23 AC	MOSS, JAMES W. & MARTHA E.	2268 E 3380 S	\$1,766.43
16273770170000	COM 437.25 FT N & 173 FT W FR S 1/4 COR SEC 27 T 1 S R 1E SL MER W 60 FT S 114.25 FT E 60 FT N 114.25 FT TO BEG 0.15 AC	BARRON, GEORGE E	2272 E 3380 S	\$1,562.95
16273770180000	BEG 113 FT W & 437.25 FT N FR S 1/4 COR SEC 27 T 1 S R 1E SL MER W 60 FT S 114.25 FT E 60 FT N 114.25 FT TO BEG 0.16 AC 4617-949 4617-0950 5737-1363 6010-2911 6170-2187 6241-0383	SHAMY, DAVID F &	2282 E 3380 S	\$1,423.98
16273770190000	6264-2219 7053-1407 7053-1409 BEG 33 FT W & 437.25 FT N FR S 1/4 COR SEC 27 T 1 S R 1E SL MER W 80 FT S 114.25 FT E 80 FT N 114.25 FT TO BEG 0.21 AC OR L. 5164-190,191 5164-0192 5718-1864 6024-0129 6135-0577	SHAMY, SHARON K &	3394 S 2300 E	\$1,745.72
16273770200000	6227-2080 6847-2105 6866-1361 8128-1895 COM 1314.6 FT E & 164.75 FT N FR SW COR SEC 27 T 1 S R 1E MER N 80 FT W 129.35 FT M OR L TO ROAD S 80 FT E 129.35 FT M OR L TO BEG. 0.24 AC. 8274-8045,8048 8281-1682,1688 8336-6269	EMERY, DALE &	3413 S 2130 E	\$1,871.55
16273770210000	BEG 1314.6 FT E & 24.75 FT N FR SW COR SEC 27, T 1S, R 1E, S L M; N 140 FT; W 61 FT; S 140 FT; E 61 FT TO BEG. 0.2 AC M OR L. 4617-1230, 1231, 4793-696, 4978=1184 5254-1125 5845-1349 6252-0409 6765-1157 7713-2238 8159-2247 8423-1236	WILKINSON, NICHOLAS J &	2147 E EVERGREEN AVE	\$1,705.90
16273770220000	BEG 1253.6 FT E & 24.75 FT N FR SW COR SEC 27, T 1S, R 1E, S L M; N 140 FT; W 68.35 FT M OR L; S 140 FT; E 68.35 FT M OR L TO BEG 0.22 AC M OR L 4861-0888 5515-1243 7450-0194 8427-3609 8427-3611	OGDEN, ROBERT L & SUSAN S;	3421 S 2130 E	\$1,737.31
16273770230000	COM 1314.6 FT E & 24.75 FT N FR SW COR SEC 27 T 1 S R 1E SL MER E 86.4 FT N 220 FT E 81.6 FT N 1 RD W 297.35 FT S 1 RD E 129.35 FT S 220 FT TO BEG 0.55 AC 4579-1345 5537-1896 5651-2809 6089-0894	BIITNER, MICHAEL	2149 E EVERGREEN AVE	\$2,034.81
16273770240000	COM ON SIDE OF EVERGREEN AVE 1401 FT E & 24.75 FT N FR SW COR SEC 27 T 1 S R 1E SL MER E 81.6 FT N 220 FT W 81.6 FT S 220 FT TO BEG 0.41 AC 8408-6331	ORULLIAN, ALMA; ET AL	2151 E EVERGREEN AVE	\$1,948.40
16273770260000	COM 24.75 FT N & 1002.4 FT W FR S 1/4 COR SEC 27 T 1 S R 1E SL MER W 80 FT N 206.25 FT E 80 FT S 206.25 FT TO BEG 0.38 AC 9148-8726	STAPLES, BROOK R	2183 E EVERGREEN AVE	\$1,779.96
16273770270000	BEG 24.75 FT N & 896.4 FT W FR SE COR OF SW 1/4 SEC 27, T 1S, R 1E, S L M; W 106 FT; N 206.25 FT; E 106 FT; S 206.25 FT TO BEG. 0.5 AC 4565-1170	MANWILL, CORY L & LISA M	2195 E EVERGREEN AVE	\$2,201.66
16273770300000	COM 24.75 FT N & 666.4 FT W FR S 1/4 COR SEC 27 T 1 S R 1E SL MER W 104 FT N 206.25 FT E 104 FT S 206.25 FT TO BEG 0.48 AC .7799-0145	LOFGREN, DAVID E; TR	2217 E EVERGREEN AVE	\$1,947.61
16273770310000	BEG 24.75 FT N & 623.4 FT W FR S 1/4 COR SEC 27, T 1S, R 1E, S L M; N 206.25 FT; E 61 FT; S 206.25 FT; W 61 FT TO BEG. 0.29 AC, M OR L 4492-0589 5426-2765 6144-0798 6763-2926 5987-1860 6763-2926 7028-2990	ASTLE, SHELLEY	2233 E EVERGREEN AVE	\$1,842.08
16273770320000	BEG 24.75 FT N & 623.4 FT W FR S 1/4 COR SEC 27, T 1S, R 1E, S L M; W 43 FT; N 206.25 FT; E 43 FT; S 206.25 FT TO BEG. 0.2 AC, M OR L 4492-0589 6752-0172 6763-2928	ASTLE, SHELLEY F	2227 E EVERGREEN AVE	\$2,185.73
16273770330000	COM 24.75 FT N & 489.5 FT W FR SE COR OF SW 1/4 SEC 27 T 1S R 1E SL MER W 72.9 FT N 113.69 FT E 72.9 FT S 113.69 FT TO BEG 0.18 AC 5826-1333 5826-2315 6413-2034	JANIK INVESTMENT COMPANY	2241-43 E EVERGREEN AVE	\$2,040.78
16273770340000	COM 24.75 FT N & 389.5 FT W FR S 1/4 COR SEC 27 T 1 S R 1E SL MER W 100 FT N 113.69 FT E 100 FT S 113.69 FT TO BEG 0.26 6824-2966 8196-2112	FOOTE, KENNETH M	2249 E EVERGREEN AVE	\$1,728.20
16273770360000	COM 184.5 FT W & 24.75 FT N FR S 1/4 COR SEC 27 T 1 S R 1E MER W 105 FT N 113.69 FT E 105 FT S 113.69 FT TO BEG 0.29 6273-2379	JENSEN, MICHAEL A & KEERSTEN:	2271 E EVERGREEN AVE	\$1,643.78
16273770390000	BEG N 0°05'30" E 83.19 FT & S 89°47'30" W 40 FT FR S 1/4 COR	VAN SLOOTEN, JIM & ANN (JT)	3428 S 2300 E	\$2,880.98

16273770400000	SEC 27, T 1S, R 1E, S L M; N 50 FT; W 144.5 FT; S 50 FT; E 144.5 FT TO BEG. 0.16 AC. M OR L BEG N 0°05'30" E 43.12 FT & S 89°47'30" W 40 FT FR S 1/4 COR SEC 27, T 1S, R 1E, SLM; N 45.32 FT; W 144.5 FT; S 58.44 FT; E 131.38 FT; N 44°56'47" E 18.61 FT TO BEG. 0.19 AC M OR L. 5316-1199	VAN SLOOTEN, JIM &	3424 S 2300 E	\$2,158.87
16273770410000	BEG 24.75 FT N & 770.4 FT W FR S 1/4 COR OF SEC 27, T 1S, R 1E, S L M; W 126 FT; N 206.25 FT; E 126 FT; S 206.25 FT TO BEG. 0.60 AC M OR L. 5571-2104 6007-2393 8268-4338,4342	JENSEN, WALTER E; TR	2205 E EVERGREEN AVE	\$1,967.52
16273770440000	BEG 437.25 FT N & 775.4 FT W FR S 1/4 COR OF SEC 27, T 1S, R 1E, S L M; W 47 FT; S 206.25 FT; E 47 FT; N 206.25 FT TO BEG. ALSO BEG 437.25 FT N & 718.4 FT W FR S 1/4 COR OF SD SEC 27; W 57 FT; S 206.25 FT; E 57 FT; N 206.25 FT TO BEG. 0.49 AC 5995-1643	SEVERINSEN, KEVIN D &	2216 E 3380 S	\$1,976.67
16273770450000	BEG 1482.8 FT E & 24.75 FT N FR SW COR SEC 27, T 1S, R 1E, SLM; E 88 FT; N 290.4 FT; W 88 FT; S 290.4 FT TO BEG. 6281-1633 9048-4052,4056	AYRES, BRUCE R & SARAH E; JT	2175 E EVERGREEN AVE	\$1,866.77
16273770460000	LOT 3, EVERGREEN VIEW PUD.	LAGUARDIA, J EDWARD &	2240 E EVERGREEN VIEW C	\$1,074.47
16273770470000	LOT 4, EVERGREEN VIEW PUD. 8591-8002 8592-7873 8752-2256	MADSEN, JENNIFER B	2246 E EVERGREEN VIEW C	\$1,063.91
16273770480000	9020-7031 LOT 5, EVERGREEN VIEW PUD. 8576-4578	FORD, CINDY K	2252 E EVERGREEN VIEW C	\$1,079.84
16273770500000	LOT 7, EVERGREEN VIEW PUD.	WINTERS, MARY	2268 E SPRUCE VIEW CT	\$1,085.22
16273770530000	LOT 2, EVERGREEN VIEW PUD.	JOLLEY, D KENT &	3417 S SPRUCE VIEW LN	\$1,080.34
16273770540000	LOT 1, EVERGREEN VIEW PUD. 8384-5861,5863,5864 8385-2988	SHIELDS, TRISTAN R	3425 S SPRUCE VIEW LN	\$1,065.21
16273770560000	8567-8212 8569-4280 LOT 206, EVERGREEN VIEW PHASE 2 PUD. 8298-2083 8326-4470	VARANAKIS, JOSEPH J &	2263 E SPRUCE VIEW CT	\$1,088.20
16273770570000	8344-5059 LOT 205, EVERGREEN VIEW PHASE 2 PUD. 8298-2083 8326-4470	CUSHING, BARRY E &	2267 E SPRUCE VIEW CT	\$1,074.07
16273770580000	8387-5699 LOT 204, EVERGREEN VIEW PHASE 2 PUD. 8298-2083 8326-4470	ANDERSON, CHARLA W; TR	2273 E SPRUCE VIEW CT	\$1,135.29
16273770590000	8380-7907 8438-0278 LOT 203, EVERGREEN VIEW PHASE 2 PUD. 8298-2083 8326-4470	LAYDEN, MICHAEL &	2279 E SPRUCE VIEW CT	\$1,059.82
16273770600000	8750-1805 9065-5332 LOT 202, EVERGREEN VIEW PHASE 2 PUD. 8298-2083 8326-4470	SANDERSON, TRUDY A	2283 E SPRUCE VIEW CT	\$1,051.87
16273770610000	8416-2299 8631-0322 8633-5329 LOT 201, EVERGREEN VIEW PHASE 2 PUD. 8298-2083 8326-4470	ROCKWOOD, DESTINY	2285 E SPRUCE VIEW CT	\$1,046.49
16273770620000	8500-0393 LOT 8, EVERGREEN VIEW PUD PHASE 2 & AMD LOTS 8 & 9 OF EVERGREEN VIEW PUD. 8325-6480,8408-8282	WINTERS, SIDNEY D &	2278 E SPRUCE VIEW CT	\$1,141.26
16273770650000	LOT 9, EVERGREEN VIEW PUD PHASE 2 & AMD LOTS 8 & 9 OF EVERGREEN VIEW PUD. LESS & EXCEPT THE WLY 24 FT OF THE S'LY 43 FT OF LOT 9, EVERGREEN VIEW PUD PHASE 2 & AMD LOTS 8 & 9 OF EVERGREEN VIEW PUD. 8461-7767	KRAMER, SHELLIE K	3412 S 2300 E	\$1,750.50
16274010010000	BEG 47.52 FT E FR CEN SEC 27 T 1S R 1E SL MER E 134.96 FT S 119.5 FT N 83°58' W 135.75 FT N 105.14 FT TO BEG 0.34 AC 5146-1484 5146-1485 6238-2644 7993-2236 8007-0245 8267-5316	WELCH, JOYCE; TR ET AL	3087 S 2300 E	\$1,856.82
16274010020000	LOT 2 TOWERS SUB	FIRST SECURITY BANK OF UTAH	3090 S NOMA LINDA CIR	\$1,845.27
16274010030000	LOT 3 TOWERS SUB	KERR, DELAMAR & MARY L; TRS	3094 S NOMA LINDA CIR	\$1,886.68
16274010040000	LOT 4 TOWERS SUB 5360-0808	EDISON, LOUIS H & ALICE N;	3091 S NOMA LINDA CIR	\$1,888.27
16274010050000	COM 432.14 FT E FR CEN SEC 27, T 1S, R 1E, S L M; N 53.18 FT; S 82°10'59" E 62.5 FT; S 0°01'50" W 196.29 FT; N 85°34' 10" W 62 FT; N 146.82 FT TO BEG 0.281 AC 4469-0845 6137-1242	JAGER, MICHAEL E &	2358 E GREGSON AVE	\$2,087.77
16274010060000	7233-3619 COM 432.14 FT E & N 53.18 FT FR CEN OF SEC 27, T 1S, R 1E, S L M; N 25 FT; S 82°10'59" E 100 FT; S 215.25 FT; N 85°45' W 38 FT; N 0°01'50" E 196.29 FT; N 82°10'59" W 62.5 FT TO BEG LESS STREET 0.17 AC	CORP OF PB OF CH OF JC OF LDS	3101 S 2300 E	\$8,607.54
16274010080000	COM 633.64 FT E FR NW COR OF SE 1/4 SEC 27 T 1S R 1E SL MER N 48.08 FT S 82°10' E 83.48 FT S 271.42 FT N 85°45' W 82.93 FT N 230.58 FT TO BEG 0.68 AC 6099-2791 6099-2788 THRU 2790	LANNINGHAM, AARON &	2400 E GREGSON AVE	\$2,018.88
16274010090000	6099-2791 7249-1049 7348-2348 8048-2638 BEG 716.35 FT E & 9.72 FT N FR CEN SEC 27, T 1S, R 1E, S L M S 161.78 FT; E 70.77 FT; N 6°44'18" E 150.68 FT; N 82°10'59" W 89.28 FT TO BEG. 0.28 AC 4037-0147 6448-1930	SMITH, BRADLEY M &	2414 E GREGSON AVE	\$1,813.02
16274010100000	BEG E 908.82 FT & S 15.33 FT FR CEN SEC 27, T 1S, R 1E, S L M; S 63.01 FT; SWLY ALG CURVE TO R 27.95 FT; S 16°00' 46" W 46.47 FT; W 105 FT; N 6°44'18" E 150.68 FT; S 82°10' 59" E 105 FT TO BEG. 0.36 AC 4037-0147	HOFFMAN, HOWARD E & LUCILE P;	2430 E GREGSON AVE	\$1,993.40
16274010110000	COM 54.9 FT E & 105.14 FT S FR CEN SEC 27 T 1S R 1E SL MER 251.86 FT S 85°45' E 239.52 FT N 20 FT S 85°45' E 325.27 FT M OR L N 147 FT N 85°45' W 102.74 FT N 70.8 FT N 85°45' W 276.8 FT NWLY 6.12 FT WLY 210 FT TO BEG 2.91 AC	ROSECREST CORP OF CH OF JC OF	3101 S 2300 E	\$0.00
16274010120000	COM 54.9 FT E & S 0°30'30" W 357.52 FT FR CEN SEC 27 T 1S R 1E SL MER S 85°45' E 239.52 FT S 0°30'30" W 69.77 FT N 85°34' W 100 FT S 0°30'30" W 21 FT N 85°34' W 139.57 FT TO E LINE OF 2300 EAST ST N 0°30'30" E ALG SD LINE 90 FT TO BEG 0.47 AC	SCHNEIDER, MADELEINE V; TR	3131 S 2300 E # REAR	\$2,148.30
16274010130000	BEG E 633.64 FT & N 46.08 FT & S 82°10' E 83.480 FT & S 421.420 FT FR CEN SEC 27, T 1S, R 1E, SLM; N 85°45' W 82.930 FT; N 150 FT; S 85°45' E 82.930 FT; S 74.442 FT; N 87°20'57" W 13.177 FT; S 00°34'50" E 68.822 FT; S 84°32'54" E 12.522 FT; S 6.159 FT TO BEG. 0.26 AC. 2944-809 3294-442 7584-1522	CORP OF PB OF CH JC OF LDS	3101 S 2300 E	\$0.00
16274010140000	LOT 1, GREGSON COURT 4407-0112 8414-5058	DJK LIMITED COMPANY	3106-10 S GREGSON CT	\$2,116.44
16274010150000	LOT 2, GREGSON COURT. 3957-337 4500-1235 5416-2562 5506-0414	SATHER, N KENNETH	3114 S GREGSON CT	\$1,930.09

16274010160000	BEG NWLY 33.38 FT FR NE COR OF LOT 3, GREGSON COURT; S 57°16'53" W 70 FT M OR L; S 64.5 FT; N 85°45' W 119.94 FT; N 76 FT; S 85°45' E 12.93 FT; E 115.11 FT M OR L; N 57°16'53" E 51.53 FT M OR L; SE'LY 12 FT ALG THE RIGHT OF WAY OF GREGSON COURT TO BEG. 2944-809 3294-442	HURST, JUDITH T.	3116-18 S GREGSON CT	\$1,824.16
16274010170000	COM AT SE COR LOT 3 GREGSON COURT N 85°45' W 91 FT N 64.43 FT N 57°16'53" E 71.45 FT SE'LY ALG CURVE TO LEFT 33.26 FT S	HURST, JOSEPH G & JUDITH T	3120-3122 S GREGSON CT	\$1,931.68
16274010180000	98.515 FT TO BEG LOT 3 LAMBOURNE CIR SUB 0000-0000 5522-1435 5522-1436	WALDIS, DANIEL F &	3136 S LAMBOURNE CIR	\$1,864.78
16274010190000	6256-2476 COM 54.5 FT E & S 0°30'30" W 447.52 FT FR CEN SEC 27 T1S R1E SL MER S 0°30'30" W 98.2 FT TO N LINE OF LAMBOURNE AVE S 86°	SMITH, BLAINE R & LORI H;	3137-41 S 2300 E	\$1,865.18
16274010200000	38°34" E 85.1 FT N 0°30'30" E 96.58 FT N 85°34' W 85.19 FT TO BEG 0.2 AC 5416-2866	LAMBOURNE LLC	2321-27 E LAMBOURNE AVE	\$1,905.80
16274010210000	COM 54.5 FT E & S 0°30'30" W 447.52 FT & S 85°34' E 85.19 FT FR CEN SEC 27 T 1S R 1E SL MER S 85°34' E 54.38 FT N 0°30'30" E 21 FT S 85°34' E 23.91 FT S 0°30'30" W 116.1 FT TO N LINE OF LAMBOURNE AVE N 86°38'34" W 78.2 FT N 0°30'30" E 96.58 FT TO BEG 0.18 AC	CONDAS, THEODORE &	2333-39 E LAMBOURNE AVE	\$1,798.68
16274010220000	COM 54.5 FT E & S 0°30'30" W 545.72 FT & S 86°38'34" E 163.3 FT FR CEN SEC 27 T 1S R 1E SL MER N 0°30'30" E 116.1 FT S 85°34' E 76.09 FT S 0°30'30" W 114.69 FT TO N LINE OF LAMBOURNE AVE N 86°38'34" W 76 FT TO BEG 0.2 AC 6540-2581			
16274010220000	8333-3127 8427-1465 8677-17 BEG 54.9 FT E & S 0°30'30" W 337.52 FT & S 85°45' E 239.52 FT FR CEN SEC 27 T 1S R 1E SL MER S 85°45' E 70 FT M OR L S 205.49 FT M OR L TO N LINE OF LAMBOURNE AVE N 87°35' W 70 FT M OR L ALG SD AVE TO A PT DUE S FR BEG N 201.45 FT M OR L TO	HOBBS, LANCE A; TR	2345 E LAMBOURNE AVE	\$1,719.04
16274010230000	BEG. 0.35 AC. 9127-9067 COM S 89°59'10" E 24.5 FT & S 0°30'30" W 568.734 FT & S 86°38'34" E 338.82 FT & N 1°15'26" E 24.78 FT FR CEN SEC 27 T 1S R 1E SL MER N 1°15'26" E 205.49 FT M OR L TO DITCH S 85°28'34" E 99.3 FT M OR L TO OLD FENCE LINE ALG BEAN TRACT S 0°55' W 203.7 FT M OR L TO LAMBOURNE AVE N 86°38'34" W 98	TOWERS, BENJAMIN W &	2357 E LAMBOURNE AVE	\$1,842.48
16274010240000	FT M OR L TO BEG 0.46 AC 8359-1663 8359-1665			
16274010240000	BEG S 429.5 FT & N 85°34' W 771.14 FT FR THE NW COR OF THE ANDERSON, PAUL M & DANA M; JT NE 1/4 OF THE SE 1/4 OF SEC 27, T 1S, R 1E, S L M; N 85°34' W 100.2 FT; S 218 FT; S 85°45' E 100.2 FT; N 217.68 FT TO BEG. 0.47 AC M OR L. 3991-208 4484-0727 8330-6159		2377 E LAMBOURNE AVE	\$1,670.86
16274010250000	COM 429.5 FT S & N 85°34' W 771.14 FT FR NW COR OF NE 1/4 OF SE 1/4 OF SEC 27, T 1S, R 1E, S L M; S 85°34' E 145.67 FT; S 3°39' W 29.85 FT; S 9°29'26" W 96.57 FT; S 2°45' W 72.1 FT; N 86°38'34" W 123.04 FT; N 217.68 FT TO BEG. 0.73 AC 4308-0189	ISON, STEPHEN W & BABS W; JT	2385 E LAMBOURNE AVE	\$2,240.68
16274010260000	COM ON N LINE OF LAMBOURNE AVE 587.55 FT S & 553.28 FT W FR NE COR OF NW 1/4 OF SE 1/4 SEC 27 T 1S R 1E SL MER N 86° 38'34" W 92.2 FT N 2°45' E 72.1 FT N 8°54' E 96.47 FT N 3°39' E 29.85 FT S 85°16' E 37.08 FT S 85°52'14" E 38.65 FT S 1°05'26" E 196.7 FT TO BEG. ALSO BEG 587.55 FT S & 553.18 FT W & N 86°38'34" W 92.2 FT FR NE COR OF NW 1/4 OF SE 1/4 OF SD SEC 27; N 86°38'34" W 1 FT; N 2°45' E 72.1 FT; N 9°29'26" E 96.57 FT; S 8°54' W 96.47 FT; S 2°45' W 72.1 FT TO BEG. 0.31 AC 4306-0165 5799-0861	CLARK, ALAN B &	2415 E LAMBOURNE AVE	\$1,883.50
16274010270000	BEG 639 FT S & N 85°34' W 464.34 FT FR NE COR OF NW 1/4 OF SE 1/4 SEC 27, T 1S, R 1E, S L M; N 85°45' W 90.74 FT; N 1° 05'26" E 211.04 FT; S 85°34' E 86.90 FT; S 209.80 FT TO BEG. LESS STREET 0.44 AC 4275-205, 4667-1418 4879-0068 5534-1928	HOBBS, LANCE A. TR	2435 E LAMBOURNE AVE	\$2,297.22
16274010280000	6419-2471 6789-575 8692-0391 9025-3093 9039-3881 COM 507.9 FT S & N 85°34' W 464.34 FT FR NE COR OF NW 1/4 OF SE 1/4 OF SEC 27, T 1S, R 1E, S L M; S 71°30' E 89.84 FT; SE'LY ALG A CURVE TO L 49.02 FT; SW'LY ALG A CURVE TO R 20.62 FT; S 3°21'26" W 19 FT; SW'LY ALG A CURVE TO R 23.56 FT; N 86°38'34" W 85.58 FT; N 125 FT, M OR L TO BEG 0.25 AC 4239-395 4403-0291, 5419-2175 5420-1910, 5434-1959 5434-2288		2441 E LAMBOURNE AVE	\$1,558.17
16274010290000	6396-0430 6997-1620 7253-2768 7253-2773 7510-2809			
16274010300000	LOT 1, GREGSON SUBDIVISION, 9028-4903,4909	ROEDER, WILLIAM R &	2388 E GREGSON AVE	\$2,514.24
16274020010000	LOT 2, GREGSON SUBDIVISION.	WIDMER, SCOTT & LITOVSKY, ERIC V	2370 E GREGSON AVE 2440 E GREGSON AVE # A	\$1,526.10 \$1,792.71
16274020020000	BEG E 716.35 FT & N 34.7 FT & S 82°10' E 298.98 FT & S 18.22 FT FR CEN SEC 27, T 1S, R 1E, S L M; S 85.85 FT; W 72.72 FT; N 93.9 FT; S 82°10'59" E 59.16 FT; S 89°58' E 14.11 FT TO BEG 0.15 AC M OR L 4501-1186, 5836-2239, 2241 5923-2864 6015-2726 6020-840 6020-0841 6182-1434 6182-1437 6222-2522		2460 E GREGSON AVE	\$2,280.10
16274020030000	7706-0666,2476 8385-8014 COM ON S LINE OF GREGSON AVE 1012.54 FT E & 25.1 FT S FR CEN SEC 27 T 1S R 1E SL MER S 193.85 FT E 96.985 FT N 193.85 FT TO GREGSON AVE W 96.985 FT TO BEG 0.44 AC 5799-1081 6066-1293 6359-2539 6359-2541 9016-8760	PATTEN, ANDREW		
16274020030000	COM ON S LINE OF GREGSON AVE 1109.525 FT E & 25.1 FT S FR CEN SEC 27 T 1S R 1E SL MER S 391.3 FT S 85°45' E 97.25 FT N	TOPHAM, EARL & WIMA S; TRS	2476 E GREGSON AVE	\$2,184.93

16274020040000	398.5 FT W 96.985 FT TO BEG 0.91 AC COM 968.61 FT E & S 82°10' E 241.6 FT FR CEN SEC 27 T 1S R 1E SL MER S 389.6 FT S 85°45' E 113.8 FT N 406.86 FT N 89° 58' W 112.94 FT S 8.82 FT TO BEG 1 AC 7720-1805 7722-2633	SMITH, STANLEY G & LEOLA Y;	2490 E GREGSON AVE	\$2,223.56
16274020050000	BEG E 716.35 FT & N 34.7 FT & S 82°10' E 298.8 FT & S 104.07 FT FR CEN SEC 27, T 1S, R 1E, SLM: S 108.91 FT; N 83°02'20" W 73.25 FT; N 100.13 FT; E 72.72 FT TO BEG. 0.17 AC M OR L 5201-133 THRU 137 6713-1067 7523-0077 7662-2452,2449,2454	MOSBURG, HEIDI &	3083 S GREGSON CT	\$1,879.12
16274020060000	BEG 1012.54 FT E & 218.95 FT S FR CEN SEC 27, T 1S, R 1E, S L M: E 96.985 FT; S 107.45 FT; N 85°45' W 131 FT; N 45°13' W 40 FT; N'LY ALG A CURVE TO L 91.44 FT; S 83°02'20" E 61 FT TO BEG. 0.4 AC, M OR L. 4854-1263 5943-2865	MENLOVE, BARBARA	3113 S GREGSON CT	\$2,193.69
16274020070000	COM AT SE COR LOT 3 GREGSON COURT N 98.515 FT NE'LY ALG CURVE TO LEFT 35.45 FT S 45°13' E 49.79 FT S 85°45' E 19.94 FT S 79.9 FT N 85°45' W 88.26 FT TO BEG 0.15 AC 6997-0006 7231-434	JENSEN, DANIEL P &	3125 S GREGSON CT	\$1,760.05
16274020080000	COM S 85°45' E 88.26 FT FR SE COR LOT 3 GREGSON COURT N 79.9 FT N 85°45' W 19.94 FT N 45°13' W 49.79 FT NE'LY ALG CURVE TO LEFT 5.01 FT S 45°13' E 40 FT S 85°45' E 131.2 FT S 89.93 FT N 85°45' W 108 FT TO BEG 0.23 AC 4425-0118	QUEALY, MICHAEL M & KAY G	3121 S GREGSON CT	\$1,927.70
16274020090000	LOT 2, LAMBOURNE CIRCLE SUB. ALSO BEG AT NE COR SD LOT 2: S 4°25'20" W 83.73 FT; E 2 FT M OR L; N'LY TO A PT S 85° 34' E FR BEG: N 85°34' W 2 FT M OR L TO BEG. 4551-380. 5024-480 5024-0479 5448-0990	KINMAN, KATHLEEN	3133-35 S LAMBOURNE CIR	\$2,006.14
16274020100000	LOT 1 LAMBOURNE CIR SUB & COM AT SE COR SD LOT 1 N 112.71 FT TO NE COR SD LOT 1 E 2 FT S 112.71 FT W 2 FT TO BEG	PULSIPHER, H STEWART & GWEN L	2455 E LAMBOURNE AVE	\$1,921.72
16274020110000	COM 429.5 FT S & N 85°34' W 204.09 FT FR NW COR OF NE 1/4 OF SE 1/4 SEC 27 T 1S R 1E SL MER S 85°34' E 117.75 FT S 20°15' E 5 FT N 85°34' W 25 FT S 195 FT M OR L TO ROFW N 85°45' W 88 FT; N 4°25'20" E 196.44 FT TO BEG. 0.41 AC. 8340-0214 8345-8530,8532,8533	MACKEY, KENNETH W, TR	2469 E LAMBOURNE AVE	\$1,811.82
16274020120000	BEG S 429.5 FT & N 85°34' W 84.34 FT & S 20°15' E 5 FT FR NW COR OF NE 1/4 OF SE 1/4 SEC 27, T 1S, R 1E, S L M: S 20°15' E 216 FT M OR L; N 85°45' W 120 FT; N 195 FT M OR L TO A PT WHICH IS N 85°34' W 25 FT FR BEG: S 85°34' E 25 FT TO BEG. 0.37 AC. 4755-0476 8387-0604	PEERY, DALLAS	2505 E LAMBOURNE AVE	\$1,656.92
16274020130000	COM 120 RDS N & 74.2 RDS W FR SE COR SEC 27 T 1S R1E SL MER N 20°15' W 229 FT N 85°34' W 94.9 FT S 20°15' E 229 FT S 85°34' E 94.9 FT TO BEG LESS STREET 0.44 AC 5716-0259 6247-1225	SMITH, BLAINE & LORI; JT	2507 E LAMBOURNE AVE	\$1,847.66
16274030010000	LOT 1, MARKLYN HEIGHTS 4307-0205	LEWIS, MATTHEW R &	2320-24 E LAMBOURNE AVE	\$1,942.43
16274030020000	LOT 2 MARKLYN HEIGHTS 6302-2282 8990-1685	BALLARD, CHRISTOPHER D &	3181 S 2300 E	\$1,721.83
16274030040000	BEG 1766.38 FT N & 2.88 RDS E OF SW COR OF SE 1/4 SEC 27, T 1S, R 1E, S L M: N 65.72 FT; S 88°30' E 150 FT; S 65.5 FT M OR L; W 150 FT M OR L TO BEG. 0.18 AC 4099-0403, 5445-366 COM 103.72 RDS N & 2.88 RDS E FR SW COR OF SE 1/4 SEC 27, T	BURNS, NOEL E & CAROL S; TC	3197 S 2300 E	\$2,009.73
16274030050000	1S, R 1E, S L M: E 150 FT; N 55 FT; W 150 FT; S 55 FT TO BEG. 0.18 AC 4094-0373 6103-2764	LEAVITT, JOHN D &	3201 S 2300 E	\$1,595.60
16274030060000	COM 100.39 RDS N & 2.88 RDS E FROM S 1/4 COR OF SEC 27 T 1S R 1E SL MER N 55 FT E 150 FT S 55 FT W 150 FT TO BEG 0.19 4446-0599 5644-2719 5644-2718 6542-2529 6986-2123	HOYLE, JANA	3203 S 2300 E	\$1,585.64
16274030070000	COM 97.06 RDS N & 2.88 RDS E FR S 1/4 COR SEC 27 T 1S R 1E SL MER N 55 FT E 150 FT S 55 FT W 150 FT TO BEG 0.19 AC BEG 1551.6 FT N & 2.88 RDS E FR S 1/4 COR OF SEC 27, T 1S, R 1E, S L M: E 150 FT; N 49.89 FT, M OR L; W 150 FT; S 49.89 FT M OR L TO BEG. 0.17 AC. 4204-470, 4985-0424 6320-0563	SMITH, BRUCE M. & HELEN	3207 S 2300 E	\$1,681.61
16274030080000	BEG 90.4 RDS N & 2.88 RDS E FR S 1/4 COR SEC 27 T 1S R 1E SL MER N 60 FT E 150 FT S 60 FT W 150 FT TO BEG 0.21 AC 5017-0624 5447-0115 5690-0035 8150-2815 8643-3157	DYMOND, DANIEL J &	3209 S 2300 E	\$1,463.80
16274030090000	LOT 6 MARKLYN HEIGHTS 6593-2055 7547-1146 7547-1148 8415-2682	WU, CHUNG Y	2307 E 3225 S	\$1,960.35
16274030120000	BEG 594.3 FT S & 882.1 FT W FR NW COR OF NE 1/4 OF SE 1/4 SEC 27 T1S R1E SL MER S 85°45' E 100.97 FT S 218.92 FT N 88°30' W 100.72 FT N 0°10'14" W 225.1 FT M OR L TO BEG 0.5 AC 4879-0660	ALDOUS, PAUL A &	2358 E LAMBOURNE AVE	\$1,852.84
16274030140000	BEG S 0°06'48" E 594.3 FT & N 89°59'10" W 882.1 FT & S 85° 45' E 100.97 FT FR NW COR OF NE 1/4 OF SE 1/4 SEC 27, T 1S, R 1E, S L M: S 85°45' E 100 FT; S 0°06'48" E 215.91 FT; N 87°29' W 100.25 FT; N 218.92 FT TO BEG. 0.5 AC. 4802-783 5222-0373 6331-1946 6619-1993 6664-2610 7133-1425	TOWERS, DAVID J & MYRNA H;	2368 E LAMBOURNE AVE	\$2,493.93
16274030150000	COM 594.3 FT S & 882.1 FT W & S 86°38'34" E 200.97 FT FR NE COR OF NW 1/4 OF SE 1/4 SEC 27 T 1S R 1E SL MER S 86°38'34" E 87 FT S 0°06'48" E 217 FT W'LY 87 FT M OR L N 0°06'48" W 220.10 FT TO BEG 0.4 AC 6398-1135 7162-1428 7777-282 7777-0288	MONSON, THOMAS A & KRISTIN T;	2384 E LAMBOURNE AVE	\$2,105.69
16274030160000	COM S 594.3 FT & W 882.1 FT & S 86°38'34" E 287.97 FT FR NE COR NW 1/4 OF SE 1/4 OF SEC 27 T 1S R 1E SL MER S 86°38'34" E 86 FT S 0°06'48" E 213.9 FT N 86°38'34" W 86 FT N 0°06'48" W 217 FT M OR L TO BEG LESS ROAD 0.4 AC	THURGOOD, GREGORY &	2410 E LAMBOURNE AVE	\$1,971.90
16274030170000	COM 594.3 FT S & 882.1 FT W & S 86°38'34" E 373.97 FT FR NW COR OF NE 1/4 OF SE 1/4 SEC 27 T 1S R 1E SL MER S 86°38'34" E 104 FT S 0°06'48" E 210.6 FT M OR L TO FENCE W'LY ALG SD FENCE 104 FT M OR L N 0°06'48" W 213.9 FT M OR L TO BEG 0.5 AC 7065-2552 7082-0737 7310-1591 7332-2444 7332-2444 8058-0718 8251-5847 8487-3050 8531-1869	LEWIS, KEITH B &	2420 E LAMBOURNE AVE	\$1,959.15
16274030180000	BEG 594.3 FT S & 882.1 FT W & S 86°38'34" E 477.97 FT FR NW COR OF NE 1/4 OF SE 1/4 SEC 27 T 1S R 1E SL MER S 86°38'34" E 107 FT M OR L TO BOLTON TRACT S 207 FT M OR L TO FENCE	PATTEN, CHARLES W	2430 E LAMBOURNE AVE	\$2,336.65
16274030190000	BEG 594.3 FT S & 882.1 FT W & S 86°38'34" E 477.97 FT FR NW COR OF NE 1/4 OF SE 1/4 SEC 27 T 1S R 1E SL MER S 86°38'34" E 107 FT M OR L TO BOLTON TRACT S 207 FT M OR L TO FENCE	WEBB, BLANCHE T (LIFE) ET AL	2444 E LAMBOURNE AVE	\$2,200.86

Parcel ID	Description	Owner	Address	Value
16274030200000	WLY ALG SD FENCE 107 FT M OR L N 0°06'48" W 210.6 FT M OR L TO BEG. 0.46 AC M OR L. 5133-0915 COM 835.8 FT S & 298.2 FT W FR NE COR OF NW 1/4 OF SE 1/4 SEC 27 T 1S R 1E SL MER N 207.5 FT S 85°45' E 100 FT S 202.7 FT N 88°30' W 99.75 FT TO BEG 0.47 AC 5557-1470 5598-1696 6126-0596 7893-2278	PATERSIB, JOEL G & DANIELLE	2450 E LAMBOURNE AVE	\$2,005.74
16274030210000	BEG 633.63 FT S & 298.2 FT W & S 88°30' E 99.75 FT FR NE COR OF NW 1/4 OF SE 1/4 SEC 27 T 1S R 1E SL MER S 84°53'20" E 75.09 FT S 196.54 FT N 89°35'30" W 74.78 FT N 202.71 FT TO BEG 0.34 AC	SANDBERG, MARGARET E	2470 E LAMBOURNE AVE	\$1,840.09
16274030220000	COM 638.39 FT S & 298.2 FT W & S 88°30' E 174.56 FT FR NE COR OF NW 1/4 OF SE 1/4 SEC 27 T 1S R 1E SL MER S 84°54' E 75.09 FT S 190.38 FT N 89°35'30" W 74.78 FT N 196.54 FT TO BEG 0.34 AC	DEAN, JAMES N & VERNA A	2480 E LAMBOURNE AVE	\$1,895.04
16274030230000	COM 643.09 FT S & 298.2 FT W & S 88°30' E 249.37 FT FR NE COR OF NW 1/4 OF SE 1/4 SEC 27 T 1S R 1E SL MER S 84°53'20" E 75.09 FT S 184.23 FT N 89°35'30" W 74.78 FT N 190.38 FT TO BEG. 0.32 AC. 6521-0571	CONNOLLY, DAVID B &	2490 E LAMBOURNE AVE	\$1,847.66
16274030240000	COM 90.4 RDS N & 11.97 RDS E FR S 1/4 COR SEC 27 T 1S R 1E SL MER E 60.52 FT N 128 FT E 69 FT N 206.6 FT N 88°30' W 129.52 FT S 338 FT TO BEG 0.79 AC	DESMET, FREDERIC A	2333 E 3225 S	\$2,026.45
16274030250000	COM 90.4 RDS N & 258.02 FT E FR S 1/4 COR SEC 27 T 1S R 1E SL MER N 128 FT E 69 FT S 129 FT W 69 FT TO BEG 0.21 AC	SMITH, BRUCE & HELEN	2335-2337 E 3225 S	\$1,816.60
16274030260000	BEG 90.4 RDS N & 327.04 FT E FR S 1/4 COR SEC 27 T 1S R 1E 1E, SL MER, N 120.88 FT; E 56.8 FT; S 120.88 FT; W 56.8 FT TO BEG. 0.16 AC. 4680-1494 5549-1946	SMITH, BRUCE M & HELEN H (JT)	2349 E 3225 S	\$1,658.95
16274030290000	COM 90.4 RDS N & 524 FT E FR S 1/4 COR SEC 27 T 1S R 1E SL MER E 59 FT N 9° W 333 FT N 88°30' W 6.91 FT S 329.42 FT TO BEG 0.22 AC 5443-2740 5443-2743 5976-2883 5996-2920 7210-0916	SHARPLES, ELMER D &	2379 E 3225 S	\$1,790.72
16274030300000	BEG 90.4 RDS N & 583 FT E FR S 1/4 COR SEC 27 T 1S R 1E SL MER N 9° W 333 FT S 88°30' E 68 FT S 11°40' E 335.45 FT W 86 FT TO BEG 0.58 AC. 5231-1339, 1341, 5270-1480 5270-1482 5299-0487 6093-1921 7324-1025 8288-4019	STEVENS, GARY L &	2391 E 3225 S	\$2,314.75
16274030310000	BEG 1512.04 FT N & 669 FT E FR S 1/4 COR SEC 27 T 1S R 1E SL MER E 90.7 FT N 120 FT S 68°43' W 114.71 FT S 11°40' E 80 FT M OR L TO BEG 0.23 AC. 4458-1078 4776-0202 6224-0996 6427-1682 6427-1674 6666-0131	MULLAN, CAROL J	2409 E 3225 S	\$1,840.89
16274030320000	LOT 1 YOUNG HAVEN CIR	BAXTER, DARLENE M	3200 S YOUNG HAVEN CIR	\$1,843.28
16274030330000	LOT 2, YOUNG HAVEN CIRCLE SUB 4290-0459 6043-2405 8384-3235 8927-7678	BERNTSEN, JEFFREY	3196 S YOUNG HAVEN CIR	\$2,465.26
16274030340000	LOT 3, YOUNG HAVEN CIRCLE. 4827-85 4827-0084 5565-1130 9168-4228 9222-7073 9241-3064	FRANK FAMILY INVESTMENTS LLC	3192 S YOUNG HAVEN CIR	\$2,505.48
16274030390000	BEG 1512.04 FT N & 866.83 FT E FR S 1/4 COR SEC 27, T 1S, R 1E, S L M; E 89.44 FT; N 11°40' W 122.53 FT; W 64.66 FT; S 120 FT TO BEG 0.21 AC M OR L. 4542-1304, 1305 4542-1303 6462-2564 7194-2618 7225-2912 7795-1706	HANSEN, JANET J	2445 E 3225 S	\$1,880.71
16274030400000	COM 1487.04 FT N & 980.67 FT E FR S 1/4 COR SEC 27 T 1S R 1E SL MER E 79.4 FT N 11°40' W 329.8 FT M OR L TO FENCE LINE N 88°30' W 79.86 FT S 11°40' E 331.9 FT M OR L TO BEG 0.6 AC	CLAYTON, ROBERT D. & RUTH V. J	2455 E 3225 S	\$1,954.38
16274030410000	COM 1487.04 FT N & 1060.07 FT E FR S 1/4 COR SEC 27 T 1S R 1E SL MER E 79.4 FT N 11°40' W 327.7 FT M OR L TO FENCE N 88°30' W 79.86 FT S 11°40' E 329.8 FT M OR L TO BEG 0.6 AC 7692-2109, 2114 8970-7125, 7126 8970-7127	HEAPS, STEVEN L &	2467 E 3225 S	\$2,224.75
16274030420000	COM 1487.04 FT N & 1139.47 FT E FR S 1/4 COR SEC 27 T 1S R 1E SL MER E 79.4 FT N 11°40' W 325.6 FT M OR L TO FENCE N 88°30' W 79.86 FT S 11°40' E 327.7 FT M OR L TO BEG 0.6 AC 6061-2600 6536-0975 7166-414 7166-0416 8683-5369 8931-0535	MALOUF GROUP, LLC	2477 E 3225 S	\$1,887.08
16274030430000	8944-4966 COM 1487.04 FT N & 1218.87 FT E FR S 1/4 COR SEC 27 T 1S R 1E SL MER E 79.4 FT N 11°40' W 323.5 FT M OR L TO FENCE N 88°30' W 79.86 FT S 11°40' E 325.6 FT M OR L TO BEG 0.6 AC 5969-123, 5978-1402 5969-0124 6333-0456 7344-1990 7554-1281	ULIBARRI, RICHARD C	2483 E 3225 S	\$1,928.89
16274030440000	7692-2124 8683-5369 8931-535 8944-4966 9229-4981			
16274030450000	LOT 7 BIRD SUB 5429-0002	MORTENSEN, JERRY O & DONNA J.	3204-06 S HARMONY CIR	\$2,190.11
16274030460000	LOT 6 BIRD SUB 8525-0034 8598-6768 8732-5466	STOTT, BRYAN G &	3218 S HARMONY CIR	\$1,639.00
16274030460000	LOT 5, MARKLYN HEIGHTS. EXCEPT THE S 70 FT THEREOF. 5482-1300 5950-2451 7011-2013 8707-4688	HOBBS, HEATHER L	2346 E LAMBOURNE AVE	\$1,891.06
16274030480000	LOT 4 & THE S 70 FT OF LOT 5, MARKLYN HEIGHTS. 5742-2938	WEIR, ROGER M & LILLA J;	2334 E LAMBOURNE AVE	\$1,940.04
16274030490000	5742-2939 BEG 1491.6 FT N & 434.84 FT E FR S 1/4 COR OF SEC 27, T 1S, R 1E, S L M; N 134 FT; E 60 FT; S 134 FT; W 60 FT TO BEG. 0.18 AC M OR L.	SMITH, BRUCE M &	2359 E 3225 S	\$1,650.55
16274030500000	BEG N 1491.6 FT & E 494.84 FT FR S 1/4 COR OF SEC 27, T 1S, R 1W, S L M; N 134 FT; W 60 FT; N 197.78 FT; S 88°30' E 89.16 FT; S 329.42 FT; W 29.16 FT M OR L TO BEG. 0.50 AC M OR L. 4541-572	HOLBROOK FUNERAL CHAPEL	2361 E 3225 S	\$1,333.51
16274030510000	LOT 3, MARKLYN HEIGHTS, EXCEPT BEG S 88°30' E 91.58 FT FR SW COR SD LOT 3; N 0°30'30" E 15.91 FT; E 54.94 FT; S 17.35 FT; N 88°30' W 55.1 FT TO BEG. 4099-403 6384-1329 6444-2817 7723-0582 7727-2729 7944-1520 7959-1887 8587-0625,0646	MCALLISTER, VINCENT L	3189 S 2300 E	\$1,981.06
16274030530000	8590-1694 8939-8412 8950-0129 BEG 90.4 RDS N & 434.84 FT E & 25 FT N FR SW COR OF SE 1/4 SEC 27, T 1S, R1E, SLM, W 40 FT; N 95.88 FT; W 67.8 FT; N 213.72 FT; S 88°30' E 107.8 FT M OR L TO A PT DUE N FR EG; S 306.78 FT TO BEG. 0.61 AC 4829-610 5306-753 5427-2523, 2524	ASHTON, ARDEN L &	2353 E 3225 S	\$982.37
	5447-0115, 6053-1099 6053-1095 6277-2677, 2681 6287-85 6337-2560			

16274030560000	BEG N 1512.04 FT & E 801.85 FT FR S 1/4 COR SEC 27, T 1S, R 1E, SLM: E 85 FT; N 120 FT; W 85 FT; S 120 FT TO BEG EXCEPT BEG N 0°11'15" E 1512.25 FT & N 89°48' E 802.61 FT FR SW COR OF SE 1/4 SD SEC 27; N 120 FT; W 0.78 FT; S 120 FT; E 0.78 FT TO BEG. 0.24 AC M OR L 7246-0220 7512-2300	KAY, VICKY	2429 E 3225 S	\$1,739.75
16274030570000	BEG WESTERN MOST COR LOT 4, YOUNG HAVEN CIR SUB; N 15°25' E 106.10 FT; S 88°30' E 89 FT; S 11°40' E 100.2 FT; S 60°25'39" W 21.61 FT; S 79°49'03" W 62.56 FT; S 70°36'16" W 28.46 FT; NWLY ALG A 50 FT RADIUS CURVE TO L 44.31 FT TO BEG. 0.31 AC. 8170-2149	UPWALL, ROGER W &	3193-95 S YOUNG HAVEN CI	\$2,402.35
16274030580000	BEG SW COR LOT 5, YOUNG HAVEN CIR SUB; NLY ALG A 50 FT RADIUS CURVE TO L 68.96 FT; N 70°36'16" E 28.46 FT; N 79°49'03" E 62.56 FT; N 60°25'39" E 21.61 FT; S 11°40' E 100.2 FT; W 85 FT TO BEG. 0.20 AC. 8170-2150		3199-01 S YOUNG HAVEN CI	\$2,169.80
16274260040000	BEG S 24.75 FT & N 89°55' W 1022.36 FT FR NE COR OF SE 1/4 SEC 27, T 1S, R 1E, S L M: S 0°01' E 150 FT; N 89°55' W 85 FT; N 0°01' W 150 FT; S 89°55' E 85 FT TO BEG. 0.29 AC. 4498-0448	BROCKMEIER, ROBERT E; TR ET AL	2530 E GREGSON AVE	\$1,921.33
16274260050000	BEG S 24.75 FT & N 89°55' W 998.86 FT FR NE COR OF SE 1/4 SEC 27, T 1S, R 1E, S L M: N 89°55' W 23.50 FT S 0°01' E 150 FT; N 89°55' W 170 FT; S 0°01' E 155.25 FT; S 89°55' E 193.5 FT; N 0°01' W 305.25 FT TO BEG 0.77 AC 4365-0400 7050-0355	PETERSON, BRAD &	2536 E GREGSON AVE	\$2,115.65
16274260080000	COM 24.75 FT S & N 89°55' W 805.36 FT FR E 1/4 COR SEC 27 T 1S R 1E SL MER N 89°55' W 64.5 FT S 0°01' E 150 FT S 89°55' E 64.5 FT N 0°01' W 150 FT TO BEG 0.22 AC 5898-1356 6890-1673	PRICE, MECHELE R &	2582 E GREGSON AVE	\$1,741.74
16274260090000	BEG 24.75 FT S & N 89°55' W 745.36 FT FR NE COR OF SE 1/4 SEC 27, T 1S, R 1E, S L M: N 89°55' W 60 FT; S 0°01' E 110 FT; S 89°55' E 60 FT; N 0°01' W 110 FT TO BEG. 0.15 AC M OR L 5050-0660 5360-0053 6371-1883 6609-2226 6615-2434 7721-1906 8262-0479	DAWNRIDGE PROPERTIES.	2590 E GREGSON AVE	\$1,669.66
16274260100000	BEG 24.75 FT S & N 89°55' W 685.36 FT FR NE COR OF SE 1/4 SEC 27, T 1S, R 1E, S L M: N 89°55' W 60 FT; S 0°01' E 110 FT; S 89°55' E 60 FT; N 0°01' W 110 FT TO BEG. 0.15 AC M OR L 4658-1104	STEIGER, LEE	2596 E GREGSON AVE	\$1,662.50
16274260110000	COM N 89°55' W 685.36 FT & 134.75 FT S FR E 1/4 COR SEC 27 T 1S R 1E SL MER N 89°55' W 120 FT S 0°01' E 40 FT N 89°55' W 64.5 FT S 0°01' E 30.25 FT S 89°55' E 184.5 FT N 0°01' W 70.25 FT TO BEG 0.24 AC	NISOGI, RICHARD & SUSAN E	3102 S 2600 E	\$1,940.04
16274260120000	COM 24.75 FT S & N 89°55' W 869.86 FT FR E 1/4 COR SEC 27 T 1S R 1E SL MER N 89°55' W 64.5 FT S 0°01' E 150 FT S 89°55' E 64.5 FT N 0°01' W 150 FT TO BEG 0.33 AC 6935-0692 6935-694	MIDGLEY, JOHN D &	2566 E GREGSON AVE	\$2,123.21
16274260130000	BEG 24.75 FT S & N 89°55' W 685.36 FT & S 0°01' E 180.25 FT FR NE COR OF SE 1/4 SEC 27, T 1S, R 1E, S L M: S 0°01' E 69 FT; N 89°55' W 184.5 FT; N 0°01' W 69 FT; S 89°55' E 184.5 FT TO BEG 0.29 AC M OR L 4485-0698	PETERSON, BRAD A & SHONA K	3108 S 2600 E	\$2,042.16
16274260140000	COM N 89°55' W 685.36 FT & S 0°01' E 274 FT FR E 1/4 COR SEC 27 T 1S R 1E SL MER S 0°01' E 56 FT N 89°55' W 184.5 FT N 0°01' W 56 FT S 89°55' E 184.5 FT TO BEG 0.24 AC	GILLIS, ROBERT &	3118 S 2600 E	\$1,928.49
16274260150000	BEG 20 RDS S & 518.25 FT E FR NW COR OF NE 1/4 OF SE 1/4 SEC 27, T 1S, R 1E, S L M: E 117 FT; S 60 FT; W 117 FT; N 60 FT TO BEG. 0.16 AC 4465-0258 5839-1898	JENKINS, STEVEN C &	3126 S 2600 E	\$1,734.57
16274260160000	COM 635.25 FT E & 390 FT S FR NW COR OF NE 1/4 OF SE 1/4 SEC 27 T 1S R 1E SL MER S 63.25 FT W 117 FT N 63.25 FT E 117 FT TO BEG 0.17 AC 5628-848 5628-0851 6221-2194 7041-0673	LOUCKS, MELANIE S	3132 S 2600 E	\$1,738.15
16274260170000	BEG 635.25 FT E & 453.25 FT S FR NW COR OF NE 1/4 OF SE 1/4 SEC 27, T 1S, R 1E, S L M: S 60 FT; W 58.5 FT; S 3.75 FT; W 58.5 FT; N 63.75 FT E 117 FT TO BEG. 0.16 AC. 4422-1206 4949-0689 6255-837 6255-0838 6461-1603 6743-0375	WINDT, PAMELA T	3142 S 2600 E	\$1,852.44
16274260190000	COM 330 FT S & 85.62 FT E FR NW COR NE 1/4 OF SE 1/4 SEC 27, T 1S, R 1E, SL MER, E 81.63 FT; S 130 FT; W 81.63 FT; N 130 FT TO BEG. 0.24 AC. 5986-0072 6051-1084	HART, JAMES W & LAUREL J; TRS	2533 E LAMBOURNE AVE	\$2,695.13
16274260210000	BEG 635.25 FT S & 103.95 FT E FR NW COR OF NE 1/4 OF SE 1/4 SEC 27, T 1S, R 1E, S L M: N 21°5' W 187.78 FT; E 130.74 FT; S 175.25 FT; W 63.30 FT TO BEG. 0.39 AC 4000-0383 6173-1134	LILLYWHITE, BRENT D &	2523 E LAMBOURNE AVE	\$2,051.14
16274260220000	6531-0573 7200-1686 7200-1687 COM 20 RDS S & 187.25 FT E FR NW COR OF NE 1/4 OF SE 1/4 SEC 27 T 1S R 1E SL MER E 117 FT S 305.25 FT W 117 FT N 305.25 FT TO BEG 0.82 AC	LYON, DAVID W	2535 E LAMBOURNE AVE	\$2,442.17
16274260270000	COM ON N LINE OF 3160 S ST 635.25 FT S & 518.25 FT E FR NW COR OF NE 1/4 OF SE 1/4 SEC 27 T 1S R 1E SL MER E 58.5 FT N 118.25 FT W 58.5 FT S 118.25 FT TO BEG 0.15 AC 6112-0863 8984-6220 8984-6223	EMERY, BRADLEY H	2581 E LAMBOURNE AVE	\$1,817.90
16274260280000	COM 513.25 FT S & 635.25 FT E FR NW COR OF NE 1/4 OF SE 1/4 SEC 27 T 1S R 1E SL MER W 58.5 FT S 122 FT E 58.5 FT N 122 FT TO BEG 0.16 AC 5625-0911	PEARSON, STEWART W & MARY F;	2589 E LAMBOURNE AVE	\$1,717.05
16274260300000	BEG 1.5 RDS S & N 89°55' W 1256.88 FT FR E 1/4 COR SEC 27, T 1S, R 1E, S L M: N 89°55' W 84.5 FT; S 0°01' E 175.25 FT; S 89°55' E 64.5 FT; N 0°01' W 175.25 FT TO BEG. 0.26 AC M OR L 4794-1445 5578-0832 6382-0967 6388-1873 7882-1774 8685-8784	MONGOLD, ALEX W	2510 E GREGSON AVE	\$1,737.76
16274260350000	BEG S 24.75 FT & N 89°55' W 1107.36 FT FR NE COR OF SE 1/4 SEC 27, T 1S, R 1E, S L M: S 0°01' E 150 FT; N 89°55' W 83.5 FT; N 0°01' W 150 FT; S 89°55' E 83.5 FT TO BEG. 0.29 AC M OR L	HOWARTH, RANDY A & DIANE (JT)	2526 E GREGSON AVE	\$1,973.09
16274260360000	BEG 24.75 FT S & N 89°55' W 1190.86 FT FR NE COR OF SE 1/4 SEC 27, T 1S, R 1E, S L M: N 89°55' W 66 FT; S 0°01' E 305.25 FT; S 89°55' E 64.5 FT; N 0°01' W 155.25 FT; S 89°	DEAN, MARK B &	2512 E GREGSON AVE	\$2,196.48

16274260390000	55' E 1.5 FT; N 0°01' W 150 FT TO BEG. 0.46 AC 1540-602. 5543-2763 5789-2900 BEG S 24.75 FT & N 89°55' W 934.36 FT FR E 1/4 COR SEC 27. T 1S, R 1E. SLM; N 89°55' W 64.5 FT; S 0°01' E 145.97 FT; S 89°55' E 64.5 FT; N 0°01' W 145.97 FT TO BEG. 0.22 AC. 8444-2463 8491-3412 8652-1301	BRYANT, MARK A	2556 E GREGSON AVE	\$1,742.53
16274260450000	LOT 2, PETERSON'S GARDENS SUB. 8563-4947 8737-5762 8835-6118	PETERSON, SHERI L; TR	2561 E LAMBOURNE AVE	\$2,107.28
16274260460000	LOT 1, PETERSON'S GARDENS SUB.	PAUL, DAVID &	2557 E LAMBOURNE AVE	\$982.37
16274260470000	BEG 330 FT S & 401.25 FT E FR THE NW COR OF THE NE 1/4 OF THE SE 1/4 OF SEC 27. T 1S, R 1E. SLM; E 117 FT; S 203.884 FT; W 81 FT; S 101.366 FT; W 25 FT; N 130 FT; W 11 FT; N 175.25 FT TO BEG. 0.60 AC. 3876-0010 7140-3005 7989-1991 8464-5024,5044 8819-9388	ZENGER, LINDA R	2565 E LAMBOURNE AVE	\$2,755.91
16274260480000	BEG 330 FT S & 518.25 FT E & S 305.25 FT FR NW COR OF NE 1/4 OF SE 1/4 OF SEC 27. T 1S, R 1E. SLM; W 81 FT; N 101.366 FT; E 81 FT; S 101.366 FT TO BEG. 0.19 AC. 8865-4689 8865-4710	ALLRED, JEFFREY D	2573 E LAMBOURNE AVE	\$1,852.84
16274270010000	COM 647.82 FT S & 298.2 FT W & S 88°30' E 324.18 FT FR NE COR OF NW 1/4 OF SE 1/4 SEC 27 T1S R1E SL MER S 184.23 FT S 89°35'30" E 141.48 FT M OR L TO B Y DITCH N 20°15' W 190.24 FT N 84°53'20" W 75.9 FT TO BEG 0.53 AC 5660-0192 6132-1129	CLARK, SHARON J	2508 E LAMBOURNE AVE	\$2,149.49
16274270020000	8597-9641 COM ON S LINE OF COUNTY ROAD 688.27 FT S & 1137.5 FT W FR E 1/4 COR SEC 27 T 1S R 1E SL MER S 0°06'40" E 154.4 FT W 19.71 FT M OR L TO BRIGHAM YOUNG DITCH N 20°15' W 164.7 FT TO S LINE OF SD ROAD S 89°55'15" E 76.4 FT TO BEG 0.17 AC 6225-0426 6402-2252 6462-1434 7488-0446	HALE, NICK	2524 E LAMBOURNE AVE	\$1,691.17
16274270030000	COM ON S LINE OF COUNTY ROAD 688.33 FT S & 1087.5 FT W FR E 1/4 COR SEC 27 T 1S R 1E SL MER S 0°06'40" E 180.34 FT N 11°40' W 6.12 FT W 48.77 FT N 0°06'40" W 154.4 FT TO S LINE OF SD ROAD S 89°55'15" E 50 FT TO BEG 0.18 AC	SIMMONS, PAUL T & BARBARA W	2532 E LAMBOURNE AVE	\$1,827.75
16274270040000	COM ON S LINE OF COUNTY ROAD 688.41 FT S & 1037.5 FT W FR E 1/4 COR SEC 27 T 1S R 1E SL MER S 0°06'40" E 176.98 FT TO N LINE OF LARSON SUB NO 2 S 88°27'30" W 46.32 FT N 11°40' W 18.34 FT N 0°06'40" W 160.34 FT TO S LINE OF SD ROAD S 89°55'15" E 50 FT TO BEG 0.2 AC	HOLMAN, MERRILL R. & VIOLA R.	2540 E LAMBOURNE AVE	\$1,729.39
16274270050000	BEG S 688.48 FT & W 987.5 FT FR NE COR OF SE 1/4 OF SEC 27, T 1S, R 1E. S L M; S 0°06'40" E 175.56 FT; S 88°27'30" W 50.02 FT; N 0°06'40" W 176.98 FT; S 89°55'15" E 50 FT TO BEG 0.20 AC. 4570-88, 4973-1550 5231-1433 5792-911 5792-0913	PACE, JEFFREY R &	2546 E LAMBOURNE AVE	\$1,687.58
16274270060000	COM ON S LINE OF COUNTY ROAD 688.55 FT S & 937.5 FT W FR E 1/4 COR SEC 27 T 1S R 1E SL MER S 0°06'40" E 174.15 FT TO N LINE OF LARSON SUB NO 2 S 88°27'30" W 50.02 FT N 0°06'40" W 175.56 FT TO S LINE OF SD ROAD S 89°55'15" E 50 FT TO BEG 0.2 AC	CAPPS, DOUGLAS L. & MICHAEL A.	2554 E LAMBOURNE AVE	\$1,842.08
16274270070000	BEG ON S LINE OF COUNTY ROAD 688.61 FT S & 887.5 FT W FR E 1/4 COR SEC 27 T 1S R 1E SL MER S 0°06'40" E 172.73 FT TO N LINE OF LARSON SUB NO 2 S 88°27'30" W 50.02 FT N 0°06'40" W 174.19 FT TO S LINE OF SD ROAD S 89°55'15" E 50 FT TO BEG 0.2 AC 6139-0567 6960-0374,0372 6960-0376 7065-1309 7675-1550 8050-2950 8408-1452 8421-6536 8444-6772 9196-8204	CALLISON, WESLEY D	2562 E LAMBOURNE AVE	\$1,664.09
16274270080000	COM ON S LINE OF COUNTY ROAD 688.68 FT S & 837.5 FT W FR E 1/4 COR SEC 27 T 1S R 1E SL MER S 0°06'40" E 171.32 FT TO N LINE OF LARSON SUB NO 2 S 88°27'30" W 50.02 FT N 0°06'40" W 172.73 FT TO S LINE SD ROAD S 89°55'15" E 50 FT TO BEG 0.2 AC 4317-0212 5901-1596, 1594, 1592 5901-1598 6729-2491 8245-2465 9160-6670	SHEPHERD, ROBERT S &	2570 E LAMBOURNE AVE	\$1,930.88
16274270090000	BEG S 688.75 FT & W 787.5 FT FR NE COR OF SE 1/4 SEC 27. T 1S, R 1E. S L M; S 0°06'40" E 170.08 FT; S 89°48' W 8 FT; S 88°27'30" W 42.02 FT; N 0°06'40" W 171.32 FT; S 89°55'15" E 50 FT TO BEG. 0.2 AC 4287-0157 6252-1662 7666-1772 7682-1043	SKEEM, KYAN D & MARCUS A;	2576 E LAMBOURNE AVE	\$1,741.34
16274270100000	7686-2323 8107-0925 8367-0462 BEG ON S LINE OF 3RD COUNTY ROAD 688.82 FT S & 737.5 FT W FR E 1/4 COR SEC 27. T 1S, R 1E. S L M; S 0°06'40" E 169.84 FT; S 89°48' W 50 FT; N 0°06'40" W 170.08 FT TO S LINE OF SD ROAD; S 89°55'15" E 50 FT TO BEG. 0.2 AC. 4705-1229, 4760-787, 4932-159 5008-0598 5512-0447 6712-2391	LAYNE, MELVIN A &	2584 E LAMBOURNE AVE	\$1,796.69
16274270110000	COM ON S LINE OF 3 RD COUNTY ROAD 688.89 FT S & 684.5 FT W FR E 1/4 COR SEC 27 T 1S R 1E SL MER S 0°06'40" E 169.58 FT S 89°48' W 53 FT N 0°06'40" W 169.84 FT TO S LINE SD ST S 89°55' E 53 FT TO BEG. 0.21 AC. 8266-5226 8266-5230	FIELDS, MICHAEL	2588 E LAMBOURNE AVE	\$1,502.82
16274270120000	BEG AT NW COR LOT 8 BIRD SUB S 11°52' E 40.07 FT S 57°08'08" E 181.65 FT TO HARMONY CIRCLE NE'LY ALG SD CIRCLE 49.55 FT N 1°30' W 113.55 FT N 89°35'27" W 199.52 FT TO BEG 5149-0016 5547-2307	STEWART, DONALD D; TR	3198 S HARMONY CIR	\$2,096.13
16274270130000	COM AT NE COR LOT 8 BIRD SUB S 11°52' E 48.43 FT S 44°58'30"	MOURITSEN, JED L & ANNETTE;	3195 S HARMONY CIR	\$1,976.28

	W 123.81 FT TO HARMONY CIRCLE NWLY ALG SD CIRCLE 49.56 FT N 1°30' W 113.55 FT S 89°35'27" E 122.5 FT TO BEG 6139-0798 6531-287 6531-0289 6538-1950 9031-9610			
16274270140000	LOT 9 BIRD SUB EXCEPT COM AT NW COR SD LOT 9 N 44°58'30" E 129.3 FT S 11°52' E 11.86 FT S 44°58'30" W 123.81 FT TO HARMONY CIRCLE NWLY ALG SD CIRCLE 10 FT TO BEG 6335- 2665 THRU 2668	WATERS, DANIEL H & JULIE B;	3205 S HARMONY CIR	\$1,772.00
16274270150000	LOT 10, BIRD SUB 4186-0041 5421-2467	SASAKI, SCOTT J &	2535 E 3225 S	\$1,783.55
16274270160000	LOT 5, LARSON SUB #2. 4970-716-718, 720, 721 4970-0722 6230-2409 6230-2411 6421-1300,1301,1302 8498-6070	PLANT, JEFFREY L &	2545 E 3210 S	\$1,859.21
16274270170000	LOT 6 LARSON SUB NO 2 5391-0316 5726-2048	HO, HING &	2553 E 3210 S	\$1,855.22
16274270180000	LOT 7, LARSON SUB #2 4165-0517 5721-2013 6157-2559 8247- 6576	ATKINSON, ADAM	2563 E 3210 S	\$1,782.35
16274270190000	LOT 8, LARSON SUB #2 4687-0221 7790-0813 7797-1520	HOWICK, CHRISTOPHER C &	2567 E 3210 S	\$1,836.51
16274270200000	LOT 9, LARSON SUB #2 5124-0434 5882-0391 6358-2020 6358- 2022 6386-0475 6441-0984 6947-2533	DOCKSTANDER, KIRSTEN &	2575 E 3210 S	\$1,715.06
16274270210000	BEG 908.53 FT S & 683.382 FT W FR NE COR OF SE 1/4 OF SEC 27 T 1S, R 1E, S L M; S 89°48' W 111 FT; N 0°06'40" W 50 FT; N 89°48' E 111 FT; S 0°06'40" E 50 FT TO BEG. 0.13 AC, M OR L 4560-1029, 4886-1162 5300-0241 5300-0244 5451-2554 6369-0820	POULTON-TIMM, KAYE &	3186 S 2600 E	\$1,840.89
16274270220000	6428-0742 6468-2698 6567-1433 COM 958.53 FT S & 683.286 FT W FR NE COR OF SE 1/4 SEC 27, T 1S, R 1E, S L M; S 89°48' W 111 FT; N 0°06'40" W 50 FT; N 89°48' E 111 FT; S 0°06'40" E 50 FT TO BEG 0.13 AC 4440-0478 5991-0602 6533-1628	AGUILAR, CARLOS L III &	3194 S OAKWOOD ST	\$1,727.80
16274270230000	BEG 1018.23 FT S & 683.19 FT W FR NE COR OF SE 1/4 SEC 27, T 1S, R 1E, S L M; S 89°48' W 111 FT; N 0°06'40" W 59.70 FT; N 89°48' E 111 FT; S 0°06'40" E 59.70 FT TO BEG. 0.18 AC 4105-25, 4833-1096 5260-1344 6209-585 8685-1381	STEINLY, AARON & AMIEE; JT	3200 S 2600 E	\$1,689.18
16274280010000	LOT 5, BIRD SUB. 6387-1633 9037-5105,5107 9042-1415 9071-6590 9082-1667	GRATZ, KARL R &	2502 E 3225 S	\$1,915.35
16274280020000	LOT 4 BIRD SUB 5987-1618 5987-1620 6124-275 6124-0276 7102-1289	GUIVER, VIRGINIA A	2516 E 3225 S	\$1,764.44
16274280030000	LOT 3 BIRD SUB EXCEPT THE S 7 1/6 FT THEREOF 6716-0808 6833-1579 8320-8234	JACOBSEN, RUSSELL T &	2528 E 3225 S	\$1,730.19
16274280060000	LOT 1 LARSON SUB NO 2 5864-0461 6284-1433	WITTKE, DEBORAH	2548 E 3225 S	\$1,466.58
16274280080000	LOT 3 LARSON SUB NO 2 4586-1399 5647-0714 8855-0298 9054-2206	BROWN, NATHAN C &	2562 E 3210 S	\$1,871.95
16274280090000	LOT 4, LARSON SUB #2 4897-0959 5606-1757 6177-2848 6926- 1234 6926-1236	JONES, CHANDRA	2572 E 3210 S	\$1,730.99
16274280100000	COM 68.4 RDS N, 41.5 RDS W, 333 FT N & 73 FT W FR SE COR SEC 27, T 1S, R 1E, S L M; N 0°37' E 115.089 FT, M OR L: W 60.32 FT, M OR L: S 0°06'40" E 115.089 FT, M OR L: E 59 FT, M OR L TO BEG. 0.16 AC	SMITH, BRUCE M & HELEN H	2580 E 3210 S	\$1,948.40
16274280110000	COM 68.4 RDS N & 41.5 RDS W & 333 FT N FR SE COR SEC 27 T 1S R 1E SL MER N 123.42 FT W 71.68 FT S 0°37' W 123.42 FT E 73 FT TO BEG 0.21 AC 4561-1235 5632-299 5755-2892 6434-1324	LEAR, JONATHAN D &	3218 S 2600 E	\$1,864.38
16274280120000	BEG 68.4 RDS N & 41.5 RDS W & N 273 FT FR SE COR OF SEC 27, T 1S, R 1E, S L M; N 60 FT; W 132 FT; S 60 FT; E 132 FT TO BEG. 0.18 AC M OR L. 4230-285 4718-0527 8709-8752	HALVERSON, JASON	3232 S 2600 E	\$1,695.15
16274280160000	COM 1336.6 FT N & 684.75 FT W FR SE COR SEC 27 T 1S R 1E SL MER N 65 FT W 132 FT S 40 FT E 66 FT S 25 FT E 66 FT TO BEG 0.15 AC, 5769-2171,2173 6245-1190	ANDERTON, LORIN &	3236 S 2600 E	\$1,793.50
16274280170000	LOT 2 BIRD SUB 6814-1254 7778-1234 7778-1241 8319-1229,1231 8319-1232	MILLCREEK PROPERTIES LLC	2511 E 3300 S	\$1,498.04
16274280180000	LOT 1 & S 7 1/6 FT OF LOT 3 BIRD SUB 8406-1017	BONE, DAVID L &	2525 E 3300 S	\$1,975.68
16274280190000	LOT 1 CHARLENE SUB 5723-0695 5870-2799	WANTANABE, HIROFUMI &	2533-39 E 3300 S	\$2,026.45
16274280200000	LOT 2 CHARLENE SUB 5723-0695 5870-2799		2543-49 E 3300 S	\$2,026.45
16274280210000	COM 1169.73 FT N & 886.75 FT W FR SE COR OF SEC 27, T 1S, R SAKHAI, SIROOS; JT ET AL 1E, S L M; N 89°54' W 80 FT; N 0°05' W 161.87 FT; S 89°54' E 80 FT; S 0°05' E 161.87 FT TO BEG. 0.32 AC, 3894-0438 7032-0782 8327-0270 8804-7103		2551 E 3300 S	\$1,600.78
16274280220000	BEG ON N LINE OF 3300 S ST 1169.73 FT N & 816.75 FT W FR SE COR SEC 27 T 1S R 1E SL MER N 89°54' W 70 FT N 0°05' W 161.87 FT S 89°54' E 70 FT S 0°05' E 161.87 FT TO BEG 0.27 AC 5283-0076 8340-0155 8340-0157 8396-4739 8421-2468 8934-4988	FLANDRO ENTERPRISES, LC	2571 E 3300 S	\$1,639.40
16274280230000	BEG 1176.975 FT N & 750.75 FT W FR SE COR OF SEC 27, T 1S, R 1E, S L M; W 66 FT; N 154.87 FT; E 66 FT; S 154.87 FT TO BEG 0.23 AC 4764-0534 5556-0843 5656-2938 6851-2227	DESERET GRSS, LLC	2595 E 3300 S	\$6,978.52
16274280250000	BEG ON E LINE LOT 3, BIRD SUB, SD PT BEING N 68.4 RDS & N E 1692.84 FT & N 11°40' W 43 FT & W 129.3 FT & N 180 FT FR S 1/4 COR SEC 27, T 1S, R 1E, S L M; N 136.3 FT M OR L TO S LINE 3225 SOUTH STREET; E 64.6 FT M OR L TO NE COR LOT 11 BIRD SUB; S 11°25' E 138 FT M OR L TO A PT DUE E FR PT OF BEG; W 92 FT M OR L TO BEG. 3081-409, 2830-408, 3009-157 5296-1167 5558-0393 8183-0520	BUTLER, BRADFORD L &	2538 E 3225 S	\$2,041.98
16274280260000	LOT 2, LARSON SUB #2, EXCEPT BEG SE COR SD LOT 2; S 63° W 47.61 FT TO SW COR SD LOT 2; NLY 15 FT M OR L; E'LY TO BEG.	RUTHERFORD, ARIANNE M &	2554 E 3210 S	\$1,604.36

16274290010000	6312-339 6312-0340 7454-2092 8861-6147,6159 BEG N 89°58' W 560.15 FT & S 0°01' E 24.75 FT FR E 1/4 COR OF SEC 27, T 1S, R 1E, S L M; S 0°01' E 110 FT, N 89°58' W 75.22 FT; N 0°06'40" W 110 FT; S 89°58' E 75.4 FT TO BEG. 0.19 AC 4239-0324 6471-0077	MARGETTS, MARION C	3093 S 2600 E	\$1,832.53
16274290020000	COM N 89°55' W 485.145 FT & 1.5 RDS S FR E 1/4 COR SEC 27 T 1S R 1E SL MER N 89°55' W 75 FT S 0°01' E 110 FT S 89°55' E 75 FT N 0°01' W 110 FT M OR L TO BEG 0.19 AC	SIMMONS, WALTER C., JR. &	2622 E GREGSON AVE	\$1,804.65
16274290030000	COM N 89°55' W 409.787 FT & 1.5 RDS S FR E 1/4 COR SEC 27 T 1S R 1E SL MER N 89°55' W 75.36 FT S 0°01' E 141.365 FT S 89°55' E 75.36 FT N 0°01' W 141.365 FT TO BEG 0.24 AC	ALLEN, ERIC M. & GAYLE C.	2630 E GREGSON AVE	\$1,802.26
16274290040000	COM N 89°55' W 334.43 FT & 1.5 RDS S FR E 1/4 COR SEC 27 T 1S R 1E SL MER N 89°55' W 75.357 FT S 0°01' E 141.365 FT S 89°55' E 75.357 FT N 0°01' W 141.365 FT TO BEG 0.24 AC 4581-1526 8437-7620 8536-6595 8848-2231 8946-1803	WATSON, JULIAN &	2636 E GREGSON AVE	\$1,768.82
16274290050000	COM N 89°55' W 269.43 FT & S 03° W 24.75 FT FR NE COR OF SE 1/4 SEC 27, T 1S, R 1E, S L M; N 89°55' W 65 FT; S 01° W 141.356 FT; S 89°55' E 65 FT; N 03° E 141.365 FT TO BEG. 0.21 AC 4352-0220 6107-2357 7371-2609	MILLER, RICHARD E &	2660 E GREGSON AVE	\$1,665.28
16274290060000	BEG 1.5 RDS S & N 89°55' W 204.43 FT FR E 1/4 COR SEC 27, T 1S, R 1E, S L M; N 89°55' W 65 FT; S 141.365 FT; S 89°55' E 65 FT; N 141.365 FT TO BEG. 0.21 AC	PRESTON, THERON O, JR. &	2668 E GREGSON AVE	\$1,488.48
16274290070000	BEG N 89°55' W 635.86 FT & 1.5 RDS S & S 0°01' E 110 FT FR E 1/4 COR SEC 27, T 1S, R 1E, S L M; S 0°01' E 102.73 FT; S 89°55' E 150.663 FT M OR L; N 0°01' W 102.73 FT; N 89°55' W 150 FT TO BEG 0.36 AC M OR L 4620-1070 6204-0492 7720-0254	ROHATSCH, STEPHEN R & DALYNN;	3095 S OAKWOOD ST	\$1,645.37
16274290080000	COM N 89°55' W 635.86 FT & 1.5 RD S & S 0°01' E 212.73 FT FR E 1/4 COR SEC 27 T1S R1E SL MER S 0°01' E 70 FT S 89°55' E 150.633 FT N 0°01' W 70 FT N 89°55' W 150.633 FT M OR L TO BEG 0.24 AC	MATHESON MICHAEL K & HOLLY;	2621 E 3120 S	\$1,978.27
16274290090000	COM N 89°55' W 334.43 FT & 1.5 RDS S & S 0°01' E 281.8 FT & N 89°59'40" W 75.31 FT FR E 1/4 COR SEC 27 T 1S R 1E SL MER N 89°59'40" W 75.31 FT N 0°01' W 140.43 FT S 89°59'40" E 75.31 FT S 0°01' E 140.43 FT TO BEG 0.24 AC. 3057-478 3034-912, 2711-537 3057-478, 3035-307	HOLBROOK, SHIRLE E & DEE ANN	2631 E 3120 S	\$1,744.13
16274290100000	COM N 89°55' W 334.43 FT & 1.5 RD S & S 0°01' E 141.365 FT FR E 1/4 COR SEC 27 T1S R1E SL MER S 0°01' E 140.43 FT N 89°59'40" W 75.31 FT N 0°01' W 140.43 FT S 89°59'40" E 75.31 FT TO BEG 0.24 AC 5420-0461	JANSON, JOHN M & LUCILLE H	2643 E 3120 S	\$1,873.14
16274290110000	COM 305.25 FT S & 263.625 FT W FR NE COR OF SE 1/4 OF SEC 27 T 1S, R 1E, S L M; N 140.25 FT; W 70.5 FT; S 141.55 FT, M OR L; S 89°55' E 70.5 FT TO A PT DUE S OF BEG; N 1.30 FT, M OR L TO BEG. 0.23 AC 3827-0190, 5386-372 5386-0374 5519-0701	THOMAS, ROBERT II & JANE M;	2661 E 3120 S	\$1,830.93
16274290120000	5644-2101 5889-1222 COM 305.25 FT S & 158 FT W FR E 1/4 COR SEC 27 T 1S R1E SL MER W 105.625 FT N 140.25 FT E 90.625 FT S 70.25 FT E 15 FT S 70 FT TO BEG 0.31 AC 6458-1500 7210-1306 7492-2851 7744-0992	BILLETTER, E LA RUE; TR	2665 E 3120 S	\$2,065.47
16274290130000	COM 2 RDS W & 1.5 RDS S FR E 1/4 COR SEC 27 T 1S R1E SL MER S 71.365 FT N 89°55' W 170 FT S 70 FT W 1.125 FT N 141.36 FT E 171.125 FT TO BEG 0.28 AC 8602-803 8804-6719	KITT, DOUGLAS Q &	3088 S 2700 E	\$1,704.71
16274290140000	COM 96.115 FT S & 33 FT W FR E 1/4 COR SEC 27 T 1S R 1E SL MER S 70 FT N 89°55' W 170 FT N 70 FT S 89°55' E 170 FT TO BEG 0.27 AC 5937-2788 7327-413	BUTLER, DAIL J	3090 S 2700 E	\$1,290.18
16274290150000	COM 2 RDS W & 10 RDS S FR E 1/4 COR SEC 27 T 1S R 1E SL MER S 70.25 FT W 140 FT N 70.25 FT E 140 FT TO BEG 0.23 AC	HIGLEY, HAROLD R. & SHIRLEY R.	3106 S 2700 E	\$1,783.95
16274290160000	COM 2 RDS W & 235.25 FT S FR E 1/4 COR SEC 27 T 1S R 1E SL MER S 70 FT W 125 FT N 70 FT E 125 FT TO BEG 0.2 AC 5431-2537 2538	BORGQUIST, MARGARET B	3116 S 2700 E	\$1,655.73
16274300030000	LOT 11 WASATCH VIEW 5766-2931 6104-0783	KOHLER, DENISE	2632 E 3120 S	\$1,767.62
16274300040000	LOT 12 WASATCH VIEW 5225-0431 7182-1216	OTTLEY, DALE E &	2644 E 3120 S	\$1,983.05
16274300050000	LOT 13 WASATCH VIEW 5460-1233	BRADY, WALTER E; TR	2654 E 3120 S	\$2,307.58
16274300060000	LOT 14 WASATCH VIEW	MATHESON, FRANKLYN B. & MARY M	2666 E 3120 S	\$2,014.90
16274300070000	LOT 15 WASATCH VIEW 8000-1219 8000-1221	HUNTER, H MARK &	2678 E 3120 S	\$2,121.62
16274300080000	LOT 16 WASATCH VIEW 8282-2434 9176-5104	BARCELLONA, ANN	3124 S 2700 E	\$1,849.65
16274300110000	W 70 FT OF LOT 6 WASATCH VIEW 6831-1581	PETERSON, BRIAN	2633 E LAMBOURNE AVE	\$1,647.36
16274300120000	LOT 5 & E 5 FT OF LOT 6 WASATCH VIEW 6302-2703	CHATWIN, DOUGLAS W &	2645 E LAMBOURNE AVE	\$1,795.49
16274300130000	W 17 FT OF LOT 3 & ALL LOT 4 WASATCH VIEW 6303-1735 8346-7765 9021-9317, 9320, 9323	RASMUSSEN, JOHN D	2661 E LAMBOURNE AVE	\$1,639.80
16274300140000	E 58 FT OF LOT 3 WASATCH VIEW 6360-0379 8353-8550	PANTUSO, LEONA S; TR	2669 E LAMBOURNE AVE	\$1,863.19
16274300150000	LOT 2 WASATCH VIEW	WADE, LLOYD W & GWENIVERE F	2679 E LAMBOURNE AVE	\$1,839.69
16274300160000	LOT 1, WASATCH VIEW. 7277-1290 7806-0070 8182-1484 9085-8325	MCKENDRICK, BARRY R &	2689 E LAMBOURNE AVE	\$1,640.60
16274300170000	9087-0042 BEG S 0°03' W 640.62 FT & N 89°50'30" W 635.15 FT FR E 1/4 COR SEC 27, T 1S, R 1E, S L M; N 0°01' W 141.45 FT; S 89°55' E 151.31 FT; S 0°03' W 141.65 FT; N 89°50'30" W 151.15 FT TO BEG. 0.49 AC M OR L, (BEING LOTS 7 & 8, WASATCH VIEW SUB) 5518-2624 5520-0002	JENSEN, KEVIN D	3151 S 2600 E	\$1,728.20
16274300180000	LOTS 9 & 10, WASATCH VIEW SUB. 5688-0750	JACOBSEN, THOMAS C &	3127 S OAKWOOD ST	\$1,766.82
16274310010000	BEG ON S LINE OF 3160 S ST 40 RDS S & 525 FT W FR E 1/4 COR SEC 27, T 1S, R 1E, S L M; W 110.15 FT TO E LINE OF OAKWOOD AVE S 137 FT; E 110.15 FT; N 137 FT TO BEG. LESS STREET. 0.28 AC. 4068-0392 6096-0524 6385-9157	THAXTON, MARK &	3165 S 2600 E	\$1,727.40
16274310020000	BEG 487 FT W & 797 FT, M OR L, S FR NE COR OF SE 1/4 OF SEC 27, T 1S, R 1E, S L M; W 147.65 FT, M OR L; S 62.3 FT; E 147.65 FT, M OR L; N 62.3 FT TO BEG. 0.21 AC 3812-0037 7213-1838 7213-1840	EQUITY PROTECTORS, INC, &	3181 S 2600 E # REAR	\$1,834.52

16274310030000	BEG 859.3 FT S & 375 FT W FR E 1/4 COR SEC 27 T 1 S R 1 E SL MER W 260.15 FT TO E LINE OF OAKWOOD AVE S 74.7 FT E 260.15 FT N 74.7 FT TO BEG 0.42 AC 5215-1442 7047-1446 7300-1994 7300-1997 7307-1899 9044-2275	LAWRENCE, PATRICIA; ET AL	3191 S 2600 E	\$1,715.06
16274310040000	BEG 40 RDS, M OR L S & 450 FT W FR NE COR OF SE 1/4 SEC 27, T 1 S, R 1 E, S L M; W 75 FT; S 137 FT; E 75 FT, M OR L; N 137 FT, M OR L TO BEG, LESS STREET, 0.19 AC, M OR L, 5266-806 6079-2136 6096-0670 6247-2396 8388-5782	WHITESIDES, CHRISTOPHER L &	2624 E LAMBOURNE AVE	\$1,592.41
16274310050000	COM 40 RDS S & 375 FT W FR E 1/4 COR SEC 27, T 1 S, R 1 E, S L M; W 75 FT; S 152 FT; E 75 FT; N 152 FT TO BEG, LESS STREET, 0.29 AC 0001-0001 5318-1244 7698-2541 9018-6302	KEMPER, DAN & FLAVIA A; JT	2640 E LAMBOURNE AVE	\$1,675.24
16274310060000	COM 40 RDS S & 300 FT W FR E 1/4 COR SEC 27 T 1 S R 1 E SL MER W 75 FT S 175 FT E 75 FT N 175 FT TO BEG LESS ST 0.26 AC 7247-1856 8500-4972	VAN TIENDEREN, RONNY L &	2650 E LAMBOURNE AVE	\$2,291.25
16274310070000	COM 40 RDS S & 225 FT W FR E 1/4 COR SEC 27 T1S R 1E SL MER W 75 FT S 175 FT E 75 FT N 175 FT TO BEG LESS ST 0.26 AC COM 684.75 FT S & 33 FT W FR E 1/4 COR SEC 27 T 1 S R 1 E SL MER S 73.75 FT W 78 FT S 1.5 FT W 114 FT N 75.25 FT E 192 FT TO BEG 0.32 AC	RAPPLEYE, ALAN T, ET AL, TRS	2670 E LAMBOURNE AVE	\$1,878.72
16274310110000	COM 684.75 FT S & 33 FT W FR E 1/4 COR SEC 27 T 1 S R 1 E SL MER S 73.75 FT W 78 FT S 1.5 FT W 114 FT N 75.25 FT E 192 FT TO BEG 0.32 AC	BAKER, HARRY E. & MARVITTA L.	3166 S 2700 E	\$1,805.85
16274310120000	COM 758.5 FT S & 33 FT W FR E 1/4 COR SEC 27 T 1 S R 1 E SL MER S 80.5 FT W 192 FT N 79 FT E 114 FT N 1.5 FT E 78 FT TO BEG 0.35 AC 5655-284 5655-0286 5662-0680 6007-1421 6612-0046 7990-0498	PLUMB, ROBERT, JR &	3176 S 2700 E	\$2,038.40
16274310130000	COM 839 FT S FR E 1/4 COR SEC 27 T 1 S R 1 E SL MER S 60 FT 210 FT N 60 FT E 210 FT TO BEG LESS ST 0.25 AC 6284-418 8621-8425 9210-4944,4951,4958	WALLACE, BRANT	3188 S 2700 E	\$1,785.23
16274310140000	COM 899 FT S FR NE COR OF SE 1/4 OF SEC 27, T 1 S, R 1 E, S L M; S 65.34 FT; W 210 FT; N 65.34 FT; E 210 FT TO BEG, LESS STREET, 0.27 AC, 3899-315 THRU 326 3899-0327 5656-1977 5656-1979 5719-0751 6516-3181	KRAMER, BRETT C &	3194 S 2700 E	\$1,703.91
16274310150000	COM 934 FT S & 510 FT W FR E 1/4 COR SEC 27 T 1 S R 1 E SL MER W 125.15 FT TO E LINE OF OAKWOOD AVE; S 112.34 FT; E 125.15 FT; N 112.34 FT TO BEG, 0.32 AC.	NELSON, T FRANK & ILA M; TRS	3215 S 2600 E	\$1,788.33
16274310160000	COM 934 FT S & 435 FT W FR E 1/4 COR SEC 27 T 1 S R 1 E SL MER W 75 FT S 137.34 FT E 75 FT N 137.34 FT TO BEG LESS ST 0.24 AC, 7249-1281 8676-5604,5608 8731-4154 9125-0935	JONES, DOROTHY &	2619 E 3210 S	\$1,869.56
16274310170000	BEG 375 FT W & 274 FT S & 40 RDS, M OR L S FR NE COR OF SE MONSON, REBECCA B 1/4 SEC 27, T 1 S, R 1 E, S L M; W 60 FT; S 137.34 FT; E 60 FT N 137.34 FT TO BEG, 0.12 AC 4641-709,710 4641-0711 5372-0680 5408-0270 5899-2764		2647 E 3210 S	\$1,909.78
16274310180000	BEG S 40 RDS M OR L & W 375 FT & S 274.09 FT FR NE COR OF SE 1/4, SEC 27, T 1 S R 1 E, S L M; S 137.25 FT; E 50 FT; N 137.25 FT; W 50 FT TO BEG, 0.13 AC 4710-0957 8204-0106 8291-4287 9084-7093	KAPLANIS, TAMRA L	2649 E 3210 S	\$1,695.55
16274310190000	BEG 896.59 FT S & 300 FT W FR E 1/4 COR SEC 27 T 1 S R 1 E SL MER W 25 FT S 174.75 FT E 112 FT N 107 FT W 87 FT N 67.75 FT TO BEG 0.22 AC, 4173-474	CHATLAN INVESTMENT	2665 E 3210 S	\$2,002.41
16274310200000	BEG 1593.41 FT N & 135 FT W FR SE COR SEC 27 T 1 S R 1 E SL MER W ALG N LINE OF 3210 S ST 78 FT N 82.25 FT E 78 FT S 82.25 FT TO BEG 0.15 AC 5242-0324 5531-0091 5729-0614 5868-2526 5868-2526	HEDBERG, DENNIS W &	2681 E 3210 S	\$1,682.01
16274310210000	BEG 1593.41 FT N & 33 FT W FR SE COR OF SEC 27, T 1 S, R 1 E, S L M; W 102 FT; N 82.25 FT; E 102 FT; S 82.25 FT TO BEG, 0.19 AC, 4231-444 5139-0056 5750-1057	MITCHELL, JOE L	3200 S 2700 E	\$1,735.37
16274320010000	COM 1491.405 FT N & 38.5 RDS W FR SE COR SEC 27 T 1 S R 1 E SL MER N 52.5 FT E 123.5 FT S 52.5 FT W 123.5 FT TO BEG 0.16 AC BEG N 1438.9 FT, M OR L & W 635.25 FT, M OR L FR SE COR SEC 27, T 1 S, R 1 E, S L M; N 52.5 FT; E 125 FT; S 52.5 FT; W 125 FT TO BEG, 0.15 AC, 4848-676 5054-0014 5939-1685 5939-1686 6379-2528 6379-2531 7976-1706 8260-5012 8388-5455 8392-2669 8424-6879 8583-8232 8647-4010 8688-2208 8688-2229 8891-8682 9081-2048	JENSEN, CHARLOTTE M.	3217 S 2600 E	\$1,689.18
16274320020000	BEG N 52.5 FT E 123.5 FT S 52.5 FT W 123.5 FT TO BEG 0.16 AC BEG N 1438.9 FT, M OR L & W 635.25 FT, M OR L FR SE COR SEC 27, T 1 S, R 1 E, S L M; N 52.5 FT; E 125 FT; S 52.5 FT; W 125 FT TO BEG, 0.15 AC, 4848-676 5054-0014 5939-1685 5939-1686 6379-2528 6379-2531 7976-1706 8260-5012 8388-5455 8392-2669 8424-6879 8583-8232 8647-4010 8688-2208 8688-2229 8891-8682 9081-2048	ISLAND PROPERTIES	3223 S 2600 E	\$1,699.13
16274320030000	COM 1333.905 FT N M OR L & 38.5 RDS W FR SE COR SEC 27, T 1 S, R 1 E, S L M; N 52.5 FT; E 125 FT; S 52.5 FT; W 125 FT TO BEG 0.15 AC 4442-0920 5469-2758 6583-1455	DECKER, SANDRA B, TR; ET AL	3239 S OAKWOOD ST	\$1,706.30
16274320040000	COM 1386.405 FT N & 38.5 RDS W FR SE COR SEC 27 T 1 S R 1 E SL MER N 52.5 FT E 125 FT S 52.5 FT W 125 FT TO BEG 0.15 AC 5469-2758	BEHUNIN, FRANKLIN T &	3231 S 2600 E	\$1,708.29
16274320060000	BEG N 1551.77 FT & W 450.39 FT FR SE COR SEC 27, T 1 S, R 1 E, S L M; W 59.86 FT; S 165 FT; E 59.88 FT; N 165 FT TO BEG 0.23 AC M OR L 4508-1455	WALDROUP, DAVID R &	2618 E 3210 S	\$1,822.97
16274320070000	COM 1551.77 FT N & 450.39 FT W FR SE COR SEC 27 T 1 S R 1 E SL MER S 165.3 FT E 60.16 FT N 165.3 FT W 60.16 FT TO BEG 0.22 AC 6009-2553 6036-0727 7651-1953 8659-0513	OLSON, BRETT C & RENE M; JT	2632 E 3210 S	\$1,766.43
16274320080000	COM ON S LINE OF A COUNTY ROAD 1551.66 FT N & 390.19 FT W FR SE COR SEC 27 T 1 S R 1 E SL MER S 165.3 FT E 60.16 FT N 165.3 FT; W 60.16 FT TO BEG, 0.23 AC, 7971-0065	SNOW, DORA D; TR	2642 E 3210 S	\$1,978.67

16274320090000	COM 1543.9 FT N & 330 FT W FR SE COR SEC 27 T 1S R 1E SL MER E 58.5 FT S 140 FT W 58.5 FT N 140 FT TO BEG 0.19 AC 8927-1605 8935-8275 8993-4642	FRESHMAN, ZACHARY B &	2654 E 3210 S	\$1,691.56
16274320100000	BEG 1554.3 FT N & 212.85 FT W FR SE COR SEC 27 T 1S R 1E SL MER S 0°01'30" E 140 FT N 89°54' W 58.5 FT N 0°01'30" W 140 FT S 89°54' E 58.5 FT TO BEG D.19 AC. 4616-1420 4716-1421 6062-0022 6157-2717 6294-0873 6304-2050 6405-720 6405-0727 6959-0007 7593-0111 7719-0696 7704-0417 8391-3755 8566-7649	BROWN, FLOYD C & MELISSA L;	2662 E 3210 S	\$1,651.35
16274320110000	COM ON W LINE OF 27TH E ST 1485.9 FT N & 32.85 FT W FR SE COR SEC 27 T 1S R 1E SL MER N 89°54' W 180 FT N 0°01'30" W 58 FT; S 89°54' E 180 FT; S 0°01'30" E 58 FT TO BEG. 0.24 AC 8374-4911 8781-6670	YAVUZ, HAKAN	2686-2690 E 3210 S	\$1,950.00
16274320120000	COM ON W LINE OF 27TH E ST 1427.9 FT N & 32.88 FT W FR SE COR SEC 27 T 1S R 1E SL MER N 89°54' W 180 FT N 0°01'30" W 58 FT S 89°54' E 180 FT S 0°01'30" E 58 FT TO BEG 0.24 AC 5328-1491 5823-0368 6680-2667 8346-3524	CARY, JOE &	3270 S 2700 E	\$1,734.97
16274320130000	COM ON W LINE OF 27TH E ST 1369.9 FT N & 32.9 FT W FR SE COR SEC 27 T 1S R 1E SL MER N 89°54' W 180 FT N 0°01'30" W 58 FT S 89°54' E 180 FT S 0°01'30" E 58 FT TO BEG 0.24 AC 5449-0231 5835-0703	HULTQUIST, ARNE D	3272 S 2700 E	\$1,802.26
16274320140000	COM ON W LINE OF 27TH E ST 1311.9 FT N & 32.92 FT W FR SE COR SEC 27 T 1S R 1E SL MER N 89°54' W 180 FT N 0°01'30" W 58 FT S 89°54' E 180 FT S 0°01'30" E 58 FT TO BEG 0.24 AC 8519-6928	ALLRED, JOHN H &	3276 S 2700 E	\$1,716.65
16274320150000	COM 68.4 RDS N & 38.5 RDS W FR SE COR OF SEC 27, T 1S, R 1E. S L M; N 205.3 FT; E 125 FT; S 205.3 FT; W 125 FT TO BEG. LESS & EXCEPTING THE S 40.0 FT DEEDED TO SL CO. 0.49 AC 3814-0044 5884-0243 6104-0529 6255-2240	JRC MANSION LC	2605 E 3300 S	\$2,700.42
16274320180000	BEG N 1136.39 FT & W 360 FT FR SE COR SEC 27, T 1S, R 1E, S L M; N 125 FT; W 85.63 FT; S 1°12' W 125.03 FT; E 88.25 FT TO BEG. LESS STREET 0.18 AC, M OR L 4549-1304 5461-0404 6117-2974 6117-2977 6440-2551 6440-2552	MEIDELL, JAY H	2635 E 3300 S	\$1,685.99
16274320190000	BEG 1136.39 FT N & 330 FT W & N 40 FT FR SE COR SEC 27, T 1S, R 1E, S L M; W 30 FT; N 85 FT; W 85.63 FT; N 1°12' E 98.93 FT; W 6 FT M OR L; N 26.1 FT M OR L; E 119.61 FT M OR L; S 210 FT TO BEG. 0.39 AC M OR L. 4633-1210 4784-1497 6871-2085 7065-1832 8341-7675,7677,7678,7681	MORGAN, THOMAS M; TR ET AL	2645 E 3300 S	\$2,939.12
16274320200000	BEG N 1161.6 FT & 278.99 FT N 89°54' W FR SE COR SEC 27, T 1S, R 1E, S L M; N 89°54' W 53.01 FT; N 107.3 FT; E 53.01 FT; S 107.3 FT, M OR L TO BEG. 0.13 AC, M OR L 4613-0819 6013-2415	JENSEN, BRYANT A & BEVERLY C;	2657 E 3300 S	\$1,391.32
16274320210000	COM 1161.6 FT N & 212.99 FT N 89°54' W & N 7 FT FR SE COR SEC 27, T 1S, R 1E, S L M; N 89°54' W 64 FT; N 100 FT; W 53.01 FT; N 135 FT; E 117.01 FT; S 235.3 FT TO BEG. 0.62 AC 4531-0105 7720-2739 8121-2067	CRAIGLAND PROPERTIES, LLC	2659 E 3300 S	\$3,620.04
16274320220000	BEG 1161.6 FT N & 155.99 FT N 89°54' W FT SE COR SEC 27, T 1S, R 1E, S L M; N 89°54' W 57 FT; N 0°01'30" W 150.3 FT; S 89°54' E 57 FT; S 0°01'30" E 150.3 FT TO BEG. LESS STREET. 0.2 AC. 4953-119, 5082-378, 5225-869 5225-0870	WATHEN, JEFF	2671 E 3300 S	\$1,734.57
16274320230000	BEG 1161.6 FT N & 32.99 FT W FR SE COR SEC 27, T 1S, R 1E, S L M; N 89°54' W 123 FT; N 0°01'30" W 150.3 FT; S 89°54' E 123 FT; S 0°01'30" E 150.3 FT TO BEG. 0.43 AC, M OR L 4493-807 4603-0793	BISHOP, DWIGHT E & GEARLDENE A	3290 S 2700 E	\$1,913.76
16274320240000	BEG 68.4 RDS N & 448.25 FT W FR SE COR OF SEC 27, T 1S, R 1E, S L M; W 62 FT; N 258.215 FT; E 60 FT; S 34.02 FT; E 6 FT; S 1°12' W 224.19 FT TO BEG. LESS STREET. 0.33 AC 5583-1422 7446-1782 8130-0522 8209-1057 8214-1046 8321-5650	DICKSON, CHESTER E &	2625 E 3300 S	\$2,190.72
16274510010000	9094-2097 COM N 0°11'57" W 1145 FT & S 89°54' E 38.81 FT & N 0°30'30" E 183 FT FR S 1/4 COR SEC 27 T 1S R 1E SL MER N 0°30'30" E 143 FT M OR L TO 3225 S ST S 89°54' E 159 FT ALG SD STREET TO NW COR WHARRAM TRACT S 0°30'30" W 143 FT N 89°48' W 159 FT TO BEG 0.52 AC 6584-2822 7826-1106 7828-1107	HOLBROOK, JOHN R &	3251 S 2300 E	\$4,874.69
16274510030000	COM N 0°12'27" W 1178 FT & N 0°30' E 149.95 FT & S 89°54' E 354.68 FT FR S 1/4 COR SEC 27 T 1S R 1E SL MER N 0°30'30" E 144.61 FT S 89°48' W 85 FT S 0°30' W 144.17 FT S 89°54' E 85 FT TO BEG 0.28 AC 6407-2525	HOLBROOK, JOHN R & SANDRA C;	2346 E 3225 S	\$1,936.85
16274510060000	COM N 0°11'57" W 1145.01 FT ALG SEC LINE TO CEN OF 3300 S ST & S 89°59'15" E 5.81 FT & S 89°54' E 801.5 FT & N 11°40' W 180.47 FT FR S 1/4 COR SEC 27 T 1S R 1E SL MER N 11°40' W 173 FT M OR L TO MON LINE OF 3225 S ST S 89°48' W 70.18 FT S 11°49' E 173.1 FT N 89°48' E 69.7 FT TO BEG 0.27 AC	BISHOP, NEAL L. & DIXEE J.	2420 E 3225 S	\$1,837.31
16274510070000	COM 68.4 RDS N & 809.985 FT E & N 11°40' W 160.9 FT FR S 1/4 COR SEC 27 T 1S R 1E SL MER E 68.97 FT N 11°40' W 160.8 FT 68.97 FT S 11°40' E 160.8 FT TO BEG 0.25 AC	POWELL, RONALD A. & AFTON	2424 E 3225 S	\$1,801.47
16274510080000	BEG N 0°05'30" E 1145.01 FT & S 89°54' E 914.23 FT & N 178.28 FT & N 89°54' W 26 FT FR SW COR OF SE 1/4 OF SEC 27, T 1S, R 1E, S L M; N 89°54' W 55 FT; N 11°47' W 146.26 FT TO SOUTH LINE OF STREET; N 89°48' E 54.94 FT; S 11°47' E 146.55 FT TO BEG. 0.18 AC, M OR L. 1908-312, 4490-1183, 4613-618, 4993-0167 6432-0655 8394-1307	GEHLE, KIM J	2426 E 3225 S	\$1,793.11
16274510090000	BEG ON S LINE 3225 SOUTH STREET, WHICH IS N 0°05'30" E 1145.01 FT & N 0°03'30" E 342.24 FT & N 89°48' E 910.05 FT & S 11°47' E 25.56 FT FR S 1/4 COR SEC 27, T 1S, R 1E, S L M S 11°47' E 146.85 FT; S 89°54' E 61.7 FT; N 12°36' W 147.62 FT; S 89°48' W 59.49 FT TO BEG. 0.2 AC, M OR L. 4672-696	HELME, THOMAS C & B COLLEEN	2444 E 3225 S	\$1,793.50
16274510100000	COM N 0°05'30" E 1145.01 FT & N 0°30'30" E 342.24 FT & N 89°48' E 973.66 FT FR S 1/4 COR SEC 27 T 1S R 1E SL MER N 89°48' E 68.53 FT M OR L S 11°40' E 145.51 FT S 89°48' W 68.53 FT M OR L TO A PT S 11°40' E 145.51 FT FR BEG N 11°40' W 145.51 FT TO BEG 0.23 AC	WHITE, ROSS S.	2460-62 E 3225 S	\$1,725.41

16274510110000	COM 1170.7 FT N & 1125.14 FT E & N 11°40' W 162 FT FR S 1/4 COR SEC 27 T1S R 1E SL MER E 70.46 FT N 11°40' W 161 FT W 70.46 FT S 11°40' E 161 FT TO BEG 0.26 AC	KIDDLE, MYRON G. & JOYCE F.	2466 E 3225 S	\$1,701.92
16274510120000	COM 1170.7 FT N & 1195.6 FT E & N 11°40' W 162 FT FR S 1/4 COR SEC 27, T 1S, R 1E, SL MER, E 79 FT; N 11°40' W 135.47 FT M OR L; W 79 FT; S 11°40' E 135.47 FT M OR L TO BEG, 0.25 AC, 5518-2012 7183-1401 8836-7207	HOWARD, PAUL D	2476 E 3225 S	\$1,729.39
16274510130000	COM 1170.7 FT N & 1274.6 FT E & N 11°40' W 149 FT FR S 1/4 COR SEC 27 T 1S R 1E SL MER N 11°40' W 149 FT E 97.68 FT S 11°40' E 149 FT; W 97.68 FT TO BEG, 0.34 AC, 7030-1069	BOWEN, MARY B; TR	2490 E 3225 S	\$1,798.68
16274510140000	BEG N 0°11'57" W 1145 FT & S 89°54' E 38.81 FT & N 0°30'30" E 33 FT FR S 1/4 COR SEC 27 T 1S R 1E SL MER S 89°54' E 150 FT N 0°30'30" E 150 FT N 89°54' W 150 FT S 0°30'30" W 149.95 FT TO BEG 0.52 AC, 4825-0015 4985-0179 5100-0771	RH PROPERTIES	3275 S 2300 E	\$4,485.07
16274510150000	BEG N 0°12'14" W 1177.89 FT & S 89°54'30" E 355.08 FT FR S 1/4 COR SEC 27 T 1S R 1E SL MER N 0°30' E 149.95 FT N 89°54' W 166.39 FT S 0°30'30" W 150 FT S 89°54'30" E 166.41 FT TO BEG 0.57 AC, 4825-0015 4985-0179 5100-0771		2343 E 3300 S	\$4,400.36
16274510160000	COM N 0°12'14" W 1177.87 FT & S 89°54'30" E 355.08 FT FR S 1/4 COR SEC 27 T 1S R 1E SL MER S 89°54'30" E 70 FT N 0°30' N 0°30' E 125 FT; N 89°54'30" W 70 FT; S 0°30' W 125 FT TO BEG, LESS 7 FT TRACT DEEDED TO SALT LAKE COUNTY, 0.19 AC	FOSTER, ERIC D & NANCY E	2361 E 3300 S	\$2,035.07
16274510170000	COM ON N SIDE OF 3300 SOUTH ST N 0°12'14" W 1177.89 FT & S 89°54'30" E 425.08 FT FR S 1/4 COR SEC 27 T 1S R 1E SL MER S 89°54'30" E 212.12 FT N 7°24' W 185.48 FT S 89°47'30" W 80.49 FT N 0°30' E 147.76 FT TO S LINE OF A 2 RD LANE S 89°56' W 110.4 FT S 0°30' W 298.13 FT TO BEG 1.08 AC 8990-5431 8990-5434 9003-0336 337	CHRIST UNITED METHODIST	2375 E 3300 S	\$982.37
16274510200000	COM 68.4 RDS N & 809.98 FT E FR S 1/4 COR SEC 27 T 1S R 1E SL MER E 68.97 FT N 11°40' W 160.9 FT W 68.97 FT S 11°40' E 160.9 FT TO BEG 0.25 AC 5413-2699 5431-0767 5911-0877	FERAGEN, JOHN L &	2407 E 3300 S	\$1,604.76
16274510210000	BEG N 0°05'30" E 1145.01 FT & S 89°54' E 870.04 FT & N 11°40' W 33.7 FT FR S 1/4 COR SEC 27 T 1S R 1E SL MER S 89°54' E 51 FT N 145.28 FT N 89°54' W 81 FT S 11°40' E 148.35 FT TO BEG 0.22 AC M OR L, 4747-1225 4982-0173 5429-0002 7628-1343	SANSOM, JOSEPH G, TR	2447 E 3300 S	\$1,904.20
16274510230000	7898-0287 7871-801 7872-325 8637-6768 6770 BEG CEN OF ST, SD PT BEING N 0°11'57" W 1145.01 FT & S 89°58'15" E 5.81 FT & S 89°54' E 1048.43 FT FR S 1/4 COR SEC 27, T 1S, R 1E, SLM; S 89°54' E 68.6 FT; N 11°40' W 209.65 FT; S 89°48' W 68.53 FT; S 11°40' E 209.28 FT TO BEG, LESS STREET, 0.27 AC, 6358-1252 6337-1162 5095-0377 7179-1999 7484-0675 8305-3213 8305-3214 8308-6559	SMITH, THOMAS W, TR ET AL	2465 E 3300 S	\$1,993.80
16274510240000	BEG 1170.7 FT N & 1125.14 FT E FR S 1/4 COR OF SEC 27, T 1S, R 1E, S L M; E 78.46 FT; N 11°40' W 162 FT; W 78.46 FT; S 11°40' E 162 FT TO BEG, 0.28 AC, 3843-399, 4924-0443, 5485-2411 5485-2409 5580-1071 5582-2565 5672-1509 6028-2978	BELL, RICHARD J &	2475 E 3300 S	\$1,680.81
16274510250000	6690-1013 7610-1876 7637-2802 7647-2019 9084-4621 COM ON N LINE OF 3300 S ST 1170.7 FT N & 1203.6 FT E FR S 1/4 COR SEC 27 T 1S R 1E SL MER E 71 FT N 11°40' W 162 FT W 71 FT S 11°40' E 162 FT TO BEG 0.26 AC 5644-1466 5983-0157 6109-0822 7778-1234 7011-2118 7778-1239 8490-9026 TO 9029	MILLCREEK PROPERTIES LLC	2485 E 3300 S	\$1,667.67
16274510260000	8490-9030 COM ON N LINE OF 33RD S ST 1170.7 FT N & 1274.6 FT E FR S 1/4 COR SEC 27 T 1S R 1E SL MER E 97.68 FT N 11°40' W 149 FT W 97.68 FT S 11°40' E 149 FT TO BEG 0.34 AC 0000-0000 5521-0514 6814-1250 7778-1234,1243 8319-1229,1231 8319-1232		2489 E 3300 S	\$1,760.85
16274510270000	BEG N 0°05'30" E 1145.01 FT & N 0°30'30" E 342.24 FT & N 89°48' E 850 FT & S 11°47' E 25.56 FT FR S 1/4 COR SEC 27, T 1S, R 1E, S L M; S 11°47' E 146.53 FT; S 89°54' E 60.06 FT; N 11°47' W 146.85 FT; S 89°48' W 60 FT TO BEG, 0.2 AC M OR L, 5567-1486	LAWRENCE, GARY R & MARY S (JT)	2434 E 3225 S	\$1,898.63
16274510280000	BEG N 0°05'30" E 1145.01 FT & S 89°54' E 914.23 FT & N 33 FT FR SW COR OF SE 1/4 OF SEC 27, T 1S, R 1E, S L M; N 145.28 FT; S 89°54' E 98.76 FT; S 12°36' E 148.95 FT; N 89°54' W 128.26 FT TO BEG, 0.37 AC 4627-696, 5378-483, 5567-1486 5591-1794	JOLLEY, KATHY	2453 E 3300 S	\$1,702.32
16274520010000	COM 992.01 FT N & 33 FT E FR S 1/4 COR SEC 27 T 1S R 1E SL MER N 120 FT E 84.75 FT S 12 FT E 6 FT S 108 FT W 90.75 FT TO BEG, 0.25 AC	TESORO WEST COAST COMPANY	3301 S 2300 E	\$3,186.22
16274520040000	COM 33 FT E & 426.5 FT N FR S 1/4 COR SEC 27 T 1S R 1E SL MER N 65 FT E 125.6 FT S 65 FT W 125.6 FT TO BEG 0.19 AC 5437-2295 6175-2876	UPDYKE, M SCOTT	3369 S 2300 E	\$2,347.11
16274520050000	BEG 33 FT E & 426.5 FT N FR S 1/4 COR SEC 27 T 1S R 1E SL MER S 85.4 FT E 115.6 FT N 85.4 FT W 115.6 FT TO BEG 0.22 AC 5191-0987	FOLSTER, LOUISE B; TR	2315 E 3395 S	\$2,027.64
16274520110000	BEG 53 RDS N & 729.25 FT E FR S 1/4 COR SEC 27 T 1S R 1E SL MER E 60 FT N 15.4 RDS W 60 FT S 15.4 RDS TO BEG 0.3 AC 5302-1510 6718-0003 7018-0145 7089-0982 7759-1947 8340-1652	MAZKIM I, LLC	2412 E 3300 S	\$2,804.93
16274520120000	8520-3201 COM 53 RDS N & 789.25 FT E FR S 1/4 COR SEC 27 T 1S R 1E SL MER E 60.5 FT N 15.4 RDS W 60.5 FT S 15.4 RDS TO BEG 0.31 AC	SCHILD, JEREMY W &	2420 E 3300 S	\$1,628.25
16274520130000	6126-0252 7035-2717 8302-0451 COM N 0°05'30" E 1145 FT & S 89°54' E 999.85 FT & S 0°00'45" W 33 FT & N 89°54' W 106 FT FR S 1/4 COR SEC 27, T 1S, R 1E, S L M; S 0°00'45" W 140 FT; N 89°54' W 49.35 FT M OR L; N 140 FT; S 89°54' E 49.50 FT TO BEG, 0.15 AC 4277-0085 6156-2273 6355-2322 6631-1385	STACEY, ROBERT G & JOYCE A;	2424 E 3300 S	\$1,636.22
16274520140000	BEG 20.67 RDS N & 208.6 FT E FR S 1/4 COR SEC 27 T 1S R 1E SL MER W 60 FT N 85.4 FT E 10 FT N 65 FT E 50 FT S 150.4 FT TO BEG 0.19 AC 5290-0143 5632-0412 5702-1162 6262-2571, 2572	NAYLOR, KEITH W & KARMEN; JT	2327 E 3395 S	\$1,700.33
16274520160000	6262-2573 COM 20.67 RDS N & 285.6 FT E FR S 1/4 COR SEC 27 T 1S R 1E	HOME FIRST LLC 61 of 188	2345 E 3395 S	\$2,032.82

	SL MER E 77 FT N 236.4 FT W 77 FT S 236.4 FT TO BEG 0.42 AC 7960-0461 9132-1539 9190-2580			
16274520170000	COM 20.67 RDS N & 362.6 FT E FR S 1/4 COR SEC 27 T 1S R 1E SL MER E 83.9 FT N 236.45 FT W 83.9 FT S 236.45 FT TO BEG 0.45 AC 8324-1016 8324-1018 8510-4978 9147-7285 9161-7688	DUNFIELD, ROBERT W &	2361 E 3395 S	\$1,898.23
16274520180000	BEG 35 RD N & 538.6 FT E FR S 1/4 COR SEC 27 T 1S R 1E S L M W 92.1 FT S 236.4 FT E 92.1 FT N 236.4 FT TO BEG 0.5 AC 5179-0002,0007 8338-1622 8334-3537		2375 E 3395 S	\$1,988.62
16274520190000	BEG N 0°05'30" E 341.10 FT & E 533.65 FT FR S 1/4 COR SEC 27 T 1S, R 1E, S L M; N 0°16' W 138.2 FT; E 82.90 FT; S 0°16' E 138.2 FT, M OR L; W 82.90 FT TO BEG. 0.26 AC. 4006-19 4037-0409 5527-2283 6753-1017	MEDINA, ESTHER R	2387 E 3395 S	\$1,699.53
16274520200000	COM N 0°05'30" E 341.10 FT & E 616.55 FT FR S 1/4 COR SEC 27 T 1S, R 1E, S L M; N 0°16' W 138.2 FT; W 82.90 FT; N 0°16' W 98.2 FT; E 92.1 FT; S 0°16' E 236.4 FT; W 9.2 FT TO BEG. 0.24 AC. 4006-2 4068-0392	BATEMAN, A R	2391 E 3395 S	\$2,205.64
16274520230000	COM 1744.34 FT W & 264.15 FT N FR SE COR SEC 27 T 1S R 1E SL MER N 110 FT W 143.65 FT S 110 FT E 143.65 FT TO BEG 0.36	NEWMAN, MARGIE R	3399 S 2410 E	\$2,047.16
16274520240000	BEG 1744.34 FT W & 101.75 FT N FR SE COR SEC 27, T 1S, R 1E. S L M: W 26.3 FT; N 101 FT; W 117.35 FT; N 61.4 FT; E 143.65 FT; S 162.4 FT TO BEG. 0.26 AC. 4033-495,2491-159 4771-0803	NORTON, ANNIE R; TR	3405 S 2410 E	\$1,875.93
16274520250000	5526-2756 5975-1491 6502-1428 8383-6315 BEG 1770.64 FT W & 101.75 FT N FR SE COR SEC 27, T 1S, R 1E. S L M: W 117.35 FT, M OR L; N 101 FT; E 117.35 FT, M OR L; S 101 FT TO BEG. 0.27 AC. 4814-0905 5739-0159 6378-1096 8289-1799 8273-874	WITTWER, JANINE &	3419 S 2410 E	\$1,818.19
16274520260000	BEG 1744.34 FT W & N 24.75 FT FR SE COR SEC 27, T 1S, R 1E. S L M: N 77 FT; W 143.65 FT; S 77 FT; E 143.65 FT TO BEG. 0.25 AC. 3936-438 5270-0794 7299-1612 7487-0297 8537-8570	FARNSWORTH, KAMI S	2421 E EVERGREEN AVE	\$1,826.16
16274520270000	COM N 0°05'30" E 1145 FT & S 89°54' E 999.85 FT & S 33 FT FR S 1/4 COR SEC 27 T 1S R 1E SL MER S ALG W LINE OF PIONEER ST 70 FT N 89°54' W 106 FT N 70 FT S 89°54' E 106 FT TO BEG 0.17 AC 5705-263 5705-0267	KRAMER, LESLIE L; LIFE ET AL	3312 S PIONEER ST	\$1,673.25
16274520280000	COM N 0°05'30" E 1145 FT & S 89°54' E 999.85 FT & S 103 FT FR S 1/4 COR SEC 27 T 1S R 1E SL MER S 70 FT ALG W LINE OF PIONEER ST N 89°54' W 106 FT N 70 FT S 89°54' E 106 FT TO BEG 0.17 AC 8030-2779	BROWN, RICHARD E; TR	3316 S PIONEER ST	\$1,544.63
16274520290000	COM N 0°05'30" E 1145 FT & S 89°54' E 999.85 FT & S 173 FT FR S 1/4 COR SEC 27 T 1S R 1E SL MER S 81.1 FT ALG W LINE PIONEER ST N 89°54' W 155.35 FT N 81.1 FT S 89°54' E 155.35 FT TO BEG 0.29 AC 6162-890 6162-0895 6253-2535	LOVE, GERALDINE; TR	3330 S PIONEER ST	\$2,067.86
16274520300000	COM 98.3 RDS W & 813.05 FT N FR SE COR SEC 27 T 1S R 1E SL MER W 324 FT M OR L TO EXISTING FENCE LINE N 7°53' W 76.7 FT E 334.2 FT; S 76 FT TO BEG. 0.57 AC. 6162-0896,0901 8310-3774	ALLEN, SUSAN K; TR	3336 S PIONEER ST	\$2,015.70
16274520310000	BEG 98.3 RDS W & 743.9 FT N FR SE COR SEC 27 T 1S R 1E SL MER N 69.15 FT W 324 FT M OR L TO EXISTING FENCE LINE S 53° E 69.65 FT M OR L TO A PT DUE W FR BEG E 316 FT M OR L TO BEG 0.5 AC 5302-1510 6218-2009	WALDROUP, DAVID R & MARY L;	3366 S PIONEER ST	\$1,881.51
16274520320000	COM 98.3 RDS W & 676.75 FT N FR SE COR SEC 27 T 1S R 1E SL MER N 67.15 FT W 316 FT M OR L S 7°53' E 67.65 FT E 304.9 FT TO BEG 0.49 AC 5549-2236 5549-2234 5788-1375	GULLA, CHRISTINA	3368 S PIONEER ST	\$1,817.40
16274520330000	COM 1636.24 FT W & 527.95 FT N & N 0°00'44" E 81.04 FT FR SE COR SEC 27 T 1S R 1E SL MER W 295.47 FT N 8° W 66.14 FT E 304.62 FT S 0°00'44" W 65.5 FT TO BEG 0.45 AC	DANSIE, LYNN W. & MERLENE W,	3370 S PIONEER ST	\$2,223.96
16274520340000	COM 1636.24 FT W & 527.95 FT N FR SE COR SEC 27 T 1S R 1E SL MER W 284 FT N 8° W 81.84 FT E 295.47 FT S 81.04 FT TO BEG 0.54 AC. 8386-7710	ANDERSON, ROBERT E; TR ET AL	3372 S PIONEER ST	\$2,094.54
16274520350000	COM 98.3 RDS W & 452.95 FT N FR SE COR SEC 27 T 1S R 1E SL MER N 75 FT W 127 FT S 75 FT E 127 FT TO BEG 0.21 AC 5619-0002	YEAGER, CAROLYN W &	3374 S PIONEER ST	\$1,907.39
16274520360000	COM 98.3 RDS W & 374.15 FT N FR SE COR SEC 27 T 1S R 1E SL MER N 78.8 FT W 127 FT S 78.8 FT E 127 FT TO BEG 0.23 AC	KIRBY, DAVID G. & PENNIE S.	3386 S PIONEER ST	\$2,079.81
16274520380000	COM 1636.69 FT W & 301.63 FT N FR SE COR SEC 27 T 1S R 1E SL MER N 70 FT W 107.65 FT S 70 FT E 107.65 FT TO BEG 0.17 AC. 7358-966 7358-1067 9213-4260	HARE, DAWN	3394 S PIONEER ST	\$1,884.29
16274520390000	COM 1636.69 FT W & 231.63 FT N FR SE COR SEC 27 T 1S R 1E SL MER N 70 FT W 107.65 FT S 70 FT E 107.65 FT TO BEG 0.17 AC	OHLIN, DAVID S & MOLLY K	3404 S PIONEER ST	\$1,794.30
16274520400000	BEG 1636.69 FT W & 148.63 FT N FR SE COR SEC 27, T 1S, R1E, S L M; W 107.65 FT; N 85 FT; E 107.65 FT; S 85 FT TO BEG. 0.21 AC 4123-0463, 5455-826 5455-0828 9053-9257	RIEPER, TAMRA	3406 S PIONEER ST	\$1,937.65
16274520410000	BEG 1636.69 FT W & 1.5 RDS N FR SE COR SEC 27 T 1S R 1E SL MER W 107.65 FT N 121.88 FT E 107.65 FT S 121.88 FT TO BEG 0.3 AC. 5286-1415 5286-1417 5392-0383 5622-0982 7036-1637 7059-2356 7282-0231 8232-0729 8867-1639 9059-3160 9066-3557	MCDONALD, GARY D &	2441 E EVERGREEN AVE	\$1,733.38
16274520430000	BEG W 1763.18 FT & N 374.15 FT FR SE COR SEC 27, T 1S, R 1E. S L M: W 121 FT; N 82.65 FT; E 121 FT; S 82.65 FT TO BEG. 0.23 AC, M OR L 4817-0966 5661-2927	QUINN, DALE E	3379 S 2410 E # A-B	\$2,342.22
16274520500000	BEG 35 RDS N & 313.25 FT E FR S 1/4 COR SEC 27, T 1S, R 1E. S L M; N 0°85'30" E 160 FT & S 89°55'30" E 20.81 FT; N 406.63 FT; E 375 FT; S 15.4 RDS; E 4.95 FT; S 7°30' E 18.2 RDS; W 399 FT TO BEG. LESS STREET. 3.96 AC	CORP OF PB OF CH JC OF LOS	2352 E 3300 S	\$3,985.51
16274520530000	BEG 491.5 FT N & 208.6 FT E FR SW COR OF SE 1/4 SEC 27, T	ROMNEY, RUSSELL &	2337 E 3395 S	\$1,766.43

	1S, R 1E, S L M: S 150.4 FT; E 77 FT; N 150.4 FT; W 77 FT TO BEG. 0.27 AC M OR L. 4688-1143 5072-0526 5492-0488 5644-825,			
	826 5644-0827, 5672-2516, 5726-1555 5799-1944 6195-1232 6249-2181 7201-2123			
16274520570000	BEG 1763.18 FT W & N 456.8 FT FR SE COR OF SEC 27, T 1S, R 1E, S L M; W 121 FT; S 82.65 FT; W 25.7 FT; N 82.65 FT; N 7°53' E 71.83 FT; E 135.6 FT M OR L; S 71.15 FT TO BEG. 0.28 AC M OR L. 5188-806, 5661-2926, 5689-871, 5690-2292, 5998-88 5998-0089 6941-2049 THRU 2054 6941-2055 6995-2315 7091-0744	JMJ PROPERTIES, LP	3377 S 2410 E	\$2,356.56
16274520580000	8702-4355 8722-6250 8842-1840 BEG N 577.5 FT & E 630.7 FT FR SW COR OF SE 1/4 OF SEC 27, T 1S, R 1E, S L M; E 82.1 FT; S 7°53' E 117.02 FT M OR L; S 82.65 FT; E 7.811 FT; S 7°53' E 38.197 FT W 111.2 FT N 236.4 FT TO BEG. ALSO BEG W 1763.18 FT & N 456.8 FT & W 145 FT FR SE COR OF SD SEC 27; N 7°53' W 71.83 FT; E 21.4 FT; S 6°76' W 71.83 FT TO BEG. 0.54 AC. 5188-0806, 0808 5447-0115 5998-0090 6255-1454 6053-1095, 1099 6255-1458 6801-2839 6801-2841 6871-0473 7332-2890, 2892 7645-0768 7683-2354	CAMERON, IAIN	2377 E 3395 S	\$2,171.39
16274520590000	8313-0546 8344-7983 8535-4521 8621-5004 8755-1116 BEG N 0°11'57" W 491.5 FT & N 89°55'30" E 42.5 FT FR S 1/4 COR OF SEC 27, T 1S, R 1E, S L M; N 0°05'30" E 383 FT; N 89°55'30" E 79.31 FT; N 0°11'57" W 117.57 FT; S 89°54' E 5.78 FT; N 0°05'30" E 113 FT; S 89°54' E 163.15 FT; S 0°11'57" E 367.05 FT; N 89°55'30" E 20.81 FT; S 0°05'30" W 160 FT; S 89°55'30" W 27.65 FT; S 0°11'57" E 86 FT; S 89°55'30" W 243.11 FT TO BEG. 3.14 AC 5783-265, 5804-1288, 5706-1169, 5726-1555, 5827-2892	SIBBLEY COMPANY	2330 E 3300 S	\$24,316.71
16274530010000	COM 229 FT N OF SW COR OF THE SE 1/4 OF SEC 27, T 1S, R 1E, S L M; N 112 FT; E 133 FT; S 112 FT; W 133 FT TO BEG. LESS STREET. 0.26 AC. 4295-0437, 0438 8629-8803	WHITNEY, TRENTON &	3401 S 2300 E	\$2,202.06
16274530020000	BEG N 159 FT FR S 1/4 COR SEC 27, T 1S, R 1E, S L M; N 70 FT; E 133 FT; S 70 FT; W 133 FT TO BEG. LESS STREET 0.16 AC 4662-0243 5739-1043 5768-0406 5847-1436	CONRAD, TERESA A	3411 S 2300 E	\$1,695.55
16274530030000	BEG AT PT 89.8 FT N FR SW COR OF THE SE 1/4 SEC 27 T 1S R 1E S L M; N 69.2 FT E 133 FT; S 69.2 FT; W 133 FT TO BEG. LESS STREET 0.16 AC. 4331-394 5287-0883, 4890-149, 5487-883, 6746-0045 7213-2825 8337-0257 9148-4921	HOLZER, JOLYN B	3425 S 2300 E	\$1,711.08
16274530040000	BEG E 33 FT & N 41.15 FT FR S 1/4 COR SEC 27, T 1S, R 1E, SLM; N 48.65 FT; E 100 FT; S 65.05 FT; W 83.6 FT; N 45°01'59" W 23.15 FT TO BEG. 0.14 AC. 5967-0572 6046-1957 6344-0330, 0676 6404-1093 6420-2241 6942-2762, 2764 7088-1597	FLORENCE, CYNTHIA &	3431 S 2300 E	\$1,709.09
16274530050000	7284-1516 8540-6898 COM 133 FT E & 175 FT N FR SW COR OF SE 1/4 SEC 27, T 1S, R 1E, S L M; E 65 FT; N 166.05 FT; W 65 FT; S 165.05 FT TO BEG 0.25 AC 4532-1041 6440-0028	GYGI, HELEN R	2326 E 3395 S	\$1,837.31
16274530060000	BEG 175 FT N & 198 FT E FR S 1/4 COR SEC 27 T 1S R 1E SL E 74 FT N 166.06 FT W 74 FT S 166.06 FT TO BEG 0.29 AC. 4647-639, 5262-526, 527 5279-1446 5558-1302 6210-1335 6823-0958 7052-2217 8135-0356 8338-7305 8338-7307	PARK, DARON R & LAURA; JT	2336 E 3395 S	\$1,927.30
16274530070000	COM 175 FT N & 272 FT E FR SW COR OF SE 1/4 SEC 27, T 1S, R 1E, S L M; N 166.05 FT; E 99 FT; S 166.05 FT; W 99 FT TO BEG 0.41 AC 4226-0455 5669-1625 6075-0460 6088-1270 6599-1070	EVANS, ANTHONY W	2346 E 3395 S	\$1,766.03
16274530080000	BEG 175 FT N & 371 FT E FR S 1/4 COR SEC 27 T 1S R 1E SL E 65 FT N 166.05 FT W 65 FT S 166.05 FT TO BEG 0.25 AC 5071-0093, 5482-380 5482-0381 6148-961 6148-0964 6175-1153 THRU 1156 6175-1157 6745-2328 7995-1006 8356-2573 8357-5485 8357-7586 8361-2615 8894-5013 9081-3692 9132-6304 9151-5126	PROULX, TIMOTHY &	2352 E 3395 S	\$1,711.08
16274530090000	COM 175 FT N & 436 FT E FR S 1/4 COR SEC 27 T 1S R 1E SL MER E 54 FT N 166.05 FT W 54 FT S 166.05 FT TO BEG 0.21 AC 7165-0993 7685-0464 7690-2214 8477-8590	EDDY, LECIA	2360 E 3395 S	\$1,656.52
16274530110000	BEG 341 FT N & 629 FT E FR S 1/4 COR SEC 27 T 1S R 1E SL E 99 FT S 157 FT W 99 FT N 157 FT TO BEG 0.36 AC. 4668-86 4895-0756 5499-1424 5549-1869 5660-2832 6265-0478 6461-2342	OKUBO, TAMI J	2376 E 3395 S	\$1,734.17
16274530120000	COM 133 FT E & 24.75 FT N FR S 1/4 COR SEC 27 T 1S R 1E SL MER E 119 FT N 150.25 FT W 119 FT S 150.25 FT TO BEG 0.4 AC	JAMES, WOODY E. & LARUE	2325 E EVERGREEN AVE	\$2,100.91
16274530130000	BEG 175 FT N & 252 FT E FR S 1/4 COR SEC 27 T 1S R 1E SL E 59.5 FT S 175 FT W 59.5 FT N 175 FT TO BEG LESS STREET 0.21 AC 5176-0018 5394-0357 5576-0942 5836-0924	MCNEELY, THERON V	2343 E EVERGREEN AVE	\$2,082.60
16274530140000	BEG 175 FT N & 311.5 FT E FR S 1/4 COR SEC 27 T 1S R 1E SL MER E 59.5 FT S 175 FT W 59.5 FT N 175 FT TO BEG LESS STREET 0.21 AC 4952-0400 5444-1365 5480-1325 5924-2017 5968-2665	GUTHRIE, SCOTT E &	2353 E EVERGREEN AVE	\$2,157.06
16274530150000	5996-1798 6763-841 COM 175 FT N & 371 FT E FR S 1/4 COR SEC 27 T 1S R 1E SL E 119 FT S 175 FT W 119 FT N 175 FT TO BEG LESS ST 0.45 AC 6310-2797 8663-4936	ARRIGONA, JAMES S; TR ET AL	2369 E EVERGREEN AVE	\$2,045.96
16274530160000	COM 175 FT N & 490 FT E FR S 1/4 COR SEC 27 T 1S R 1E SL MER E 119 FT S 175 FT W 119 FT N 175 FT TO BEG LESS ST 0.45 AC BEG 102 FT N & 609 FT E FR S 1/4 COR SEC 27, T 1S, R 1E, S L M; N 82 FT; E 119 FT; S 60 FT; W 79.5 FT; S 22 FT; W 39.5 FT TO BEG. 0.18 AC M OR L. 4723-1403, 1404, 5111-0208	CALL, MICHAEL B.	2387 E EVERGREEN AVE	\$1,801.47
16274530180000		CHASE, ROBERT A	3416 S 2410 E	\$1,680.02

16274530190000	5338-249, 5311-102 5790-1740 BEG 102 FT N & 609 FT E FR S 1/4 COR OF SEC 27, T 1S, R 1E, S L M: S 77.25 FT; E 119 FT; N 99.25 FT; W 79.5 FT; S 22 FT; W 39.5 FT TO BEG. 0.25 AC M OR L. 5111-0208 5871-2599 6584-0210 6587-1999 6599-50 6599-0048 7991-1710 7999-0108	CLARK, RICHARD J &	2405 E EVERGREEN AVE	\$1,938.05
16274530200000	8384-2050 8639-1871 BEG 341.05 FT N & 490 FT E FR SW COR OF SE 1/4 OF SEC 27, T ANDERSEN, ROBERT C &		2368 E 3395 S	\$1,850.05
16274540010000	1S, R 1E, S L M: S 166 FT; E 119 FT; N 166 FT; W 119 FT TO BEG. 0.45 AC 5575-2994 8544-2700 8619-9154 8873-3307 8875-9040 BEG N 0°05'30" E 1145.01 FT & S 89°54' E 1049.35 FT & S 0°04'44" W 33 FT FR SW COR OF SE 1/4 SEC 27, T 1S, R 1E, SL MER, S 89°54' E 107.73 FT; S 0°04'44" W 111.1 FT; N 89°54' W 107.73 FT; N 0°04'44" E 111.1 FT TO BEG. 0.27 AC. 4914-631 5261-1006 5582-1072 5623-0450 6260-2497 6577-1769	MCSHANE, LIAM P &	3311 S PIONEER ST	\$1,832.53
16274540020000	COM N 0°02' E 1145 FT & S 89°59' E 1158.25 FT FR S 1/4 COR SEC 27 T 1S R 1E SL MER S 89°59' E 70 FT S 0°02' W 144.1 FT N 89°59' W 70 FT N 0°02' E 144.1 FT TO BEG LESS STREET 0.18 AC 5600-1490 7049-109 8611-6063 8679-1991 8908-608	CHATWIN, DOUGLAS	2486 E 3300 S	\$1,718.24
16274540030000	COM N 0°02' E 1145 FT & S 89°59' E 1228.2 FT FR S 1/4 COR SEC 27 T 1S R 1E SL MER S 89°59' E 70 FT S 0°02' W 144.1 FT N 89°59' W 70 FT N 0°02' E 144.1 FT TO BEG LESS STREET 0.18 AC. 6014-0451 8522-7475 8762-8310	HASKINS, RUBY R	2488 E 3300 S	\$1,697.14
16274540040000	BEG N 0°02' E 1145 FT & S 89°59' E 1048.25 FT & S 0°02' W 144.1 FT FR S 1/4 COR SEC 27 T 1S R 1E SL MER S 89°59' E 250 FT S 0°02' W 55 FT N 89°59' W 250 FT N 0°02' E 55 FT TO BEG 0.31 AC	NILSON, JAY P & TAMRA J	3321 S PIONEER ST	\$1,861.20
16274540060000	BEG S 89°53'58" W 1309.6 FT & N 0°00'44" E 732.4 FT & S 89°53'58" W 128.1 FT FR SE COR OF SEC 27, T 1S, R 1E, S L M; N 0°00'44" E 52.1 FT; WLY ALG A CURVE TO R, 32.054 FT; N 73° W 48.902 FT; WLY ALG A CURVE TO L, 56.411 FT; N 89°59'16" W 15.0 FT; S 0°00'44" W 79.7 FT, M OR L; N 89°53'58" E 148.943 FT TO BEG. 0.23 AC 3985-0394	OBERMAN, LAWRENCE P &	3353 S PIONEER ST	\$1,802.66
16274540080000	BEG S 89°53'58" W 1586.68 FT & N 0°00'44" E 560.93 FT FT SE COR SEC 27, T 1S, R 1E, S L M; N 89°53'58" E 112.85 FT; N 0°00'44" E 90.66 FT; N 89°52'21" W 112.85 FT; S 0°00'44" W 91 FT M OR L TO BEG. 0.24 AC. 4824-954 4897-0516 5538-2066	POLLARD, BRAD	3391 S PIONEER ST	\$1,971.90
16274540090000	5539-2864 5843-2222 6480-0727 6966-0632 7306-2540 COM 1572.45 FT W & 442.93 FT N FR SE COR SEC 27 T 1S R 1E SL MER N 83 FT E 128 FT S 28 FT SWLY TO A PT 105.31 FT E FR BEG; W 105.31 FT TO BEG. 0.24 AC. 7034-2451 8345-3090 8404-3103 8404-3105 8479-7681	METCALF, PETER & KATHY; JT	3373 S PIONEER ST	\$1,856.42
16274540100000	COM S 89°53'44" W 1586.68 FT & N 0°45' E 213.5 FT FR SE COR SEC 27, T 1S, R 1E, SL MER, N 60 FT; E 135 FT; S 60 FT; W 135 FT TO BEG. 0.19 AC. 5568-1735 6186-1555, 1557 6186-1558	MILO MAGOO, LLC	3409 S PIONEER ST	\$1,773.59
16274540110000	6459-1212 6478-0498 8035-1483 8994-3614 9019-5023 COM S 89°53'44" W 1586.68 FT & N 0°00'45" E 143.5 FT FR SE COR SEC 27 T 1S R 1E SL MER N 0°00'45" E 72.75 FT N 89°53'44" E 134 FT S 0°00'45" W 72.75 FT S 89°53'44" W 134 FT TO BEG 0.3 AC	SALIN, MARGUERITE J. C.	3415 S PIONEER ST	\$1,902.65
16274540120000	COM S 89°53'44" W 1586.68 FT & N 0°00'45" E 24.75 FT FR SE COR SEC 27 T 1S R 1E SL MER N 0°00'45" E 116 FT N 89°53'44" E 86.21 FT S 0°00'45" W 116 FT S 89°53'44" W 86.21 FT TO BEG 0.23 AC. 6400-2863	HAGEMEYER, DONALD; TR	2463-2473 E EVERGREEN AVE	\$2,057.91
16274540170000	BEG S 89°53'44" W 1414.26 FT & N 0°00'45" E 24.75 FT FR SE COR SEC 27, T 1S, R 1E, S L M; N 0°00'45" E 188.75 FT M OR L N 89°53'44" E 112.66 FT M OR L; S 0°00'45" W 188.75 FT, M OR L; S 89°53'44" W 112.66 FT M OR L TO BEG 0.49 AC M OR L 5180-0907 5417-0958 6284-0144	SANDERS, SUZANNE V	2491 E EVERGREEN AVE	\$1,991.81
16274540180000	BEG S 89°53'48" W 1586.64 FT & N 0°00'44" E 844.59 FT FR SE COR SEC 27, T 1S, R 1E, S L M; N 0°00'44" E 44 FT; N 89°53'58" E 104.98 FT; S 3° W 60.44 FT; N 73° W 22 FT; WLY ALG A CURVE TO L 66.05 FT; N 89°59'16" W 15.71 FT TO BEG. 0.12 AC M OR L 5196-2062 5342-0423 5378-0711 5602-2958 5637-2746	ALLEMAN, ROBERT G &	2467 E PIONEER CIR	\$1,996.58
16274540200000	5671-1019 5737-2071 6094-2524 6113-2852 6417-2031 7443-2762 8096-2519, 2522, 2525 8123-0494, 0497, 0500 BEG S 89°53'58" W 1481.47 FT & N 888.24 FT FR SE COR SEC 27, T 1S, R 1E, S L M; N 89°53'58" E 79.03 FT; S 0°06'02" E 68.93 FT; S 85° W 28 FT; ELY ALG A CURVE TO L 29.03 FT; N 73° W 26.9 FT; N 3° E 60.44 FT TO BEG. 0.13 AC M OR L 5196-2071	TURNBOW, JASON L & LAUNA J;	2481 E PIONEER CIR	\$1,983.44
16274540230000	BEG S 89°53'58" W 1436.99 FT & N 0°00'44" E 782.39 FT FR SE COR SEC 27, T 1S, R 1E, S L M; N 0°00'44" E 57.1 FT; ELY ALG A CURVE TO L 9.02 FT; N 85° E 67.5 FT; SELY ALG A CURVE TO R 25.83 FT; S 21° E 17.64 FT; SELY ALG A CURVE TO L 39.96 FT; S 20°16'55" W 7.12 FT; S 89°53'58" W 128.1 FT TO BEG. 0.15 AC M OR L 5196-2107 6006-2392 6922-6317	MARENLUOTO, ANDREA D	2488 E PIONEER CIR	\$1,930.88
16274540260000	BEG N 944.1 FT & E 1051.06 FT FR S 1/4 COR OF SEC 27, T 1S, R 1E, S L M; S 0°02' W 55 FT M OR L; S 89°59' E 135 FT; N 0°02' E 35 FT; S 89°59' E 40 FT; N 0°02' E 20 FT; N 89°59' W 175 FT TO BEG. .19 AC M OR L. 5285-0891 7693-2681 7905-1651	BRATTOS-DEHAVEN, JANE I	3333 S PIONEER ST	\$1,737.76
16274540300000	8369-8323 8369-8335 BEG S 89°53'58" W 1481.47 FT & N 888.24 FT & N 89°53'58" E 81.09 FT FR SE COR OF SEC 27, T 1S, R 1E, S L M; N 89°53'58" E 78.03 FT; S 0°06'02" E 62.02 FT; WLY ALG CURVE TO R 0.98 FT; S 85° W 75.95 FT; N 01°14'03" W 68.65 FT TO BEG. 0.12 AC M OR L. 5423-1093 7884-0860 8102-2261 8458-3508 8906-1438	AYERS, STEVE L & PEGGY;	2493 E PIONEER CIR	\$2,119.66
16274540340000	BEG S 89°53'44" W 1457.26 FT & N 0°00'45" E 24.75 FT FR SE	BURTON, MATTHEW T	2481 E EVERGREEN AVE	\$1,950.00

	COR SEC 27, T 1S, R 1E, SLM: S 89°53'44" W 43.21 FT; N 0°00'45" E 116 FT; N 89°53'44" E 43.48 FT; S 0°02'42" W 12.43 FT; S 56°49'43" W 3.8 FT; S 0°23'11" W 5.6 FT; S 53°46'37" E 8 FT; S 0°37'38" E 5.4 FT; S 51°27'44" W 4.3 FT; S 0°30'04" E 5.7 FT; N 89°59'15" W 0.25 FT; S 0°00'45" W 77.39 FT TO BEG. 0.11 AC M OR L. 6348-2799, 2806, 2804 8437-3546			
16274540350000	BEG S 89°53'44" W 1457.26 FT & N 0°00'45" E 24.75 FT FR SE COR SEC 27, T 1S, R 1E, SLM: N 0°00'45" E 77.39 FT; S 89°59'15" E 0.25 FT; N 0°30'04" W 5.7 FT; N 51°27'44" E 4.3 FT; N 0°37'38" W 5.4 FT; N 53°46'37" W 8 FT; N 0°23'11" E 5.6 FT; N 56°49'43" E 3.8 FT; N 0°02'42" E 12.43 FT; N 89°53'44" E 42.73 FT; S 0°00'45" W 116 FT; S 89°53'44" W 43 FT TO BEG. 0.12 AC 6348-2799 THRU 2811. 7738-0918	JENKINS, JARRELL L &	2485 E EVERGREEN AVE	\$2,000.57
16274550020000	UNIT 1, MARQUIS APTS 5.7729% INT 4434-1309 4769-0756 6605-0306 6624-2276 6866-0546	PETERSON, SHARON A	3351 S PIONEER ST	\$1,621.48
16274550030000	UNIT 2, MARQUIS APARTMENTS, 4.7081% INT 4470-1368 5266-0302 5610-0119 6666-1476	DODAS, MICHAEL N	3355 S PIONEER ST	\$1,461.80
16274550040000	UNIT 3, MARQUIS APARTMENTS 4355-0038 4.7081% INT 6123-15	SAUNDERS, GAY W; LIFE ET AL	3357 S PIONEER ST	\$1,461.80
16274550050000	UNIT 4, MARQUIS APARTMENTS, 4.7081% INT 4340-245 4340-0249 6732-1747 8437-7324	STODDARD, GARY M &	3359 S PIONEER ST	\$1,461.80
16274550060000	UNIT 5, MARQUIS APARTMENTS, 5760-2863 4.7081% INT 6034-1846 8806-3942,3944	BIRCHER, HENRY L &	3361 S PIONEER ST	\$1,461.80
16274550070000	UNIT 6, MARQUIS APARTMENTS, 4.7081% INT 6677-1896 9073-5160	PEARSON, ROY E; TR	3369 S PIONEER ST	\$1,461.80
16274550080000	UNIT 7, MARQUIS APARTMENTS 4301-0118 4.7081% INT 5957-2028 6830-2136	MARTZ, MAXINE E &	3367 S PIONEER ST	\$1,461.80
16274550090000	UNIT #8, MARQUIS APTS, CONDM UNDIVIDED 4.7081% INTEREST. 3956-295 4768-1514 5550-0101 5588-1228 5592-1713 7150-0092	STINY INVESTMENTS LLC	3365 S PIONEER ST	\$1,472.56
16274550100000	7204-0748 7343-0727 7525-1577 8285-1000,3520 8298-2011 8300-2988 8442-3913 8516-5492,5466	MONSTROLA, DONALD P &	3363 S PIONEER ST	\$1,461.80
16274560020000	5603-0074 5804-2217 6164-0730 7701-0947	NEWMAN, CATHERINE	3389 S PIONEER ST	\$1,461.80
16274560030000	4.7135 PER CENT INT: UNIT 10, MARQUIS APARTMENTS #2	LEDGER, MURIEL R &	3387 S PIONEER ST	\$1,461.80
16274560040000	UNIT 11, MARQUIS APARTMENTS #2; 4.7135% INT 5425-1650 5640-2758 5640-2757 6024-1046	ROBSON, HUBERT & MARY L	3385 S PIONEER ST	\$1,461.80
16274560050000	UNIT 12, MARQUIS APARTMENTS #2 4.7135% INT	ANDERSON, ROSEMARY W; TR	3383 S PIONEER ST	\$1,461.80
16274560060000	UNIT 13, MARQUIS APARTMENTS #2 CONDM 4.7135% INT. 4855-1232 1233, 5148-232 5148-0236 5942-2630	RUSSELL, PETER M	3403 S PIONEER ST	\$1,461.80
16274560070000	UNIT #14, MARQUIS APARTMENTS #2, CONDM 4.7135% INT. 4411-0356 4727-0451 4875-0133,0134,0137 8255-5982 9078-3077	ANDERSON, DEVRY M	3401 S PIONEER ST	\$1,461.80
16274560080000	UNIT 15, MARQUIS APARTMENTS #2. 4.7135% INT. 5980-0012 6614-0548 6878-1278 6883-2122 7184-0511,0518 9095-1213	ANDERSON, DEVRY M	3401 S PIONEER ST	\$1,461.80
16274560090000	UNIT 16 MARQUIS APARTMENT #2 5759-1383, 1384 5759-1385 4.7135% INT 5815-1808	SWENSON, ELMER L & MARILYN S	3399 S PIONEER ST	\$1,461.80
16274560100000	UNIT 17, MARQUIS APARTMENTS #2, 4.7135% INT 4887-566 9125-4358	ANDERSON, DEVRY M	3397 S PIONEER ST	\$1,461.80
16274560110000	UNIT 18, MARQUIS APARTMENTS #2, 4.7135% INT	THORNTON, JOYE RAY & GENIEL	3395 S PIONEER ST	\$1,498.44
16274560120000	UNIT 19, MARQUIS APARTMENTS #2, 4.7135% INT 4513-345, 4653-492, 4653-493 6401-289 6401-0291	ROGERS, SHARON N	3393 S PIONEER ST	\$1,531.49
16274560130000	UNIT 20, MARQUIS APARTMENTS #2, 4.7135% INT 9017-5773	HANKS, ADAM	3405 S PIONEER ST	\$1,461.80
16274760010000	UNIT 21, MARQUIS APARTMENTS #2, 4.7135% INT 4628-792	SIEVERS, AUDREY M; TR	3407 S PIONEER ST	\$1,461.80
16274760020000	BEG N 0°02' E 1145 FT & S 89°59' E 1298.25 FT FR S 1/4 COR SEC 27 T 1S R 1E SL MER S 89°59' E 60 FT S 0°02' W 254.1 FT N 89°59' W 60 FT N 0°02' E 254.1 FT TO BEG. LESS STREET 0.30 AC M OR L. 5066-159 5066-0161 6132-1352	DEYOUNG, LEWIS H	2494 E 3300 S	\$1,913.76
16274760030000	COM N 0°02' E 1145 FT & S 89°59' E 1358.25 FT FR S 1/4 COR SEC 27 T 1S R 1E SL MER S 89°59' E 50 FT S 0°02' W 168 FT N 89°59' W 50 FT N 0°02' E 168 FT TO BEG LESS STREET 0.16 AC 7743-0665	DEYOUNG, LEWIS H	2498 E 3300 S	\$1,740.94
16274760050000	COM N 0°02' E 1145 FT & S 89°59' E 1408.25 FT FR S 1/4 COR SEC 27 T 1S R 1E SL MER S 89°59' E 75 FT S 0°02' W 254.1 FT N 89°59' W 125 FT N 0°02' E 86 FT S 89°59' E 50 FT N 0°02' E 168 FT TO BEG 0.52 AC 6071-0511 6249-2362 8087-0313 8129-2271,2272 8172-2670 8262-7025 8323-2951 8607-6320 8637-8747 8709-8608 8711-5399	GRIGGS, LILY A; TR	2520 E 3300 S	\$1,996.98
16274760070000	COM N 0°05'30" E 1145.01 FT & S 89°54' E 1554.45 FT & S 38 FT FR S 1/4 COR SEC 27 T 1S R 1E SL MER S 142 FT W 7.1 FT S 74.1 FT E 78 FT N 216.1 FT M OR L TO S LINE OF 3300 S ST N 89°54' W 70.9 FT TO BEG 0.43 AC 6453-1904 8868-6475 8868-6507	SWENSEN, JOSHUA	2544 E 3300 S	\$2,830.41
16274760100000	BEG 1135.5 FT N & 752.83 FT W FR SE COR SEC 27, T 1S, R 1E, S L M: N 89°54' W 154.17 FT; S 0°09'51" E 143.5 FT; S 89°54' E 154.17 FT; N 0°09'51" W 143.5 FT TO BEG. 0.51 AC 4019-0124 5635-0150 7484-1350 THRU 1354 8306-6505 8488-1418 8573-1181	BEGUM, ANTHONY R	2570-2580 E 3300 S	\$2,979.74
16274760120000	8718-7807 8737-1138 8820-6857 8941-4937	BEGUM, ANTHONY R	2570-2580 E 3300 S	\$2,979.74
16274760130000	BEG W 1141.8 FT & N 547.8 FT & N 9°45' W 331.65 FT FR SE COR SEC 27, T 1S, R 1E, S L M: E 100 FT; S 13°36' E 148.54 FT; S 16 FT; W 91.17 FT; S 9°45' E 109.53 FT; W 16.2 FT; N 9°45' W 272.25 FT TO BEG. 0.43 AC M OR L. ALSO BEG 1125.8 FT W & 547.8 FT N & N 9°45' W 118.4 FT FR SE COR SD SEC 27: N 28°05' E 45.27 FT; W 28.17 FT; S 9°45' E 40.53 FT TO BEG. 0.01 AC M OR L. TOTAL AC 0.44 AC M OR L. 4268-266	MONSTROLA, DONALD P & LOUISA	3354 S CRESTBROOK LN	\$1,836.11
16274760140000	COM 547.8 FT N & 966.8 FT W & N 8°33' W 163.54 FT FR SE COR SEC 27 T 1S R 1E SL MER W 71.9 FT N 20.76 FT N 13°36' W 148.54 FT E 93 FT S 8°33' E 169 FT W 11 FT TO BEG 0.36 AC 5880-1435	DAVIDSON, JOHN A &	2545 E CRESTBROOK LN	\$2,639.28
16274760150000	COM 547.78 FT N & 966.54 FT W FR SE COR SEC 27 T 1S R 1E SL MER N 8°33' W 172 FT E 11 FT N 6°33' W 158.79 FT S 88°24' E	ORR, M WILLIAM &	2555 E CRESTBROOK LN	\$2,233.91

	97.65 FT S 7°30' E 155.44 FT W 84.12 FT S 8°33' E 172 FT W 21 FT TO BEG 0.47 AC 6026-0305 6544-1616 6544-1626 7454- 1142 7454-1154			
16274760160000	COM 1047.8 FT W & 547.8 FT N & NWLY ALG CURVE TO LEFT 33 SNARR, LUCILLE D; TR FR SE COR SEC 27 T 1S R 1E SL MER N 136 FT W 63 FT S 28° W 45.27 FT S 9°45' E 69 FT TO N LINE OF ST E'LY 12.06 FT SE'LY ALG SD ST 70 FT M OR L TO BEG 0.2 AC 6355-0349	3356 S CRESTBROOK LN	\$1,884.29	
16274760170000	COM 1047.8 FT W & 547.8 FT N FR SE COR SEC 27 T 1S R 1E SL MER E 81 FT N 8°33' W 163.54 FT W 71.9 FT S 131.24 FT M OR L TO E'LY LINE OF 2540 E ST SE'LY ALG CURVE TO RIGHT 33 FT M OR L TO BEG 0.29 AC 5634-1395 6181-0720 6236-1482	THIMAKIS, ANTHONY J &	3367 S CRESTBROOK LN	\$2,263.38
16274760180000	COM 547.8 FT N & 864.64 FT W FR SE COR SEC 27, T 1S, R 1E, SL MER, W 80.9 FT; N 8°33' W 140 FT; E 83.52 FT; S 7°30' E 139.65 FT TO BEG. 0.26 AC. 5501-1089 5541-0718 5837-1183 5974-1521	NASH, BRYAN R & CONNIE S;	2561 E CRESTBROOK LN	\$2,177.76
16274760190000	COM 37.3 RDS W & 521.4 FT N & 169.19 FT W FR SE COR SEC 27 T 1S R 1E SL MER N 177.7 FT M OR L TO A FENCE W 105.5 FT M L TO W BANK OF B.Y. DITCH S'LY ALG DITCH TO A PT 80 FT W & 26 FT N OF BEG S 26 FT E 80 FT TO BEG 0.48 AC 5453-1700 6820-1629 6852-2875 7988-468	KOPP, KENYON & AMY; JT	2575 E CRESTBROOK LN	\$2,230.33
16274760200000	COM 521.4 FT N & 728.64 FT W FR SE COR SEC 27 T 1S R 1E SL MER W 56 FT N 181.7 FT M OR L E 55.3 FT S 0°13'10" E 181.7 FT M OR L TO BEG 0.23 AC 5362-526 5362-0525 7179-1211 7179-1213 7365-1691	BEAUCHAT, CHRISTA S	2585 E CRESTBROOK LN	\$1,798.68
16274760210000	COM 37.3 RDS W & 1000.3 FT N FR SE COR SEC 27 T 1S R 1E SL MER N 143.5 FT W 149.33 FT S 0°09'51" E 143.5 FT S 89°54' E 149.33 FT TO BEG 0.5 AC 6556-2428	BAYNE, STEVE A &	3306 S OAKWOOD ST	\$2,078.22
16274760220000	BEG 37.3 RDS W & 928.05 FT N FR SE COR SEC 27, T 1S, R 1E, S ALLRED, JAMES G; TR ET AL L M; N 72.25 FT; W 303.5 FT M OR L TO BRIGHAM YOUNG DITCH: S'LY ALG SD DITCH 72.25 FT M OR L; E 303.5 FT M OR L TO BEG		3310 S OAKWOOD ST	\$2,079.41
16274760230000	0.48 AC M OR L. 4036-168 4036-0169 5661-2612,2614 COM 37.3 RDS W & 848.5 FT N FR SE COR SEC 27 T 1S R 1E SL MER N 79.55 FT W 303.5 FT M OR L TO B.Y. DITCH S ALG DITCH	BEZDJIAN, RAFFIE S &	3320 S OAKWOOD ST	\$2,038.40
16274760240000	38.6 FT M OR L S 7°30' E 35.2 FT TO A PT DUE W FR BEG E 297 FT TO BEG 0.54 AC 6043-1330	BONE, DON L & SHIRLEY P;	3344 S OAKWOOD ST	\$1,853.23
16274760250000	60.8 FT E 297 FT M OR L TO BEG 0.4 AC COM 37.3 RDS W & 708.5 FT N FR SE COR SEC 27 T 1S R 1E SL MER N 80 FT W 300 FT M OR L TO OTTO STULTZ LAND S 7°30' E	OSWALD, ANDREW B JR &	3348 S OAKWOOD ST	\$2,457.30
16274760260000	80.8 FT; E 288 FT TO BEG. 0.55 AC. COM 631.1 FT N & 615.45 FT W FR SE COR SEC 27 T 1S R 1E SL MER N 72 FT M OR L W 113.9 FT S 0°13'10" E 72 FT M OR L E 113.6 FT TO BEG. 0.19 AC. 5430-2735 6587-0743 8286-3155 8293-5224 8682-4232,4234,4238 8937-4268	EXCEL PROPERTIES, LLC	3356-58 S OAKWOOD ST	\$1,942.83
16274760270000	COM 521.4 FT N & 615.45 FT W FR SE COR SEC 27 T 1S R 1E SL MER N 109.7 FT W 113.6 FT S 0°13'10" E 109.7 FT E 113.2 FT TO BEG. 0.29 AC. 5430-2735 6587-0743 8286-3155 8293-5224	NEWMAN, SCOTT A, TR, ET AL	3362-70 S OAKWOOD ST	\$2,098.92
16274760310000	B770-4745 BEG S 89°53'58" W 1182.3 FT & N 795.14 FT FR SE COR SEC 27, T 1S, R 1E, S L M; S 83°31'52" W 61.36 FT; NWLY ALG A CURVE TO L 11.92 FT; N 21° W 6 FT; NWLY ALG A CURVE TO L 47.43 FT N 11°10'39" E 48.7 FT; S 89°59'02" E 76.3 FT; S 9°44'02" E 88.53 FT TO BEG. (BEING PART OF LOT 6, EVERGREEN GARDENS) 5196-2080 5404-0657 5670-1141 5670-1145 5765-1344 7019-1980	WILLIAMS, STEVEN K &	2509 E PIONEER CIR	\$2,048.75
16274760340000	BEG S 89°53'58" W 1168.93 FT & N 0°00'44" E 716.27 FT FR SE COR OF SEC 27, T 1S, R 1E, S L M; S 56°28' W 45.18 FT; S 57° W 15.05 FT; N 41°33'50" W 53.65 FT; N 34°23'07" W 22.4 FT; NE'LY ALG CURVE TO L 55.48 FT; N 83°31'52" E 61.36 FT; S 9° 44'02" E 80 FT TO BEG. (BEING A PORTION OF LOT 6, EVERGREEN GARDENS) 5354-523 5407-0362	LEE, MARYANN L & WILLIAM J	2510 E PIONEER CIR	\$2,136.75
16274760350000	BEG S 89°53'58" W 1168.93 FT & N 0°00'44" E 716.27 FT & S 56° 28' W 45.18 FT & S 57° W 15.05 FT FR SE COR OF SEC 27, T 1S, R 1E, S L M; S 57° W 108.95 FT; N 0°00'49" E 107.28 FT; N 20°16'55" E 7.12 FT; NE'LY ALG CURVE TO L 40.29 FT; S 34°23'07" E 22.4 FT; S 41°33'50" E 53.65 FT TO BEG. 5354-522 5354-0520 5777-1320 5978-666 8741-5880	NORMAN, JASON D &	2504 E PIONEER CIR	\$2,054.72
16274760360000	BEG AT EASTERN MOST COR OF LOT 6, EVERGREEN GARDENS; SWLY ALG CURVE TO L 40.98 FT; N 67°46'13" W 126.35 FT; N 57° E 122 FT; N 56°28' E 45.18 FT; S 9°44'02" E 116 FT; N 89°49' 02" W 5.6 FT; SWLY ALG CURVE TO L 6.35 FT TO BEG. 5354- 0519	FERGUSON, JENNIE A	3366 S CRESTBROOK LN	\$2,278.51
16274760370000	5823-2189 6172-1984 6288-1918 6407-2348 BEG SW 40.98 FT ALG CURVE TO L FR EASTERN MOST COR OF LOT 6, EVERGREEN GARDENS; N 67°46'13" W 126.35 FT; S 0°00'44" W 96.8 FT M OR L TO A PT ON A FENCE; E'LY ALG SD FENCE 133 FT M OR L; NE'LY ALG CURVE TO R TO BEG. 5366-0421 5631-0169	WALKER, RUSSELL S & DENISE P;	3370 S CRESTBROOK LN	\$2,192.93
16274760390000	5739-1794 BEG N 0°05'30" E 1145.01 FT & S 89°54' E 1554.45 FT & S 38 FT FR S 1/4 COR SEC 27 T 1S, R 1E, S L M; S 142 FT; W 7.1 FT; S 74.1 FT M OR L; W 65 FT M OR L; N 216.1 FT M OR L; S	FOWLER, INES C; TR	2532 E 3300 S	\$1,971.90

16274760420000	89°54' E 72.1 FT M OR L TO BEG. 0.35 AC M OR L 5386-1393 BEG S LINE OF 3300 S ST, SD PT BEING N 0°05'30" E 1145.39 FT & S 89°49'38" E 1625.36 FT & S 40 FT FR S 1/4 COR SEC 27, T 1S, R 1E, SLM: S 216.38 FT; S 89°49'38" E 94.58 FT; N 7°00'30" W 2.37 FT TO FENCE; S 88°13'14" E ALG SD FENCE 12.67 FT TO BRIGHAM YOUNG DITCH; N 2°21' 14" W 68.34 FT; N 1°06'19" E 109.31 FT; N 3°41'57" W 36.894 FT TO PT ON S LINE 3300 S ST; N 89°49'38" W 103.876 FT TO BEG. 0.52 AC M OR L. 7136-750, 748 7134-1105 7136-0752	GRANDEUR LC	2560 E 3300 S	\$5,303.91
16274770010000	LOT 5 EVERGREEN GARDEN & COM AT SW COR SD LOT 5 W 16 FT N 100.47 FT E 16 FT S 100.47 FT TO BEG. 8988-7930	EVANS, GENE P &	3376 S CRESTBROOK LN	\$2,038.79
16274770020000	LOT 4 EVERGREEN GARDENS & COM AT SW COR SD LOT 4 W 16 FT N 100 FT; E 16 FT; S 100 FT TO BEG. 8253-3137	DREYER, MARGIE E; TR	3390 S CRESTBROOK LN	\$1,943.62
16274770030000	LOT 3 EVERGREEN GARDENS & COM AT SW COR SD LOT 3 W 16 FT N 100 FT E 16 FT S 100 FT TO BEG	WINTER, HEINZ W &	3400 S CRESTBROOK LN	\$2,106.89
16274770040000	N 86 FT OF LOT 1, EVERGREEN GARDENS. 4737-1166 5998-2450 5998-2451 8349-2542 9096-7008	BIRD, JEFFREY F; ET AL	3416 S CRESTBROOK LN	\$2,313.15
16274770050000	LOT 2 EVERGREEN GARDENS & COM AT SW COR SD LOT 2 W 8 FT N 200.71 FT E 8 FT S 200.71 FT TO BEG 4448-1422 5554-1159 5608-2614 8032-2604	MANSELL, JEFFREY D	2511 E EVERGREEN AVE	\$2,210.82
16274770060000	LOT 1, EVERGREEN GARDENS, EXCEPT THE N 86 FT THEREOF 4715-1027 6000-0027 7654-2460 7654-2462 8123-1118 8124-2577	POLCHA, ROBERT F &	2525 E EVERGREEN AVE	\$1,965.53
16274780010000	LOT 7 EVERGREEN GARDENS	THOMAS, BRYAN S &	2550 E CRESTBROOK LN	\$2,380.05
16274780020000	LOT 8 EVERGREEN GARDENS 5439-364	AMUNDSEN, ROALD H & AMY M	3389 S CRESTBROOK LN	\$2,012.91
16274780030000	LOT 9 EVERGREEN GARDENS 6456-1795 6456-1797 6558-1088	NOLTE, ERIK S	3401 S CRESTBROOK LN	\$1,922.12
16274780050000	LOT 10 EVERGREEN GARDENS 6269-0040 6866-1838 7519-1278 7519-1282 7701-2786 8482-8370 8482-8386 8517-8196	JOHNSON, CHERYL L &	2559 E EVERGREEN AVE	\$1,864.78
16274780060000	COM 753.5 FT W FR SE COR SEC 27 T 1S R E SL MER N 155.02 FT N 86° W 95.16 FT TO DITCH ALG DITCH S 10°30' W 50.75 FT S 23°45' E 122.1 FT E 55 FT TO BEG 0.31 AC 6292-0861 6310-2359 7145-1191	DUNLAP, DENNIS G & KAREN N; JT	2585 E EVERGREEN AVE	\$1,955.17
16274780090000	BEG 37.3 RDS W & 256 FT N FR SE COR SEC 27 T 1S R 1E SL MER N 74.2 FT W 117.77 FT S 2°24'20" W 69.9 FT S 87°56' E 123.25 FT TO BEG 0.2 AC. 5296-1596 7240-0863 8494-5174	BARKER, BRIT &	3390 S OAKWOOD ST	\$2,167.41
16274780100000	COM 37.3 RDS W & 9.8 RDS N FR SE COR SEC 27 T 1S R 1E SL MER N 94.3 FT N 87°56' W 123.25 FT N 2°24'20" E 69.9 FT W 101.8 FT S 3° W 155.1 FT S 86° E 14 RDS TO BEG 0.64 AC 6193-2468 7495-2925	CHAMBERLIN, FRANCES E &	3408 S OAKWOOD ST	\$2,163.83
16274780120000	COM 753.5 FT W FR SE COR SEC 27 T 1S R 1E SL MER E 138.05 FT N 101 FT W 138.05 FT S 101 FT TO BEG 0.32 AC 6074-0047 8430-6554 6555	DEIEN, DENNIS	3426 S OAKWOOD ST	\$2,005.74
16274780130000	BEG N 106 FT FR SE COR LOT 11, EVERGREEN GARDENS; N 94 FT: W 100 FT; S 94.1 FT; E 100 FT TO BEG. 4901-832, 4901-834 5411-2856	L'ETOILE, FRANK P &	3415 S CRESTBROOK LN	\$1,986.63
16274780140000	BEG AT SE COR LOT 11, EVERGREEN GARDENS; N 106 FT; W 100 FT: S 106.1 FT; E 100 FT TO BEG. 4901-832, 4901-834 5271-1039 5580-1742 6515-2979 6748-1138 6885-2023 7648-2743 8281-7935	RENWICK, ROBERT S &	2543 E EVERGREEN AVE	\$1,977.87
16274780150000	BEG W 751.43 FT & N 330.2 FT FR SE COR OF SEC 27, T 1S, R 1E S L M; N 1°11'16" E 95.71 FT; S 88°48'44" E 7.1 FT; N 1°38' E 95.695 FT; W 106.42 FT M OR L; S 3°18' E 191.516 FT; E 83.59 FT TO BEG. 0.42 AC M OR L. 5805-156, 5815-984, 5420-1414 5815-0989 6239-0347 6577-1543 6577-1545 6600-0708	HAGMAN, SALLEE E	2574 E CRESTBROOK LN	\$2,127.59
16274780160000	BEG W 815.45 FT & N 330.2 FT FR SE COR OF SEC 27, T 1S, R 1E, S L M; W 135.95 FT; N 1°11'16" E 95.71 FT; S 88°48'44" E 7.1 FT; N 1°38' E 95.695 FT; E 124.17 FT; S 191.2 FT TO BEG. 0.57 AC 5420-1414 5724-0002 8886-3974 9064-9883	SMITH, DOUGLAS G & DEBORAH JO;	3384 S OAKWOOD ST	\$2,357.75
16274780190000	BEG 37.3 RDS W & 101 FT N FR SE COR OF SEC 27, T 1S, R 1E, L M; N 60.7 FT; N 86° W 231 FT; S 10°30' W 16.19 FT; S 86° E 95.16 FT; S 54.02 FT; E 138.05 FT TO BEG. 0.24 AC 5987-2067, 5900-598, 5839-2388, 3918-180 5994-0002 6281-2030	NICHOLS, BRADLEY D &	3418 S OAKWOOD ST	\$1,780.76
16274790050000	BEG 958.1 FT N & 27.15 RDS W FR SE COR SEC 27, T 1S, R 1E, S L M; W 9.15 RDS; S 75 FT; E 9.15 RDS; N 75 FT TO BEG 0.25 AC 4981-0557 5439-1001 5828-2408	GRIFFITH, JOHN W IV &	3317 S OAKWOOD ST	\$1,906.19
16274790060000	COM 46.4 RD N & 18.15 RD W FR SE COR SEC 27 T 1S R 1E SL MER W 18.15 RD N 7 RD E 18.15 RD S 7 RD TO BEG 0.75 AC 6631- 2086	CORNWALL, LORAIN S &	3325 S OAKWOOD ST	\$2,525.79
16274790130000	BEG N 0°01'30" W 990.85 FT & N 89°54' W 33 FT FR SE COR SEC 27, T 1S, R 1E, S L M; N 0°01'30" W 103 FT M OR L; N 89°54' W 193 FT; S 0°01'30" E 103 FT; S 89°54' E 193 FT TO BEG. 0.46 AC M OR L. 4778-689 4966-0711 7743-229	REID, MERVIN R &	3310 S 2700 E	\$4,748.61
16274790140000	COM N 0°01'30" W 770 FT & N 89°41' W 33 FT FR SE COR SEC 27 T 1S R 1E SL MER N 89°41' W 193 FT N 0°01'30" W 215.6 FT S 89°54' E 193 FT S 0°01'30" E 216.33 FT M OR L TO BEG 0.96 AC 6447-0649 6447-0645 7079-0762 9103-6397	GARY K POULTON LC	3330 S 2700 E	\$4,747.34
16274790170000	COM 693.38 FT N FR SE COR SEC 27 T 1S R 1E SL MER N 72.22 FT W 18.15 RDS S 8.1 RDS S 89°05' E 149.47 FT N 71 FT E 150 FT TO BEG LESS ST 0.61 AC 6631-2086	CORNWALL, LORAIN S &	3348 S 2700 E	\$1,580.40
16274790180000	COM 37.72 RDS N FR SE COR SEC 27 T 1S R 1E SL MER N 71 FT W 150 FT S 71 FT S 89°05' E 150 FT M OR L TO BEG LESS ST 0.19 AC	HAYES, HOLLIE A	3360 S 2700 E	\$1,872.35

16274790200000	BEG 29.33 RDS N OF SE COR SEC 27. T 1S. R 1E. S L M: N 69.225 FT; N 89°50' W 200 FT; S 68.277 FT; S 88°35' E 200 FT TO BEG. 0.26 AC 4353-0248 6353-2311	MATHESON, RICHARD M &	3378 S 2700 E	\$2,657.20
16274790210000	COM 346.33 FT N FR SE COR SEC 27 T 1S R E SL MER N 137.615 FT N 88°35' W 216.6 FT S 136.045 FT S 88°10' E 216.6 FT TO BEG 0.68 AC 5714-1896 5714-1900 7071-1337 7299-0640 7295-1041,1042 7299-0640 7344-2516 8339-0244,0245 8350-273	SCHEFFLER, HANS M &	3392 S 2700 E	\$2,050.34
16274790220000	BEG 244.8 FT N FR SE COR SEC 27 T 1S R 1E SL MER N 101.53 FT N 88°10' W 19.1 RDS S 101.53 FT M OR L S 88°35' E 19.1 RDS TO BEG. LESS STREET. 0.73 AC. 4723-1045, 1053, 4823-52, 5142-1146, 5210-563 5210-0564 6241-0852 6527-290 6527-0292	BAGLEY, ROBERT L & JULIE J;	3400 S 2700 E	\$2,255.02
16274790230000	COM 142.8 FT N FR SE COR SEC 27 T 1S R 1E SL MER N 102 FT 88°35' W 315.15 FT S 102 FT S 88°35' E 315.15 FT TO BEG 0.73 AC	CHILD, CLEVE S. & CORALIE N.	3410 S 2700 E	\$2,036.40
16274790260000	BEG 37.72 RDS N FR SE COR SEC 27. T 1S. R 1E. S L M: S 69.21 FT; N 89°50' W 200 FT; N 71.83 FT M OR L; N 89°05' W 200 FT S 89°05' E 200 FT TO BEG. LESS STREET. 0.27 AC M OR L 4877-0475	BERHOLD, GILBERT H &	3364 S 2700 E	\$2,329.99
16274790270000	BEG N 622.38 FT & N 89°05' W 402.55 FT FR SE COR SEC 27, T 1S, R 1E, S L M: S 74.48 FT, M OR L; N 89°50' W 196.4 FT; N 77.05 FT, M OR L; S 89°05' E 196.4 FT, M OR L TO BEG. LESS STREET. 0.32 AC, M OR L 4913-851	BROWN, CRAIG B & LESLEY A: TRS	3365 S OAKWOOD ST	\$2,181.35
16274790310000	BEG 577.58 FT W & N 399.79 FT FR SE COR SEC 27, T 1S, R 1E, S L M: N 108.63 FT; S 88°16'16" E 161.93 FT; S 109.95 FT; N 87°48'14" W 161.978 FT TO BEG. 0.41 AC M OR L. 5164-395 5563-0546	MARSDEN, WESLEY B &	3377 S OAKWOOD ST	\$2,047.95
16274790360000	BEG N 0°01'30" W 770 FT & N 89°54' W 226 FT FR SE COR OF SEC 27, T 1S, R 1E, S L M: N 89°54' W 73.47 FT; N 0°01'30" W 115.96 FT; S 89°23' E 73.47 FT; S 0°01'30" E 115.3 FT TO BEG. 0.195 AC	LAVER, JANE C & WILLIAM B	3338 S 2700 E	\$1,110.52
16274790370000	BEG N 154.63 FT & W 585.58 FT FR SE COR OF SEC 27, T 1S, R 1E, S L M: N 0°09'51" W 90 FT; S 89°11' E 90 FT; S 0°09' 51" E 90 FT; N 89°11' W 90 FT TO BEG. 0.19 AC	YOUNG, LYNN C & SALLY D (JT)	3411 S OAKWOOD ST	\$1,892.26
16274790400000	BEG W 585.58 FT FR SE COR OF SEC 27, T 1S, R 1E, S L M: N 0°09'51" W 154.63 FT; S 89°11' E 186.32 FT; S 0°09'51" E 154.63 FT; N 89°11' W 186.32 FT TO BEG. LESS STREET. 0.61 AC M OR L. 1029-293 5724-0002 8485-6137 8887-2115	FOLEY, CHRISTOPHER	3433 S OAKWOOD ST	\$3,220.25
16274790420000	BEG W 495.589 FT & N 153.347 FT FR SE COR OF SEC 27, T 1S, R 1E, S L M: N 0°09'51" W 90 FT; S 89°11' E 91 FT; S 0°09'51" E 90 FT; N 89°11' W 91 FT TO BEG. 0.19 AC 6132-2779	DANIELS, MARK C &	3403 S OAKWOOD ST	\$2,069.49
16274790450000	BEG 577.58 FT W & 508.42 FT N FR SE COR SEC 27, T 1S, R 1E, S L M: S 88°16'16" E 172.25 FT M OR L; N 59.4 FT M OR L; N 89°50' W 172.17 FT M OR L TO A PT N FR BEG; S 54.7 FT M OR L TO BEG. 0.23 AC 5293-699 5634-2359 4978-1163 6267-0196 6857-0447 6964-2281,2284,2287 8812-8845	ZIOURAS, JAMES T	3345 S OAKWOOD ST	\$2,652.02
16274790480000	BEG 142.8 FT N & 33 FT W FR SE COR SEC 27, T 1S, R 1E, S L M: N 88°35' W 282.15 FT; S 12 FT; W 5.1 RDS; S 7.5 RDS TO N LINE OF 3435 S ST; SE'LY & N'LY ALG SD ST TO BEG. ALSO G W	BENNION, ROBERT G &	2661 E EVERGREEN AVE	\$3,209.31
16274790490000	399.279 FT & N 151.974 FT FR SE COR SD SEC 27; S 89°11' E 84.159 FT; S 12.181 FT; W 84.15 FT; N 13.38 FT TO BEG. 1.28 AC 5700-2673 6139-1053 6157-223 5774-784 6396-0799	CORNWALL, LORAIN S &	3345 S OAKWOOD ST	\$2,105.47
16274790510000	BEG 577.58 FT W & 508.42 FT N FR SE COR SEC 27, T 1S, R 1E, S L M: W 15.65 RDS; S 8.1 RDS M OR L; S 89°05' E 15.65 RDS M OR L; N 8.1 RDS M OR L TO BEG. 0.74 AC. 4384-437 6443-0812	THOMPSON, JOEL A &	3379 S OAKWOOD ST	\$2,926.38
16274790520000	6631-2093 BEG S 89°53'58" W 577.13 FT & N 0°09'51" W 387.28 FT FR SE COR SEC 27, T 1S, R 1E, S L M: N 0°09'51" W 12.51 FT; S 87°48'14" E 162.02 FT; N 109.95 FT; S 88°16'16" E 95.05 FT; S 123.24 FT; N 87°48'14" W 257.06 FT TO BEG. 0.31 AC 6267-196, 203 6248-825 6603-1074 6839-2009 7303-2369	MENSEL, W FRED & JANE F: JT	3381 S OAKWOOD ST	\$4,280.25
16274790530000	BEG S 89°53'58" W 577.13 FT & N 0°09'51" W 374.77 FT FR SE COR SEC 27, T 1S, R 1E, S L M: N 0°09'51" W 12.51 FT; S 87°54' 16" E 257.06 FT; N 123.24 FT; S 88°16'16" E 105.95 FT; S 0°04'08" W 142.68 FT; N 84°14'59" W 95.37 FT; N 87°54'16" W 267.66 FT TO BEG. 0.41 AC M OR L. 6267-196, 203 6248-825 5293-699 5524-1161 5164-395 6603-1074 7078-102	WYATT, JEANINE M	2632 E 3300 S	\$1,733.77
16274790560000	BEG N 1135.78 FT & W 27.15 RDS & S 40 FT FR SE COR SEC 27, T 1S, R 1E, S L M: W 61.97 FT; S 0°09'51" E 67.5 FT; E 8 FT; S 0°09'51" E 65 FT; E'LY ALG LINE PARALLEL TO 3300 S STREET 53.96 FT M OR L TO PT S FR BEG; N 132.5 FT M OR L TO BEG. 4733-101 5896-251 6402-1122	DOWDLE, CURTIS L	3305 S OAKWOOD ST	\$2,089.76
16274790590000	BEG N 68.4 RDS & W 510.39 FT FR SE COR SEC 27, T 1S, R 1E, S L M: W 88.56 FT; S 172.56 FT; E 89.01 FT; N 0°09'51" W 172.5 FT TO BEG. ALSO BEG N 1135.78 FT & W 27.15 RDS & S 40 FT & W	DANIELS, MARIAN B & DANIELS, MICHAEL N & BROWN, RICHARD E &	3393 S OAKWOOD ST 3397 S OAKWOOD ST 2650 E 3300 S # A1	\$1,887.88 \$1,575.33 \$1,423.98
16274800020000	8503-8856 8733-3049 LOT 1, DANIELS SUB. LOT 2, DANIELS SUB. UNIT A1, OLYMPUS PINES CONDMN. 0.0428% INT 6728-0928 7946-0629	BROWN, RICHARD E &	2650 E 3300 S # A1	\$1,423.98
16274800030000	UNIT A2, OLYMPUS PINES CONDMN. 0.0428% INT 6697-1690 7452-0324	PERRY, STEPHANIE &	2650 E 3300 S # A2	\$1,423.98
16274800040000	UNIT A3, OLYMPUS PINES CONDMN. 0.0428% INT	FORD, GERTRUDE D: TR	2650 E 3300 S # A3	\$1,423.98
16274800050000	UNIT A4, OLYMPUS PINES CONDMN. 0.0428% INT 6784-2807 7275-2605 7589-1943 7594-2421 7869-0997 7886-0063 9018-3638 9018-3639	JENSEN, TRISHA T &	2650 E 3300 S # A4	\$1,423.98

16274800060000	UNIT A5, OLYMPUS PINES CONDMN. 0.0428% INT 6695-2324 6973-1310 7563-2348 7713-1498 8713-0224 9059-3381 9160-3805	AHN, STEVE S	2650 E 3300 S # A5	\$1,444.28
16274800070000	UNIT A6, OLYMPUS PINES CONDMN. 0.0428% INT 6666-2535 7572-2328	GUNDERSON, JAY H	2650 E 3300 S # A6	\$1,450.26
16274800080000	UNIT B7, OLYMPUS PINES CONDMN. 0.0447% INT 6677-0039	HAROLDSEN, DAVID	2650 E 3300 S # B7	\$1,435.13
16274800090000	UNIT B8, OLYMPUS PINES CONDMN. 0.0447% INT 6688-0421	MURDOCK, KENT H &	2650 E 3300 S # B8	\$1,435.13
16274800100000	UNIT B9, OLYMPUS PINES CONDMN. 0.0447% INT 6659-1659 6947-2474 7923-2076 8981-7822	CONNOLLY, MICHAEL: JT ET AL	2650 E 3300 S # B9	\$1,463.80
16274800110000	UNIT B10, OLYMPUS PINES CONDMN. 0.0447% INT 6707-2901 7186-1109	BOLLINGER, MINDY &	2650 E 3300 S # B10	\$1,463.80
16274800120000	UNIT B11, OLYMPUS PINES CONDMN. 0.0447% INT 6664-2571 7082-1199	MORRILL, TODD D	2650 E 3300 S # B11	\$1,456.23
16274800130000	UNIT B12, OLYMPUS PINES CONDMN. 0.0447% INT 6689-0945 7041-0252 7388-2620 8108-2493	NELSON, TRACIA A	2650 E 3300 S # B12	\$1,462.60
16274800140000	UNIT C13, OLYMPUS PINES CONDMN. 0.0363% INT	GILMORE, MAXINE E	2660 E 3300 S # C13	\$1,366.24
16274800150000	UNIT C14, OLYMPUS PINES CONDMN. 0.0363% INT 6729-2097 6950-0774 8707-4174	RICKS, SCOTT D	2660 E 3300 S # C14	\$1,366.24
16274800160000	UNIT C15, OLYMPUS PINES CONDMN. 0.0364% INT 6701-2395 7174-1100	WILSON, CONNIE J: TR	2660 E 3300 S # C15	\$1,390.13
16274800170000	UNIT C16, OLYMPUS PINES CONDMN. 0.0364% INT 6758-2695	MUIR, RICHARD W &	2660 E 3300 S # C16	\$1,390.13
16274800180000	UNIT C17, OLYMPUS PINES CONDMN. 0.0364% INT 6646-1868 6928-2415 7208-0882 8387-3107	MCKINNEY, DALE W	2660 E 3300 S # C17	\$1,383.76
16274800190000	UNIT C18, OLYMPUS PINES CONDMN. 0.0364% INT 6647-2980 6781-0051 6867-0283 0284	BUMA, ROGER B &	2660 E 3300 S # C18	\$1,383.76
16274800200000	UNIT A19, OLYMPUS PINES CONDMN. 0.0428% INT 6710-0880 7800-2372 8182-1540 8639-4420 8688-3594	COLTHARP, FAWN B: TR	2660 E 3300 S # A19	\$1,423.98
16274800210000	UNIT A20, OLYMPUS PINES CONDMN. 0.0428% INT 6681-1935 6784-1108 7064-2664 7217-0884	LAUTH, JANE H: TR	2660 E 3300 S # A20	\$1,423.98
16274800220000	UNIT A21, OLYMPUS PINES CONDMN. 0.0428% INT 6691-1044 7708-0390	JONES, JEROLD: ET AL	2660 E 3300 S # A21	\$1,451.45
16274800230000	UNIT A22, OLYMPUS PINES CONDMN. 0.0428% INT 6694-2736 9106-8188	KURTZ, ALEESA D & JOHN A &	2660 E 3300 S # A22	\$1,451.45
16274800240000	UNIT A23, OLYMPUS PINES CONDMN. 0.0428% INT 6647-1298 8278-5342 9021-1924	HOCK, ROBERT K	2660 E 3300 S # A23	\$1,444.28
16274800250000	UNIT A24, OLYMPUS PINES CONDMN. 0.0428% INT 6658-1107 E 51 FT OF LOT 3 MOUNTAIR ACRES	TREVINO, NANCY GONZALES, RONALD R	2660 E 3300 S # A24 1361 E 3010 S	\$1,444.28 \$1,650.55
16281550030000	LOT 4 MOUNTAIR ACRES 5669-2603 5669-2605	CROUTHAMEL, LINDA O &	1369 E 3010 S	\$1,711.47
16281550040000	LOT 5, MOUNTAIR ACRES. 4962-523 5275-1012 5607-1948 5851-1932 5978-2760 5990-1658	NELSON, KATHY D	1375 E 3010 S	\$1,664.89
16281550060000	LOT 6 MOUNTAIR ACRES 5566-0875	GILL, DANIEL P	1381 E 3010 S	\$1,765.63
16281550070000	LOT 7 MOUNTAIR ACRES 6143-1543 7662-1492 7692-2616 8557- 4092 8557-4096 8725-0518,2536	THUESEN, TODD &	1387 E 3010 S	\$1,654.93
16281550080000	LOT 8, MOUNTAIR ACRES. 4759-1424 1425 5118-0289 5580-0022 5580-0021 6020-1489 6167-1190 6514-2019	DENNE, DANIELLE	1395 E 3010 S	\$1,667.27
16281550090000	LOT 9, MOUNTAIR ACRES 4877-0967 5641-2570 5749-2003 7235-1698 8481-1016 8482-7583	BEESELEY, JOHN L &	1401 E 3010 S	\$1,649.36
16281550100000	LOT 10 MOUNTAIR ACRES 4491-0310 7493-2806 8607-2932 8607-2944 8833-8794 8849-3024 9132-8717	RASMUSSEN, SHAUN R &	1407 E 3010 S	\$1,649.36
16281550110000	LOT 11 MOUNTAIR ACRES	ANDERSON, DENNIS H & LINDA L;	1415 E 3010 S	\$1,643.78
16281550120000	LOT 12 MOUNTAIR ACRES 6144-1920 7821-2273	BRINGARD, JASON P &	1421 E 3010 S	\$1,680.02
16281550130000	LOT 13 MOUNTAIR ACRES	HIGHAM, GARY T	1427 E 3010 S	\$1,653.34
16281550140000	LOT 14 MOUNTAIR ACRES	NAK, HILBRAND S. & ALICE M.	1435 E 3010 S	\$1,630.24
16281550150000	LOT 70 MOUNTAIR ACRES ADD NO 2	GRAY, GARY W. & BONNIE B.	1443 E 3010 S	\$1,762.44
16281550160000	LOT 71, MOUNTAIR ACRES ADD #2. 4479-680, 682 5148-0334 6661-2188 7335-1581 8199-2259 8223-1647 8397-3704 8968-0495	DURHAM, AMY L	1449 E 3010 S	\$1,644.98
16281550170000	LOT 72 MOUNTAIR ACRES ADD #2. 2243-170, 2610-359 4858- 0472 5857-0257,0259 5857-0260 6719-0072 7952-2837 7952-2840 8589-3918 8603-8161 8637-5108 8834-0672	ERICSON, JERRY W JR &	1457 E 3010 S	\$1,704.31
16281550180000	LOT 73 MOUNTAIR ACRES ADD NO 2 5309-0337 6210-0633 6436- 2913 6852-2069 7705-0560	ANDERSON, MICHAEL C &	1463 E 3010 S	\$1,695.15
16281550190000	LOT 74 MOUNTAIR ACRES ADD NO 2 6583-2533 6583-2535 8487- 0281 8699-2248	WOODHEAD, ANNETTE K &	1469 E 3010 S	\$1,673.65
16281550200000	LOT 75 MOUNTAIR ACRES ADD NO 2 6074-0837 7989-0009 7989- 2274	MOSBY, KIMBERLY J	1477 E 3010 S	\$1,752.09
16281550210000	LOT 76, MOUNTAIR ACRES ADDITION #2 4732-0123	GROVER, THOMAS R &	1483 E 3010 S	\$1,652.14
16281550220000	LOT 77, MOUNTAIR ACRES ADD #2 4503-0953 6512-2970 6540- 1472 7024-2017 7703-0838 8601-8800 8838-7276	BAILEY, POLLY	1489 E 3010 S	\$1,701.12
16281550230000	LOT 78, MOUNTAIR ACRES ADD #2 4071-0388 5330-0885 5446- 2074 5800-0442 5871-2158 6096-0002	WOOLF, CHARLES	1495 E 3010 S	\$1,696.34
16281570010000	LOT 31, MOUNTAIR ACRES 4014-0066 5871-2795 5941-1101, 1109 5941-1103 6118-0706 6134-2854 6198-2462 6202-1661, 6217-0586 6231-1136 6231-1137	MAXELL, IRENE B	1368 E 3010 S	\$1,574.49
16281570020000	LOT 32 MOUNTAIR ACRES 6096-2396 7505-0278 8348-8653 8415-1645 8415-5919 8604-5743	BOYD, ROBERT W &	3021 S MOUNTAIR DR	\$1,640.60
16281570030000	LOT 33 MOUNTAIR ACRES 8259-8278 8259-8280	LOCKWOOD, LARRY A &	3029 S MOUNTAIR DR	\$1,599.18
16281570040000	LOT 34 MOUNTAIR ACRES 5583-2358	KIDDLE, MILDRED M &	3035 S MOUNTAIR DR	\$1,662.89
16281570050000	LOT 35 MOUNTAIR ACRES	PETERSEN, VIRGINIA B	3041 S MOUNTAIR DR	\$1,717.05
16281570060000	LOT 36, MOUNTAIR ACRES ADDITION #2 5015-1063 5806-1580 6881-0551 7590-0810 8297-8275 8614-8672 8620-8574 9202-5283	JJJ LLC	3047 S MOUNTAIR DR	\$1,529.84
16281570070000	COM AT NW COR LOT 37 MOUNTAIR ACRES ADD NO 2 S 15°20' E 60 FT N 77°33'26" E 65.64 FT N 77°37'26" E 93.43 FT TO E'LY	KLIMT, GEORGE S &	3057 S MOUNTAIR DR	\$1,713.47

Parcel ID	Description	Owner	Address	Value
	LINE OF SD LOT 37 N'LY ALG LOT LINE 60 FT TO NE COR SD LOT S 77°37'26" W ALG LOT LINE 159.07 FT TO BEG 5399-1316 5435-1992 6711-2605 6711-2609 6880-0051 7517-1917 8537-2056			
16281570080000	8558-7072 LOT 80 MOUNTAIR ACRES ADD #3 & BEG N 77°37'26" E 65.64 FT FR NW COR SD LOT 80 N 77°37'26" E 93.43 FT S 15°21' E 21.85 FT N 89°40' W 96.91 FT TO BEG 4723-0500 5931-932, 933, 935	MADSEN, GRANT H & PATRICIA B	3063 S MOUNTAIR DR	\$1,712.67
16281570090000	LOT 81, MOUNTAIR ACRES ADDITION #3 4461-0407 5644-2244	SLIVER, MICHAEL P &	3069 S MOUNTAIR DR	\$1,542.19
16281570100000	5644-2239 5644-2244 5857-2735 6088-0675 6407-1929 LOT 82, MOUNTAIR ACRES ADDITION #3. 4995-0809 5168-0987	TAMMISTO, GUNNAR V &	3079 S MOUNTAIR DR	\$1,609.54
16281570110000	5928-2197 7991-2186,2188 LOT 30 MOUNTAIR ACRES	STRONG, RALPH D. & ESTHER M.	3014 S CRESCENT DR	\$1,654.93
16281570120000	LOT 29, MOUNTAIR ACRES 4671-0414 9205-7014	SCHAFNER, GEORGE C &	3020 S CRESCENT DR	\$1,607.54
16281570130000	LOT 28, MOUNTAIR ACRES. 4810-709 4810-0710 8388-0170 8416-2231	BLOOD, VERNAL S	3026 S CRESCENT DR	\$1,503.16
16281570140000	LOT 27 MOUNTAIR ACRES 5461-0862 6018-1783	CHRISTENSEN, HAROLD C (TR)	3034 S CRESCENT DR	\$1,558.51
16281570150000	LOT 26, MOUNTAIR ACRES 4550-0238 5825-0593 5986-0779 7664-482	HARRIS, AILEEN; ET AL	3040 S CRESCENT DR	\$1,672.45
16281570160000	LOT 38, MOUNTAIR ACRES ADDITON #2 4969-0724 5571-1099	VINCENT, KRISTEN D	3046 S CRESCENT DR	\$1,658.51
16281570170000	5947-0259 5978-1259 6351-1857 8485-4281 LOT 39, MOUNTAIR ACRES ADD #2 4778-0160 5816-1449 5861-2399	ZARKIN, MICHAEL J &	3050 S CRESCENT DR	\$1,864.78
16281570180000	6268-1564 6269-1129 6307-1964 7062-0588 LOT 85 MOUNTAIR ACRES ADD NO 3 8258-0812	ANDERSON, MATTHEW E &	3052 S CRESCENT DR	\$1,655.33
16281570190000	LOT 87 MOUNTAIR ACRES ADD NO 3 8311-6517 9175-5867	CROCKETT, T SCOTT &	3058 S CRESCENT DR	\$1,685.19
16281580010000	LOT 19, MOUNTAIR ACRES 5126-0455	REID, DAN R & CHERYL L; JT	1400 E 3010 S	\$1,723.42
16281580020000	LOT 20 MOUNTAIR ACRES 6014-1896 6014-1898	BEAMS, AUDREY	3025 S CRESCENT DR	\$1,650.95
16281580030000	LOT 21 MOUNTAIR ACRES 6338-2008 6338-2010	ANDERSON, JEAN M; TR	3033 S CRESCENT DR	\$1,637.41
16281580040000	LOT 18, MOUNTAIR ACRES 5025-1025	THIEDE, ALLEN R; ET AL	1414 E 3010 S	\$1,624.67
16281580050000	LOT 17 MOUNTAIR ACRES 8172-2404	HUGHES, FRANCIS B &	1422 E 3010 S	\$1,654.93
16281580060000	LOT 16, MOUNTAIR ACRES. 4358-393 4358-0394 5490-0641 5961-0643 7778-2710 8857-2635	SHERROD, AMANDA	1428 E 3010 S	\$1,539.05
16281580070000	LOT 15, MOUNTAIR ACRES. 5125-1096 8586-1644	CLINGER, AARON	1434 E 3010 S	\$1,713.86
16281580080000	LOT 61, MOUNTAIR ACRES ADDITION #2 4733-1415 8397-5090	BROWN, JUSTIN S	1438 E 3010 S	\$1,560.90
16281580090000	LOT 62, MOUNTAIR ACRES ADDITION #2. 4276-206 4276-0211 5775-2857 5775-2858 5880-2088 6207-2048	MARK, SUSAN T &	1448 E 3010 S	\$1,653.34
16281580100000	LOT 63, MOUNTAIR ACRES ADD #2. 4955-0650 5777-2225 6107-0989 6610-2045 6793-1039 7289-2205 7318-1239 7383-2905 7517-2847	CONNOR, BRET L	1456 E 3010 S	\$1,691.96
16281580110000	8252-8952 LOT 64, MOUNTAIR ACRES ADD #2 5029-0619 5581-1470 6467-2027 7574-2230	HARDEN, ROBERT A &	1458 E 3010 S	\$1,682.41
16281580120000	LOT 65 MOUNTAIR ACRES ADD NO 2 5641-2908 5695-0746 6476-0298 6507-1312 6507-1312 7410-1111 8354-8594	SOGARD, ROBERT &	1468 E 3010 S	\$1,666.48
16281580130000	LOT 66 MOUNTAIR ACRES ADD NO 2 6200-2425 8148-0439 8578-9044	ALLRED, STEPHEN L H &	1476 E 3010 S	\$1,612.72
16281580140000	LOT 67, MOUNTAIR ACRES ADDITION #2. 4257-0206 5687-2090 2087 5687-2092 5735-0279 6556-0008 7475-1631 9104-3421	DAVIS, ROBIN L	1482 E 3010 S	\$1,622.28
16281580150000	LOT 68, MOUNTAIR ACRES ADDITION #2. 4605-656, 657 5133-1205 5427-1756 6132-0178 6917-1787	STECKEL, ERIC S	1488 E 3010 S	\$1,604.76
16281580160000	LOT 69 MOUNTAIR ACRES ADD NO 2 0000-0000 5522-2485	GIBBS, WILLIAM G	1494 E 3010 S	\$1,592.02
16281580170000	LOT 22 MOUNTAIR ACRES 4038-0495 5792-1117	FREDRICKSON, CHERYL G	1415 E 3045 S	\$1,657.72
16281580180000	LOT 23, MOUNTAIR ACRES 4833-0337 5667-1975 7011-2024	GREEN, LOIS &	1421 E 3045 S	\$1,507.54
16281580190000	LOT 24, MOUNTAIR ACRES 4481-0797 5461-0608 6083-1381 6083-1382 7176-2715 7348-0041 8406-3824 8511-2763 8512-0006	BARNETT, JAMES L &	1427 E 3045 S	\$1,631.44
16281580200000	8791-1274 LOT 25 MOUNTAIR ACRES 5447-1843 5718-1199 5718-1201 5718-1199 6326-2000 6326-2582 6671-0924 8790-6511	MCKINNON, J TROY &	1435 E 3045 S	\$1,705.50
16281580210000	LOT 52 MOUNTAIR ACRES ADD NO 2 6117-716 6298-2117 6863-1887 8599-1244	DAVIS, JEFFREY P	1441 E 3045 S	\$1,674.84
16281580220000	LOT 53 MOUNTAIR ACRES ADD NO 2 7361-1680, 1681 7361-1684	REHMER, RICHARD J &	1449 E 3045 S	\$1,683.20
16281580230000	8478-4255 8793-2503 LOT 54 MOUNTAIR ACRES ADD NO 2 6740-2697 6753-1158	KARREN, BRADLEY T &	1457 E 3045 S	\$1,674.84
16281580240000	LOT 55 MOUNTAIR ACRES ADD NO 2 7245-2515 7456-2095 8155-2619	BLANCK, JEREMY C &	1463 E 3045 S	\$1,647.76
16281580250000	LOT 56 MOUNTAIR ACRES ADD NO 2 8075-1245 8322-2508	LARSEN, ELIZABETH B &	1469 E 3045 S	\$1,629.84
16281580260000	LOT 57 MOUNTAIR ACRES ADD NO 2	WORTHINGTON, KEITH N &	1477 E 3045 S	\$1,688.78
16281580270000	LOT 58 MOUNTAIR ACRES ADD NO 2 6278-77, 79 6279-0558 6985-2913 7747-0809	WIESE, JULIE ANN	1483 E 3045 S	\$1,723.82
16281580280000	LOT 59 MOUNTAIR ACRES ADD NO 2 5547-0170 4507-1076 6107-1832 6165-0656 6315-1585 6860-1753 8375-4225,4226 8457-7998	TICE, SARAH &	1489 E 3045 S	\$1,648.16
16281580290000	LOT 60, MOUNTAIR ACRES ADD #2	JONES, JIMMIE L, JR & JANET D	1495 E 3045 S	\$1,621.88
16281590010000	LOT 40, MOUNTAIR ACRES ADD #2 4405-0261 6298-2450 7817-1331 7822-2306 8322-2183 8876-3665	VIDERVOL, ARTHUR R &	1420 E 3045 S	\$1,685.19
16281590020000	LOT 91 MOUNTAIR ACRES ADD NO 3 & COM AT NE COR LOT 40A MOUNTAIR ACRES ADD NO 2 S 42.5 FT W 59.75 FT N'LY 21 FT N	HAAG, MARY G & JOHN W &	3055 S CRESCENT DR	\$1,656.13
16281590030000	71°40'53" E 70.29 FT TO BEG 6231-2339 COM AT SE COR LOT 40A MOUNTAIR ACRES ADD NO 2 N 89°40' W 28 FT N 42.5 FT TO NE COR SD LOT 40A S 33°21'54" E 51.07 FT TO	AARDEMA, CHRISTOPHER A &	1424 E 3045 S	\$1,660.51

BEG & ALL LOT 41 5501-2986 5951-0104 6177-0146 6347-0588

6877-1821 7760-1214 8582-5647 8787-4315 9185-6949				
16281590040000	LOT 42 MOUNTAIR ACRES ADD NO 2 8897-0335	LOFGREN, ELIZABETH; JT ET AL	1434 E 3045 S	\$1,537.81
16281590050000	LOT 43, MOUNTAIR ACRES ADDITION #2 5022-0733 6052-1254	TEMPLIN, KEVIN C &	1442 E 3045 S	\$1,666.08
	7356-1630 8367-2641 8724-8331 8901-6014 9110-4061 9119-5144 9139-7766			
16281590060000	LOT 44 MOUNTAIR ACRES ADD NO 2 6323-0461 7649-145 7649-0154	TAYLOR, JAMES R &	1448 E 3045 S	\$1,671.65
	8076-1914 8164-0112			
16281590070000	LOT 45 MOUNTAIR ACRES ADD NO 2 6367-2950 6551-390 6551-0397	SHEFFIELD, MICHAEL W	1456 E 3045 S	\$1,773.20
	6748-0358 7721-2651 8203-1400,1402,1412 8382-5026			
16281590080000	LOT 46, MOUNTAIR ACRES ADD #2. 5300-0586 6449-2755 6679-0835	SMITH, BLAKE A &	1462 E 3045 S	\$1,651.35
	6837-2080 6881-1784 8536-4001 9043-8223			
16281590090000	LOT 47 MOUNTAIR ACRES ADD NO 2	CRACRAFT, ELMO L.	1468 E 3045 S	\$1,654.53
16281590100000	LOT 48 MOUNTAIR ACRES ADD NO 2 6221-2687 6535-2790	BROWN, ROBERT B A	1476 E 3045 S	\$1,627.45
16281590110000	LOT 49 MOUNTAIR ACRES ADD NO 2 5959-0838 6000-1584 6045-1220	PETERSEN, BARRY P	1482 E 3045 S	\$1,679.22
	7090-0996 8473-3774			
16281590120000	LOT 50 MOUNTAIR ACRES ADD NO 2	JENKINSON, BENJAMIN C	1488 E 3045 S	\$1,664.89
16281590130000	LOT 51, MOUNTAIR ACRES ADD #2 4771-1335 5693-0731 6085-1778	JOHNSON, GARTH	1494 E 3045 S	\$1,671.65
	6547-0105 6919-2845			
16281590140000	LOT 92, MOUNTAIR ACRES ADDITION #3 4272-0479 5836-1465	SHEARER, PATRICIA K; TR	3065 S CRESCENT DR	\$1,558.51
	5870-0585 8059-0492 8616-1836			
16281590150000	LOT 107 MOUNTAIR ACRES ADD NO 3	ISAACSON, JUNE	1423 E 3080 S	\$1,610.33
16281590160000	LOT 108 MOUNTAIR ACRES ADD NO 3 8842-8063 8973-2961	SNOW, DEBORAH &	1433 E 3080 S	\$1,646.97
16281590170000	LOT 109, MOUNTAIR ACRES ADD #3	LERMAN, MIRIAM	1443 E 3080 S	\$1,615.91
16281590180000	LOT 110 MOUNTAIR ACRES ADD NO 3 7426-0118 8654-9029,9031	GONGAWARE, EDWIN E &	1449 E 3080 S	\$1,703.91
	8767-3558			
16281590190000	LOT 111 MOUNTAIR ACRES ADD NO 3 6156-2172 6156-2174 6524-1239 7243-1652 7773-1930 7879-0593 8644-3677	RICHARDS, MATTHEW M &	1457 E 3080 S	\$1,632.23
16281590200000	LOT 112 MOUNTAIR ACRES ADD NO 3 5472-1882 5472-1883 5620-0571 5872-1120 6260-2003 7033-0081	LANGE, ROLF V	1463 E 3080 S	\$1,655.33
16281590210000	LOT 113 MOUNTAIR ACRES ADD NO 3 5650-2176 6548-1367 7677-1901	GILBERT, RICHARD L	1469 E 3080 S	\$1,531.84
16281590220000	LOT 114 MOUNTAIR ACRES ADD NO 3	STAGG, WILFORD W. & HELYN P.	1477 E 3080 S	\$1,651.75
16281590230000	LOT 115, MOUNTAIR ACRES ADD #3 SUB	MILLS, WILLIAM C & EVA F	1483 E 3080 S	\$1,641.79
16281590240000	LOT 116, MOUNTAIR ACRES ADD #3	LAVIN, ARTHUR G, JR & WANDA G	1495 E 3080 S	\$1,628.66
16281600010000	BEG 2 RDS N & 10 FT E FR SW COR OF NW 1/4 OF SEC 28, T 1S, R 1E, S L M; N 82.5 FT; E 11 RDS & 6.5 FT M OR L TO CEN OF ROAD; S 15'05' E 5 RDS & 4 FT M OR L; W 12.5 RDS M OR L TO BEG. LESS STREET. 0.32 AC M OR L. 5537-0096 5710-0297 5758-1769 6362-2807 6370-1924 8287-6427 8685-1520	GOLDBERG, SANDRA & STANLEY;	3064 S HIGHLAND DR	\$2,276.88
	BEG 115.5 FT N & 10 FT E FR SW COR OF NW 1/4 SEC 28, T 1S, R 1E, SLM; E 142.67 FT M OR L; N 15 1/2' W 158.72 FT M OR L; W 100.25 FT; S 152.95 FT TO BEG. (BEING IN LOT 15, B K 27, 10 AC PLAT A, BIG FIELD SUR) 0.43 AC M OR L. 5093-238 5638-537			
	THRU 540 6163-321 6381-1002, 1004 6566-0191			
16281800010000	LOT 79, MOUNTAIR ACRES ADDITION #2 4331-0419	ALTMAN, MAX &	1501 E 3010 S	\$1,732.98
16281800020000	LOT 129 MOUNTAIR ACRES ADD NO 3 6126-1662 6186-2916 6186-2918	PELZER, CONRAD K	1505 E 3010 S	\$1,627.45
	6186-2918			
16281800030000	LOT 130 MOUNTAIR ACRES ADD NO 3 6816-0902	ALLEN, LEON J	1515 E 3010 S	\$1,611.93
16281800040000	LOT 131 MOUNTAIR ACRES ADD NO 3 6257-0302 7213-2385 8346-0219,0222 8428-6622	WILKINSON, DONA	1517 E 3010 S	\$1,672.85
16281800050000	LOT 180 MOUNTAIR ACRES ADD NO 4. 4536-1075, 1078 4536-1073 5424-2164 5475-0129	MASON, DORIS M	1523 E 3010 S	\$1,638.21
16281800060000	LOT 181, MOUNTAIR ACRES ADD #4 4715-0536 5348-1233 5468-2542 6297-2336 7074-0235 7073-0857 7549-0172 8489-3863 8489-3880	PETERSEN, ELIZABETH M	1529 E 3010 S	\$1,581.61
	8689-4789			
16281800070000	LOT 184, MOUNTAIR ACRES ADDITION #5 4963-0883 6670-0925	STOKOE, DAVID &	1535 E 3010 S	\$1,731.78
	7412-1655 8241-2938			
16281800080000	LOT 185 MOUNTAIR ACRES ADD NO 5 5936-2371	BOWYER ENTERPRISES LC	1541 E 3010 S	\$1,637.41
16281800090000	LOT 186, MOUNTAIR ACRES ADDITION	VIRCHOW, DUANE W & CONNIE G	1547 E 3010 S	\$1,640.99
16281800100000	LOT 187 MOUNTAIR ACRES ADD NO 5 5606-1096	EDGE, VICTORIA E; TR	1553 E 3010 S	\$1,637.41
16281800110000	LOT 188 MOUNTAIR ACRES ADD NO 5 5467-0503 6767-0353 7159-2298 8058-0260 8511-2488,2504	MARTIN, PATRICIA A	1559 E 3010 S	\$1,652.94
16281800120000	LOT 189 MOUNTAIR ACRES ADD NO 5 6751-2190 6875-2179	SMITH, GEORGE M	1565 E 3010 S	\$1,649.36
16281800130000	LOT 190 MOUNTAIR ACRES ADD NO 5 6163-0695 7689-2953		1573 E 3010 S	\$1,713.86
16281800140000	LOT 212, MOUNTAIR ACRES ADDITION #6	ANDERSON, LEONARD E & SANDRA K	1583 E 3010 S	\$1,605.50
16281800150000	LOT 213 MOUNTAIR ACRES ADD NO 6	HOENICKE, JUNE E & HORST	1593 E 3010 S	\$1,656.52
16281800160000	LOT 214 MOUNTAIR ACRES ADD NO 6 8496-4002 8496-4004	ARNIM, NATHAN M	1601 E 3010 S	\$1,657.72
16281800170000	LOT 215 MOUNTAIR ACRES ADD NO 6 6007-235 6007-0237 6812-0169 8654-2830	BULTMAN, JASON &	1611 E 3010 S	\$1,655.33
16281800180000	LOT 216 MOUNTAIR ACRES ADD NO 6	HILTON, ROBERT H &	1621 E 3010 S	\$1,640.99
16281800190000	LOT 217 MOUNTAIR ACRES ADD NO 6 8147-1928 8368-2648 8368-8503 8370-4998 8465-0419	HEILESON, MARC A &	1631 E 3010 S	\$1,729.39
16281800200000	LOT 218 MOUNTAIR ACRES ADD NO 6 6711-0746 8399-2538 8592-4186	LARSEN, KAI &	1639 E 3010 S	\$1,573.25
16281810010000	LOT 126 MOUNTAIR ACRES ADDITION NO 3	TEMPLES, JOHANNA E	1506 E 3010 S	\$1,650.95
16281810020000	LOT 127 MOUNTAIR ACRES ADDITION NO 3 6095-150 6095-0152	OLIVARES, MARC J &	1516 E 3010 S	\$1,511.13
	8255-4325 8265-1993,1996 8641-7122 8751-2276 8641-7122 8813-0824			
16281810030000	LOT 128 MOUNTAIR ACRES ADD NO 3	NEVE, DONALD O & CAROL D (JT)	1518 E 3010 S	\$1,646.17
16281810040000	LOT 178 MOUNTAIR ACRES ADD NO 4	SCHOPPE, ROBERT P & GLADYS G	1524 E 3010 S	\$1,639.80

16281810050000	LOT 179 MOUNTAIR ACRES ADD NO 4 6546-631 6546-0633 7747-0478	BARKER, CAMIL	1530 E 3010 S	\$1,684.40
16281810060000	LOT 191 MOUNTAIR ACRES ADD NO 5 6778-2075 7885-2830 8252-8947 8924-6519.6528 9065-2132	BSA INVESTMENTS LC	1536 E 3010 S	\$1,523.87
16281810070000	LOT 192 MOUNTAIR ACRES ADD NO 5	BOWYER, RALPH J & BEVERLY J.	1542 E 3010 S	\$1,598.78
16281810080000	LOT 193, MOUNTAIR ACRES ADD NO 5. 6264-1901.1902,1903 8701-7773	RICHARDS, ANDREW A	1548 E 3010 S	\$1,544.98
16281810090000	LOT 194 MOUNTAIR ACRES ADD NO 5 5631-2464	SMITH, PAULA K	1554 E 3010 S	\$1,636.61
16281810100000	LOT 195, MOUNTAIR ACRES ADDITION #5 4689-0105 5996-2358	CAMPBELL, DAVID R; TR	1560 E 3010 S	\$1,620.69
16281810110000	LOT 196 MOUNTAIR ACRES ADD NO 5 4529-0314	SMITH, GEORGE M	1566 E 3010 S	\$1,633.83
16281810120000	LOT 197 MOUNTAIR ACRES ADD NO 5	STRASCHEWSKI, FRIEDEL E. &	1574 E 3010 S	\$1,648.56
16281810130000	LOT 233 MOUNTAIR ACRES ADD NO 6 8447-5441	WILLIAMS, JOHN T &	1584 E 3010 S	\$1,642.19
16281810140000	LOT 234 MOUNTAIR ACRES #6 4094-0098 5806-0274 6037-2276	ZALUSKY, PAUL D &	1594 E 3010 S	\$1,695.55
16281810150000	8716-4229 LOT 235 MOUNTAIR ACRES ADD NO 6 9169-9396	STATEN, SHERRY L; TR	1602 E 3010 S	\$1,724.62
16281810160000	LOT 236 MOUNTAIR ACRES ADD NO 6	DENNEY, JEANETTE P. & C. WAYNE	1612 E 3010 S	\$1,648.56
16281810170000	LOT 237 MOUNTAIR ACRES ADD NO 6 6235-0723 6775-2790 6775-2793 7035-1154	ARAKAKI, MICHAEL K	1626 E 3010 S	\$1,725.41
16281810180000	LOT 238, MOUNTAIR ACRES ADD #6. 3807-0195 7789-2378 7789-2381 9027-2858	GILSON, JAMES N &	302B S 1640 E	\$1,728.20
16281810190000	LOT 123 MOUNTAIR ACRES ADD NO 3 8484-3872 8490-7235 8607-0049 9003-6080.6085.6088	BOOTH, RUSSELL K; ET AL	1505 E 3045 S	\$1,640.20
16281810200000	LOT 124 MOUNTAIR ACRES ADD NO 3 5395-117 5395-0115 6026-0501 6157-0137,0140	SHAH, LYNDA D	1515 E 3045 S	\$1,491.22
16281810210000	LOT 125, MOUNTAIR ACRES ADD #3 3885-0456 6265-1355 6342-1899 6441-2836	DAVIS, LINDA	1517 E 3045 S	\$1,647.76
16281810220000	LOT 176, MOUNTAIR ACRES ADD #4 5168-1426 7394-0463	CRANDALL, LAWRENCE D &	1523 E 3045 S	\$1,666.48
16281810230000	LOT 177 MOUNTAIR ACRES ADD NO 4	KASWORM, MARCELLA M	1529 E 3045 S	\$1,649.36
16281810240000	LOT 198 MOUNTAIR ACRES ADD NO 5	HOBBS, LEALAND K. & LORRAINE	1535 E 3045 S	\$1,625.07
16281810250000	LOT 199 MOUNTAIR ACRES ADD NO 5	BARTASHNICK, DALE H. & LINDA	1541 E 3045 S	\$1,631.44
16281810260000	LOT 200 MOUNTAIR ACRES ADD NO 5 6168-0319 8316-2316,2318,2319,2321 8402-8765 8984-2630 8988-7523 9158-2372	DANENHAUER, KAREN &	1547 E 3045 S	\$1,703.91
16281810270000	LOT 201, MOUNTAIR ACRES ADD #5. 4599-1275 4599-1276 5780-0166	BARNEY, SUE AN	1553 E 3045 S	\$1,641.39
16281810280000	LOT 202, MOUNTAIR ACRES ADD #5 4846-1181 5766-0692 5768-1658 6628-1929 8835-1012	CABANILLA, AMY &	1559 E 3045 S	\$1,658.12
16281810290000	LOT 203 MOUNTAIR ACRES ADD NO 5 7162-2804 7566-2179 7566-2186 7739-1928 7754-1821	JENSEN, TRUDY M; TR	1565 E 3045 S	\$1,650.95
16281810300000	LOT 204 MOUNTAIR ACRES ADD NO 5 5877-1560 6404-110-114 6404-0116 7900-2465	GREGORY, TIFFANY J &	1573 E 3045 S	\$1,621.08
16281810310000	LOT 239, MOUNTAIR ACRES ADD #6 4403-53	RASMUSSEN, ARTHUR L & ANNE P	1583 E 3045 S	\$1,658.51
16281810320000	LOT 240 MOUNTAIR ACRES ADD NO 6	ELG, RODNEY A. & MAURINE	1593 E 3045 S	\$1,627.06
16281810330000	LOT 241 MOUNTAIR ACRES ADD NO 6 6096-0003 6319-1810 6338-2466 6341-1629 7036-2648 7463-0491	VAN AUSDAL, CARLY	1601 E 3045 S	\$1,682.80
16281810340000	LOT 242 MOUNTAIR ACRES ADD NO 6 7025-0360 7147-2391, 2394 7147-2395 7259-1458 8011-1878 8014-0525 8249-4486 8582-8603	HOWE, NANCY	1611 E 3045 S	\$1,639.80
16281810350000	9010-1111 9010-1113 LOT 243, MOUNTAIR ACRES ADDITION #6. 4176-280 5177-0011	GILMAN, ROBYN &	1621 E 3045 S	\$1,693.16
16281810360000	8636-4735 LOT 244, MOUNTAIR ACRES ADDITION #6. 4460-1201 4460-1203	LILISCHKIS, IRENE H; TR	1631 E 3045 S	\$1,631.04
16281820010000	5746-0655 LOT 120, MOUNTAIR ACRES ADD #3. 4557-504, 5156-650 5235-1088 5381-0922 5386-1129 5408-1845 5852-1627 6238-2262 6246-0790	GOODELL, SCOTT S &	1506 E 3045 S	\$1,625.07
16281820020000	LOT 121 MOUNTAIR ACRES ADD NO 3 6328-1071	SNELLMAN, KAREN L	1516 E 3045 S	\$1,519.49
16281820030000	LOT 122 MOUNTAIR ACRES ADD NO 3 6421-2997 6473-3018 8308-3641	GILBERT, STEPHEN E &	1518 E 3045 S	\$1,563.29
16281820040000	LOT 174, MOUNTAIR ACRES ADDITION #4 5100-0423	GRANT, BETTY B; TR	1524 E 3045 S	\$1,621.08
16281820050000	LOT 175 MOUNTAIR ACRES ADD NO 4 4906-0131 5497-1137 6004-2593 7070-1313 8247-3742	NIITSUMA, HARRY N; TR	1530 E 3045 S	\$1,624.27
16281820060000	LOT 205 MOUNTAIR ACRES ADD NO 5 7686-2521 8274-4816 8720-1867	BRADY, JON J &	1536 E 3045 S	\$1,521.08
16281820070000	LOT 206 MOUNTAIR ACRES ADD NO 5 5443-2332 5670-0829 5711-2703 6191-1920 6211-262 6211-0265 6240-2383 7038-2347	THIELE, RHONDA K	1542 E 3045 S	\$1,542.59
16281820080000	7326-0074 LOT 207 MOUNTAIR ACRES ADD NO 5	SCOW, THAIN J &	1548 E 3045 S	\$1,668.87
16281820090000	LOT 208 MOUNTAIR ACRES ADD NO 5 7232-1779 7232-1785	LINKE, RYAN &	1554 E 3045 S	\$1,651.75
16281820100000	LOT 209 MOUNTAIR ACRES ADD NO 5 EXCEPT COM AT NE COR OF SD	VELIS, HELEN	1560 E 3045 S	\$1,555.33
16281820110000	LOT 209 S 0°20' W 53 FT N 89°40' W 1.8 FT N 0°20' E 53 FT S 89°40' E 1.5 FT TO BEG. 4192-0186	ALVAREZ, DEBORAH R	1566 E 3045 S	\$1,634.62
16281820120000	LOT 211 MOUNTAIR ACRES ADD NO 5	NELSON, CRAIG L; ET AL	1574 E 3045 S	\$1,699.13
16281820130000	LOT 245 MOUNTAIR ACRES ADD NO 6 5546-2855 5560-1935 8770-6137	OLSON, JON D &	1584 E 3045 S	\$1,633.03
16281820140000	LOT 246 MOUNTAIR ACRES ADD NO 6	CAMPBELL, WILLIAM M &	1594 E 3045 S	\$1,621.88
16281820150000	LOT 247, MOUNTAIR ACRES ADD #6. 4557-0603 9097-2302	MAROUDAS, JIM &	1602 E 3045 S	\$1,623.87
16281820160000	LOT 248 MOUNTAIR ACRES ADD NO 6 6383-0819 8329-2358,2360	NORDGREN, BRANDEN R &	1612 E 3045 S	\$1,612.32
16281820170000	8329-2362 LOT 249 MOUNTAIR ACRES ADD NO 6	CLEVERLY, RICHARD P & JUDY M;	1622 E 3045 S	\$1,627.45
16281820180000	LOT 250 MOUNTAIR ACRES ADD NO 6 0000-0000	ROBERGE, FRANCIS D	1632 E 3045 S	\$1,599.18
16281820190000	LOT 117 MOUNTAIR ACRES ADD NO 3 5496-2786 8324-0002	CLARK, COLLEEN	1505 E 3080 S	\$1,659.31

16281820200000	LOT 118 MOUNTAIR ACRES ADD NO 3 5732-892 5732-0895 6705-0566 6725-1921 7608-1037	SANDUL, WILLIAM H &	1515 E 3080 S	\$1,690.37
16281820210000	LOT 119 MOUNTAIR ACRES ADD NO 3 7664-1801	BUNKER, DEVIN R &	1525 E 3080 S	\$1,642.19
16281820220000	LOT 172 MOUNTAIR ACRES ADD NO 4 4104-0131 7108-1651 7318-0461	HAGLUND, BRIAN K &	1523 E 3080 S	\$1,517.10
16281820230000	LOT 173 MOUNTAIR ACRES ADD NO 4 8303-2219	ROGGENBUCK, EDITH &	1529 E 3080 S	\$1,611.13
16281820240000	LOT 252, MOUNTAIR ACRES ADD #6 4745-0432 6139-1309 6727-2169	RAWLINS, PAUL	1535 E GREGSON AVE	\$1,638.60
16281820250000	LOT 253, MOUNTAIR ACRES ADDITION #6. 4963-1179	TARKESHIAN, MOSTAFA & BETHEL A	1541 E 3080 S	\$1,630.24
16281820260000	LOT 254 MOUNTAIR ACRES ADD NO 6 6179-2455 8288-3110	PAULL, DAVID A	1547 E 3080 S	\$1,669.66
16281820270000	LOT 255 MOUNTAIR ACRES ADD NO 6	PIELE, DAVID J &	1553 E 3080 S	\$1,620.29
16281820280000	LOT 256, MOUNTAIR ACRES #6 4797-0831 5805-2184 5869-2042	FOULGER, MARCUS R &	1559 E 3080 S	\$1,603.56
16281820290000	6367-1825 6978-1396 8524-3918			
16281820300000	LOT 257 MOUNTAIR ACRES ADD NO 6 6170-2474	HENDRICKSON, JULIA L	1565 E 3080 S	\$1,616.31
16281820310000	LOT 258 MOUNTAIR ACRES ADD NO 6 1515-145 7163-2621	TATE, RANDY J &	1573 E 3080 S	\$1,607.54
16281820320000	LOT 259 MOUNTAIR ACRES ADD NO 6 6039-0094 6058-0674 6064-0631 7500-2644	ANDERSON, JASON L &	1583 E 3080 S	\$1,611.93
16281820330000	LOT 260 MOUNTAIR ACRES ADD NO 6	BARLOW, KATHLEEN D M; ET AL	1593 E 3080 S	\$1,638.21
16281820340000	LOT 261 MOUNTAIR ACRES ADD NO 6	HOGGAN, RUTH L (TR)	1601 E 3080 S	\$1,643.38
16281820350000	LOT 262 MOUNTAIR ACRES ADD NO 6 6126-0701 8769-0507 9035-7384 9055-9517	LUJAN, RYAN F &	1611 E 3080 S	\$1,640.99
16281820360000	LOT 263 MOUNTAIR ACRES ADD NO 6 0000-0000 5523-163 5523-0164	THAXTON, MATTHEW T	1621 E 3080 S	\$1,613.92
16281820370000	6553-0418 7835-2233 8582-4993 8711-6566 8720-6206			
16281820380000	LOT 251, MOUNTAIR ACRES ADD #6 4651-1167	CARTER, JOSEPH W	3062 S 1640 E	\$1,644.18
16281820390000	LOT 264 MOUNTAIR ACRES ADD NO 6	FISHER, RONALD H. & LOUIE R.	1631 E 3080 S	\$1,540.99
16281830010000	LOT 219 MOUNTAIR ACRES ADD NO 6 EXCEPT COM AT NE COR SD LOT S 0°44' E 70 FT S 56°29'20" W 32 FT N 54°21' W 97.64 FT N 26°39'50" E 35 FT S 89°40' E 89.42 FT TO BEG. 5448-0142 5827-0582	WHANG, PEGSOON	1645 E 3010 S	\$1,558.51
16281830020000	BEG AT NE COR LOT 219, MOUNTAIR ACRES ADD #6 S 0°44' E 70 FT S 56°29'20" W 32 FT N 54°21' W 97.64 FT N 26°39'50" E 35 FT S 89°40' E 89.42 FT TO BEG 4795-1376 6918-0755 7584-864	PAVICH, BARBARA F B; TR	3004 S IMPERIAL ST	\$1,564.49
16281830030000	LOT 220, MOUNTAIR ACRES ADD #6	ROUZE, JANELLE	3009 S 1640 E	\$1,529.05
16281830040000	LOT 221 MOUNTAIR ACRES ADD NO 6 6326-1464 6513-2901 8118-0023 8118-0035	CRAIG, JANET E	3015 S 1640 E	\$1,545.37
16281830050000	LOT 222 MOUNTAIR ACRES ADD NO 6	AHRENS, HANS G. & MARTHA	3023 S 1640 E	\$1,645.77
16281830060000	LOT 223, MOUNTAIR ACRES ADDITION #6. 4691-197, 198 5148-0152 5653-1887	DOWNEY, DOUGLAS M &	3031 S 1640 E	\$1,662.10
16281830070000	LOT 224 MOUNTAIR ACRES ADD NO 6 5784-2165 7650-962 7650-0964 8511-4093	KEMP, LONNIE &	3037 S 1640 E	\$1,550.15
16281830080000	LOT 225 MOUNTAIR ACRES ADD NO 6 6325-1290	ROBERTS, STEVEN T & ROSALIE G;	3045 S 1640 E	\$1,650.95
16281830090000	LOT 226 MOUNTAIR ACRES ADD NO 6 5706-0666 6036-1144 6677-1139,1140 8125-1912	CARSON-CHAPMAN, SUSAN L	3053 S 1640 E	\$1,642.19
16281830100000	LOT 227 MOUNTAIR ACRES ADD NO 6	JACKSON, FLOYD A. & CAROL A.	3059 S 1640 E	\$1,647.36
16281830110000	LOT 228 MOUNTAIR ACRES ADD NO 6 7137-2921 7574-2842 8305-1657 8307-8118	BLUME, STEVEN A &	3065 S 1640 E	\$1,761.25
16281830120000	LOT 229 MOUNTAIR ACRES ADD NO 6	LA POINTE, RUSSELL D. &	3073 S 1640 E	\$1,732.58
16282030060000	COM 1819.47 FT N FR SW COR OF NE 1/4 SEC 28 T 1 S R 1E SL MER N 98.8 FT S 89°50' E 316.75 FT S 98.8 FT N 89°50' W 316.75 FT TO BEG 0.7 AC LESS ST 4406-0088 6401-1891	EGAN, DORTHA S & CHARLES N; TC	2849 S IMPERIAL ST	\$1,946.01
16282030070000	COM 1744.27 FT N & 2 RDS E FR CEN SEC 28 T 1 S R 1E SL MER N 75.2 FT S 89°50' E 289.62 FT S 75.2 FT N 89°50' W 289.62 FT TO BEG 0.5 AC 5426-1376 5996-0848 6017-2721 6113-2063 6571-2126	SCHOFIELD, SCOTT	2865 S IMPERIAL ST	\$1,918.54
16282030080000	LOT 1 ZION PARK 5427-631 5427-0634 5699-2816 5710-0641 5901-1583 6222-1288 6352-0981 6353-2461 6927-1158 7435-2996	DENNIS, WADE B	2875 S IMPERIAL ST	\$1,787.53
16282030090000	LOT 2 ZION PARK 8259-0577 8259-0579	PETERSON, MICHAEL &	1709 E WHITE AVE	\$1,718.24
16282030100000	LOT 24, ZION PARK 5233-0867, 5415-2586 5415-2588 5611-1181 5708-0156	DAVIS, BRYAN F &	1715 E WHITE AVE	\$1,528.25
16282030110000	LOT 25, ZION PARK. 5204-658 5204-0659 5604-1545 7349-1940	WOODARD, BURCE G &	1721 E WHITE AVE	\$1,875.93
16282030120000	LOT 26, ZIONS PARK 4827-0554 5390-0618 5877-2118	HAYES, CONNIE B	1727 E WHITE AVE	\$1,606.30
16282030130000	LOT 27 ZION PARK	AZBILL, JAMES G. & TERESA H.	1733 E WHITE AVE	\$1,593.56
16282030140000	LOT 28 & W 15 FT OF LOT 29 ZION PARK. 4886-351 4886-0349 5846-2761 6175-1631 8222-2993	KELLY, BRENT &	1739 E WHITE AVE	\$1,791.91
16282030150000	THE E 35 FT OF LOT 29, & THE W 30 FT OF LOT 30, ZION PARK SUB. 4569-1434 6137-1663 6768-0531,0533	JOHNSON, PATRICIA S; TR	1749 E WHITE AVE	\$1,835.31
16282030160000	E 20 FT OF LOT 30 & W 45 FT OF LOT 31, ZION PARK 4135-0001 5566-1887 6061-1133 6082-2285	MIDGLEY, MARK J &	1751 E WHITE AVE	\$1,809.03
16282030290000	COM 1819.47 FT N & S 89°50' E 316.75 FT FR SW COR OF NE 1/4 SEC 28 T 1 S R 1E SL MER N 98.8 FT S 89°50' E 308.5 FT S 98.8 FT N 89°50' W 308.5 FT TO BEG 0.67 AC 6471-2847 6471-2849 7858-0791	DESIGNER HOMES, INC	2850 S KENWOOD ST	\$1,797.04
16282030310000	E 5 FT OF N 61.29 FT OF LOT 31 N 5 FT OF LOT 32 & ALL LOT 33 ZION PARK. 8332-2653	CHRISTENSEN, KEVIN &	2868 S KENWOOD ST	\$1,762.84
16282030320000	E 5 FT OF S 70 FT OF LOT 31 & S 70 FT OF LOT 32 ZION PARK 7193-2803 8242-0055 8622-3940,3942 8900-4190	RADZINSKI, REBECCA &	1765 E WHITE AVE	\$1,748.91
16282030330000	BEG N 1744.27 FT & S 89°50' E 612.25 FT & N 63.6 FT FR CEN SEC 28, T 1S, R 1E, SLM; N 11.6 FT; N 89°50' W 289.63 FT; S 75.2 FT; S 89°50' E 191.03 FT; N 63.6 FT; S 89°50' E 98.6 FT TO BEG. 0.36 AC. 4677-1025,1027 8286-6909	DESIGNER HOMES, INC	2850 S KENWOOD ST	\$1,225.64
16282030340000	BEG N 1744.27 FT & S 89°50' E 612.25 FT FR CEN SEC 28, T 1S, R 1E, SLM; N 63.6 FT; N 89°50' W 98.6 FT; S 63.6 FT; S 89°50' E 98.6 FT TO BEG. 0.14 AC. 4677-1025,1027	SCHOFIELD, SCOTT G &	2860 S KENWOOD ST	\$1,596.00
16282040010000	LOT 3 ZION PARK 5709-0330 7349-2989 8533-5558 8885-4553	JIMENEZ, JUSTIN M	1708 E WHITE AVE	\$1,674.84
16282040020000	LOT 4, ZION PARK 4892-0377 5434-2724 5745-979 5745-0981	ROBERTS, HEATHER A	2897 S IMPERIAL ST	\$1,639.80
16282040030000	5748-2102 6534-1149 6948-0478 8351-6177			
16282040040000	LOT 5 ZION PARK 5829-2730	ANDERSON, LISA C	2903 S IMPERIAL ST	\$1,587.24
16282040050000	LOT 6, ZION PARK. 4867-959, 960 5260-0551 5552-1416	SCOTT, DAVID R & JOLEEN G;	1709 E ZENITH AVE	\$1,691.17

16282040050000	5557-2604 6138-0390 LOT 7, ZION PARK. 4549-684 5291-1410 5771-2204 6208-2026	HART, RACHAEL	1716 E WHITE AVE	\$1,585.99
16282040060000	6945-2780 8253-0050 8396-8377 LOT 8, ZION PARK. 4625-1049,1047,1048, 4642-610 5165-0784	PETERS, STEVEN L &	1724 E WHITE AVE	\$1,621.08
16282040070000	5420-0863 5494-2993 5718-1047 6478-659,660 LOT 9 ZION PARK 7184-447,449	YOUNG, ELIZABETH W SPRINGSTEEN, MICHAEL R &	1730 E WHITE AVE 1736 E WHITE AVE	\$1,639.80 \$1,640.99
16282040080000	LOT 10 ZION PARK 6185-0586 7810-0320 8033-0682 8946-7852			
16282040090000	LOT 11 ZION PARK 6653-853 6653-0855 6681-0850 8932-5904	HUTCHINS, JODY J &	1744 E WHITE AVE	\$1,708.69
16282040100000	LOT 12 ZION PARK	IPSEN, ALVIN M &	1746 E WHITE AVE	\$1,657.72
16282040110000	LOT 13 ZION PARK 5554-0981 5806-1017 6450-0394 6840-2612	HOWARTH, ELAINE	1758 E WHITE AVE	\$1,615.85
16282040120000	W 17 FT OF LOT 22 & ALL LOT 23 ZION PARK 5058-0697 5446-1214 6098-1497	MANGUM, ERIC &	1715 E ZENITH AVE	\$1,723.82
16282040130000	W 21 FT OF LOT 21 & E 44 FT OF LOT 22 ZION PARK. 5329-1152 5479-1235 5965-1105 6442-0645 6523-0021 7307-1536 7488-1428	TURPIN, SAWSHA	1721 E ZENITH AVE	\$1,707.49
16282040140000	7630-0961 7687-2744,2745 8289-5176 9099-3721 9099-3722			
16282040150000	W 25 FT OF LOT 20 & E 40 FT OF LOT 21 ZION PARK 6044-2921 6436-2866 7235-0117 8210-2065 8583-3248,3256	KEY BANK NATIONAL ASSOCIATION;	1727 E ZENITH AVE	\$1,748.91
16282040160000	W 40 FT OF LOT 19 & E 25 FT OF LOT 20 ZION PARK 5896-1352 6250-2223	NEWMAN, CHARLOTTE J &	1737 E ZENITH AVE	\$1,706.30
16282040170000	W 46 FT OF LOT 18 & E 21 FT OF LOT 19 ZION PARK 6094-1395 6287-2201 8292-0323	RICKS, KENT J	1747 E ZENITH AVE	\$1,658.12
16282040180000	LOT 17 & E 15 FT OF LOT 18 ZION PARK 5508-1456 5508-1454 6288-0985 7154-0896 7583-0142 7885-0324	TAGGART, HENRY M &	1757 E ZENITH AVE	\$1,626.66
16282040190000	LOT 14 ZION PARK LOT 15, ZION PARK 4500-691 4500-0692 5559-1496 5800-2057	BROOME, JASON T & MILLER, CORINNE	2892 S KENWOOD ST 2900 S KENWOOD ST	\$1,790.32 \$1,790.32
16282040200000	6179-0485 6197-1338 6197-1339 6224-0158 8919-1547 LOT 16, ZIONS PARK. 4863-334, 5160-279,280 5160-0281 5439-1439 5569-1993	STEENBLIK, GERRIT M &	2912 S KENWOOD ST	\$1,756.47
16282510010000	LOT 15 CLIFF VIEW 9210-5621	RANCK, LYLE E JR &	1706-1712 E ZENITH AVE	\$1,980.26
16282510020000	LOT 14 CLIFF VIEW	DAVIS, DONALD B. & BERNICE	2945 S IMPERIAL ST	\$1,712.27
16282510030000	LOT 13, CLIFF VIEW. 5186-737 5186-0739 5555-2537 6502-2698	RILEY, LYDDIE L J; TR	2955 S IMPERIAL ST	\$1,797.09
16282510050000	LOT 9 CLIFF VIEW 5715-0632	JENSEN, ALICE W; TR	2930 S OREGON ST	\$1,749.30
16282510060000	LOT 10 CLIFF VIEW 6196-1779, 1777	CRANDALL, FRANK A &	2940 S OREGON ST	\$1,830.14
16282510070000	LOT 11 CLIFF VIEW 4452-1131 5737-0644 5801-0293 6128-2385	STEVENS, DAVID H &	2950 S OREGON ST	\$1,795.89
16282510080000	6904-1697 LOT 12, CLIFF VIEW	ADAMS, GERTRUDE P & DENNIS J	2958 S OREGON ST	\$1,791.51
16282510090000	LOT 5 KENWOOD CIRCLE SUB 5789-0791 5839-2763 6717-2297	ANDERSON, BRYAN K &	2970 S OREGON ST	\$1,830.54
16282510100000	8007-2574 LOT 6 KENWOOD CIRCLE SUB 4350-0037	BOWMAN, JAQUELINE K	2984 S OREGON ST	\$1,521.48
16282510110000	LOT 7 KENWOOD CIRCLE SUB 6566-2867 6627-0786	MANWILL, LEE & MARILYN; TRS	1740 E KENWOOD CIR	\$1,865.98
16282510120000	LOT 8 KENWOOD CIRCLE SUB	WALLACE, PAUL K & LAVONNE	1748 E KENWOOD CIR	\$1,853.63
16282510130000	LOT 9 KENWOOD CIRCLE SUB 5468-1016 5469-0935 5479-1256	AOKI, ALAN	1756 E KENWOOD CIR	\$1,724.62
16282510140000	5480-2883 6051-2439,2442 8358-6434 LOT 10 KENWOOD CIRCLE SUB 6553-2692 6553-2695 6755-1545	HYDE, JAMES D &	1764 E KENWOOD CIR	\$1,689.97
16282510150000	COM ON N LINE OF 3015 SOUTH STREET 558.75 FT N & 33 FT E FR CEN SEC 28 T 1S R 1E SL MER E ALG SD ST 60 FT N 105.52 FT 60 FT S 105.52 FT TO BEG 0.14 AC 7169-800	YENCHIK, BRIT; TR	1707 E 3015 S	\$1,641.79
16282510160000	COM ON N LINE OF 3015 SOUTH STREET 558.75 FT N & 93 FT E FR CEN SEC 28 T 1S R 1E SL MER E ALG SD ST 60 FT N 105.52 FT 60 FT S 105.52 FT TO BEG 0.14 AC 7716-1863 7769-1257 8308-4550	SPIKES, DANIEL A &	1713 E 3015 S	\$1,746.12
16282510170000	BEG 558.75 FT N & 153 FT E FR SW COR OF NE 1/4 SEC 28, T 1S, R 1E, S L M; E 60 FT; N 105.52 FT; W 60 FT; S 105.52 FT TO BEG. 0.15 AC M OR L 4633-1218	STELLATO, ALFRED A, JR	1721 E 3015 S	\$1,609.88
16282510180000	COM ON N LINE OF 3015 SOUTH STREET 558.75 FT N & 213 FT E FR CEN SEC 28 T 1S R 1E SL MER E ALG SD ST 60 FT N 105.52 FT 60 FT S 105.52 FT TO BEG 0.14 AC 6124-1829 6179-1729 6193-2487 6463-1195 6705-1649 6898-2362 7013-2112 7028-1112	CLINE, CHRISTINE A	1727 E EDWARD AVE	\$1,715.46
16282510190000	8938-5259 COM ON N LINE OF 3015 SOUTH STREET 558.75 FT N & S 89°50' E 273 FT FR CEN SEC 28 T 1S R 1E SL MER S 89°50' E ALG SD ST 60 FT N 105.52 FT N 89°50' W 60 FT S 105.52 FT TO BEG 0.14 AC	REICH, ADOLPH H	1733 E 3015 S	\$1,579.67
16282510200000	BEG 558.75 FT N & S 89°50' E 333 FT FR CEN SEC 28, T 1S, R 1E, S L M; S 89°50' E 60 FT; N 105.52 FT; N 89°50' W 60 FT S 105.52 FT TO BEG. 0.14 AC. 3690-473 5101-0683 6021-807 8730-2393	CUMMINGS, JEREMY	1741 E 3015 S	\$1,669.66
16282510210000	COM ON N LINE OF 3015 SO ST 558.75 FT N & S 89°50' E 393 FT FR CEN SEC 28 T 1S R 1E SL MER S 89°50' E ALG SD ST 60 FT N 105.52 FT N 89°50' W 60 FT S 105.52 FT TO BEG 0.14 AC 5811-1974 6268-0866 6505-0788 6671-1506 6681-2570 8298-3398	MARAFFIO, KENT &	1747 E 3015 S	\$1,715.46
16282510220000	8529-1041 8529-1058 9001-3968 COM ON N LINE OF 3015 SOUTH STREET 558.75 FT N & S 89°50' E 453 FT FR CEN SEC 28 T 1S R 1E SL MER S 89°50' E ALG SD ST 60 FT N 105.52 FT N 89°50' W 60 FT S 105.52 FT TO BEG 0.14 AC 5852-1475 7662-1185 7818-285 287 8598-4197	BISGROVE, BRENT	1755 E 3015 S	\$1,700.33
16282510230000	COM ON N SIDE OF 3015 SOUTH STREET 558.75 FT N & S 89°50' E	RICH, MATT W & CHRISTINA L;	1761 E 3015 S	\$1,625.41

	513 FT FR CEN SEC 28 T 1S R 1E SL MER N 105.52 FT S 89°50' E 99.8 FT TO KENWOOD ST S'LY ALG SD ST 112.6 FT TO N SIDE OF 3015 SOUTH STREET N 89°50' W 60 FT TO BEG 0.21 AC 6111- 2219 7128-0298 8149-2573 8375-2231 8896-7954			
16282510260000	BEG 931.29 FT N & 33 FT E FR SW COR OF NE 1/4 OF SEC 28, T 1S, R 1E, S L M; S 89°50' E 84 FT; S 0°42'09" E 55 FT M OR L; W 84 FT; N 0°42'09" W 55 FT M OR L TO BEG. 0.11 AC M OR L 5556-0805 6457-1682 6874-1810 7623-876	ANDOH, ZENZI A	2971 S IMPERIAL ST	\$1,662.05
16282510270000	BEG 826.29 FT N & 33 FT E FR SW COR OF NE 1/4 OF SEC 28, T 1S, R 1E, S L M; N 0°42'09" W 50 FT M OR L; E 84 FT; S 0°42'09" E 50 FT M OR L; N 89°50' W 84 FT TO BEG. 0.10 AC 5556-0814 6805-2109 7072-1554 7226-0621 7867-2689 8108-2534	TUTTLE, JANELL	2973 S IMPERIAL ST	\$1,768.82
16282510280000	BEG 826.29 FT N & 33 FT E & N 0°42'09" W 139.11 FT FR SW COR OF NE 1/4 OF SEC 28, T 1S, R 1E, S L M; S 89°50' E 184.42 FT; S 0°42'09" E 139.11 FT; N 89°50' W 100.42 FT; N 0°42'09" W 105 FT; N 89°50' W 84 FT; N 0°42'09" W 34.11 FT TO BEG. 0.39 AC M OR L, 5098-808, 5121-681 5556-805 5556-814, 5589-2580	LEE, DUANE E	2961 S IMPERIAL ST	\$3,006.76
16282510290000	BEG 761.29 FT N & 33 FT E FR SW COR OF NE 1/4 OF SEC 28, T 1S, R 1E, S L M; S 89°50' E 184.42 FT; N 0°42'09" W 65 FT; N 89°50' W 184.42 FT; S 0°42'09" E 65 FT TO BEG. 0.28 AC. 5734-2715 6053-0994	HANSEN, JOSEPH S	2981 S IMPERIAL ST	\$1,528.70
16282510300000	BEG N 664.27 FT & E 33 FT FR SW COR OF NE 1/4 SEC 28, T 1S, R 1E, S L M; N 0°42'09" W 97.02 FT; S 89°50' E 184.42 FT; S 0°42'09" E 97.02 FT; N 89°50' W 184.42 FT, M OR L TO BEG. 0.41 AC, M OR L, 5734-2715 7381-0518 7457-0108	CUTLER, EARL R &	2991 S IMPERIAL ST	\$1,630.24
16282520010000	LOT 8 CLIFF VIEW 6584-2418 6587-1164 6654-2634 6663-591 6663-0594	GOLEMAN, MICHAEL F &	2931 S OREGON ST	\$1,751.69
16282520040000	LOT 5 & S 34 FT LOT 6, CLIFF VIEW, 5032-0609	GAMVROULAS, PETER S & TULA P	2955 S OREGON ST	\$2,010.52
16282520050000	LOT 1 CLIFF VIEW 6281-1836 6527-2579 8440-0830,0835	OLDS, SCOTT A &	2930 S KENWOOD ST	\$1,948.00
16282520060000	LOT 2, CLIFF VIEW 4720-0855 5765-2458 5765-2460 8981-2350	STALEY, TRAVIS R &	2940 S KENWOOD ST	\$1,803.46
16282520070000	LOT 3 CLIFF VIEW 7510-2555 8589-4562 8589-4578	SCHWENDIMAN, SCOTT	2948 S KENWOOD ST	\$1,883.10
16282520080000	LOT 4 CLIFF VIEW 5624-1785	STEVENS, J HILLMAN; TR	2958 S KENWOOD ST	\$1,801.07
16282520090000	LOT 4 KENWOOD CIRCLE SUB 5935-1098 6490-2336 7682-1325	TINGEY, RICHARD W &	1743 E KENWOOD CIR	\$1,750.90
16282520100000	W 63.5 FT LOT 3 KENWOOD CIRCLE SUB 5594-2658, 2659 5594- 2660 6244-2937 6244-2942 6246-1255 6664-0177 7247-2505 8576-8364	ANDERSON PROPERTY &	1751 E KENWOOD CIR	\$1,685.59
16282520110000	8576-8386 9001-9107 W 2.87 FT OF LOT 1 ALL OF LOT 2 & E 1.5 FT OF LOT 3 KENWOOD CIRCLE SUB 6586-2639	SAX, JANIELLE W &	1759 E KENWOOD CIR	\$1,673.65
16282520120000	E 65 FT OF LOT 1 KENWOOD CIRCLE SUB	EMERY, ALFRED C. & BELVA W.	1765 E KENWOOD CIR	\$1,807.04
16282520130000	THE N 38 FT OF LOT 6 & ALL OF LOT 7, CLIFF VIEW.	BOWMAN, KENNETH L &	2945 S OREGON ST	\$2,019.28
16282530030000	COM N 89°59'20" W 1327.63 FT & N 0°12'30" W 1159.29 FT & N 89°50' W 489.32 FT FR E 1/4 COR SEC 28 T 1S R 1E SL MER N 89°50' W 155.84 FT N 0°07'21" W 75.29 FT S 89°50' E 155.74 FT S 0°12'30" E 75.29 FT TO BEG 0.26 AC	HOWARD, LEE E. & CAROL G.	2929 S KENWOOD ST	\$1,834.99
16282530040000	BEG 1064.15 FT N & N 89°50' W 1976.05 FT FR E 1/4 COR SEC 28, T 1S, R 1E, SL MER N 95.08 FT; S 89°50' E 155.84 FT; S 79.29 FT; N 89°50' W 51.84 FT; S 15.79 FT; N 89°50' W 104 FT TO BEG. 0.32 AC. 4841-0191	ERICKSON, WILLIAM D &	2945 S KENWOOD ST	\$1,934.07
16282530050000	COM 987.15 FT N & N 89°50' W 1976.05 FT FR E 1/4 COR SEC 28 T 1S R 1E SL MER N 77 FT E 104 FT S 77 FT W 104 FT TO BEG 0.18 AC 5783-0161 5783-161	HOWARD, LEE E & CAROL G (JT)	2955-57 S KENWOOD ST	\$1,770.36
16282530070000	BEG N 89°59'20" W 1327.63 FT & N 0°12'30" W 1169.29 FT & N 89°50' W 489.32 FT FR E 1/4 COR SEC 28 T 1S R 1E SL MER S 89°50' E 153.04 FT N 65.29 FT N 89°50' W 153.14 FT S 0°12' 30" E 65.29 FT TO BEG. LESS STREET. 0.19 AC M OR L 4793- 1462 6297-1143 7102-2164 7121-2406 8389-1195 8581-3938	NEEDHAM, BRUCE R &	2936 S LA RUE LN	\$2,098.96
16282530080000	COM 1103.94 FT N & N 89°50' W 1692.17 FT FR E 1/4 COR OF SEC 28, T 1S, R 1E, S L M; N 89°50' W 70 FT; S 24 FT; N 89°50' W 58.04 FT; N 89.29 FT; S 89°50' E 128.04 FT; S 65.29 FT TO BEG. 0.22 AC, M OR L 3860-0285 6452-2396 6662-1958 7965-0322	ELTON, STANLEY &	2938 S LA RUE LN	\$2,134.76
16282530090000	8150-2499 BEG 987.15 FT N & N 89°50' W 1770.17 FT FR E 1/4 COR SEC 28, T 1S, R 1E, SL MER N 89°50' W 101.88 FT; N 92.79 FT; S 89° 50' E 101.88 FT; S 92.79 FT TO BEG. 0.22 AC. 8666-5479 8675-0968	PICKRELL, ERIN	1789-91 E BOSHAM LN	\$1,630.19
16282530100000	COM 987.15 FT N & N 89°50' W 1692.17 FT FR E 1/4 COR SEC 28, T 1S, R 1E, SL MER, N 89°50' W 78 FT; N 92.79 FT; S 89°50' E 8 FT; N 24 FT; S 89°50' E 70 FT; S 116.79 FT TO BEG. 0.21 AC.	WHITE, GEOFFREY S & JULIE W	1803 E BOSHAM LN	\$1,856.82
16282530120000	LOT 1, M KENNETH WHITE SUB. 6501-2567 8548-7346 8653- 8103 8662-4928 8866-5475 8866-5482 8872-6052	FARNSWORTH, LEONARD W &	2901 S KENWOOD ST	\$2,290.85
16282530130000	LOT 2, M KENNETH WHITE SUB. 6122-2873	HALLIDAY ENTERPRISES LTD	1780 E WHITE AVE	\$1,287.34
16282530140000	LOT 3, M KENNETH WHITE SUB. 6123-1070, 6122-512 6129-2115	CHRISTENSEN, KEVIN S &	1796 E WHITE AVE	\$2,460.04
16282530150000	6157-1545 LOT 5, M KENNETH WHITE SUB. 6122-2874, 6145-2599, 6148- 2562	BALLUFF, JAMES G II &	2913 S KENWOOD ST	\$1,853.98
16282530160000	LOT 4, M KENNETH WHITE SUB. 6121-2601 6196-2426	CHEKLIN, JIM & TANYA; JT	2922 S LA RUE LN	\$1,861.94
16282530170000	BEG 1365.1 FT N & N 89°50' W 1667.47 FT FR E 1/4 COR OF SEC 28, T 1S, R 1E, S L M; S 115.58 FT; N 89°50' W 166.79 FT; N 115.58 FT; S 89°50' E 166.79 FT TO BEG. LESS STREET. 0.38 AC M OR L, 3860-285 5565-0933 7102-2162 9168-8887	SCHOFIELD, DAVID G	2928 S LA RUE LN	\$1,742.88
16282530190000	BEG N 89° W 2000.85 FT & 1365.1 FT N FR E 1/4 COR SEC 28, T 1S, R 1E, S L M; S 126.58 FT; S 89° E 166.79 FT; N 126.58 FT; N 89° W 166.79 FT TO BEG. LESS ST. 0.39 AC	CRANDALL, RACHEL A & STEVEN E;	2915 S KENWOOD ST	\$1,918.54

16282540050000	BEG 973.35 FT N & N 89°50' W 1500.48 FT & 336.46 FT N FR E 1/4 COR SEC 28, T 1S, R 1E, SL MER, N 89°50' W 166.79 FT; N 55.29 FT; S 89°50' E 166.79 FT; S 55.29 FT TO BEG. LESS STREET. 0.18 AC M OR L 4793-1462 5768-1324 7646-1758	FUHRIMAN, RYAN &	2919 S LA RUE LN	\$1,734.61
16282540080000	COM 1418.36 FT N & N 89°15' W 1333.69 FT FR E 1/4 COR SEC T1S R1E SL MER N 125.58 FT N 89°50' W 198.53 FT S 125.58 FT S 89°50' E 198.53 FT TO BEG. LESS STREET. 0.5 AC. 8316-2823	MAYFIELD, DAVID M &	2890 S MELBOURNE ST	\$2,000.91
16282540100000	8594-6601 COM 1359.1 FT N & N 89°50' W 1333.69 FT FR E 1/4 COR SEC 28 T 1S R 1E SL MER N 76.29 FT N 89°50' W 166.79 FT S 76.29 FT S 89°50' E 166.79 FT TO BEG 0.27 AC 5429-1530 5784-2136 7444-0780 7446-562	GARRIOTT, DAN V & JENNIFER S;	2900 S MELBOURNE ST	\$1,950.79
16282540120000	BEG 1169.23 FT N & N 89°50' W 1333.69 FT FR E 1/4 COR SEC 28 T 1S, R 1E, S L M; N 65.29 FT; N 89°50' W 166.79 FT; S 65.29 FT; S 89°50' E 166.79 FT TO BEG. LESS STREET. 0.21 AC 4823-621, 4892-204, 4974-131, 5033-630, 5017-0002 6121-2901	FERRIN, VERNIE J &	2938 S MELBOURNE ST	\$1,882.70
16282540150000	COM 973.35 FT N & N 89°50' W 1577.47 FT FR E 1/4 COR SEC 28 T 1S R 1E SL MER N 89°50' W 65 FT N 130.59 FT S 89°50' E 65 FT S 130.59 FT TO BEG 0.19 AC	TURLEY, STEVEN P &	1815 E BOSHAM LN	\$1,715.06
16282540180000	BEG N 1543.94 FT & N 89°15' W 1333.69 FT & N 89°50' W 198.53 FT FR E 1/4 COR SEC 28, T 1S, R 1E, S L M; N 89°50' W 135 FT S 76.58 FT; S 89°50' E 135 FT; N 76.58 FT TO BEG. LESS STREET 0.13 AC M OR L. 5190-1304 5190-1305 5445-1661 5577-2564 5975-0843	EGAN, MERRITT H &	1830 E WHITE AVE	\$1,423.18
16282540200000	BEG 973.35 FT N & 1333.69 FT N 89°50' W & 130.59 FT N FR SE COR OF NE 1/4 OF SEC 28, T 1S, R 1E, S L M; N 89°50' W 162.2 FT; N 65.29 FT; S 89°50' E 162.2 FT; S 65.29 FT TO BEG. 0.243 AC. 4433-804 5871-528 5871-0548 6302-1050 6974-2680	WINEGAR, SCOTT &	2944 S MELBOURNE ST	\$1,733.77
16282540240000	7647-0166 BEG 973.35 FT N & N 89°50' W 1500.48 FT & 391.75 FT N FR E 1/4 COR OF SEC 28, T 1S, R 1E, S L M; N 89°50' W 166.79 FT; N 70.29 FT; S 89°50' E 135 FT; N 5 FT; S 89°50' E 31.7 FT; S 75.29 FT TO BEG. LESS STREET. 0.23 AC M OR L. 5556-2162	EGAN, MERRITT H & MARCIA W	2911-2919 S LA RUE LN	\$1,976.39
16282540260000	BEG N 987.14 FT & W 1477.2 FT FR E 1/4 COR OF SEC 28, T 1S, R 1E, S L M; N 89°45'20" W 98.01 FT; N 0°50' W 186.25 FT; S 89°50' E 82.05 FT; S 65.29 FT; N 89°50' W 12.96 FT; S 3.78 FT; E 6.3 FT; S 45.85 FT; N 89°20' E 23.98 FT; S 1°44'20" E 44.86 FT TO BEG. 0.348 AC 6036-0819, 6422-819	HARMAN, MARY D M & JAY L;	1821 E BOSHAM LN	\$1,754.83
16282540270000	BEG N 986.63 FT & W 1355.97 FT FR E 1/4 COR OF SEC 28, T 1S, R 1E, S L M; N 0°12'30" W 121.26 FT; N 89°50' W 152.44 FT; S 30.78 FT; E 6.3 FT; S 45.85 FT; N 89°20' E 23.98 FT; S 1°44'20" E 44.86 FT; S 89°45'20" E 121.24 FT TO BEG. 0.386 AC 6000-1929, 1930 6036-0822	MORGAN, MARLOE G & PEGGY M M;	2950 S MELBOURNE ST	\$1,855.62
16282540280000	BEG 1359.1 FT N & N 89°50' W 1333.69 FT FR E 1/4 COR SEC 28, T 1S, R 1E, SLM; N 89°50' W 166.79 FT; S 80 FT; S 89°50' E 12 FT; S 44.29 FT; S 89°50' E 154.79 FT; N 124.29 FT TO BEG LESS STREET. 0.39 AC	WHITE, VERDI II & PAM;	2908 S MELBOURNE ST	\$2,755.26
16282540300000	BEG N 1174 FT & W 1640.89 FT FR E 1/4 COR SEC 28, T 1S, R 1E, SLM; N 0°12'30" W 65.29 FT; S 89°50' E 140.65 FT; S 65.29 FT; N 89°50' W 140.41 FT TO BEG. 0.21 AC 6268-2916 6036-821	HARMAN, BRETT L & JILL H; JT	2931 S LA RUE LN	\$1,930.48
16282540330000	BEG N 973.35 FT & N 89°50' W 1500.48 FT & N 336.46 FT FR E 1/4 COR SEC 28, T 1S, R 1E, SLM; N 89°50' W 166.79 FT; S 75 FT; S 89°50' E 166.79 FT; N 75 FT TO BEG. EXCEPT THE N 5 FT OF THE W 78 FT THEREOF & LESS STREET. .23 AC M OR L	NELSON, DAVID L &	2929 S LA RUE LN	\$1,921.72
16282550010000	COM ON S LINE OF 3015 SOUTH ST 508.75 FT N & 33 FT E FR CEN SEC 28 T 1S R 1E SL MER E ALG S LINE OF SD ST 59.4 FT S 105 FT W 59.4 FT N 105 FT TO BEG 0.14 AC 6089-2565 6089-2567	WOLFGRAMM, SALES I &	1708 E 3015 S	\$1,760.85
16282550020000	COM ON S LINE OF 3015 SOUTH ST 92.4 FT E & 508.75 FT N FR CEN SEC 28 T 1S R 1E SL MER E 59.4 FT S 105 FT W 59.4 FT N 105 FT TO BEG. 0.14 AC. 8301-8393 8318-1243, 1251 8335-2556	SPEAKMAN, WILLIAM B &	1714 E 3015 S	\$1,577.28
16282550030000	8335-2563 8648-820 COM ON S LINE OF 3015 SOUTH ST 508.75 FT N & 151.8 FT E FR CEN SEC 28 T 1S R 1E SL MER E 59.4 FT S 105 FT W 59.4 FT N 105 FT TO BEG 0.14 AC	STONE, GLENN E. & ROSE H.	1720 E 3015 S	\$1,595.55
16282550040000	COM ON S SIDE OF 3015 SOUTH STREET 508.75 FT N & 211.2 FT PLOWIGAN, JEFFREY F & E FR CEN SEC 28 T 1S R 1E SL MER E ALG S LINE SD ST 59.4 FT S 105 FT W 59.4 FT N 105 FT TO BEG 0.14 AC 6207-1228 6358-1806		1728 E 3015 S	\$1,609.14
16282550050000	6358-1808 BEG 508.75 FT N & S 89°50' E 270.6 FT FR CEN SEC 28 T 1S R 1E SL MER S 105 FT S 89°50' E 59.4 FT N 105 FT N 89°50' W 59.4 FT TO BEG 0.14 AC M OR L. 4583-201, 4984-314 4984-0315	HOWARD, WENDY	1734 E EDWARD AVE	\$1,732.98
16282550060000	5324-1242 5485-2812 5524-0876 5897-0884 7157-0336 7251-1608 COM 508.75 FT N & S 89°50' E 330 FT FR THE SW COR OF THE NE 1/4 OF SEC 28, T 1S R 1E S L M; S 89°50' E 59.4 FT; S 105 FT; N 89°50' W 59.4 FT; N 105 FT TO BEG. 0.14 AC. 4281-0077 7082-0201	RICHINS, ARNOLD G &	1740 E 3015 S	\$1,644.58
16282550070000	COM ON S LINE OF 3015 SO ST 508.75 FT N & S 89°50' E 389.4 FT FR CEN SEC 28 T 1S R 1E SL MER S 89°50' E ALG SD S LINE 59.4 FT S 105 FT N 89°50' W 59.4 FT N 105 FT TO BEG 0.14 AC 7826-0523 7917-168	WEBBER, GREGARY L &	1748 E 3015 S	\$1,622.62
16282550100000	COM 2 RDS E & 298.75 FT N FR CEN SEC 28 T 1S R 1E SL MER N PIERRE, CENTRAL J, JR 105 FT S 89°50' E 67 FT S 105 FT N 89°50' W 67 FT TO BEG 0.16 AC 7022-528 7022-0530	PIERRE, CENTRAL J, JR	1709 E HORNE AVE	\$1,775.98
16282550110000	COM ON N LINE OF 3045 SO ST 298.75 FT N & S 89°50' E 100 FT FR CEN SEC 28 T 1S R 1E SL MER S 89°50' E 66 FT N 105 FT N 89°50' W 66 FT S 105 FT TO BEG 0.16 AC 5412-2517 5907-2801 5907-2804 7001-0419 8263-5542	LOWE, CREIGHTON K	1715 E HORNE AVE	\$1,750.10
16282550120000	COM ON N LINE OF 3045 SO ST 298.75 FT N & S 89°50' E 166 FT FR CEN SEC 28 T 1S R 1E SL MER S 89°50' E 66 FT N 105 FT N 89°50' W 66 FT S 105 FT TO BEG 0.16 AC 6118-1772 6157-2973	KILGORE, JAMES A. TR; ETAL	1721 E HORNE AVE	\$1,661.30

16282550130000	6709-2997 6899-2738 8258-6656 8258-6669 COM ON N LINE OF 3045 SO ST 298.75 FT N & S 89°50' E 232 FT	IVERSON, REED F	1729 E HORNE AVE	\$1,756.47
16282550140000	FR CEN SEC 28 T 1 S R 1 E SL MER S 89°50' E 66 FT N 105 FT N 89°50' W 66 FT S 105 FT TO BEG 0.16 AC BEG 298.75 FT N & S 89°50' E 298 FT FR SW COR OF NE 1/4 SEC	HARRIS, PAUL C & CONNIE (JT)	1737 E HORNE AVE	\$1,660.51
16282550150000	28, T 1 S, R 1 E, S L M; S 89°50' E 66 FT; N 105 FT; N 89°50' W 66 FT; S 105 FT TO BEG. 0.16 AC. 4117-241, 5104-933 COM ON N LINE OF 3045 SO ST 298.75 FT N & S 89°50' E 364 FT	HOOPIAINA, DOREENE W	1745 E HORNE AVE	\$1,686.79
16282550160000	FR CEN SEC 28 T 1 S R 1 E SL MER S 89°50' E 66 FT N 105 FT N 89°50' W 66 FT S 105 FT TO BEG 0.16 AC 5594-0463 7355-2071 COM 298.75 FT N & S 89°50' E 430 FT FR SW COR OF NE 1/4	WATABE, MASAJI & CLAIRE A; TC	1751 E HORNE AVE	\$1,765.23
16282550170000	SEC 28, T 1 S, R 1 E, S L M; S 89°50' E 67 FT; N 105 FT; N 89°50' W 67 FT; S 105 FT TO BEG. 0.16 AC 4198-0450 6793-2594 7173-0113 8019-2585 COM ON N LINE OF 3045 SOUTH ST 298.75 FT N & S 89°50' E 497	HENDERSON, ELIZABETH C; TR	1759 E HORNE AVE	\$1,742.14
16282550180000	FT FR CEN SEC 28 T 1 S R 1 E SL MER S 89°50' E 67.3 FT TO W LINE OF KENWOOD ST N'LY ALG SD W LINE 105 FT N 89°50' W 70.87 FT M OR L TO A PT DUE N FR BEG S 105 FT TO BEG 0.17 AC 6795-0729 BEG N 0°34'07" W 509.13 FT & S 89°32'13" E 512.92 FT FR CEN	RASMUSSEN, LISA	1754 E 3015 S	\$1,763.24
16282550190000	OF SEC 28, T 1 S, R 1 E, S L M; S 1°12'44" W 104.9 FT; S 89°50' W 56.88 FT; N 105 FT; S 89°32'13" E 59.05 FT TO BEG. 0.14 AC M OR L	WILDE, JONATHAN C	1760 E 3015 S	\$1,608.69
16282560010000	BEG N 0°34'07" W 509.13 FT & S 89°32'13" E 512.92 FT FR CEN OF SEC 28, T 1 S, R 1 E, S L M; S 1°12'44" W 104.9 FT; S 89°50' E 62.19 FT; N ALG W LINE OF ST 105 FT TO S LINE AT 3015 S ST; N 89°32'13" W 63.42 FT TO BEG. 0.15 AC. 8703-3807 COM ON S LINE OF 3045 SO ST 248.75 FT N & S 89°50' E 33 FT	BYRNE, ELVA M	1708 E HORNE AVE	\$1,643.78
16282560020000	FR CEN SEC 28 T 1 S R 1 E SL MER S 89°50' E 66 FT S 100 FT N 89°50' W 66 FT N 100 FT TO BEG 0.15 AC COM ON S LINE OF 3045 SO ST 248.75 FT N & S 89°50' E 99 FT	MATTINSON, RICHARD R &	1714 E HORNE AVE	\$1,703.91
16282560030000	FR CEN SEC 28 T 1 S R 1 E SL MER S 89°50' E 66 FT S 100 FT N 89°50' W 66 FT N 100 FT TO BEG 0.15 AC 5619-1704, 1705 COM ON S LINE OF 3045 SO ST 248.75 FT N & S 89°50' E 165 FT	GARCIA, ANNE K	1722 E HORNE AVE	\$1,695.15
16282560040000	FR CEN SEC 28 T 1 S R 1 E SL MER S 89°50' E 68 FT S 100 FT N 89°50' W 6 FT S 12 FT N 89°50' W 60 FT N 112 FT TO BEG 0.17 AC. 5869-2486 8748-5224 BEG 248.75 FT N & S 89°50' E 231 FT FR SW COR OF NE 1/4 SEC	MOYAR, CAROL A & NICOLE A	1732 E HORNE AVE	\$1,695.95
16282560050000	28, T 1 S, R 1 E, S L M; S 89°50' E 66 FT; S 112 FT; N 89° 50' W 66 FT; N 112 FT TO BEG. 0.17 AC M OR L COM ON S LINE OF 3045 SO ST 248.75 FT N & S 89°50' E 297 FT	ANDERSON, JOHN D	1736 E HORNE AVE	\$1,720.63
16282560060000	FR CEN SEC 28 T 1 S R 1 E SL MER S 89°50' E 66 FT S 112 FT N 89°50' W 66 FT N 112 FT TO BEG 0.17 AC 6611-1660 7228-2859 7456-2215 COM 248.75 FT N & S 89°50' E 363 FT FR THE SW COR OF THE	HOOPIAINA, RONALD C &	1744 E HORNE AVE	\$1,724.22
16282560070000	NE 1/4 OF SEC 28, T 1 S, R 1 E, S L M; S 89°50' E 66 FT; S 112 FT N 89°50' W 66 FT; N 112 FT TO BEG. 0.17 AC 3866-0178 5522-2361 7355-2071 COM 248.75 FT N & S 89°50' E 429 FT FR SW COR OF NE 1/4 OF	QUIST, MICHAEL F & MARY H (JT)	1752 E HORNE AVE	\$1,706.70
16282560080000	SEC 28, T 1 S, R 1 E, S L M; S 89°50' E 66 FT; S 112 FT; N 89° 50' W 66 FT; N 112 FT TO BEG. 0.17 AC, M OR L 4491-1488 COM ON S LINE OF 3045 SO ST 248.75 FT N & S 89°50' E 495 FT	HALLS, MARGARET	1760 E HORNE AVE	\$1,692.76
16282560090000	FR CEN SEC 28 T 1 S R 1 E SL MER S 89°50' E 67.98 FT TO W OF KENWOOD ST SWLY ALG SD W LINE 112 FT N 89°50' W 63.98 FT M OR L TO PT DUE S OF BEG N 112 FT TO BEG 0.17 AC COM 2 RDS E & 24.75 FT N FR CEN SEC 28 T 1 S R 1 E SL MER N	GRAY, JANET	3065 S IMPERIAL ST	\$2,022.21
16282560100000	124 FT S 89°50' E 132 FT S 124 FT TO 3080 SO ST N 89°50' W 132 FT TO BEG 0.38 AC COM ON N LINE OF 3080 SO ST 24.75 FT N & S 89°50' E 225 FT	HUTCHINSON, BENJAMIN K &	1721 E GREGSON AVE	\$1,857.22
16282560110000	FR CEN SEC 28 T 1 S R 1 E SL MER N 89°50' W 60 FT N 112 FT S 89°50' E 60 FT S 112 FT TO BEG 0.15 AC 4438-0522 COM ON N LINE OF 3080 SO ST 24.75 FT N & S 89°50' E 225 FT	ALDRIDGE, RANDAL E &	1729 E 3080 S	\$1,637.01
16282560120000	FR CEN SEC 28 T 1 S R 1 E SL MER S 89°50' E 65 FT N 112 FT N 89°50' W 59 FT N 12 FT N 89°50' W 6 FT S 124 FT TO BEG 0.17 AC. 8142-2294, 2297 8955-4257 COM ON N LINE OF 3080 SO ST 24.75 FT N & S 89°50' E 290 FT	SPACKMAN, LARRY L &	1735 E 3080 S	\$1,619.89
16282560130000	FR CEN SEC 28 T 1 S R 1 E SL MER S 89°50' E 65 FT N 112 FT N 89°50' W 65 FT S 112 FT TO BEG 0.16 AC COM ON N LINE OF 3080 SO ST 24.75 FT N & S 89°50' E 355 FT	WARNER, ROGER G.	1743 E 3080 S	\$1,652.14
16282560140000	FR CEN SEC 28 T 1 S R 1 E SL MER S 89°50' E 65 FT N 112 FT N 89°50' W 65 FT S 112 FT TO BEG 0.16 AC COM ON N LINE OF 3080 SO ST 24.75 FT N & S 89°50' E 420 FT	PIEPER, EMIL F & ELIZABETH	1751 E GREGSON AVE	\$1,693.16
16282560150000	FR CEN SEC 28 T 1 S R 1 E SL MER S 89°50' E 65 FT N 112 FT N 89°50' W 65 FT S 112 FT TO BEG 0.16 AC BEG ON N LINE OF 3080 SO ST 24.75 FT N & S 89°50' E 485 FT	UPRIGHT, BRIAN J &	1759 E GREGSON AVE	\$1,677.63
16282570010000	FR CEN SEC 28 T 1 S R 1 E SL MER N 112 FT S 89°50' E 73.98 FT M OR L TO W LINE OF KENWOOD ST SWLY ALG SD ST 112 FT M OR L TO PT S 89°50' E FR BEG N 89°50' W 70.25 FT TO BEG 0.18 AC M OR L. 5136-274 5136-0275 5892-0041 6098-0913 6367-0890 6373-0862 7123-2625 7432-0769 8336-0311 COM N 89°50' W 1331.64 FT & N 0°11' W 635 FT & 163.04 FT N &	BLANKENSTEIN, MICHAEL	2975 S KENWOOD ST	\$1,988.62
16282570020000	26.8 FT W & N 89°50' W 465.7 FT & N 0°47' W 72 FT FR E 1/4 COR SEC 28 T 1 S R 1 E SL MER N 89°50' W 150 FT TO E LINE OF KENWOOD ST N 0°47' W 64.31 FT TO S LINE OF 2960 SO ST S 89° 50' E 150 FT S 0°47' E 64.31 FT TO BEG 0.22 AC 6333-2452, 2457 6333-2458 6620-1926 8326-7048 8603-7706 9112-5613 COM N 89°50' W 1331.64 FT & N 0°11' W 635 FT & 163.04 FT N &	ALLEN, FARRELL G. & ELIZABETH	2985 S KENWOOD ST	\$1,685.19

16282570030000	26.8 FT W & N 89°50' W 465.7 FT FR E 1/4 COR SEC 28 T 1S R 1E SL MER N 89°50' W 150 FT N 0°47' W 72 FT S 89°50' E 150 FT S 0°47' E 72 FT TO BEG 0.25 AC COM N 0°11' W 675.37 FT & N 89°50' W 1820.09 FT FR E 1/4 COR SEC 28 T 1S R 1E SL MER N 122.67 FT N 89°50' W 178.58 FT S 122.67 FT S 89°50' E 178.58 FT TO BEG 0.50 AC 7584-1113 8392-7974,7989 8534-10321 (#8078031)	ENDERTON, STEPHEN M &	2991 S KENWOOD ST	\$1,949.60
16282570040000	COM N 89°50' W 1858.035 FT & 345.34 FT N FR E 1/4 COR SEC 28 T 1S R 1E SL MER S 14°29' W 69.15 FT S 89°50' E 151.42 FT N 69.11 FT N 89°50' W 149.09 FT TO BEG 0.24 AC	WHITE, RUTH H; TR	3019 S KENWOOD ST	\$1,810.23
16282570050000	COM N 89°50' W 1858.035 FT & 345.34 FT N FR E 1/4 COR SEC 28 T 1S R 1E SL MER N 89°50' W 153.645 FT N 2°24' E 69.06 FT M OR L S 89°50' E 151.425 FT S'LY 69.17 FT M OR L TO BEG 0.24 AC		3035 S KENWOOD ST	\$1,408.84
16282570060000	BEG N 89°50' W 1858.033 FT & 276.34 FT N FR E 1/4 COR SEC 28 T 1S R 1E SL MER N 69 FT N 89°50' W 153.745 FT TO KENWOOD STREET S 2°24' W 69.19 FT M OR L S 89°50' E 156.06 FT TO BEG 0.28 AC. 5091-1316. 1318 5279-1456	YOUNG, GROVER H & LINDA M;	3041 S KENWOOD ST	\$1,650.15
16282570080000	BEG N 89°50' W 1331.64 FT & N 0°11' W 635 FT & 163.04 FT N & 26.8 FT W & N 89°50' W 413.7 FT FR E 1/4 COR SEC 28 T 1S R 1E, S L M; N 89°50' W 52 FT; N 0°47' W 136.31 FT; S 89°50' E 52 FT; S 0°47' E 136.31 FT TO BEG. 0.16 AC. 4614-820 4614-811	SIMON, RICHARD L & COLLEEN A	1790 E BOSHAM LN	\$1,709.88
16282570090000	COM N 89°50' W 1331.64 FT & N 0°11' W 635 FT & 163.04 FT N & 26.8 FT W & N 89°50' W 361.7 FT FR E 1/4 COR SEC 28 T 1S R 1E SL MER N 89°50' W 52 FT N 0°47' W 136.31 FT TO S LINE OF 2960 SO ST S 89°50' E 52 FT S 0°47' E 136.31 FT TO BEG 0.16 AC	MACKKRIS, JAMES G & LILLY J;	1800 E BOSHAM LN	\$1,652.94
16282570100000	BEG N 89°50' W 1331.64 FT & N 0°11' W 635 FT & 163.04 FT N & 26.8 FT W & N 89°50' W 310.7 FT FR E 1/4 COR SEC 28 T 1S R 1E SL MER N 89°50' W 51 FT N 0°47' W 136.31 FT TO S LINE OF 2960 SO ST S 89°50' E 51 FT S 0°47' E 136.31 FT TO BEG 0.16 AC. 4693-1474 4858-1080 5645-2961 6460-2677 6488-2713 8326-2389	DOUD, STELLA F	1810 E BOSHAM LN	\$1,710.28
16282570150000	COM N 89°50' W 1706.613 FT & 276.34 FT N FR E 1/4 COR SEC 28 T 1S R 1E SL MER N 138.17 FT N 89°50' W 151.42 FT S'LY 138.17 FT S 89°50' E 151.42 FT TO BEG 0.48 AC	WHITE, BEVERLY P. & W. GLENN	3040 S 1800 E	\$1,933.27
16282570170000	COM N 89°50' W 1706.615 FT & 24.75 FT N FR E 1/4 COR SEC 28 T 1S R 1E SL MER N 89°50' W 315.925 FT TO E LINE OF KENWOOD ST NE'LY 113.48 FT S 89°50' E 312.125 FT M OR L TO PT DUE N FR BEG S 113.42 FT TO BEG 0.81 AC	MAXWELL, ELEITHE W; TR	3069 S KENWOOD ST	\$1,711.08
16282570190000	BEG SW COR LOT 2, LATIMER LANE SUB; S 88°22'18" W 49.88 FT; N 89°50' W 161.37 FT M OR L; N 14°13'35" E 32.02 FT M OR L; N 0°12'30" W 29.53 FT; S 89°50' E 202.82 FT. M OR L; S 0°37'45" E 59.03 FT TO BEG. 0.29 AC M OR L. 7846-0001	REDD, RANDALL M & CATHARINE M;	3003 S KENWOOD ST	\$2,057.11
16282570200000	BEG N 558.143 FT & E 616.608 FT & S 89°57'32" E 9.236 FT FR CEN SEC 28, T 1S, R 1E, SLM; N 14°13'35" E 63.98 FT; S 89°50' E 161.37 FT M OR L; S 3°04'53" W 60.69 FT M OR L; N 89°50' W 173.84 FT M OR L TO BEG. 0.24 AC M OR L. 8321-1134	BILLS, DALE K &	3011 S KENWOOD ST	\$1,842.48
16282570230000	LOT 2, LATIMER LANE SUB. 8108-0913 8108-0915	BIGLER, THAD A & LARSEN, LELAND G & PICKRELL, JOHN W &	1808 E LATIMER VIEW CT 1812 E LATIMER VIEW CT 3049 S KENWOOD ST	\$1,235.12 \$1,068.89 \$2,206.91
16282570240000	LOT 1, LATIMER LANE SUB.			
16282570290000	BEG N 89°50' W 1706.61 FT & N 138.17 FT FR E 1/4 COR SEC 28, T 1S, R 1E, SLM; N 138.17 FT N 89°50' W 149.095 FT S 1 FT; N 89°50' W 158.3975 FT; SWLY 137.235 FT; S 89°50' E 312.125 FT TO BEG. 0.98 AC M OR L. 7835-0181,0185 8411-4687			
16282570300000	LOT 3, LATIMER LANE SUB. 8108-0917 8128-0300 8390-7271	BIGLER, GLADE S & GOODFELLOW, M LESLIE &	1811 E LATIMER VIEW CT 1812 E BOSHAM LN	\$1,105.27 \$1,878.72
16282580010000	COM N 89°59'20" W 1327.63 FT & N 0°12'30" W 865.95 FT & S 89°45' W 174.75 FT & 25.98 FT S & N 89°19' W 50.9 FT FR E 1/4 COR SEC 28 T 1S R 1E SL MER N 0°12'30" W 121.51 FT N 89°45'20" W 71.29 FT SWLY ALG CURVE TO LEFT 30.17 FT SWLY ALG CURVE TO RIGHT 13.81 FT S 0°35' E 101.6 FT S 89°19' E 109.24 FT TO BEG 0.28 AC			
16282580020000	BEG N 89°59'20" W 1327.63 FT & N 0°12' 30" W 865.95 FT & S 89°45' W 174.75 FT FR E 1/4 COR SEC 28 T 1S R 1E SL MER S 25 FT N 89°19' W 50.9 FT N 0°12'30" W 121.51 FT S 89°45'20" E 65 FT S 96.5 FT M OR L S 89°45' W 14 FT TO BEG 0.18 AC. 5221-539 5234-0605 9129-5799	ALLRED CAPITAL, LLC	1816 E BOSHAM LN # A-B	\$1,582.01
16282580070000	BEG N 89°50' W 1483.44 FT & 368.48 FT N FR E 1/4 COR SEC 28 T 1S R 1E SL MER N 89°50' W 173.175 FT N 92.12 FT S 89°50' E 173.175 FT S 92.12 FT TO BEG 0.36 AC 6174-1443 6278-2915 6557-2404 6561-0834 6865-109 6865-0118 7213-2354 8422-5685 8872-0375	KENNINGTON, KENDELL R &	3025 S 1800 E	\$2,321.91
16282580100000	BEG N 89°50' W 1483.44 FT & 92.12 FT N FR SE COR OF NE 1/4 OF SEC 28, T 1S, R 1E, S L M; N 89°50' W 173.175 FT; N 92.12 FT; S 89°50' E 173.175 FT; S 92.12 FT TO BEG. 0.37 AC M OR L 4232-0302	ANDERSON, JOSEPH R & LEONORA L	3065 S 1800 E	\$1,895.84
16282580110000	COM 1483.44 FT W & 24.75 FT N FR E 1/4 COR SEC 28 T 1S R 1E SL MER N 89°50' W 173.175 FT N 67.37 FT S 89°50' E 173.175 FT S 67.37 FT TO BEG 0.25 AC 5777-0253	LARSEN, BRENT S	1819 E 3080 S	\$1,721.83
16282580120000	BEG ON W SIDE OF 1900 EAST ST N 89°50' W 1331.64 FT & N 0°11' W 635 FT & 228.04 FT N & 26.8 FT W FR E 1/4 COR SEC 28 T 1S R 1E SL MER N 89°50' W 136 FT N 96.5 FT M OR L S 89°45' 20" E 136 FT M OR L S 0°06' E 96.51 FT M OR L TO BEG 0.3 AC. 5221-538 5246-0647 5987-2926 7819-2806 2808 8592-8242	MONTGOMERY, RONALD S &	2966 S MELBOURNE ST	\$1,682.80
16282580130000	BEG N 89°50' W 1331.64 FT & 798.04 FT N & 26.8 FT W FR E 1/4 COR SEC 28 T 1S R 1E SL MER N 65 FT N 89°50' W 150 FT S 65 FT S 89°50' E 150 FT TO BEG 0.22 AC. 5221-539 5234-0605	ALLRED CAPITAL, LLC	2974 S MELBOURNE ST	\$1,578.48
16282580140000	COM N 0°11' W 726.04 FT & N 89°50' W 1356.26 FT FR SE COR NE 1/4 SEC 28, T 1S, R 1E, SL MER, N 89°50' W 148.13 FT; N 72 FT; S 89°50' E 148.13 FT; S 72 FT TO BEG. 0.24 AC. 3055-439.	GLINES, LAURA	2988 S MELBOURNE ST	\$1,575.69

3459-0395 3692-0065 4436-0520 6222-1415 7492-0972 8169-1760

16282580160000	COM N 89°50' W 1358.44 FT & 368.48 FT N FR E 1/4 COR SEC 28 T 1S R 1E SL MER N 89°50' W 125 FT N 92.12 FT S 89°50' E 125 FT S 92.12 FT TO BEG 0.26 AC 6174-1443	HOLDEN, MARK A &	3020 S MELBOURNE ST	\$1,617.05
16282580180000	BEG ON W SIDE OF OLD 19TH EAST ST 1358.44 FT W & 184.24 FT N FR E 1/4 COR SEC 28 T 1S R 1E SL MER N 92.12 FT W 125 FT S 92.12 FT E 125 FT TO BEG 0.26 AC	WHITE, DON K & ALICE S (TC)	3050 S MELBOURNE ST	\$1,838.14
16282580190000	BEG 1483.69 FT W & 92.12 FT N FR E 1/4 COR SEC 28, T 1S, R 1E, S L M; E 125 FT; N 92.12 FT; W 125 FT; S 92.12 FT TO BEG 0.26 AC, M OR L. 4232-301, 4913-568 5162-1382 6544-2095 8719-0950,976 8928-7357	DROUBAY, JAMES W &	3060 S MELBOURNE ST	\$2,315.54
16282580200000	COM 1333.69 FT W FR E 1/4 COR SEC 28 T 1S R 1E SL MER N 92.12 FT N 89°50' W 150 FT S 92.12 FT S 89°50' E 150 FT TO BEG. LESS STREETS. 0.19 AC. 6318-0382 8331-0765 8580-1913	WERSTAK, CHARLES & JOSLIN; JT	3076 S MELBOURNE ST	\$1,674.04
16282580210000	8581-1377 BEG N 89°50' W 1507.44 FT & N 184.24 FT FR SE COR OF NE 1/4 SEC 28, T 1S, R 1E, SLM; N 89°50' W 149.175 FT; N 92.12 FT; S 89°50' E 149.175 FT; S 92.12 FT TO BEG. 0.32 AC 6441-550	WHITE, LYLE E & MARIE G; JT	3055 S 1800 E	\$2,202.06
16282580230000	BEG N 89°50' W 1333.59 FT & N 0°00'08" E 276.36 FT & N 89°50' W 176.43 FT FR E 1/4 COR SEC 28, T 1S, R 1E, SLM; N 0°00'08" E 92.12 FT; N 89°50' W 147.07 FT; S 0°00'08" W 92.12 FT; S 89°50' E 147.07 FT TO BEG. 0.31 AC M OR L. 7047-2739 6381-1939 7047-2740 7392-350 7392-0351 7430-2769	SCHOFIELD, DAVID G &	3045 S 1800 E	\$2,586.32
16282580240000	7973-0696 7974-1355 8455-6830 6857 8651-8598 8651-8625 8820-0168 BEG N 89°50' W 1333.59 FT & N 0°00'08" E 276.36 FT & N 89°50' W 24.75 FT FR E 1/4 COR SEC 28, T 1S, R 1E, SLM; N 89°50' W 151.68 FT; N 0°00'08" E 92.12 FT; S 89°50' E 151.68 FT; S 0°00'08" W 92.12 FT TO BEG. 0.32 AC 7047-2739 6381-1939	REINERTH, THOMAS A &	3040 S MELBOURNE ST	\$1,753.29
16282580250000	LOT 4, LATIMER LANE SUB.	HANSEN, LYNN R &	1813 E LATIMER VIEW CT	\$1,221.29
16282580270000	BEG SE COR LOT 4, LATIMER LANE SUB; N 0°03'21" W 122.67 FT; S 89°50' E 90.82 FT; S 72 FT; S 89°50' E 150.93 FT; S 0°12'31" E 49.91 FT; N 89°50' W 241.81 FT TO BEG. 0.43 AC M OR L. 3055-0483 3692-0067 4436-0521 6152-0357	SAVAGE, GILBERT O &	2994 S MELBOURNE ST	\$1,803.60
16282580290000	BEG N 89°50' W 1507.528 FT & N 460.6 FT FR SE COR OF NE 1/4 SEC 28, T 1S, R 1E, SLM; N 89°50' W 149.087 FT; N 92.12 FT; S 89°50' E 149.087 FT; S 92.12 FT TO BEG. ALSO BEG N 89°50' W 1656.62 FT & N 552.72 FT FR E 1/4 COR SD SEC 28; N 89°50' W 25 FT; S 30 FT; S 89°50' E 25 FT; N 30 FT TO BEG. 0.33 AC. 8582-8591	WHITE, GORDON L &	3015 S 1800 E	\$2,062.29
16282580300000	BEG N 89°50' W 1507.53 FT & N 460.6 FT FR E 1/4 COR SEC 28, T 1S, R 1E, SLM; N 92.12 FT; S 89°50' E 149.09 FT; S 92.12 FT; N 89°50' W 149.09 FT TO BEG. 0.32 AC.	WHITE, STEPHEN L & LILA T &	3010 S MELBOURNE ST	\$1,789.12
16282580310000	LOT 2, BIGLER SUBDIVISION.	BIGLER, GLADE S &	1818 E LATIMER VIEW CT	\$1,560.51
16282580320000	LOT 1, BIGLER SUBDIVISION.		3008 S MELBOURNE ST	\$2,038.00
16282770010000	BEG ON E LINE OF 1845 EAST STREET 635 FT N & 1301.6 FT W & N 0°06' W 259.84 FT FR E 1/4 COR SEC 28 T 1S R 1E SL MER N 0°06' W 51.5 FT N 89°51' E 100 FT S 0°06' E 51.5 FT S 89°51' W 100 FT TO BEG 0.12 AC 5230-0078 7477-2335 7759-1874	SELLERS, MICHAEL P	2971 S MELBOURNE ST	\$1,676.83
16282770020000	COM ON E LINE OF 1845 EAST STREET 635 FT N & 1301.6 FT W & N 0°06' W 208.34 FT FR E 1/4 COR SEC 28 T 1S R 1E SL MER N 0°06' W 51.5 FT N 89°51' E 100 FT S 0°06' E 51.5 FT S 89°51' W 100 FT TO BEG 0.12 AC 6569-1896 7057-1025 7211-0001	GRELL, ADRIAN &	2975 S MELBOURNE ST	\$1,703.51
16282770030000	COM 635 FT N & 1141.6 FT W & N 0°06' W 208.34 FT FR E 1/4 COR SEC 28 T 1S R 1E SL MER S 89°51' W 60 FT N 0°06' W 103 FT TO S LINE OF 2960 SO ST N 89°51' E 60 FT S 0°06' E 103 FT TO BEG 0.14 AC	MERCER, BRIAN & TRACY; JT	1864 E BOSHAM LN	\$1,652.54
16282770040000	COM 635 FT N & 1094.847 FT W & N 0°06' W 208.34 FT FR E 1/4 COR SEC 28 T 1S R 1E SL MER S 89°51' W 46.753 FT N 0°06' W 103 FT TO S LINE OF 2960 SO ST N 89°51' E 46.753 FT S 0°06' E 103 FT TO BEG 0.11 AC 7618-2957 7732-2486 7732-2486 8589-2459 8607-16	PARRY, AMY J	1870 E BOSHAM LN	\$1,580.47
16282770050000	LOT 1 WILLARD SUB	MORLEY, RUSSELL L. & DARLENE M	1878 E BOSHAM LN	\$1,680.42
16282770060000	LOT 2, WILLARD SUB 4816-0904 5737-2062 6428-2015 6525-2267	SIEGENDORF, LLOYD M	1886 E BOSHAM LN	\$1,483.65
16282770070000	6812-2194 LOT 3 WILLARD SUB 4909-0438 5508-0650 5770-0329 6746-0900	BISHOP, TOBI &	1892 E BOSHAM LN	\$1,593.21
16282770080000	8581-5098 8583-0990 8637-8085,8101 8772-5978			
16282770090000	LOT 4 WILLARD SUB 6049-1405 6049-1405 LOT 1, HARMOR SUB. 4623-0243,0244 6537-1992	DAVIS, JOHN C & ALESA; JT KROUSE, SHIRLEY A; TR	1902 E BOSHAM LN 1904-08 E BOSHAM LN	\$1,670.06 \$1,803.86
16282770100000	LOT 2, HARMOR SUB.	KEHL, RONALD D &	1916 E BOSHAM LN	\$2,339.90
16282770110000	LOT 3 HARMOR SUB 5372-0348 5771-2588 6858-2796 7722-0859	HAMIK, RICHARD C	1926 E BOSHAM LN	\$1,779.57
16282770120000	8300-8499 COM 1924.09 FT S & 436.38 FT W & 146.31 FT N FR NE COR SEC 28 T 1S R 1E SL MER N 72.92 FT N 88°15' W 86.1 FT M OR L N 0°17' W 11.03 FT M OR L N 89°50' W 49.5 FT TO E LINE OF HARMOR SUB S 87.07 FT M OR L TO A PT W FR BEG E 136.03 FT TO BEG. 0.23 AC.	PRYOR, THOMAS A &	1934 E BOSHAM LN	\$1,829.34
16282770210000	LOT 10 HARMOR SUB 5327-0693 5843-1890	AUSTIN, ASTA W	1853-55 E 2990 S	\$1,800.67
16282770220000	LOT 9 HARMOR SUB 5839-0040 7198-0572 8750-5803	BRADY, TONYIA	1865 E 2990 S	\$1,713.86
16282770230000	LOT 8, HARMOR SUB. 4356-0095	ASHCRAFT, LOREN W & AFTON T	1877 E 2990 S	\$1,789.12
16282770240000	LOT 7, HARMOR SUB 4440-146 4440-0145 6443-1053 7026-0812	WELLINGTON, JOHN D &	1885 E 2990 S	\$1,871.55
16282770250000	LOT 6, HARMOR SUB.	DEAN, KARL C &	1901 E 2990 S	\$1,803.06
16282770270000	LOT 4, HARMOR SUB. 5819-0215 6445-0301 6450-0536	BRAITHWAITE, JEFFREY P &	1925 E 2990 S	\$1,780.76
16282770280000	COM ON N LINE OF 2995 SO ST 496.38 FT W & 1924.09 FT M OR L S FR NE COR SEC 28 T1S R1E SL MER N 139.39 FT M OR L TO PRYOR TRACT W 76.07 FT S 128.71 FT SE'LY ALG CURVE TO LEFT	COOK, STEVEN D &	1937 E 2995 S	\$1,604.71

16282770290000	73.47 FT TO BEG 0.23 AC 5435-26 5435-0028 5500-2289 5595-1744 6327-1717 6327-1718 6644-0264 BEG S 1924.09 FT & W 436.38 FT FR NE COR SEC 28, T 1S, R 1E, WADDINGHAM, SHERENE & S L M; W 43.55 FT, M OR L; WLY ALG CURVE TO R 18.29 FT; N 139.49 FT, M OR L; E 60 FT; S 146.31 FT TO BEG. 0.20 AC M OR L. 4513-1153 5129-1517	1945-47 E 3000 S	\$1,774.79
16282770300000	COM 376.38 FT W & 1924.09 FT S FR NE COR SEC 28 T 1S R 1E ANDERSON, JAMES SL MER W 60 FT N 201.63 FT S 88°15' E 60.03 FT S 199.79 FT TO BEG. 0.28 AC. 6027-0091 7980-2423 8326-3012,3014	1951 E 3000 S	\$1,373.40
16282770310000	BEG 1924.09 FT S & 316.38 FT W FR NE COR SEC 28, T 1S, R 1E. SMITH, MICHAEL K; TR S L M; W 60 FT; N 199.79 FT; S 88°15' E 60.03 FT; S 197.95 FT TO BEG. 0.27 AC 4670-1484 5509-1458 5597-1374 5872-1693	1963 E 2995 S	\$1,679.62
16282770320000	6067-0383 7886-1681 7906-0603 8255-6833 COM 256.38 FT W & 1924.09 FT S FR NE COR SEC 28 T 1S R 1E PISCOPO, ROBERT & LORI T; SL MER W 60 FT N 197.95 FT S 88°15' E 60.03 FT S 196.12 FT TO BEG 0.27 AC 5878-622, 623 5878-0625 6210-1142	1965 E 3000 S	\$1,746.91
16282780010000	LOT 11 HARMOR SUB BAER, ROBERT I & JANET S;	1854 E 2990 S	\$1,735.37
16282780020000	LOT 12, HARMOR SUB & BEG AT SW COR SD LOT S 5 FT E 19 FT N 5 FT W 19 FT TO BEG. 4776-0832 5924-1484 5924-1486 6737-2803	1864-66 E 2990 S	\$2,227.54
16282780030000	8099-0638 8308-1991 LOT 13 HARMOR SUB CALL, MARGARETE E. & J. ALLEN	1876 E 2990 S	\$1,737.70
16282780040000	LOT 14 HARMOR SUB 7600-0128 SANDBERG, ELEANOR G; TR	1886 E 2990 S	\$1,858.81
16282780050000	LOT 15, HARMOR SUB. 4994-401, 5216-995 5221-1389 5342-0100 ALLEMAN, LAREE W; TR	1898 E 2990 S	\$1,785.49
16282780060000	5679-0436 LOT 16 HARMOR SUB GARTON, CLIFFORD F. & KAY H.	1908 E 2990 S	\$1,710.68
16282780070000	LOT 17, HARMOR SUB. 3772-98 WOLTERS, JULIA B & FRED C. III	1920-22 E 2990 S	\$1,857.61
16282780080000	COM N 0°11' W 635 FT & N 89°50' W 1331.64 FT FR E 1/4 COR SEC 28 T 1S R 1E SL MER S 65 FT S 89°50' E 150 FT N 60 FT W 19 FT N 5 FT N 89°50' W 131 FT TO BEG 0.22 AC CURTIS, KENNETH R. &	3007 S MELBOURNE ST	\$1,623.87
16282780140000	LOT 1, DEANNE CURTIS. 8892-2368 REYNOLDS, AARON &	3011 S MELBOURNE ST	\$1,713.47
16282780150000	LOT 2, DEANNE CURTIS. CURTIS, KENNETH R; ET AL	1861 E 3015 S	\$1,178.37
16282780160000	LOT 3, DEANNE CURTIS. 7358-2539 7560-1546 CURTIS, DAVID M &	1887 E 3015 S	\$1,668.06
16282780170000	BEG W 793.019 FT & N 337.302 FT & N 89°50' W 0.775 FT & N 0°09'10" E 150 FT FR E 1/4 COR SEC 28, T 1S, R 1E, SLM; N 89°50' W 100.84 FT; N 150 FT; S 89°50' E 104.37 FT; S 0°59'57" W 68.89 FT; N 89°00'03" W 2.109 FT; S 0°09'10" E 81.15 FT TO BEG. 0.35 AC M OR L. 6728-0785 8256-3340 ROBINSON, KEN S &	1897 E 3015 S	\$1,271.11
16282780180000	LOT 4, EAST MILL COVE. 8645-5823 BETTLYON, MICHAEL P &	1923 E WALNUT MILL CV	\$882.37
16282780190000	LOT 5, EAST MILL COVE. 8645-5823 HUTCHINSON, JUSTIN P &	1929 E WALNUT MILL CV	\$882.37
16282790020000	COM N 0°11' W 335 FT & N 89°50' W 1332.61 FT FR E 1/4 COR SEC 28 T 1S R 1E SL MER N 60 FT S 89°50' E 120 FT S 60 FT N 89°50' W 120 FT TO BEG 0.17 AC 0000-0000 5533-2921 5623-2666 CLEGG, LANE & ROBIN R; JT	3035 S MELBOURNE ST	\$1,492.07
16282790050000	6436-671 6436-0672 COM N 0°11' W 335 FT & N 89°50' W 937.21 FT FR E 1/4 COR SEC 28 T 1S R 1E SL MER N 89°50' W 145.5 FT N 150 FT S 89°50' E 145.5 FT S 150 FT TO BEG 0.5 AC 7660-2443 COONS, JOHN W & SHARON S; JT	1872 E 3015 S	\$1,262.00
16282790090000	BEG N 89°50' W 951.83 FT & N 0°11' W 200.75 FT FR SE COR NE 1/4 SEC 28 T 1S R 1E SL MER N 89°50' W 65 FT N 0°11' W 134.25 FT S 89°50' E 65 FT S 0°11' E 134.25 FT TO BEG 0.2 AC 4405-0428 4959-0531 5071-0086 6513-0571 8040-2776 8920-886 SIEKIERSKI, JOANNE	1881 E 3060 S	\$1,530.69
16282790100000	BEG N 89°50' W 878.08 FT & N 0°11' W 200.75 FT FR SE COR NE 1/4 SEC 28 T 1S R 1E SL MER N 89°50' W 73.75 FT N 0°11' W 134.25 FT S 89°50' E 73.75 FT S 0°11' E 134.25 FT TO BEG 0.23 AC 4926-0303 5547-1352 5755-2385 5964-0490 6283-147 EVANS, GEORGIA K	1889 E 3060 S	\$1,657.32
16282790110000	6283-0148 COM N 89°50' W 793.72 FT & N 0°11' W 200.75 FT FR E 1/4 COR SEC 28 T 1S R 1E SL MER N 134.25 FT N 89°50' W 84 FT S 134.25 FT S 89°50' E 84 FT TO BEG 0.25 AC 7886-1707 KELLY, RANDALL M	1893 E 3060 S	\$1,834.12
16282790120000	COM N 89°50' W 793.72 FT & N 0°11' W 200.75 FT FR E 1/4 COR SEC 28 T 1S R 1E SL MER N 134.25 FT S 89°50' E 61.16 FT S 134.25 FT N 89°50' W 61.16 FT TO BEG 0.19 AC DAVIS, JOHN L. & BETH J.	1911 E 3060 S	\$1,733.77
16282790130000	COM N 89°50' W 570.9 FT & N 0°11' W 200.75 FT & N 89°50' W 100 FT FR E 1/4 COR SEC 28 T 1S R 1E SL MER N 89°50' W 61.76 FT N 134.25 FT S 89°50' E 61.76 FT S 134.25 FT TO BEG 0.19 AC 5493-1220 5493-1222 6474-0448 HENDERSON, MICHAEL G	1919 E 3060 S	\$1,707.09
16282790140000	BEG N 89°50' W 570.9 FT & N 0°11' W 255 FT FR E 1/4 COR SEC 28 T 1S R 1E SL MER N 0°11' W 80 FT N 89°50' W 100 FT S 0°11' E 80 FT S 89°50' E 100 FT TO BEG. 0.18 AC. 5147-0033 8342-5399 8999-2392,2395 EPPERSON, JUSTIN D &	3040 S 1935 E	\$1,451.05
16282790150000	COM N 89°50' W 570.9 FT & N 0°11' W 200.75 FT FR E 1/4 COR SEC 28 T 1S R 1E SL MER N 0°11' W 54.25 FT N 89°50' W 100 FT S 54.25 FT; S 89°50' E 100 FT TO BEG. 0.12 AC. 6696-1373 8335-6086 HILL, LAURA &	3046 S 1935 E	\$1,670.86
16282790160000	BEG N 89°50' W 1096.83 FT & N 0°11' W 335 FT & N 89°50' W 95 FT FR E 1/4 COR OF SEC 28, T 1S, R 1E, S L M; S 54 FT; N 89°50' W 111.39 FT; N 54 FT; S 89°50' E 111.39 FT TO BE . 0.14 AC M OR L. 4281-0076 5878-1002 7082-0199 7641-0134 8294-3817 RICHINS, ARNOLD G &	3045 S MELBOURNE ST	\$1,541.84
16282790170000	BEG N 89°50' W 1096.83 FT & N 0°11' W 335 FT FR E 1/4 COR OF SEC 28, T 1S, R 1E, S L M; N 89°50' W 95 FT; S 54 FT; N 89°50' W 111.39 FT; S 16 FT; S 89°50' E 206.39 FT; N 70 FT TO BEG. 0.19 AC 5878-1002 5880-2585 5954-1583 6058-2781 6326-2527 8191-0771 FULLMER, BRECK M	3047 S MELBOURNE ST	\$1,849.65
16282790180000	BEG N 89°50' W 1097.33 FT & N 0°11' W 175.75 FT & 25 FT N FR E 1/4 COR SEC 28 T 1S R 1E SL MER N 64.25 FT N 89°50' W 206.4 FT TO STREET S 64.25 FT S 89°50' E 206.4 FT TO BE 0.30	3051 S MELBOURNE ST	\$1,807.04
16282790190000	AC 6212-0789 6215-139 6227-1793 6322-0435 9201-8085 BEG N 89°50' W 1016.83 FT & N 0°11' W 335 FT FR E 1/4 COR SEC 28, T 1S, R 1E, SLM; N 89°50' W 80 FT; S 134.25 FT; S	1863 E 3060 S	\$1,437.04

16282790200000	89°50' E 80 FT; N 134.25 FT TO BEG. 0.25 AC 6227-1793 6212-789 6215-139 6322-0435 6564-1230 BEG NW COR LOT 1, COONS SUB; S 89°50' E 118.33 FT; S 0° 12'31" E 90 FT; N 89°50' W 118.34 FT; N 0°12'31" W 90 FT TO BEG. (BEING PART LOT 1, COONS SUB) 6157-2401 4557-182 6958-1481, 7763-0636	COONS, COURTLAND J &	3015 S MELBOURNE ST	\$1,674.84
16282790220000	LOT 2, COONS SUB, 7015-0182	COONS, BRYON K & ROBINSON, KEITH S &	1864 E 3015 S 1908 E 3015 S	\$1,381.98 \$1,486.84
16282790260000	BEG W 793.019 FT & N 337.302 FT & N 89°50' W 0.775 FT FR E 1/4 COR SEC 28, T 1S, R 1E, SLM; N 89°50' W 144.48 FT; N 150 FT; S 89°50' E 144.88 FT; S 150 FT TO BEG. 0.5 AC. 6550-1088	BAY, THOMAS P & HILTON, SCOTT R & MANWILL, JIM S & STEUR, CHAD M	1914 E WALNUT MILL CV 1924 E WALNUT MILL CV 1930 E WALNUT MILL CV 3065 S MELBOURNE ST	\$882.37 \$882.37 \$882.37 \$1,571.71
16282790270000	LOT 3, EAST MILL COVE, 8645-5823 8752-5708			
16282790280000	LOT 2, EAST MILL COVE, 8645-5823 8730-0888			
16282800020000	LOT 1, EAST MILL COVE, 8645-5823 8652-1924			
16282800030000	BEG 90.75 FT N & N 89°50' W 1302.88 FT FR SE COR OF NE 1/4 SEC 28, T 1S, R 1E, S L M; N 60 FT; S 89°50' E 78.94 FT; S 60 FT; N 89°50' W 78.94 FT TO BEG. 0.11 AC. 4774-232. 4774-0233 5503-0131 6767-2785 6921-1011 8745-4991	JENKINS, PATSY P; TR	1850 E 3060 S	\$1,532.72
16282800060000	BEG N 89°50' W 1080.94 FT & 150.75 FT N FR E 1/4 COR SEC 28 T 1S R 1E SL MER N 89°50' W 143 FT S 60 FT S 89°50' E 143 FT N 60 FT TO BEG 0.2 AC 5582-2943 7200-0779 7207-2437	SAMPSON, DORROL & JOYCE M	1898 E 3060 S	\$1,729.00
16282800070000	COM N 89°50' W 945.94 FT FR E 1/4 COR SEC 28 T 1S R 1E SL MER S 89°50' E 58 FT N 0°11' W 150.75 FT N 89°50' W 58 FT S 0°11' E 150.75 FT TO BEG 0.2 AC	JANKE, ANNETTE D	1900 E 3060 S	\$1,729.00
16282800080000	BEG N 89°50' W 827.83 FT FR SE COR OF NE 1/4 SEC 28, T 1S, R 1E, S L M; N 89°50' W 60.11 FT; N 0°11' W 150.75 FT; S 89°50' E 60.11 FT; S 0°11' E 150.75 FT TO BEG. 0.25 AC 4697-0519	BARR, SHAWN	1910 E 3060 S	\$1,896.64
16282800090000	COM N 89°50' W 767.83 FT FR E 1/4 COR SEC 28 T 1S R 1E SL MER N 89°50' W 60 FT N 0°11' W 150.75 FT S 89°50' E 60 FT S 0°11' E 150.75 FT TO BEG. 0.21 AC. 8065-1487 1489	PULLEY, GREG J &	1916 E 3060 S	\$1,936.85
16282800100000	BEG N 89°50' W 767.83 FT FR E 1/4 COR SEC 28, T 1S, R 1E, S L M; N 0°11' W 150.75 FT; S 89°50' E 82.58 FT, M OR L; S 0°13' E 153.8 FT; N 89°50' W 82.58 FT, M OR L TO BEG. 0.29 AC, M OR L, 4381-139, 433-258, 259 4793-1463 6081-2249 6171-0093 8566-6154 8945-5037 8960-1520	APOSHIAN, NANCY A	3073 S MELBOURNE ST	\$1,808.24
16282800120000	COM N 89°50' W 1140.94 FT FR E 1/4 COR SEC 28, T 1S, R 1E, SL MER, N 89°50' W 168 FT; N 90.75 FT; S 89°50' E 168 FT; S 90.75 FT TO BEG. 0.35 AC. 5548-0755 6237-0158	LEE, ROBERT E & GISELA G	1920 E 3060 S	\$1,656.07
16282800130000	BEG N 0°03' E 76.94 FT FR NE COR LOT 11, EGAN SUB; N 0°03' E 76.94 FT, M OR L; N 89°50' W 84.46 FT; S 0°13' E 77.11 FT, M OR L TO A PT N 89°57' W FR PT OF BEG; S 89°57' E 81.1 FT M OR L TO BEG. 0.14 AC.	KIRKHAM, ADAM B &	3076 S 1935 E	\$1,765.98
	BEG AT NE COR LOT 11, EGAN SUB; N 0°03' E 76.94 FT; N 89°57' W 84.1 FT; S 0°02' W 76.79 FT; S 89°50'51" E 84.08 FT TO BEG 0.15 AC. 4047-355 4803-0227 7377-0234 7957-0438 8251-1080			
	8468-8531 8803-9499 9124-8081			
16282800140000	BEG 1015.94 FT N 89°50' W FR SE COR OF NE 1/4 OF SEC 28, T 1S, R 1E, S L M; N 89°50' W 65 FT; N 150.75 FT; S 89°50' E 65 FT; S 150.75 FT TO BEG. 0.22 AC 6050-2266 6454-2211 8155-1659 8295-0727	OLSCHEWSKI, MONIKA	1882 E 3060 S	\$1,730.99
16282800160000	BEG 945.94 FT N 89°50' W FR SE COR OF NE 1/4 OF SEC 28, T 1S, R 1E, S L M; N 89°50' W 70 FT; N 150.75 FT; S 89°50' E 70 FT; S 150.75 FT TO BEG. 0.24 AC 6146-2089, 6144-1097 6050-2265	BRADLEY, DONALD B &	1890 E 3060 S	\$1,532.29
16282810050000	COM 1431.89 FT S & 33 FT W FR NE COR SEC 28 T 1S R 1E SL MER S 60 FT N 89°54'30" W 115 FT N 60 FT S 89°54'30" E 115 FT TO BEG 0.16 AC M OR L 4483-0423 6457-1530 6457-1532	PENTAPED INVESTMENT CO	1988-90 E MARY DOTT WY	\$1,764.44
16282810060000	COM 1491.89 FT S & N 89°54'30" W 33 FT FR NE COR OF SEC 28, HARMON, P RUSSELL &		2942 S 2000 E # A-B	\$1,677.23
16282810070000	T 1S, R 1E, S L M; S 74 FT; N 89°54'30" W 115 FT; N 74 FT; S 89°54'30" E 115 FT TO BEG. 0.19 AC 4189-0332 6790-30	DECKER, DAVID L & HEIDI E;	2950 S 2000 E	\$1,806.25
16282810080000	BEG 33 FT W & 1565.89 FT S FR NE COR SEC 28, T 1S, R 1E, S L M; S 88.63 FT M OR L; N 88°52'50" W 115.02 FT M OR L; N 0° 04'05" W 88.15 FT M OR L; S 89°54'30" E 115 FT M OR L TO BEG 0.23 AC 4779-1154 5423-0850 6256-876 6256-0880 7203-1758	HAGEMEYER, DONALD; TR	2952-56 S 2000 E	\$1,795.10
16282810100000	COM S 0°04'05" E 1723.63 FT & N 88°15' W 33.02 FT FR NE COR SEC 28, T 1S, R 1E, S L M; N 88°15' W 115.05 FT, M OR L; N 0°04'05" W 67.85 FT; S 88°52'50" E 115.02 FT; S 0°04'05" E 69.11 FT TO BEG. ALSO COM S 0°04'05" E 1723.63 FT & N 88°15' W 33.02 FT FR NE COR SD SEC; N 88°15' W 115.05 FT, M OR L; S 0°04'05" E 17.6 FT; S 88°15' E 115.05 FT, M OR L; N 0°04'05" W 17.6 FT TO BEG. 0.25 AC. 3831-0397 6400-1077	PETERSEN, JAY	2980 S 2000 E	\$1,760.85
16282810110000	BEG 33 FT W & 1796.79 FT S OF NE COR SEC 28, T 1S, R 1E, S L M; N 88°15' W 223.48 FT; S 68 FT; S 88°15' E 223.48 FT; N 68 FT TO BEG. 0.35 AC. 4042-0011 5052-0975 7885-1540 8262-8352	PERRY, LESTER A JR &	2990 S 2000 E	\$2,104.84
16282810130000	COM 2 RDS W & 1864.79 FT S FR NE COR SEC 28 T 1S R 1E SL MER S 59.3 FT W 223.38 FT N 66.03 FT S 88°15' E 223.48 FT TO BEG 0.3 AC 5566-0878 6141-99 6141-0157 6568-2371 6568-2380 6708-0328 7761-0788 7954-1489	SELF, TRENT B	2970 S 2000 E	\$1,689.18
16282820020000	BEG ON W LINE OF 2000 E STREET; 33 FT W & 1741.23 FT S FR NE COR OF SEC 28, T 1S, R 1E, S L M; N 88°15' W 223.48 FT; S 55.56 FT; S 88°15' E 223.48 FT; N 55.56 FT TO BEG. 0.29 AC M OR L. 5236-0429 5548-0587 6251-2480 6252-2629 6699-1861	MOYEDA, MITZI	1946 E 2995 S	\$1,617.90
16282820030000	8348-1567, 8438-633 COM 1974.09 FT S & 436.38 FT W FR NE COR SEC 28 T 1S R 1E SL MER S 186.41 FT W 60 FT N 194.34 FT TO S LINE OF 2995 SO ST SE'LY ALG SD S LINE TO BEG. 0.26 AC. 7549-2195 8323-6462 8373-7996	MOTT, SETH M &	1950 E 3000 S	\$1,781.96

16282820040000	MER W 60 FT S 186.41 FT N 89°28' E 60 FT N 185.85 FT TO BEG 0.26 AC. M OR L. 5127-685, 5148-1229 5186-0125 6376-2822 6683-0814 7567-0272 8991-6836	GYGI, RYAN W &	1956 E 2995 S	\$1,992.55
16282820050000	COM 1974.09 FT S & 316.38 FT W FR NE COR SEC 28 T 1S R 1E SL MER W 60 FT S 185.85 FT N 89°28' E 60 FT N 185.3 FT TO BEG 0.26 AC. 7224-2080 8312-7969 8487-2359 8645-8767	SMITH, QUINTIN F &	1966 E 2995 S	\$1,716.25
16282820070000	BEG 33 FT W & 1972.03 FT S & S 89°28' W 216.71 FT FR NE COR SEC 28 T 1S R 1E SL MER S 89°28' W 66.68 FT S 119.74 FT N 89°28' E 66.68 FT N 119.68 FT TO BEG 0.18 AC. 4972-964 4959-0466 8486-0785 9191-4403	CHRISTIANSEN, RICHARD L &	3025 S 1935 E	\$1,740.94
16282820080000	COM N 5°54' W 329.1 FT & S 89°43' W 260.68 FT FR E 1/4 COR SEC 28 T 1S R 1E SL MER S 89°43' W 277.68 FT N 0°11' W 154.13 FT N 89°28' E 277.7 FT S 0°10' E 155.32 FT TO BEG 0.99 AC 6116-2540 7811-1945	SOHLER, JOYCE E	3055 S 1935 E	\$1,796.69
16282820090000	COM N 11°03' W 174.1 FT & S 89°48' W 271.45 FT & N 77.07 FT FR E 1/4 COR SEC 28, T 1S, R 1E, S L M; S 89°48' W 271.45 FT; N 77.07 FT; N 89°20' E 271.45 FT; S 77.07 FT TO BEG 0.48 AC 4539-0514 5577-0478	ROBERSON, EDITH T	3057 S 1935 E	\$1,828.15
16282820100000	COM N 5°54' W 329.1 FT & S 89°43' W 260.68 FT FR E 1/4 COR SEC 28 T 1S R 1E SL MER N 77.07 FT S 89°20' W 271.45 FT S 44.79 FT N 89°58' E 20 FT S 8°46' E 32.66 FT E 246.45 FT TO BEG 0.47 AC 5652-0075 5782-0792	JENKINS, PATSY P; TR	3067 S 1935 E	\$1,656.47
16282820110000	LOT 7, MELBOURNE HEIGHTS SUB 4853-0161	CARTER, WADE T	1947-51 E GREGSON AVE	\$1,545.37
16282820120000	LOT 6 MELBOURNE HEIGHTS SUB	MCGHIE, E ROLAND &	1955 E GREGSON AVE	\$1,568.07
16282820130000	LOT 5, MELBOURNE HEIGHTS SUB. 5143-374 5143-0375	COLLETT, GLEN C &	1963 E GREGSON AVE	\$1,568.07
16282820140000	LOT 4 MELBOURNE HEIGHTS SUB 5966-1868 5966-1869 6435- 1039 6325-6414 9048-5641	WAGNER, RICHARD L	1971 E GREGSON AVE	\$1,568.07
16282820150000	LOT 3 MELBOURNE HEIGHTS SUB 5349-0159	SMITH, HYRUM W & MARILYN F;	1979 E GREGSON AVE	\$1,545.37
16282820160000	BEG ON W LINE OF 2000 EAST ST 33 FT W & 1974.09 FT S FR NE COR SEC 28 T 1S R 1E SL MER W 149.69 FT S 54.06 FT N 89°28' E 149.69 FT N 52.66 FT TO BEG 0.18 AC 5139-1155 5760-0458 5881-0501 5937-0863 6022-2530 6354-2407 7877-1439 7877-1442 8465-2636	BLACK, KERRY J	3004 S 2000 E	\$1,884.69
16282820170000	BEG ON W LINE OF 2000 EAST STREET 33 FT W & 2026.75 FT S FR NE COR SEC 28 T 1S R 1E SL MER S 89°28' W 149.59 FT S 65 FT 89°28' E 149.59 FT N 65 FT TO BEG 0.22 AC. 4711-597, 5052-0932 5052-0930 5564-2502,2503 5564-2504 5818-0617	HARVEY, CARRIE L	3014 S 2000 E	\$1,924.91
16282820180000	5869-0939 8082-2968 COM 2 RDS W & 2091.75 FT S FR NE COR SEC 28 T 1S R 1E SL MER S 65 FT S 89°28' W 283.39 FT N 65 FT N 89°28' E 283.39 FT TO BEG 0.4 AC	ANDREWS, RICHARD D. &	3020 S 2000 E	\$2,048.75
16282820190000	COM N 5°54' W 329.1 FT FR E 1/4 COR SEC 28 T 1S R 1E SL MER N 0°10' W 156.43 FT S 89°28' W 264 FT S 0°10' E 155.32 FT N 89°43' E 260.68 FT TO BEG 0.93 AC 6304-0837 9060-9686,9688 9060-9690 9157-7575	INKLYNE CONSTRUCTION, INC	3036 S 2000 E	\$1,712.67
16282820200000	COM N 11°03' W 174.1 FT & N 0°10' W 83.43 FT FR E 1/4 COR SEC 28 T 1S R 1E SL MER N 0°10' W 73 FT S 89°43' W 271.45 FT S 0°10' E 60 FT N 89°43' E 155 FT S 0°10' E 13 FT N 89°43' E 116.45 FT TO BEG 0.4 AC	CATMULL, LESTER V., JR. &	3042 S 2000 E	\$1,732.53
16282820220000	LOT 2, MELBOURNE HEIGHTS SUB. 6348-1558 9103-6611	SCATTERBRAIN ENTERPRISES, LLC	3068-3070 S 2000 E	\$1,529.84
16282820230000	LOT 1 MELBOURNE HEIGHTS SUB 5765-2023 5765-2025 6829- 0096 7947-1666	FINCH, STEVEN T	3074 S 2000 E	\$1,676.43
16282820260000	BEG S 1966.16 FT & W 496.38 FT FR NE COR OF SEC 28, T 1S, R 1E, S L M; S 84.34 FT; W 76.03 FT; N 84.67 FT; NE'LY ALG CURVE TO R 24.61 FT; SE'LY ALG CURVE TO L 57.74 FT TO BEG. 0.15 AC. 5646-1189 6194-2025 6467-0255 6820-2337	BOOTH, SARAH H	1934 E 3000 S	\$1,558.96
16282820270000	BEG 2050.5 FT S & 496.38 FT W FR NE COR SEC 28 T 1S R 1E SL MER S 110 FT; W 76.03 FT N 110 FT; E 78.03 FT TO BEG. 0.19 AC. 5013-0347,0348 5119-0059 5603-0144 5646-1189 6784-2603	WILSON, MIKE &	3011 S 1935 E	\$1,641.34
16282820280000	BEG N 11°03' W 174.1 FT & N 0°10' W 65 FT FR E 1/4 COR OF SEC 28, T 1S, R 1E, S L M; N 0°10' W 18.43 FT; S 89°43' W 116.45 FT; N 0°10' W 13 FT; S 89°45' W 155 FT; S 96.43 FT; N 89°44'09" E 131.73 FT; N 0°10' W 65 FT; N 89°44'09" E 140 FT TO BEG. 0.36 AC M OR L.	EVANS, PATRICK H & TERESA A	3054 S 2000 E	\$2,060.24
16282820290000	BEG N 11°03' W 174.1 FT FR E 1/4 COR OF SEC 28, T 1S, R 1E, S L M; N 0°10' W 65 FT; S 89°44'09" W 140 FT; S 0°10' E 65 FT; N 89°48' E 140 FT TO BEG. 0.21 AC 5535-2469	DAVIS, GLEN P. ET AL	3058 S 2000 E	\$1,689.18
16282820300000	BEG 33 FT W & 2026.75 FT S & S 89°28' W 149.69 FT FR THE NE COR OF SEC 28, T 1S, R 1E, S L M; N 54.06 FT M OR L TO THE S LINE OF STREET; W'LY ALG THE S LINE OF SD STREET 67.02 FT M OR L; S 119.68 FT M OR L; N 89°28' E 67.02 FT; N 65 FT M OR L TO BEG. 0.18 AC M OR L.	NOEL, FRANK E; ET AL	1976-1980 E 3000 S	\$1,572.05
16283010080000	BEG E 184.29 FT & S 15°18' E 159.15 FT; S 88°30' W 7.21 FT FR NW COR OF SW 1/4 OF SEC 28, T 1S, R 1E, S L M; S 15°18' E 90 FT; S 88°30' W 503.1 FT; N 87.43 FT; N 88°30' E 479.35 FT TO BEG. 0.99 AC, M OR L. 4992-187 5129-0017 5429-474, 476, 478 6068-2296 6232-0001 6303-237	LEWIS, S REX; ET AL	3098 S HIGHLAND DR	\$20,027.02
16283010090000	BEG S 246.62 FT & N 88°30' E 94.03 FT & S 32 FT & S 86°21' E 50 FT FR NW COR OF SW 1/4 OF SEC 28, T 1S, R 1E, S L M; S 86°21' E 154.82 FT; S 15°18' E 183.95 FT; N 87°15' W 202.54 FT; N 177 FT TO BEG. LESS STREET & R OF W. EXCEPT THE W 9 INCHES. 0.44 AC 5745-867	BENCH PROPERTIES, LLC	3120 S HIGHLAND DR	\$3,964.52

16283010110000	BEG S 246.62 FT & N 88°30' E 94.03 FT FR NW COR OF SW 1/4 SEC 28, T 1S, R 1E, SLM; N 88°30' E 190.01 FT; S 15°18' E 52 FT; N 86°21' W 203.61 FT; N 0°49'38" W 32.22 FT TO BEG LESS STREET. 0.18 AC	HEAPS, ROBERT S & CAROLYN G &	3100 S HIGHLAND DR	\$2,500.51
16283010120000	BEG S 246.62 FT & N 88°30' E 94.03 FT & S 32 FT & S 86°21' E 1.21 FT FR W 1/4 COR SEC 28, T 1S, R 1E, SLM; S 0°49'38" E 140.74 FT; S 87°15' E 48.25 FT; N 140 FT M OR L; N 86 21' W 49.54 FT TO BEG. 0.16 AC 4763-206		1395 E MILLER AVE	\$1,708.54
16283030010000	COM 97.96 FT W & 797.89 FT S FR W 1/4 COR SEC 28 T 1S R 1E SL MER S 86°24' E 257.62 FT M OR L TO BEECHER TRACT S 112.47 FT W 251.13 FT N 137.32 FT TO BEG 0.73 AC 6643-1210 7260-0369 7432-1733	WEST DEVELOPMENT COMPANY,	1334-1338 E WOODLAND AV	\$6,895.22
16283030030000	COM 4 RDS E & N 0°04' W 432.84 FT & 240.2 FT E FR SE COR BLK 27 10 AC PLAT A BIG FIELD SUR E 48.25 FT N 0°04' W 131.22 FT N 89°30' W 48.25 FT S 0°04' E 132.5 FT TO BEG 0.14 AC. 4419-188 4482-0588 6312-0885	KATSANEVAS, MICHAEL	1315 E 3205 S	\$1,048.26
16283030040000	COM 4 RDS E & N 0°04' W 432.84 FT & 288.45 FT E FR SE COR BLK 27 10 AC PLAT A BIG FIELD SUR E 48 FT N 0°04' W 129.96 FT S 89°30' W 48 FT S 0°04' E 129.96 FT TO BEG 0.14 AC	DURTSCHI, ERNEST F. &	1341 E 3205 S	\$1,478.48
16283030050000	COM 4 RDS E & N 0°04' W 432.84 FT & E 336.45 FT FR SE COR OF BLK 27 10 AC PLAT A BIG FIELD SUR E 48 FT N 0°04' W 130.59 FT N 89°30' W 48 FT S 0°04' E 131.22 FT TO BEG 0.14 AC 6226-2771 6854-2306 6854-2308 7249-1185	KATSANEVAS, MICHAEL J	1347 E 3205 S	\$1,400.08
16283030060000	COM 4 RD E & N 0°04' W 432.84 FT & E 432.45 FT FR SE COR OF BLK 27 10 AC PLAT A BF SUR N 0°04' W 129.96 FT N 89°30' W 48 FT S 0°04' E 130.59 FT E 48 FT TO BEG 0.14 AC 4534-1261 5142-437 5724-0002 7296-2085	KATSANEVAS, JOSEPHINE M	1353 E 3205 S	\$1,523.92
16283030070000	BEG N 0°04' W 408.09 FT & N 89°54' E 465.45 FT FR A PT 2 RDS E OF SE COR LOT 1, BLK 27, TEN ACRE PLAT A, BIG FIELD SUR, N 0°04' W 154.95 FT; S 89°30' E 50 FT; S 0°04' E 154.3 FT; S 89°54' W 50 FT TO BEG. EXCEPT STREET. 0.16 AC 4006-0465 5857-2378, 2380, 2382 5857-2384 6131-1266 6145-1224 7199-1440	METOS, THOMAS C; TR	1363 E 3205 S	\$1,495.14
16283030090000	BEG S 879.11 FT & E 221.13 FT FR W 1/4 COR SEC 28, T 1S, R 1E, SLM; E 199.44 FT; N 15°21' W 29.685 FT; NWLY ALG A 29 FT RADIUS CURVE TO L 35.954 FT; N 86°24' W 165.76 FT; S 60.33 FT TO BEG. 0.24 AC M OR L. 5705-2609, 2612 5767-1961 5834-1921 7610-1712	DAVIS, BRADLEY R &	3174 S HIGHLAND DR	\$5,409.53
16283030110000	COM N 0°04' W 34.1 RDS & S 89°30' E 598.45 FT FR SE COR BLK 27 10 AC PLAT A BF SUR E 143.1 FT TO W LINE OF HIGHLAND DR S 15°18' E 88.57 FT W 165.75 FT N 0°04' W 87.69 FT TO BEG 0.31 AC 8976-7723 8990-4446	KATSANEVAS, MICHAEL J; TR	3190 S HIGHLAND DR	\$7,449.84
16283030120000	COM 34.1 RDS N & 46.1 RDS E & S 15°18' E 95.28 FT FR SE COR BLK 27 10 AC PLAT A BF SUR W 110.53 FT S 50 FT E 124.21 FT TO GEN CO ROAD N 15°18' W 51.84 FT TO BEG LESS ROAD 0.1 AC. 5272-0003 5596-0671 6258-0603 6597-0281 7562-2464 7597-1256 7597-1256	ROBERTS, VIVIAN &	3200-3202 S HIGHLAND DR	\$2,104.57
16283030130000	BEG S 879.11 FT & E 221.13 FT FR NW COR OF SW 1/4 SEC 28, T 1S, R 1E, SLM; E 60 FT; S 5.245 FT; S 89°51'35" W 14.453 FT; S 0°21'14" W 43.081 FT; W 105.281 FT; N 112.47 FT; S 86°24' E 60.12 FT; S 60.33 FT TO BEG 0.2 AC M OR L. 4504-0969 5705-2609 5705-2612 5767-1961 5834-1921 7610-1712	DAVIS, BRADLEY R &	3174 S HIGHLAND DR	\$1,362.38
16283040010000	COM 4 RD E & N 0°04' W 231 FT & 241.225 FT E FR SE COR BLK 27 10 AC PLAT A BF SUR E 60 FT N 152.34 FT W 60 FT S 152.34 FT TO BEG 0.21 AC (BEING IN NW 1/4 OF SW 1/4 SEC 28 T1S SL MER) 5402-0605 5454-1271 8464-2519 8939-308,308	JENSEN, DELORIS	1340 E 3205 S	\$1,586.04
16283040040000	BEG 4 RDS E & N 0°04' W 231 FT & 422.45 FT E FR SE COR BLK 27 10 AC PLAT A BIG FIELD SUR E 60 FT N 152.34 FT W 60 FT S 152.34 FT TO BEG 0.21 AC. 4454-314 4978-0802 5714-1668 6110-2750 6203-2557 6875-1710 7335-2232 8036-2227, 2229	SHUPE INVESTMENTS LTD	1376 E 3205 S	\$982.37
16283040050000	COM 2 RDS S & 272.58 FT E OF SE COR BLK 27, TEN ACRE PLAT RIGBY, ROBBE T & A. BIG FIELD SUR; N 264 FT; E 103.29 FT; S 264 FT TO CEN OF STREET; W 103.29 FT TO BEG. LESS STREET. 0.59 AC 4080-0040 6368-1238 9037-3524 9038-8553 9224-3669	TRAN KIEN & DUNG B; JT	1353 E 3300 S	\$3,186.94
16283040100000	BEG E 375.87 FT FROM SE COR OF BLK 27 10 AC PLAT A BF SUR N 14 RDS E 103.29 FT S 14 RDS W 103.29 FT TO BEG BEING IN SEC 28 T 1S R 1E SL MER 0.55 AC 6297-2421 6629-1869 7450-0318	SHUPE INVESTMENTS LTD	3210-16 S HIGHLAND DR	\$982.37
16283040110000	BEG 66.6 RDS S & 15.3 RDS E FR NW COR OF SW 1/4 SEC 28 T 1S R 1E SLM; E 220.26 FT S 53°40'25" E 27.36 FT; S 15°18' E 44.23 FT; S 89°21'10" W 246.32 FT; N 59.02 FT TO BEG. 0.31 AC. 5375-1423 5713-0942 6203-2559 6875-1708 5439-1240 5439-1242 7335-2230		3222 S HIGHLAND DR	\$2,321.04
16283040150000	COM 1158.01 FT S & 252.45 FT E FR NW COR SW 1/4 SEC 28 T 1S R 1E SL MER S 94.14 FT E 272.74 FT N 15°15'50" W 100.4 FT S 89°22'10" W 246.32 FT TO BEG 0.6 AC 5375-1423 5713-0942 6203-2559 6875-1708	STEVENS, J HILLMAN; TR	3260 S HIGHLAND DR	\$3,791.48
16283040160000	COM 35.3 RD E & 6 RD N FR SE COR BLK 27 10 AC PLAT A BF SUR E 302 FT M OR L TO HIGHLAND DRIVE N 15°18' W 68 FT M OR L W 268 FT TO A PT DUE N OF BEG S 64.68 FT TO BEG 0.44 AC 4274-0385 5739-1257 5801-0294 6128-2385	AGAVE ENTERPRISES LLC	3290 S HIGHLAND DR	\$6,538.33

16283040170000	FIELD SUR: N 92 FT; E 285.57 FT; S 15°15'50" E 27.9 FT; S 13°35'02" E 19.1 FT; S 37°34'24" W 57.54 FT; S 89°48' W 262.32 FT TO BEG. 0.6 AC M OR L. 7948-1247 BEG S 2 RDS & E 479.16 FT FR SE COR LOT 1, BLK 27, 10 AC PLAT A, BIG FIELD SUR; N 264 FT; E 103.29 FT; S 264 FT; W 103.29 FT TO BEG. LESS STREET. 3869-400 4963-3 5812-1275	PLOWGIAN, LARRY R &	1357 E 3300 S	\$2,911.01
16283040180000	***JEPPSEN, MALCOLM S; TR 15.8% INT 7013-2266 BEG S 1252.2 FT & E 301.5 FT FR NW COR OF SW 1/4 SEC 28, T 1S, R 1E, SLM; S 70.76 FT; E 243.945 FT TO W'LY LINE HIGHLAND DR; N 15°18' W 73.36 FT; W 224.587 FT TO BEG. 0.381 AC. 4481-1141, 1146 7174-0609 7414-2847 7883-0010	MACKAY, MELVIN G &	3232 S HIGHLAND DR	\$4,104.25
16283050010000	LOT 83, MOUNTAIR ACRES ADD #3. 6395-2937 8361-2393	FLINDERS, SANDRA H &	3089 S MOUNTAIR DR	\$1,651.75
16283050020000	LOT 84, MOUNTAIR ACRES ADDITION #3. 4547-1405, 5039-359,	FRANK, LARRY D &	3095 S MOUNTAIR DR	\$1,722.23
16283050030000	5244-583 5273-0754 7619-2944 7748-1198 8022-2772 LOT 85 MOUNTAIR ACRES ADD NO 3 5593-0873 5710-0642 7258-2801 7702-2520	FLETCHER, ELLEN M; TR	3103 S MOUNTAIR DR	\$1,798.68
16283050040000	LOT 132 MOUNTAIR ACRES ADD NO 4 5461-578 5461-0579 6260-1556 6797-1969	BRYAN, SHARON A	3105 S MOUNTAIR DR	\$1,633.03
16283050050000	LOT 133 MOUNTAIR ACRES ADD NO 4 5976-2165 6155-0302 6157-2062 6696-1745 7046-1830 8597-6140	PETERSEN, DAVID W	3115 S MOUNTAIR DR	\$1,624.67
16283050060000	LOT 134 MOUNTAIR ACRES ADD NO 4 8655-2916 9062-2902	ANDERSEN, TAW B	3125 S MOUNTAIR DR	\$1,631.04
16283050070000	LOT 88 MOUNTAIR ACRES ADD NO 3	LARSON, GEORGE C. & CONSTANCE	3068 S CRESCENT DR	\$1,647.36
16283050080000	LOT 89, MOUNTAIR ACRES ADDITION #3 5125-0281 8276-7271.7275 8315-8646	THOMAS, KEVIN T &	3086 S CRESCENT DR	\$1,575.64
16283050090000	LOT 90 MOUNTAIR ACRES ADD NO 3. 5299-930 5299-0931, 5464-2373 5464-2374	WOODS, ROBIN M	3092 S CRESCENT DR	\$1,664.89
16283050100000	LOT 137 MOUNTAIR ACRES ADD NO 4	GARZA, DANIEL E &	3108 S CRESCENT DR	\$1,638.21
16283050110000	LOT 138, MOUNTAIR ACRES ADDITION #4	HARDMAN, WILLIAM & HELMA	3116 S CRESCENT DR	\$1,540.99
16283050120000	LOT 135 MOUNTAIR ACRES ADD NO 4	LIEBMAN, ERHARD O &	3120 S CRESCENT DR	\$1,699.53
16283060010000	LOT 93, MOUNTAIR ACRES ADD #3 4727-0081 5491-2172 5570-1404 5800-2565 5878-1597 6414-0772 6745-2159 7470-0546	ZUKOR, KATHERINE	3085 S CRESCENT DR	\$1,654.53
16283060020000	LOT 94, MOUNTAIR ACRES ADD #3 5232-1257 5472-2786 8664-8519 8995-8116	WATTLEWORTH, JACOB S	3095 S CRESCENT DR	\$1,636.61
16283060050000	LOT 95 MOUNTAIR ACRES ADD NO 3 5695-0633 6058-1223 8424-0503 6460-1222 7004-2110 7008-2475 7479-1901 8352-5090	BRUETT, TIMOTHY R &	1434 E 3080 S	\$1,656.52
16283060060000	LOT 96, MOUNTAIR ACRES ADD #3. 4703-880, 882 4687-0594	CHRISTENSEN, GEORGIA; TR ET AL	1442 E 3080 S	\$1,625.46
16283060070000	LOT 97 MOUNTAIR ACRES ADD NO 3	SPIDEL, SHIRLEY A	1448 E 3080 S	\$1,721.43
16283060080000	LOT 98 MOUNTAIR ACRES ADD NO 3 7633-0607	GALE, PHILLIP D &	1456 E 3080 S	\$1,635.42
16283060090000	LOT 99, MOUNTAIR ACRES ADD #3 4677-1009 6311-1200 6957-0957	BONNELL, M JEANETTE	1462 E 3080 S	\$1,698.33
16283060100000	LOT 100, MOUNTAIR ACRES ADD #3 4547-0364 5659-0601 6249-0993 7239-2340 8245-3271 9033-7346 9033-7346 9033-7373	FOYE, KIP M	1470 E 3080 S	\$1,648.16
16283060110000	LOT 101 MOUNTAIR ACRES ADD NO 3 6353-0825	FALKENBERG, CHRIS D	1476 E 3080 S	\$1,647.36
16283060120000	LOT 102 MOUNTAIR ACRES ADD NO 3 9188-8109	JJJ LLC	1482 E 3080 S	\$1,638.21
16283060130000	LOT 103 MOUNTAIR ACRES ADD NO 3 5416-0908, 5488-590, 588, 5416-910 5488-0591 5602-0921 5714-1673 5839-1818 6103-0467 6183-2562 6222-1383	ZIAKAS, KATHY; TR	1490 E 3080 S	\$1,654.53
16283060170000	LOT 153, MOUNTAIR ACRES ADD #4 4788-0126 8425-3965	LOWE, NATHAN H &	1443 E 3115 S	\$1,662.10
16283060180000	LOT 154 MOUNTAIR ACRES ADD NO 4 5440-1461, 1463 5440-1464 5785-0426 6044-0328 6720-2502	LAWRENCE, STANLEY G	1449 E 3115 S	\$1,658.13
16283060190000	LOT 155, MOUNTAIR ACRES SUB #4	SHORR, JERRY J & HELEN L	1457 E 3115 S	\$1,617.50
16283060200000	LOT 156, MOUNTAIR ACRES ADD NO 4. 5563-1717 5626-2248 5944-2550 6022-1755 7030-1426 7734-0881 8403-8235 8420-2185	BEGENT, MICKEY W &	1463 E 3115 S	\$1,733.38
16283060210000	LOT 157 MOUNTAIR ACRES ADD NO 4. 4481-88 4481-0101 5431-1902 5769-0536 6049-2413 6448-886 THRU 888	GARCIA, PRISCILLA L	1469 E 3115 S	\$1,625.86
16283060220000	LOT 158 MOUNTAIR ACRES ADD NO 4 6577-2437 6577-2439 7717-2750 8795-3338 9110-4441	MITCHELL, JENNIFER L; ET AL	1477 E 3115 S	\$1,679.62
16283060230000	LOT 159, MOUNTAIR ACRES ADD #4 4492-0625. 5456-830 5458-0831	BARCLAY, NEIL G; TR ET AL	1483 E 3115 S	\$1,660.11
16283060240000	LOT 160, MOUNTAIR ACRES ADD #4. 4800-993 4795-0669 5511-889. 0886 5511-0890 5744-2088 7277-2355 7924-0758 7924-0759	BINGHAM, DEAN T &	1489 E 3115 S	\$1,643.78
16283060250000	LOT 161 MOUNTAIR ACRES ADD NO 4 5823-0340 5838-1807	VELIS, HELEN	1495 E 3115 S	\$1,654.13
16283060260000	LOTS 150 & 151, MOUNTAIR ACRES ADDITION #4. EXCEPT THE E 10 FT THEREOF. 6057-2106	JOHNSON, LAIRD A	3105 S CRESCENT DR	\$1,660.90
16283060270000	THE E 10 FT OF LOT 150, & THE E 10 FT OF LOT 151, & ALL OF LOT 152, MOUNTAIR ACRES ADD #4. 5783-1841, 1840 4460-461 5253-353, 352	STATEN, VERL G &	1437 E 3115 S	\$1,580.81
16283070010000	LOT 138 MOUNTAIR ACRES ADD NO 4 & LOT 306A MOUNTAIR ACRES ADD NO 7. 5708-1524 7086-0790 7981-0864	YRIGOYEN, CARLA R	1424 E 3115 S	\$1,712.67
16283070020000	LOT 139 MOUNTAIR ACRES ADD NO 4 5930-0137	BRINKERHOFF, VIRGINIA A	1430 E 3115 S	\$1,641.79
16283070030000	LOT 140, MOUNTAIR ACRES ADDITION #4. 4422-0837 6221-2959 6244-2971 8289-1324 8256-1621 8641-3924, 3926 8834-6617 8902-4285 9103-2944, 2958 9115-0683 9165-3676	BAGLEY, KRISTEN B; TR	1436 E 3115 S	\$1,633.83

16283070040000	LOT 141 MOUNTAIR ACRES ADD NO 4 5809-1722 5809-1724 6189 FOWLES, JASON L & 804 6189-0805,1862 6588-1340		1442 E 3115 S	\$1,646.57
16283070050000	LOT 142, MOUNTAIR ACRES ADD #4 5066-0295 5951-1620 7151-2772 7870-0158 8444-6689 8684-2028	DOWIE, BRYAN R	1448 E 3115 S	\$1,654.13
16283070060000	LOT 143 MOUNTAIR ACRES ADD NO 4 6270-0376 6939-2687 7322-1363 8401-3085 8599-3543 9156-3093	LOWRY, BENJAMIN R J &	1456 E 3115 S	\$1,531.44
16283070070000	LOT 144, MOUNTAIR ACRES ADD NO 4. 4246-0062 9185-4727	HANDLEY, WILLIAM F. TR	1462 E 3115 S	\$1,639.40
16283070080000	LOT 145 MOUNTAIR ACRES ADD NO 4 8406-8745.8747	WENZEL, ROBERT E JR &	1468 E 3115 S	\$1,668.87
16283070090000	LOT 146 MOUNTAIR ACRES ADD NO 4 6117-1699 6154-1273 7054-0215 8410-1915	SEDGWICK, RICHARD A &	1476 E 3115 S	\$1,658.12
16283070100000	LOT 147, MOUNTAIR ACRES ADD #4	JENSEN, LEE R & ELEANOR N	1482 E 3115 S	\$1,647.76
16283070110000	LOT 148, MOUNTAIR ACRES ADD #4. 4464-1116,1117 4701-0620 5970-977-981 5870-0983 5873-0938 5929-0526 6424-1307 7154-1249	JONES, FLOYD L III	1488 E 3115 S	\$1,695.55
16283070120000	LOT 149 MOUNTAIR ACRES ADD NO 4 6189-1679 6189-1679 6379-1504 6873-0180	KASTENMEIER, ANDREW S	1494 E 3115 S	\$1,863.19
16283070130000	LOT 306 MOUNTAIR ACRES ADD NO 7 4762-485, 4735-1434 5566-693 6664-3014 7233-1447 8406-8956 8468-1126 8483-5942	VANDENBERGHE, GARY	1423 E 3150 S	\$1,648.56
16283070140000	LOT 307 MOUNTAIR ACRES ADD NO 7 9214-7085	DAVIS, BRAD S &	1429 E 3150 S	\$1,512.32
16283070150000	LOT 308 MOUNTAIR ACRES ADD NO 7	MILIUS, VERNON &	1437 E 3150 S	\$1,628.25
16283070160000	LOT 309, MOUNTAIR ACRES ADD #7 4710-0753 5754-2442 5926-1610 6466-2023	QUIGLEY, ROBERT C &	1443 E 3150 S	\$1,641.39
16283070170000	LOT 310, MOUNTAIR ACRES ADDITION #7 4839-0394	HERRON, COLLEEN R (TR)	1449 E 3150 S	\$1,634.62
16283070180000	LOT 311 MOUNTAIR ACRES ADD NO 7 8120-1298	MAY, VERA M	1457 E 3150 S	\$1,635.42
16283070190000	LOT 312 MOUNTAIR ACRES ADD NO 7	SLUDER, DONELL D. & CORINNE L.	1463 E 3150 S	\$1,717.45
16283070200000	LOT 313, MOUNTAIR ACRES ADD #7 4226-0486 6470-0823 7265-457 7265-0464 7688-1478 8083-1844	ANDREWS, DONNA J	1469 E 3150 S	\$1,660.51
16283070210000	LOT 314, MOUNTAIR ACRES ADD #7. 3791-49, 5170-477, 479 5249-0738 7651-1457 8816-3942	NUARA, MICHAEL J	1477 E 3150 S	\$1,770.01
16283070220000	LOT 315 MOUNTAIR ACRES ADD NO 7 5381-926 5381-0928 5752-2852 5995-924 5995-0928 6031-1039 6031-1040 6294-0727 6593-0354 6653-1632 6655-0386 7818-2366 7895-1312 8393-8765 8688-1104	FRITZ, BRYAN	1483 E 3150 S	\$1,637.41
16283070230000	LOT 316 MOUNTAIR ACRES ADD NO 7 5604-2502 8297-1909 8297-1911 8950-3638 8973-3297	JOHNSON, CHARLES G; TR	1489 E 3150 S	\$1,637.41
16283070240000	LOT 317, MOUNTAIR ACRES ADD #7 4491-1519 5783-2104 6082-0929 6439-1279	HAMBLEY, BARBARA S	1495 E 3150 S	\$1,622.28
16283080010000	LOT 335A, MOUNTAIR ACRES ADD NO 7. LESS THAT PORTION IN HIGHLAND DRIVE. 5531-0056 5531-0057 8119-2945,2946	JR, J, LC	3145 S HIGHLAND DR	\$5,230.79
16283080020000	BEG IN CEN OF HOAGLAND DITCH 716.85 FT S & 2078.55 FT W FR CEN SEC 28 T 1S R 1E SL MER N 162 FT W 150 FT TO E LINE OF HIGHLAND DR S 15*18' E 170 FT M OR L E 105 FT M OR L TO 0.47 AC. 5738-1460 6096-0002	KETTLEY, SHERELYN N; TC ET AL	3155 S HIGHLAND DR	\$3,142.06
16283080060000	LOT 336 MOUNTAIR ACRES ADD NO 7 6003-0246 6110-2676 8321-8904 8414-7585 8532-1652,1653 8678-3166 9231-5236	CROCKETT, KHORY	1416 E 3150 S	\$1,714.66
16283080070000	LOT 337 MOUNTAIR ACRES ADD NO 7 5660-1741	GERTINO, ANGELLO F &	1420 E 3150 S	\$1,569.27
16283080080000	LOT 338 MOUNTAIR ACRES ADD NO 7	POLLEI, RALF L. & THELMA M.	1424 E 3150 S	\$1,677.97
16283080090000	LOT 339, MOUNTAIR ACRES ADDITION #7. 4272-457 4272-0458 5756-2761	KIRKHAM, OLEVE &	1430 E 3150 S	\$1,637.81
16283080100000	LOT 340 MOUNTAIR ACRES ADD NO 7	AKRE, IVAR J. & JOAN J.	1436 E 3150 S	\$1,695.95
16283080110000	LOT 341, MOUNTAIR ACRES ADD NO 7. 6733-2866 6864-1487 7011-1391 8275-1858	SHURLIFF, SCOT R	1442 E 3150 S	\$1,651.75
16283080120000	LOT 342 MOUNTAIR ACRES ADD NO 7	MARSHALL, JAMES J., JR. & M.	1448 E 3150 S	\$1,640.99
16283080130000	LOT 343 MOUNTAIR ACRES ADD NO 7 5833-1813,1811 5833-1815	RODGERS, JEREMIAH N &	1456 E 3150 S	\$1,671.65
16283080140000	LOT 344, MOUNTAIR ACRES ADDITION #7	DOW, ROBERT R &	1462 E 3150 S	\$1,644.58
16283080150000	LOT 345 MOUNTAIR ACRES ADD NO 7	SENTKER, ELSIE P & ROBERT L;	1468 E 3150 S	\$1,665.28
16283080160000	LOT 346 MOUNTAIR ACRES ADD NO 7	WAGSTAFF, LAWRENCE R. & HELEN	1476 E 3150 S	\$1,627.06
16283080170000	LOT 347 MOUNTAIR ACRES ADD NO 7	WALTERS, NORMA G & REGINALD J	1482 E 3150 S	\$1,634.22
16283080180000	LOT 348 MOUNTAIR ACRES ADD NO 7 5774-2032 6444-0806 8833-3922	BLAKELY, DOROTHY T	1488 E 3150 S	\$1,653.74
16283080190000	BEG 853.22 FT S & 620.69 FT E FR W 1/4 COR SEC 28 T 1S R 1E SL MER E 77 FT N 125 FT M OR L TO HOAGLAND DITCH WLY ALG DITCH 77 FT S 125 FT M OR L TO BEG 0.23 AC 4965-0764	GOODMAN, FLORIE B; TR	1401 E WOODLAND AVE	\$1,544.23
16283080200000	COM 853.22 FT S & 697.69 FT E FR W 1/4 COR SEC 28 T 1S R 1E SL MER E 76.6 FT N 125 FT M OR L TO HOAGLAND DITCH WLY ALG DITCH 76.6 FT S 125 FT M OR L TO BEG 0.23 AC 7720-1429 7778-2351 8242-2211 8662-5734	GASIK, AMY & MIKE; JT	1411 E WOODLAND AVE	\$1,728.20
16283080210000	BEG S 839.22 FT & E 774.29 FT FR NW COR OF SW 1/4 SEC 28, T 1S, R 1E, SLM: S 72*40' E 69.13 FT: N 127.9 FT TO CEN OF HOAGLAND DITCH; W 66.14 FT M OR L TO PT DUE N FR BEG; S 109.75 FT M OR L TO BEG. 0.18 AC M OR L. 6010-26 6733-0751 8709-4815	POLANICH, JOAN G	1415 E WOODLAND AVE	\$1,601.17
16283080220000	COM 853.22 FT S & 832.83 FT E FR W 1/4 COR SEC 28 T 1S R 1E SL MER E 82.5 FT N 127.5 FT W 82.5 FT S 127.5 FT TO BEG 0.25 AC 5703-2408	RAMOS, DANIEL &	1435 E WOODLAND AVE	\$1,583.65
16283080230000	COM 853.22 FT S & 915.33 FT E FR W 1/4 COR SEC 28 T 1S R 1E SL MER E 66 FT N 127.5 FT W 66 FT S 127.5 FT TO BEG 0.19 AC 5814-1035 7593-0134 8496-5825 8533-1720 8533-1722 8595-7440 8596-3641	CREZEE, STEFANI E	1447 E WOODLAND AVE	\$1,621.48

16283080240000	BEG 853.22 FT S & 486.34 FT E & E 288.35 FT & N 14 FT & S 72°40' E 69.14 FT & E 148.5 FT FR NW COR OF SW 1/4 OF SEC 28 T 1S, R 1E, S L M: E 50 FT; N 127 1/2 FT; W 50 FT; S 127 1/2 FT TO BEG. 0.15 AC. M OR L. 4491-270 4725-0983 5815-0527 6089-2762 6529-1352 6529-1359 7193-0358 7608-847	PHILIPPS, JANINE	1451 E WOODLAND AVE	\$1,589.23
16283080250000	BEG 853.22 FT S & 486.34 FT E & E 288.35 FT & N 14 FT & S 72°40' E 69.14 FT & E 198.5 FT FR NW COR OF SW 1/4 SEC 28, 1S, R 1E, S L M: S 14 FT; E 59.1 FT; N 141.5 FT; W 59.1 FT; S 127.5 FT TO BEG. 0.19 AC. 4754-336 4961-0321, 5362-883 5362-0885 5844-1384 7364-2758 8152-0257	THOMPSON, RYAN K	1465 E WOODLAND AVE	\$1,642.19
16283080260000	COM 859.82 FT S & 1098.29 FT E FR NW COR OF THE SW 1/4 OF SEC 28, T 1S, R 1E, S L M: S 14 FT; E 43 FT; N 141.5 FT; W 43 FT; S 127.5 FT TO BEG. 0.13 AC 3936-0117 5456-1782 5640-2427 5640-2429 5640-2429 6136-1365 6200-1977 6511-0434	GURA, MICHAEL S	1473 E WOODLAND AVE	\$1,656.52
16283080270000	6555-1155 8274-5620 8669-3005 8934-611 8977-2742 BEG 853.22 FT S & 1133.43 FT E FR W 1/4 COR SEC 28 T 1S R 1E BRAY, J PATRICK & SL MER S 14 FT E 52 FT N 141.5 FT W 52 FT S 127.5 FT TO BEG 0.16 AC 5289-1522 5367-0942 5604-2971 5503-1904 7308-2250 9162-6583	BRAY, J PATRICK &	1477 E WOODLAND AVE	\$1,697.54
16283080280000	COM 853.22 FT S & 1185.43 FT E FR W 1/4 COR SEC 28 T 1S R SL MER S 14 FT E 54 FT N 141.5 FT W 54 FT S 127.5 FT TO BEG 0.17 AC	DIXON, LEONARD L. & MARY LOU	1479 E WOODLAND AVE	\$1,750.50
16283080290000	COM 853.22 FT S & 1239.43 FT E FR W 1/4 COR SEC 28 T 1S R 1E SL MER S 14 FT E 66.3 FT N 141.5 FT W 66.3 FT S 127.5 FT TO BEG 0.19 AC 5200-814 6266-1194	BLAKE, ATHOL B; TR ET AL	1481 E WOODLAND AVE	\$1,621.08
16283080300000	BEG 718.22 FT S & 448.87 FT E FR NW COR OF SW 1/4 SEC 28, T 1S, R 1E, S L M: E 171.82 FT M OR L: S 123 FT; W 138.14 FT M OR L: N 15°18' W 127.5 FT TO BEG. 0.44 AC. 4891-957	THOMAS BUILDING PARTNERSHIP	3163-3177 S HIGHLAND DR	\$3,356.27
16283090010000	BEG 1018.22 FT S & 733.44 FT E FR W 1/4 COR OF SEC 28, T 1S, R 1E, S L M: N 179 FT; W 239.35 FT; S 15°15'18" E 185.54 FT M OR L: E 190.5 FT M OR L TO BEG. 0.88 AC M OR L	CORP OF PB OF CH JC OF LDS	3179 S HIGHLAND DR	\$18,778.22
16283090030000	BEG 694 FT E & 1082.22 FT S FR THE NW COR OF THE SW 1/4 OF SEC 28, T 1S, R 1E, S L M: N 63.4 FT; E 165.76 FT; S 149 FT; W 322.01 FT; N 16° W 98.6 FT; E 178.92 FT TO BEG. LESS STREET. 0.78 AC. 3709-0382 4014-0210 THRU 0215 3970-0246 4371-0415 THRU 0424 4422-0007 4262-0323 5346-1279 5445-2952 5460-1611	WARNER, LYLE D; TR	3211 S HIGHLAND DR	\$5,951.16
16283090080000	6140-1934 6472-0239,0241 6925-1959 7770-0745 8008-2545 8206-2651 BEG N 1161.6 FT & W 1730.19 FT & N 0°12' W 40 FT FR S 1/4 COR SEC 28, T 1S, R 1E, S L M: W 50 FT; N 173 FT; E 50 FT; S 173 FT TO BEG. 0.2 AC. 6995-0467,0468 7304-0657 7661-1101	COOK 33 LLC	1445 E 3300 S	\$2,798.88
16283090090000	COM 1201.6 FT N & 1680.19 FT W FR S 1/4 COR SEC 28, T 1S, R 1E, S L M: W 50 FT; N 173 FT; E 50 FT; S 173 FT TO BEG. 0.2 AC 5465-1919 8245-676 5686-1747 6245-0677	DANIELS, JEANETTE K B; TR	1449 E 3300 S	\$2,071.99
16283090120000	BEG 1018.22 FT S & 840.69 FT E FR W 1/4 COR SEC 28 T 1S R 1E BRONCHELLA, JAMES V SL MER E 2.5 RDS N 158.4 FT W 2.5 RDS S 158.4 FT TO BEG 0.15 AC 5218-0596 5455-0731 5596-1279, 1280 5596-1281 5909-1976	BRONCHELLA, JAMES V	1430 E WOODLAND AVE	\$1,488.88
16283090130000	8574-1913 9021-0054 COM 1018.22 FT S & 881.94 FT E FR W 1/4 COR SEC 28 T 1S R SL MER E 2.5 RDS N 158.4 FT W 2.5 RDS S 158.4 FT TO BEG 0.15 AC 5511-1363 5682-1993 5976-2945 6019-2234 6140-1354 6252-1551	JOHNSON, KIMBERLEY A	1436 E WOODLAND AVE	\$1,617.10
16283090140000	COM 1018.22 FT S & 923.19 FT E FR W 1/4 COR SEC 28 T 1S R SL MER E 70 FT N 158.4 FT W 70 FT S 158.4 FT TO BEG 0.25 AC 6370-2631,2635 9013-9348 9090-2902	COBINE, PAUL A	1438 E WOODLAND AVE	\$1,480.52
16283090150000	COM 1018.22 FT S & 993.19 FT E FR W 1/4 COR SEC 28 T 1S R SL MER E 62 FT N 158.4 FT W 62 FT S 158.4 FT TO BEG 0.2 AC	POPE, N DREW &	3192-3194 S ORCHARD ST	\$2,082.60
16283090160000	COM 1585.82 FT W & 1568.6 FT N FR SE COR OF SW 1/4 SEC 28 T 1S R 1E S L M N 91 FT W 194.37 FT S 91 FT E 194.37 FT TO BEG 0.4 AC 3822-0020 5780-1253 5780-1252 5874-2799 6205-1844	PENDERGAST, DAVID &	3236 S ORCHARD ST	\$1,735.37
16283090190000	COM 1585.82 FT W & 1396.6 FT N FR SE COR OF SW 1/4 SEC 28 T 1S R 1E SL MER N 35.5 FT W 194.37 FT S 35.5 FT E 194.37 FT TO BEG 0.15 AC 5800-413 5800-0415	KENNEDY, JUDY J	3270 S ORCHARD ST	\$1,592.81
16283090200000	COM 1312.6 FT N & 1585.82 FT W FR SE COR OF SW 1/4 SEC 28 T 1S R 1E SL MER N 62 FT W 94.37 FT S 62 FT E 94.37 FT TO BEG 0.13 AC 382-354 6349-449 6349-0452 6383-1486 7219-2692 8440-3788 8560-7246 8645-8438	SWALLOW, TOM & KAYE A; JT	3280 S ORCHARD ST	\$1,542.19
16283090230000	BEG W 1585.82 FT & N 1161.6 FT FR SE COR OF SW 1/4 SEC 28, T 1S, R 1E, S L M: N 151 FT; W 94.37 FT; S 151 FT; E 94.37 FT TO BEG. LESS STREET. 0.26 AC 8406-7007	D R AUTOMOTIVE/GARAGE, LLC	1451 E 3300 S	\$2,089.28
16283090240000	BEG N 0°11'57" W 1214.50 FT & S 89°48'03" W 1943.81 FT FR S 1/4 COR OF SEC 28, T 1S, R 1E, S L M: N 53°14'27" W 44.10 FT; N 14°05'35" W 102.80 FT; N 15°15'50" W 194.95 FT; E 275.73 FT; S 1°05'36" E 99.82 FT; W 5.27 FT; S 0°12' E 40.81 FT; N 89°48' E 5.91 FT; S 0°07'32" E 173 FT; S 89°48' W 167.10 FT AL SD N LINE TO BEG. 1.68 AC M OR L. 9028-2081,2083	ATKINSON ENTERPRISES LC	3213 S HIGHLAND DR	\$14,630.35
16283090250000	BEG 1585.82 FT W & 1477.6 FT N FR THE SE COR OF THE SW 1/4 OF SEC 28, T 1S, R 1E, S L M: N 91 FT; W 194.37 FT; S 46.69 FT; W 3.79 FT; S 1°05'36" E 44.32 FT; E 197.31 FT TO BEG. 0.41 AC. 3882-0386 5248-0556 5647-2183 6957-1909 9028-2081	HAWK, TRACI ANN	3248 S ORCHARD ST	\$1,864.78

16283090260000	BEG 1585.82 FT W & 1422.1 FT N FR SE COR OF SW 1/4 SEC 28, T 1S, R 1E, SLM: N 55.5 FT; W 197.31 FT; S 1°05'36" E 55.51 FT; E 196.25 FT TO BEG. 0.25 AC. 5539-2098 6772-1046 7062-2408,2409,2412 7632-1584 8845-2743	MAY, MICHAEL R	3260 S ORCHARD ST	\$1,777.18
16283100010000	BEG 1495.45 FT S & S 89°31' W 1335.8 FT & S 89°45' W 198.2 FT & N 0°37' E 635.56 FT FR CEN SEC 28, T 1S, R 1E, S L M: S 89°46' E 111.16 FT; S 0°37' W 74.4 FT; N 89°46' W 111.16 FT; N 0°37' E 74.4 FT TO BEG. 0.18 AC. 4216-473. 5159-546 5284-1216 5539-898	BARRETT, STEVEN G	3193 S ORCHARD ST	\$1,608.34
16283100020000	BEG S 0°15'E 1495.45 FT S & S 89°31' W 1335.8 FT & S 89°45' W 198.2 FT & N 0°37' E 501.16 FT FR CEN SEC 28 T 1S R 1E S L M: N 0°37' E 60 FT S 89°46' E 111.16 FT S 0°37' W 60 FT N 89°55' W 111.02 FT M OR L TO BEG 0.15 AC 5112-1052 5608-2147 5989-1998 5989-2000.	FITZGERALD, LUANNE	3201 S ORCHARD ST	\$1,584.45
16283100030000	COM 1535.82 FT W & 1568.6 FT N FR S 1/4 COR SEC 28 T 1S R SL MER N 91 FT E 194.37 FT S 91 FT W 194.37 FT TO BEG 0.4 AC 5896-0283	FONU, OFA F & NELE F; JT	3209 S ORCHARD ST	\$1,715.46
16283100040000	COM 1535.82 FT W & 1477.6 FT N FR S 1/4 COR SEC 28, T 1S, R 1E, S L M: N 91 FT; E 194.37 FT; S 91 FT; W 194.37 FT TO BEG 0.40 AC. 4213-0354 5754-1456 6103-0211 6106-2638 7434-1501	BRAINARD, DAVID M &	3211 S ORCHARD ST # A-B	\$3,105.57
16283100050000	7808-1279 8335-3605 BEG 1535.82 FT W & 1434.6 FT N FR SE COR OF SW 1/4 SEC 28, T 1S, R 1E, S L M: N 43 FT; E 125 FT; S 43 FT; W 125 FT TO BEG. 0.12 AC 4705-1279, 4737-234,235,240 4827-1160 5832-2277	ADEL, LARRY A	3217 S ORCHARD ST	\$1,630.84
16283100060000	5832-2277 7917-2404,2405 7917-2406 COM 1535.82 FT W & 1386.6 FT N FR SE COR OF SW 1/4 SEC 28, T 1S, R 1E, S L M: N 48 FT E 125 FT N 43 FT E 69.37 FT S 103 FT W 194.37 FT N 12 FT TO BEG 0.33 AC	WOODMAN, KAREN J &	3281 S ORCHARD ST	\$1,519.94
16283100070000	COM 1299.6 FT N & 1441.45 FT W FR S 1/4 COR SEC 28, T 1S, R 1E, S L M: N 53 FT; E 20 FT; N 22 FT; W 114.37 FT; S 75 FT E 94.37 FT TO BEG. 0.17 AC 4313-0025 5770-1211 7782-42 7782-0044 8235-1951 8235-1957	MORGAN, CAMERON B &	3285 S ORCHARD ST	\$1,875.13
16283100080000	COM 72.4 RDS N & 1441.45 FT W FR SE COR OF SW 1/4 OF SEC 28, T 1S, R 1E, S L M: W 94.37 FT; N 105 FT; E 94.37 FT; S 105 FT TO BEG. 0.23 AC 4540-0083 6129-2516	EGBERT, DONALD &	1475 E 3300 S	\$1,942.39
16283100090000	COM 1495.45 FT S & S 89°31' W 1335.8 FT & S 89°45' W 198.2 FT & N 0°37' E 635.56 FT & S 89°46' E 111.16 FT FR CEN SEC 28 T 1S R 1E SL MER TH ON A 50 FT RADIUS CURVE TO RIGHT 48.46 FT S 34°14' E 79.28 FT S 0°33' E 46.83 FT N 89°55' W 87.78 FT N 0°37' E 134.4 FT TO BEG 0.18 AC	RIST, G LELAND & RHODA C;	1500 E WOODLAND AVE	\$1,543.38
16283100110000	BEG 1495.45 FT S & S 89°31' W 1341.45 FT & N 502 FT FR NE COR OF SW 1/4 SEC 28, T 1S, R 1E, S L M: E 122 FT M OR L; N 45.05 FT; W 122 FT M OR L; S 45.05 FT TO BEG 0.13 AC M OR L 4487-710 4835-0363 6469-0453 6911-0566 7270-2113 7476-1849	SMITH, STEPHANIE J	3196 S 1530 E	\$1,698.33
16283100120000	7476-1849 COM 1495.45 FT S & S 89°31' W 1341.45 FT & 452 FT N FR CEN SEC 28 T 1S R 1E SL MER N 50 FT E 122 FT M OR L TO R OF W S 50 FT W 122 FT M OR L TO BEG 0.15 AC 5791-1315 5791-1321	GEERTSEN, PAUL J; TR	3204 S 1530 E	\$1,594.40
16283100130000	BEG 1495.45 FT S & S 89°31' W 1335.8 FT & N 367.5 FT FR CEN SEC 28 T 1S R 1E SL MER E 122 FT N 84.5 FT W 122 FT S 84.5 FT TO BEG 0.23 AC. 4838-284 5823-0758 6247-1512 6385-0972	SMITH, RICHARD K	3216 S 1530 E	\$1,629.39
16283100140000	6532-0118 6638-0026 7349-1978 8433-5671 COM 1495.45 FT S & S 89°31' W 1341.45 FT & N 283 FT FR CEN SEC 28 T 1S R 1E SL MER E 122 FT N 84.5 FT W 122 FT S 84.5 FT TO BEG. 0.23 AC. 6746-0432,0436 7329-1019	DICKSON, JANA	3220 S 1530 E	\$1,679.22
16283100150000	BEG 1495.45 FT S & S 89°31' W 1213.8 FT & 223 FT N FR CEN SEC 28 T 1S R 1E SL MER N 60 FT W 122 FT S 60 FT E 122 FT TO BEG 0.17 AC	MC KELLAR, MAURINE C	3232 S 1530 E	\$1,652.54
16283100160000	BEG 1495.45 FT S & S 89°31' W 1335.8 FT & N 163 FT FR NE COR OF SW 1/4 SEC 28, T 1S, R 1E, S L M: N 60 FT; E 122 FT; S 60 FT; W 122 FT TO BEG. 0.17 AC. 4140-379 4140-0380	COLEMERE, B THOMAS & CAROL L;	3274 S 1530 E	\$1,635.02
16283100190000	COM 81.3 RD W & 72.4 RD N FR SE COR OF SW 1/4 SEC 28 T 1S R 1E SL MER W 50 FT N 180 FT E 50 FT S 180 FT TO BEG 0.25 AC 7755-97.95	INTEGRITY FIRST FINANCIAL,	1495 E 3300 S	\$2,688.11
16283100200000	COM 1495.45 FT S & S 89°31' W 1275.8 FT FR NE COR OF SW 1/4 SEC 28, T 1S, R 1E, S L M: S 89°31' W 60 FT; N 163 FT; E 60 FT; S 163 FT TO BEG. LESS STREET. 0.18 AC 4140-0378	COLEMERE, B THOMAS & CAROL L;	1515 E 3300 S	\$2,123.39
16283100210000	BEG 1495.45 FT S & S 89°31' W 1213.8 FT FR NE COR OF SW 1/4 SEC 28, T 1S, R 1E, S L M: S 89°31' W 62 FT; N 163 FT; E 62 FT; S 163 FT TO BEG. LESS STREET. 0.18 AC 4140-0377		1521 E 3300 S	\$1,711.87
16283100220000	BEG W 1391.47 FT & N 1341.60 FT FR SE COR OF SW 1/4 SEC 28, T 1S, R 1E, SLM: W 50 FT; N 11 FT; E 20 FT; N 22 FT; E 30 FT; S 33 FT TO BEG. ALSO BEG W 1341.47 FT & N 1161.6 FT & W 50 FT FR SE COR OF SW 1/4 OF SD SEC 28; N 180 FT; W 50 FT; S 180 FT; E 50 FT TO BEG. LESS STREET. 0.2 AC.	ROWSSELL, ORVILLE K &	1461 E 3300 S	\$1,908.58
16283260010000	LOT 104 MOUNTAIR ACRES ADD NO 3 6049-270 6049-0272 8309-6554	SINTZ, LKYLE S	1506 E 3080 S	\$1,681.61
16283260020000	LOT 105, MOUNTAIR ACRES ADDITION #3. 4795-1257	FRUIN, JERRY R	1516 E 3080 S	\$1,510.73
16283260030000	LOT 106 MOUNTAIR ACRES ADD NO 3	LADLE, ORVEL H & LILA B;	1526 E 3080 S	\$1,510.73
16283260040000	LOT 170 MOUNTAIR ACRES ADD NO 4 4311-0383 8528-7669	BAKER, PAUL M	1524 E 3080 S	\$1,625.07
16283260050000	LOT 171 MOUNTAIR ACRES ADD NO 4 5348-0549	NIELSON, EFFIE O &	1530 E 3080 S	\$1,625.07
16283260060000	LOT 265 MOUNTAIR ACRES ADD NO 6 5911-2247	OSBORNE, CHRISTINE M	1536 E 3080 S	\$1,649.75
16283260070000	LOT 266 MOUNTAIR ACRES ADD NO 6 0000-0000 5532-1718 5956-1589 5956-1590 6922-1028 8523-8070 8576-5787 8831-0540	COLEMAN, MARJORIE A; TR	1542 E 3080 S	\$1,652.54
16283260080000	LOT 267, MOUNTAIR ACRES #6 4878-0571 6130-2866 6511-0151 8406-1035	SMART, JENNIFER A &	1548 E 3080 S	\$1,709.09

16283260090000	LOT 268 MOUNTAIR ACRES ADD NO 6 5439-2907 5775-1602, 1604 5775-1609	DIVERSIFIED DEVELOPMENT LLC	1554 E 3080 S	\$1,654.53
16283260100000	LOT 269 MOUNTAIR ACRES ADD NO 6 6716-0457 6772-2988 7023-2290 8428-2578 8459-6312	HO. EDWARD &	1560 E 3080 S	\$1,618.30
16283260110000	LOT 270, MOUNTAIR ACRES ADD #6. 4554-780 5284-0529 5708-0535 5781-1359 6246-2935 6691-0923 8323-3553 8863-2798	BRADLEY, MARCI	1566 E 3080 S	\$1,648.96
16283260120000	LOT 271 MOUNTAIR ACRES ADD NO 6	MUSICK, JANICE Y.	1574 E 3080 S	\$1,630.64
16283260130000	LOT 272, MOUNTAIR ACRES ADD #6 5220-1202 5665-1458 5665-1461 6345-0756 7054-2879 7653-0760 8638-7382	GEORGE, MARK W	1584 E 3080 S	\$1,745.32
16283260140000	LOT 273 MOUNTAIR ACRES ADD NO 6 7011-1229	SPACKMAN, SANDRA D	1594 E 3080 S	\$1,713.07
16283260150000	LOT 274 MOUNTAIR ACRES ADD NO 6 6412-0728 6560-1598 7331-2183 9219-4413	WOOD, JEFFREY A &	1602 E 3080 S	\$1,669.27
16283260160000	LOT 275 MOUNTAIR ACRES ADD NO 6 6692-2218 6692-2220 8274-0391,0394 8388-0888 8393-5365 8423-0963 8465-8353	GEORGE, NICHOLAS R &	1612 E 3080 S	\$1,648.96
16283260170000	LOT 276, MOUNTAIR ACRES ADDITION #6 4465-1152 5473-0047 5690-2913 8437-1781 8572-5653 8639-7105	BITTON, DEBORAH S	1622 E 3080 S	\$1,693.95
16283260180000	LOT 277 MOUNTAIR ACRES ADD NO 6	EDWARDS, CHARLES A. & EFFIE M.	1632 E 3080 S	\$1,657.72
16283260190000	LOT 166 MOUNTAIR ACRES ADD NO 4	ALLSOP, DON F & ARTELL B;	1505 E 3115 S	\$1,704.71
16283260200000	LOT 167 MOUNTAIR ACRES ADD NO 4 6429-2324 7518-2816	COPE, KARA D	1511 E 3115 S	\$1,635.42
16283260210000	LOT 168, MOUNTAIR ACRES ADDITION #4 5034-0339	VINCENT, CAROLYN R	1517 E 3115 S	\$1,642.59
16283260220000	LOT 169 MOUNTAIR ACRES ADD NO 4 6463-1712 7240-0756	DEBOER, DOUGLAS	1523 E 3115 S	\$1,646.17
16283260230000	LOT 182, MOUNTAIR ACRES #4. 5157-1405 5939-0798 5941-0551 7192-0164 8674-5821	FULLEN, RAYMOND E &	1529 E 3115 S	\$1,791.91
16283260240000	LOT 279, MOUNTAIR ACRES ADDITION #7. 4990-659. 4990-0658. 5323-0050,0051 5766-1857 5842-1440 5926-1602 8660-3905	ADAMS, J CESAR &	1535 E 3115 S	\$1,527.45
16283260250000	LOT 280 MOUNTAIR ACRES ADD #7. 5264-220. 3708-234 5370-0891 5548-0548 5556-1003 5703-1363 5976-0126	WONG, SUSAN	1541 E 3115 S	\$1,635.42
16283260260000	LOT 281 MOUNTAIR ACRES ADD NO 7 6719-2995 8265-1016 8265-1018 8612-1181	ROGERS, LORRIE K	1547 E 3115 S	\$1,686.39
16283260270000	LOT 282, MOUNTAIR ACRES ADD #7 5200-0705 5335-0201 5868-1979 5951-2052 5976-0225 7310-0748 7705-1802 8771-7930,7932 8992-0440 9005-0179	MAIN, KAERLI	1553 E 3115 S	\$1,758.87
16283260280000	LOT 283, MOUNTAIR ACRES ADDITION #7 4791-0439, 5484-2180 5484-2181 5821-1437 6445-1891 7365-2243	OLIVER, TRAVIS W &	1559 E 3115 S	\$1,644.18
16283260290000	LOT 284, MOUNTAIR ACRES ADDITION #7	SUMMERS, DEBRA P	1565 E 3115 S	\$1,637.41
16283260300000	LOT 285, MOUNTAIR ACRES ADD NO 7. 7729-2389 8092-1404 8395-4100 9078-1573 9090-2475	ANDERSEN, JOHN S	1571 E 3115 S	\$1,617.50
16283260310000	LOT 286, MOUNTAIR ACRES ADD #7. 4750-0970 5447-0786 9101-1148	DELAHUNTY, MARJORIE; TR	1583 E 3115 S	\$1,720.24
16283260320000	LOT 287 MOUNTAIR ACRES ADD NO 7 6145-1332, 1333 6145-1334	WHITE, MALAN S &	1593 E 3115 S	\$1,625.86
16283260330000	LOT 288, MOUNTAIR ACRES ADD #7 4627-0314 6729-2045 8402-1334	HERNANDEZ, RACHEL B	1601 E 3115 S	\$1,651.75
16283260340000	LOT 289 MOUNTAIR ACRES ADD NO 7	ROBINSON, EARLE S & DOROTHY B;	1611 E 3115 S	\$1,651.75
16283260350000	LOT 290 MOUNTAIR ACRES ADD NO 7 8461-7410	GLOECKNER, PETER &	1621 E 3115 S	\$1,681.21
16283260360000	LOT 278 MOUNTAIR ACRES ADD NO 6 & LOT 278A MOUNTAIR ACRES ADD NO 7 4929-0374 7229-2182, 2187	SCHROEDER, MARTIN &	3100 S 1640 E	\$1,634.22
16283260370000	LOT 291 MOUNTAIR ACRES ADD NO 7	STREED, LENWOOD H. & BETTY LOU	1631 E 3115 S	\$1,636.22
16283270010000	LOT 162 MOUNTAIR ACRES ADD NO 4	HERBURG, WILFORD J. & HELGA H.	1506 E 3115 S	\$1,701.52
16283270020000	LOT 163 MOUNTAIR ACRES ADD NO 4 4001-0091 5547-2801 7272-2393	LIVDAHL, SCOTT A &	1512 E 3115 S	\$1,650.55
16283270030000	LOT 164, MOUNTAIR ACRES ADD #4 4211-0328 9168-8902,8904	LUNDBERG, DAVID &	1518 E 3115 S	\$1,696.34
16283270040000	LOT 165 MOUNTAIR ACRES ADD NO 4 7483-1701 7883-1474 8360-0206 8719-6169	TERRY, PAULA E	1524 E 3115 S	\$1,792.71
16283270050000	LOT 183 MOUNTAIR ACRES ADD NO 4 5425-94 5425-0096	BENNION, WILLIAM K; TR	1530 E 3115 S	\$1,637.81
16283270060000	LOT 292, MOUNTAIR ACRES ADD #7 4085-0296 5425-0092 6085-2889 7091-0841 7284-1649	LAYTON, GLORY &	1536 E 3115 S	\$1,527.85
16283270070000	LOT 293, MOUNTAIR ACRES ADDITION #7. 4917-693 5254-1154 6328-1334 7141-2061 7688-1761 8637-0274 8974-5066,5352	HARBOUR, TONI &	1542 E 3115 S	\$1,678.03
16283270080000	LOT 294 MOUNTAIR ACRES ADD NO 7 6744-1476 7359-2497 8051-1750,1754	MILLER, PATRICIA L	1548 E 3115 S	\$1,660.05
16283270090000	LOT 295 MOUNTAIR ACRES ADD NO 7	DE WITT, GRACE D; TR	1554 E 3115 S	\$1,630.24
16283270100000	LOT 296 MOUNTAIR ACRES ADD NO 7	SCHMIDT, HANS J &	1560 E 3115 S	\$1,587.98
16283270110000	LOT 297 MOUNTAIR ACRES ADD NO 7 7365-0501	GREENE, ROBERT B &	1566 E 3115 S	\$1,645.37
16283270120000	LOT 298, MOUNTAIR ACRES ADD #7 5287-0499	VELIS, HELEN	1572 E 3115 S	\$1,534.62
16283270130000	LOT 299 MOUNTAIR ACRES ADD NO 7	ANDERSON, THOMAS M &	1584 E 3115 S	\$1,542.19
16283270140000	LOT 300 MOUNTAIR ACRES ADD NO 7 8689-6798 8689-6800 8689-6811 8873-2715	GREEN, THOMAS G JR &	1594 E 3115 S	\$1,684.40
16283270150000	LOT 301 MOUNTAIR ACRES ADD NO 7	SECHSER, JILL K	1602 E 3115 S	\$1,623.07
16283270160000	LOT 302 MOUNTAIR ACRES ADD NO 7 8356-1341	RICHARDSON, STEPHANIE	1612 E 3115 S	\$1,517.50
16283270170000	LOT 303 MOUNTAIR ACRES ADD NO 7 0000-0000, 5313-1291, 1289 5313-1294 6260-1636 6260-1638 7728-1989	BUTKOFER, ERIC P &	1622 E 3115 S	\$1,623.87
16283270180000	LOT 318, MOUNTAIR ACRES ADDITION #7. 4935-472 5310-0253 6226-2599 6459-2032 7161-2693 7905-2399 8470-3675	HEATH, RYAN	1505 E 3150 S	\$1,707.09
16283270190000	LOT 319 MOUNTAIR ACRES ADD NO 7 5816-355	ALLRED, JACK R & LOU JEAN M	1511 E 3150 S	\$1,640.60
16283270200000	LOT 320 MOUNTAIR ACRES ADD NO 7	COLBERT, JEFFREY E	1517 E 3150 S	\$1,639.40
16283270210000	LOT 321 MOUNTAIR ACRES ADD NO 7 5336-0838 5357-0348	MERIWETHER, LAURIE	1523 E 3150 S	\$1,641.39
16283270220000	LOT 322, MOUNTAIR ACRES ADD #7. 4907-209 4907-0210 5567-0025 6141-1280 6142-1932 7016-0249 7252-1749 8341-7710	BRUSCHKE, RYAN P &	1529 E 3150 S	\$1,645.37
16283270230000	LOT 323, MOUNTAIR ACRES ADD #7 4704-0587 8934-4551	DONALDSON, AMY E	1535 E 3150 S	\$1,621.08
16283270240000	LOT 324, MOUNTAIR ACRES ADDITION #7 4994-0505 5400-1995	SUTTON, MARK B &	1541 E 3150 S	\$1,645.77

16283270250000	5798-2535 7091-0445,0447 7631-1361 7652-2403 8255-4326	CONDIE, RUSSELL R. & FAYE H.	1547 E 3150 S	\$1,614.71
16283270260000	LOT 325 MOUNTAIR ACRES ADD NO 7 LOT 326, MOUNTAIR ACRES ADD #7 SUB. 4710-504 5137-0244	ROBERTSON, RICHARD C	1553 E 3150 S	\$1,642.19
16283270270000	5947-0178 6457-1202	DAVIS, SHARON L	1559 E 3150 S	\$1,668.87
16283270280000	LOT 327 MOUNTAIR ACRES ADD NO 7 8385-4270 8449-6599 LOT 328, MOUNTAIR ACRES ADDITION #7 4217-0212 5460-0587	SCHNABEL, MICHAEL J	1565 E 3150 S	\$1,639.80
16283270290000	5760-1458 6363-2900 8290-0358	LARSEN, BURTON &	1571 E 3150 S	\$1,642.98
16283270300000	LOT 329 MOUNTAIR ACRES ADD NO 7	GUNN, RICK L & PEGGY L	1583 E 3150 S	\$1,754.88
16283270310000	LOT 330, MOUNTAIR ACRES ADD #7 LOT 331 MOUNTAIR ACRES ADD NO 7 5661-1737 5661-1738	MOSS, TRENTON J &	1593 E 3150 S	\$1,630.24
16283270320000	6443-2136 6931-0206 6937-1147 8320-2252	DE LA CRUZ, ROBERT J	1601 E 3150 S	\$1,627.85
16283270330000	LOT 332 MOUNTAIR ACRES ADD NO 7 7756-2838 LOT 333, MOUNTAIR ACRES #7 3868-0481 4554-682 5923-1116	ABEGG, NORMAN T &	1611 E 3150 S	\$1,676.43
16283270340000	6138-1654	NEIBAUR, RONALD J. & WILMA M.	1632 E 3115 S	\$1,611.53
16283270350000	LOT 304 MOUNTAIR ACRES ADD NO 7	COMBS, DOROTHY M. TR	3134 S 1640 E	\$1,631.84
16283270360000	LOT 305 MOUNTAIR ACRES ADD NO 7 8254-2488 LOT 334 MOUNTAIR ACRES ADD NO 7 5471-0791 5498-0180 5526-0645 6217-1506 6598-0166 6791-2888 7024-1888 7024-1888	ALBRECHT, JUSTIN &	1625 E 3150 S	\$1,705.50
16283280010000	7976-1598	JOHNSON, MARCIA R &	3087 S 1640 E	\$1,656.13
16283280020000	LOT 231, MOUNTAIR ACRES ADD #6 4301-0290 5429-0002 5534-0055 5534-0055 6151-1674 6536-1695 7883-1938 7943-1271	WALKER, JOSHUA	3093 S 1640 E	\$1,628.25
16283280030000	LOT 232, MOUNTAIR ACRES ADD #6 4890-0270 8239-0386 8600-2572 8958-2964 8985-0923	REED, ANTHONY C &	3103 S 1640 E	\$1,663.29
16283280040000	LOT 378, MOUNTAIR ACRES ADD #7 4582-53 4703-0047 5991-2184 6016-329 6016-0331 6477-1275	NORTH, DENNIS R	3111 S 1640 E	\$1,803.46
16283280050000	LOT 377, MOUNTAIR ACRES ADD #7 3933-0333 5818-2969 5846-1073 5941-1264	WRIGHT, LOIS L.	3117 S 1640 E	\$1,662.10
16283280060000	LOT 376 MOUNTAIR ACRES ADD NO 7	LUDLOW, DANIEL J	3125 S 1640 E	\$1,647.76
16283280070000	LOT 375 MOUNTAIR ACRES ADD NO 7 6202-2053	PETERSON, LILA A. (TR)	3131 S 1640 E	\$1,573.65
16283280080000	LOT 374, MOUNTAIR ACRES ADDITION #7 4156-0296 LOT 373, MOUNTAIR ACRES ADD #7. 4684-844 5126-0630, 5358-800 5358-0801 5409-2949 5540-1254 5610-2033 5777-2196 6016-973	LEE, LINDA	3137 S 1640 E	\$1,686.39
16283280090000	6016-1027 7666-1191 7670-1485	THOMAS, BRYSON & JANE; JT	3143 S 1640 E	\$1,666.48
16283280100000	LOT 372, MOUNT AIR ACRES ADDITION #7. 4859-1005 5216-0326 6081-2082 7005-0900 8285-6344 8367-5066	NELSON, BRADLEY O &	3151 S 1640 E	\$1,685.19
16283290010000	LOT 371, MOUNTAIR ACRES ADD #7 3981-0313 5362-1195 5748-2455 8604-5710, 5712	GARCIA, THEODORE D &	1494 E 3150 S	\$1,545.37
16283290020000	LOT 349, MOUNTAIR ACRES ADDITION #7 4396-0360	FELL, JUDITH A	1500 E 3150 S	\$1,560.11
16283290030000	LOT 350 MOUNTAIR ACRES ADD #7. 5292-361 5292-0363 6186-1004 6192-0523 6680-2492 7167-1477 7698-1773 8432-0485	HOPKIN, BRETT M &	1506 E 3150 S	\$1,724.62
16283290040000	LOT 351, MOUNTAIR ACRES ADD #7 4704-0884 5448-2033 5539-1592 5657-2559 5657-2560 6330-2224 8332-6575	HOLLINGSHEAD, CLARENCE; ET AL	1512 E 3150 S	\$1,652.94
16283290050000	LOT 352 MOUNTAIR ACRES ADD NO 7 LOT 353, MOUNT AIR ACRES ADD #7 SUB. 4788-1301 5117-0345	BURTON, TREVOR J &	1518 E 3150 S	\$1,664.89
16283290060000	5504-1475 5646-2082 5670-0238 5991-2962 5994-2393 6015-0106 7114-2796 7114-2797 7229-2576 7229-2567 7914-0441 8760-8873	HARRISON, JEFFREY T &	1524 E 3150 S	\$1,658.12
16283290070000	LOT 354 MOUNTAIR ACRES ADD NO 7 6337-2387 7289-0716	MAACK, ROBERT H & JULIE W. JT	1530 E 3150 S	\$1,629.05
16283290080000	LOT 355, MOUNTAIR ACRES #7 4701-0105 5725-2417 6257-923	JAMES, DOROTHY R; TR	1536 E 3150 S	\$1,555.33
16283290090000	LOT 356 MOUNTAIR ACRES ADD NO 7 6161-0196 8218-0570 8370-7835	KORFHAGE, KRISTEN M &	1542 E 3150 S	\$1,662.50
16283290100000	LOT 357, MOUNTAIR ACRES ADD #7. 5194-1425, 5265-971 5268-0364 5688-1487 6231-1349 8272-1810	ROWAN, DAVID J &	1548 E 3150 S	\$1,771.60
16283290110000	LOT 358, MOUNTAIR ACRES ADDITION #7 4966-0474 6257-1786 6670-0687 8626-8537	KOSTRELES, PATRICIA	1554 E 3150 S	\$1,638.60
16283290120000	LOT 359, MOUNTAIR ACRES ADD #7 4480-0658 6535-1713 7746-389. 390 7746-0391	STRASSER, PAUL &	1560 E 3150 S	\$1,672.85
16283290130000	LOT 360 MOUNTAIR ACRES ADD NO 7 6332-1797 6332-1798 8326-0086 8358-4894 8979-8860	KNIEP, LINDA	1566 E 3150 S	\$1,662.84
16283290140000	LOT 361 MOUNTAIR ACRES ADD NO 7 5569-0608 6456-1445 6768-2375	PRESTWICH, BRIAN J &	1572 E 3150 S	\$1,620.63
16283290150000	LOT 362 MOUNTAIR ACRES ADD NO 7 8193-0603 8193-0605	GARRETT, JAMES E JR &	1584 E 3150 S	\$1,789.87
16283290160000	LOT 363, MOUNTAIR ACRES #7 4061-0473	GILL, IDA M	1594 E 3150 S	\$1,695.55
16283290170000	LOT 364, MOUNTAIR ACRES ADD #7 4421-1443 LOT 365, MOUNTAIR ACRES ADDITION #7 5046-0050 7520-2668	CARDWELL, SHEILA	1602 E 3150 S	\$1,647.36
16283290180000	LOT 366 MOUNTAIR ACRES ADD NO 7	MCCLEMENT, SHIRLEY N; TR	1612 E 3150 S	\$1,656.92
16283290190000	LOT 367 MOUNTAIR ACRES ADD NO 7	SMITH, DOROTHY S; TR	1622 E 3150 S	\$1,604.71
16283290200000	LOT 368 MOUNTAIR ACRES ADD NO 7 4250-0385 5333-0691 5503-0270 5507-0641 5741-0409	CAMPBELL, RUTH A &	1630 E 3150 S	\$1,658.51
16283290210000	LOT 369 MOUNTAIR ACRES ADD NO 7 6693-2740 8576-4966	ZACCHEO, MICHAEL &	1634 E 3150 S	\$1,651.75
16283290220000	COM 1495.45 FT S & S 89°31' W 1335.8 FT & N 587.05 FT FR CEN	LOVENDAH, JULIE A &	1505 E WOODLAND AVE	\$1,784.74
	SEC 28 T 1S R 1E SL MER N 200 FT E 70 FT S 200 FT W 70 FT TO BEG ALSO COM 894.25 FT S & 1341.45 FT W FR CEN SD SEC 28 W 10 FT S 18°10' E 32.1 FT N 30.5 FT TO BEG 0.32 AC 5504-2644 5504-2643 6199-2504 7435-2096 7435-2098 7882-2009			

16283290250000	BEG 43.9 RDS S & 1006.55 FT WFR CEN SEC 28 T 1S R 1E S L M; W 83 FT S 200 FT E 24.805 FT N 10 FT E 58.195 FT N 190 FT TO BEG. 0.38 AC. 5275-1374 6973-0973 7221-2874 8281-7477	GANO, FRED P	1523 E WOODLAND AVE	\$1,751.29
16283290280000	COM 43.9 RD S & 919.55 FT WFR NE COR OF SW 1/4 SEC 28 T 1S R 1E SL MER S 190 FT E 65.195 FT N 190 FT W 65.195 FT TO 0.28 AC	RUSSELL, CLARENCE D & NANCY L	1555 E WOODLAND AVE	\$1,697.14
16283290300000	COM 796.35 FT S & 854.355 FT WFR CEN SEC 28 T 1S R 1E SL MER S 118 FT E 70 FT N 118 FT W 70 FT TO BEG 0.19 AC 6752-2164 6752-2162 7732-1772 7976-1211 8373-3225	CASE, BRADLEY M &	1575 E WOODLAND AVE	\$1,654.93
16283290320000	COM 914.35 FT S & 719.35 FT WFR CEN SEC 28 T 1S R 1E SL MER W 50 FT N 125 FT E 50 FT S 125 FT TO BEG 0.14 AC 5312-802 5312-0804 5581-1600 6159-1643 6159-1645 6278-1007 6456-0534	SAGER, R KENNETH &	1585 E WOODLAND AVE	\$1,660.51
16283290330000	COM 43.9 RDS S & 39.04 RDS WFR CEN SEC 28 T 1S R 1E SL MER W 75 FT; S 190 FT; E 75 FT; N 190 FT TO BEG. 0.32 AC. 6713-0811 8266-4810 8486-7711 8486-7718 8500-6128	PATTEN, MELISSA	1595 E WOODLAND AVE	\$1,821.78
16283290340000	COM 43.9 RDS S & 185.79 FT WFR CEN OF SEC 28 T 1S R 1E SL MER W 76.5 FT S 190 FT E 112.5 FT N 68 FT W 36 FT N 122 FT TO BEG 0.38 AC 7828-1135	TURNER, ELLEN D: TR	1643-1647 E WOODLAND AV	\$2,196.08
16283290350000	LOT 370 MOUNTAIR ACRES ADD NO 7 8345-8110 8454-5574 8530-3746 8782-2813 9113-3454	LITTLE, RALPH	1638 E 3150 S	\$1,560.51
16283290360000	COM 47 RDS N OF A PT 71.1 RDS N & 2 RDS W OF THE S 1/4 COR SEC 28, T 1S, R 1E, S L M; W 152.79 FT; S 62 FT; E 152.79 FT N 62 FT TO BEG. 0.22 AC. 3895-13	COMPTON, RICHARD L &	3174 S IMPERIAL ST	\$1,593.61
16283290370000	COM 1886.65 FT N & 2 RD WFR S 1/4 COR SEC 28 T 1S R 1E SL MER W 152.79 FT S 60 FT E 152.79 FT N 60 FT TO BEG 0.2 AC COM 585.5 FT N OF A PT IN CEN OF 3300 S STREET; SD PT BEING N 71.1 RDS, M OR L, 2 RDS WFR S 1/4 COR OF SEC 28, T 1S, R 1E, S L M; W 116.79 FT; N 68 FT; E 116.79 FT; S 68 FT TO BEG 0.18 AC. 3813-0149 6918-2017, 2019 8261-2072 8898-3598	WEENIG, CARL & GRACE	3182 S IMPERIAL ST	\$1,555.78
16283290380000	BEG 729.35 FT S & 919.55 FT WFR NE COR OF SW 1/4 OF SEC 28. T 1S, R 1E, S L M; S 190 FT; W 87 FT; N 190 FT; E 87 FT TO BEG. 0.38 AC	CLIFF HANGER PROPERTIES,	1685 E WOODLAND AVE	\$2,056.31
16283290390000	BEG S 1495.45 FT & S 89°31' W 1335.8 FT & N 587.05 FT & E 70 FT FR NE COR OF SW 1/4 SEC 28, T 1S, R 1E, S L M; N 200 FT; E 91 FT M OR L; S 112.5 FT M OR L; E 2 FT M OR L; S 87.5 FT M OR L; W 93 FT TO BEG. 0.42 AC M OR L. 7168-2149 8450-7276 7278 8457 7647	MURAKAMI, JACOB G & KATHRYN:	1515 E WOODLAND AVE	\$1,770.01
16283290410000	BEG S 724.35 FT M OR L & W 1089.55 FT FR NE COR OF SW 1/4 SEC 28, T 1S, R 1E, S L M; S 200 FT M OR L TO WOODLAND AVE; W 83.25 FT; N 87.5 FT M OR L; W 2 FT M OR L; N 112.5 FT M OR L; E 85.25 FT TO BEG. 0.38 AC M OR L.	WEST, ALFRED &	1519 E WOODLAND AVE	\$1,719.04
16283290420000	BEG S 724.35 FT & W 854.355 FT OR NE COR OF SW 1/4 SEC 28, T 1S, R 1E, S L M; S 72 FT; E 70 FT; S 118 FT; E 15.005 FT; N 125 FT; E 50 FT; N 65 FT; W 135.005 FT TO BEG. 0.26 AC M OR L. 6962-1020 8373-3225 8462-8457 8504-4059	CASE, MARILYN M	1577 E WOODLAND AVE # A	\$1,764.83
16283300030000	COM 1495.45 FT S & S 89°31' W 1173.8 FT & N 433 FT FR NE COR OF SW 1/4 SEC 28 T 1S R 1E SL MER E 114.52 FT N 50 FT W 114.52 FT S 50 FT TO BEG 0.13 AC 4196-0197 6951-384 6951-0386	GLAD, WARREN T &	3205 S 1530 E	\$1,596.40
16283300040000	BEG 1495.45 FT S & S 89°31' W 1173.8 FT & N 383 FT FR CEN SEC 28 T 1S R 1E SL MER E 109.05 FT N 50 FT W 109.05 FT S 50 FT TO BEG 0.13 AC 5174-0315 5819-0211 6394-2414 7202-1715 8035-2382 8044-1292	LYNGLE, VICTORIA P	3211 S 1530 E	\$1,585.25
16283300050000	COM 1495.45 FT S & S 89°31' W 1173.8 FT & N 333 FT FR NE COR OF SW 1/4 SEC 28 T1S R1E SLM E 114.52 FT N 50 FT W 114.52 S 50 FT TO BEG 0.13 AC	LORENZ, HARLEY R	3217 S 1530 E	\$1,451.85
16283300060000	BEG 1495.45 FT S & S 89°31' W 1173.8 FT & N 333 FT FR NE COR OF SW 1/4 SEC 28, T 1S, R 1E, S L M; S 55 FT M OR L; E 114.52 FT M OR L; N 55 FT M OR L; W 114.52 FT M OR L TO BEG. 0.14 AC 4141-0083 5696-2755 5696-2758 8103-0161 8381-8730	FORD, KEVIN & JENNIFER;	3225 S 1530 E	\$1,727.80
16283300070000	8381-8731 8407-3574 8494-8677 8614-8560 8982-5484 COM 1277.4 FT S & S 89°31' W 1173.8 FT FR CEN SEC 28 T 1S R 1E SL MER N 60 FT E 114.52 FT S 55 FT W 57.26 FT S 5 FT W 57.26 FT TO BEG 0.15 AC 6464-1686	NAISBITT, WILLIAM C	3235 S 1530 E	\$1,605.16
16283300080000	BEG 1332.45 FT S & S 89°31' W 1173.8 FT FR CEN SEC 28 T 1S R 1E SL MER N 55 FT E 57.26 FT N 5 FT E 57.26 FT S 50 FT W 57.26 FT S 10 FT W 57.26 FT TO BEG 0.14 AC 4641-1460 5821-2726 6551-1157 8515-537	DAMON, MICAH & AMY: JT	3245 S 1530 E	\$1,552.99
16283300090000	COM ON S LINE OF STREET 1797.606 FT E & 1718.65 FT N & 158.35 FT WFR SW COR SEC 28 T 1S R 1E SL MER S 110.98 FT W 60 FT; N 110.98 FT; E 60 FT TO BEG. 0.16 AC. 5591-1399 8315-0147 8321-2897 9022-2557 9133-9683	NAGLE, CHRISTOPHER J &	1540 E WOODLAND AVE	\$1,710.28
16283300110000	COM 1797.606 FT E & 1718.65 FT N FR SW COR OF SEC 28 T 1S R 1E SL MER S 55.49 FT W 158.35 FT N 55.49 FT E 158.35 FT TO BEG 0.2 AC 5444-3005 . 6771-2564 6860-0394 8497-5629	SAVIC, MILOVAN & R	1560 E WOODLAND AVE	\$1,665.68
16283300120000	COM 1009.84 FT S & 842.4 FT WFR CEN OF SEC 28 T 1S R 1E SL MER S 55.49 FT W 158.35 FT N 55.49 FT E 158.35 FT TO BEG 0.2 AC 6150-1785 6150-1787 9064-5078	JENSEN, JAMES L	3204 S 1575 E	\$1,565.34
16283300130000	BEG 1797.605 FT E & 1556.69 FT N FR SW COR OF SEC 28 T 1S R 1E SL MER N 50.98 FT W 162 FT S 50.98 FT E 162 FT TO BEG	GILLMAN, KATHLEEN J	3212 S 1575 E	\$1,597.14

0.19 AC 5051-0481 5784-2413 5800-0930 5812-2492 6340-1417

16283300140000	BEG 1797.606 FT E & 1496.69 FT N FR SW COR SEC 28 T 1S R 1E SL MER N 60 FT W 162 FT S 4.51 FT W 60.351 FT S 55.49 FT E 222.351 FT TO BEG 0.29 AC M OR L. 4825-83. 5002-320. 321 5006-0123 6296-2644 6359-2604 7059-1815	JONES, GORDON R; TR	3218 S 1575 E	\$1,760.85
16283300150000	COM 1649.372 FT E & 1436.69 FT N FR SW COR SEC 28 T 1S R 1E SL MER E 148.22 FT N 60 FT W 216.872 FT S 60 FT E 68.652 FT TO BEG 0.27 AC 6150-2603	DIAL, JULIE S	3224 S 1575 E	\$1,762.84
16283300160000	BEG 1649.372 FT E & 1436.68 FT N FR SW COR SEC 28 T 1S R 1E S L M E 148.22 FT S 62.08 FT W 148.22 FT N 62.08 FT TO BEG 0.25 AC. 5274-635 5274-0636 6251-2850 6682-2918 6988-0904	NAUMAN, BRADLEY C &	3232 S 1575 E	\$1,722.23
16283300170000	7062-0251 7065-2416 COM 1462.45 FT S & S 89°31' W 1173.8 FT FR CEN SEC 28 T 1S 1E SL MER E 57.26 FT N 130 FT W 57.26 FT S 130 FT TO BEG 0.17 AC 6640-2395 7711-0941	INGERSOLL, MARK J &	1535 E 3300 S	\$2,141.49
16283300180000	COM 1462.45 FT S & S 89°31' W 1173.8 FT & E 57.26 FT FR NE COR OF SW 1/4 OF SEC 28, T 1S, R 1E, S L M; E 57.26 FT; N 140 FT; W 57.26 FT; S 140 FT TO BEG. 0.18 AC 4347-0400 6610-480 6610-0483 6643-1504		1543 E 3300 S	\$2,107.46
16283300190000	BEG E 1649.372 FT & N 1201.6 FT FR SW COR SEC 28, T 1S, R 1E, SLM; W 74.117 FT; N 235 FT M OR L TO FENCE LINE; N 89°31' E 74.117 FT; S 235 FT M OR L TO BEG. 0.4 AC. 6696-0886 7953-2422 8329-2011 8550-1643	HUETTLINGER, JOHANN A; ET AL	1545 E 3300 S	\$2,494.08
16283300200000	BEG 1723.489 FT E & 1194.6 FT N FR SW COR SEC 28 T 1S R 1E SL MER W 74.117 FT N 180 FT E 74.117 FT S 180 FT TO BEG 0.31 AC M OR L. 4583-0674 6565-1545	HUETTLINGER, JOHANN A &	1555 E 3300 S	\$2,702.59
16283300210000	BEG 1797.606 FT E & 1194.60 FT N FR SW COR SEC 28, T 1S, R 1E, S L M; W 74.117 FT; N 180 FT; E 74.117 FT; S 180 FT TO BEG. 0.31 AC M OR L 4311-370 4433-0804	T-6G PARTNERSHIP	1565 E 3300 S	\$3,839.27
16283300220000	BEG 1495.45 FT S & S 89°31' W 1173.8 FT & N 483 FT FR CEN OF SEC 28, T 1S, R 1E, S L M; N 64 FT; E 59.52 FT; S 64 FT; W 59.52 FT TO BEG. 0.09 AC M OR L. 5491-1654 6597-0705 7594-0518 7719-2626 8357-4825 8655-7098	PHILPOTT, STACEY L	3195 S 1530 E	\$1,479.72
16283300230000	BEG 1495.45 FT S & S 89°31' W 1173.8 FT; N 547 FT; E 114.52 FT FR CEN OF SEC 28, T 1S, R 1E, S L M; W 55 FT; S 64 FT; E 59 FT; N TO S LINE OF WOODLAND AVE; W 4 FT; S TO BEG. 0.07	THURGOOD, BRIAN C	1536 E WOODLAND AVE	\$1,449.41
16283310010000	AC M OR L. 5491-1654 5921-0865 7092-2325 COM 1837.606 FT E & 1664.97 FT N FR SW COR SEC 28 T 1S R 1E SL MER N 53.68 FT E 105 FT S 53.68 FT W 105 FT TO BEG 0.13 AC. 4580-0197 5655-1270 7461-1227 7461-1230 7522-0052 8259-2090	JESSOP, BRIAN, JR &	3197 S 1575 E	\$1,513.17
16283310020000	COM 1995.84 FT E & 1664.97 FT N FR SW COR SEC 28 T 1S R 1E SL MER W 53.234 FT N 53.68 FT E 53.234 FT S 53.68 FT TO BEG 0.06 AC	PIHL, MARGARET B.	1596 E WOODLAND AVE	\$1,484.90
16283310030000	COM 1995.84 FT E & 1611.97 FT N FR SW COR SEC 28 T 1S R 1E SL MER W 158.234 FT N 53 FT E 158.234 FT S 53 FT TO BEG 0.19	BENTLEY, CHRIS M	3205 S 1575 E	\$1,682.01
16283310040000	AC 6347-1330 6350-1330 7110-0010 7382-1952 7591-187 8601-8010 COM 1995.84 FT E & 1558.63 FT N FR SW COR OF SEC 28 T 1S R 1E SL MER W 158.234 FT N 53.34 FT E 158.234 FT S 53.34 FT TO BEG 0.2 AC 5705-265 5705-0268 6378-193 6378-0195 7071-479	MCCAIN, DANIEL E &	3209 S 1575 E	\$1,650.90
16283310050000	BEG 1995.84 FT E & 1505.29 FT N FR SW COR OF SEC 28 T 1S R 1E SL MER W 158.234 FT N 53.34 FT E 158.234 FT S 53.34 FT TO BEG 0.2 AC M OR L. 5172-1062 5172-1063 5451-2631 6149-1897	NOWLIN, RONALD E	3215 S 1575 E	\$1,609.14
16283310060000	6153-1763 6173-1960 COM 1837.6 FT E & 1439.945 FT N FR SW COR SEC 28 T 1S R 1E SL MER N 65.345 FT E 158.234 FT S 65.345 FT W 158.234 FT TO BEG 0.23 AC 6088-2893 8409-0478	BREIVIK, HANS &	3227 S 1575 E	\$1,640.94
16283310070000	COM 1837.606 FT E & 1374.60 FT N OF THE SW COR OF SEC 28, T 1S, R 1E, S L M; N 63.345 FT; E 158.234 FT; S 63.345 FT; W 158.234 FT TO BEG. 0.23 AC. 3879-0031 8337-8092 8444-4706	PERCELL, ROSARIA M &	3235 S 1575 E	\$1,703.11
16283310080000	BEG 1288.6 FT N & 1837.606 FT E FR SW COR SEC 28, T 1S, R 1E, S L M; N 88 FT; E 158.234 FT; S 1.31 FT; W 54 FT; S 88.69 FT; W 104.234 FT TO BEG. 0.26 AC M OR L 4516-1505 4602-0788 6688-2002 7199-2195 7199-2197 7281-2591 7428-2757	CORNIA, RICHARD L &	3285 S 1575 E	\$1,804.25
16283310090000	7866-0223 7866-0235 8143-0577 COM ON N SIDE OF 33RD SOUTH ST 1194.6 FT N & 1941.84 FT E FR SW COR SEC 28 T 1S R 1E SL MER W 104.234 FT N 94 FT E 104.234 FT; S 94 FT TO BEG. 0.22 AC.	BARBER, JAMES L &	1585 E 3300 S	\$1,784.74
16283310100000	COM 91.1 RDS S & 38.98 RDS W FR NE COR OF SW 1/4 SEC 28, T 1S, R 1E, S L M; N 213.69 FT; W 55 FT; S 213.69 FT; E 55 FT TO BEG. LESS STREET. 0.23 AC 3771-0484 5632-0903 5639-0215	BORTNAK, MIRO	1595 E 3300 S	\$1,861.99
16283310120000	6373-2659 COM 1294.57 FT S & 34.972 RD W FR CEN SEC 28 T 1S R 1E SL MER W 4.068 RD S 175.58 FT E 4.068 RD N 175.58 FT TO BEG 0.3 AC. 5344-0246 5358-1103 6077-1564 6084-0707 8343-6065 THRU 6074 6084-0705	SADEGHI, MANSOUR &	1625 E 3300 S	\$1,507.80
16283310130000	BEG 1294.57 FT S & 29.78 RD W FR CEN SEC 28 T 1S R 1E SL MER W 85.668 FT S 175.58 FT E 85.668 FT N 175.58 FT TO BEG 0.35	HIGGS, RICHARD B &	1629 E 3300 S	\$1,734.17

16283310140000	AC 5251-0481 5523-1494 6252-0238 6252-236 6252-0238 8334-0001 8436-1871 COM 73.1 RDS N & 420.37 FT W FR S 1/4 COR SEC 28 T 1S R 1E SL MER W 71 FT N 175.58 FT E 71 FT S 175.58 FT TO BEG 0.29 AC 5876-926 5876-0928	ESHLEMAN, J MICHAEL &	1635 E 3300 S	\$2,126.80
16283310150000	COM 1668.65 FT N & 2 RDS W FR S 1/4 COR SEC 28 T 1S R 1E MER N 50 FT W 152.79 FT S 50 FT E 152.79 FT TO BEG 0.18 AC 6533-0985	PHILLIPS, MARVIN E &	3206 S IMPERIAL ST	\$1,872.15
16283310170000	COM 1568.65 FT N & 2 RD W FR S 1/4 COR SEC 28 T 1S R 1E SL MER N 50 FT W 152.79 FT S 50 FT E 152.79 FT TO BEG 0.18 AC 8249-8305 9030-6567	RICHINS, DAN L; TR, ET AL	3212 S IMPERIAL ST	\$1,550.95
16283310180000	BEG 1493.65 FT N & 2 RDS W FR S 1/4 COR SEC 28 T 1S R 1E SL MER N 75 FT W 152.79 FT S 75 FT E 152.79 FT TO BEG 0.26 AC M OR L. 4730-1251 5379-0192, 5475-294 5475-0296 5958-1667 6341-1269 6868-1528 7959-1891	MARTIN, LINDA M	3220 S IMPERIAL ST	\$1,730.59
16283310190000	COM 1393.65 FT N & 2 RDS W FR S 1/4 COR SEC 28 T 1S R 1E MER N 100 FT W 152.79 FT S 100 FT E 152.79 FT TO BEG 0.35 AC 5617-0708 5738-2630 6502-20, 22	KIMBALL, DON H & SHARON R;	3232 S IMPERIAL ST	\$1,847.66
16283310200000	COM 1393.65 FT N & 2 RDS W FR S 1/4 COR SEC 28 T 1S R 1E MER W 152.79 FT S 22 FT E 59.79 FT S 60 FT E 93 FT N 82 FT TO BEG 0.2 AC 4076-141 8989-6750	GREEN, MAVIS	3244 S IMPERIAL ST	\$1,716.65
16283310210000	BEG N 71.1 RDS & W 185.79 FT & N 40 FT FR S 1/4 COR SEC 28, T 1S, R 1E, SLM; N 158 FT; E 59.79 FT; S 60 FT; E 93 FT; S 78 FT; SWLY ALG A 20 FT RADIUS CURVE TO R 31.42 FT; W 132.79 FT TO BEG. 0.42 AC M OR L. 4544-0066 6718-1765 7110-0269	SHARING PLACE INC THE	1695 E 3300 S	\$2,975.54
16283510070000	BEG 1089.17 FT N & 345 FT E & S 0°12' E 42.37 FT FR SW COR COR SEC 28, T 1S, R 1E, S L M; S 86°23'22" E 144.81 FT; N 89°48' E 5.51 FT; S 198 FT, W 150 FT; N 207.63 FT TO BEG. 0.7 AC. 4588-0495 5588-2220	METCALF, BETTY I &	1376-1380 E 3300 S	\$3,644.51
16283510090000	BEG E 558.75 FT & N 1161.6 FT & S 2°55' E 52.06 FT FR SW COR SEC 28, T 1S, R 1E, SLM; N 89°48' E 22.29 FT; S 53°14'50" E 44.11 FT; S 15°08'39" E 95.64 FT; S 84° W 76.5 FT M OR L; N 2°55' W 124.94 FT TO BEG. 0.17 AC M OR L. 7948-1225 8094-1314 8279-6881 8288-6274	NORTHURP, DANIAL D &	1390 E 3300 S	\$3,307.76
16283510250000	BEG 825 FT E & 564.3 FT N & N 15°16' W 240.5 FT & W 41.442 FT FR SW COR OF SEC 28, T 1S, R 1E, S L M; W 204.18 FT; N 93.5 FT; E 178.56 FT M OR L; S 15°18' E 98.925 FT M O L TO BEG. 0.41 AC 4431-1119 6103-0678, 6112-256 6133-2904	SLATER, ROBERT A & LINDA S;	3330 S HIGHLAND DR	\$18,353.96
16283510260000	COM 30 RDS E & 664.8 FT N FROM SW COR OF SEC 28 T 1S R 1E SL MER N 111.6 FT E 204.2 FT S 15°15'30" E 115.67 FT; W 234.48 FT TO BEG. 0.56 AC 5897-0970 5977-2945 5991-1289 6164-463	H D P ENTERPRISES LLC	3350 S HIGHLAND DR	\$5,460.93
16283510470000	6164-1544 7671-1411 BEG N 481.28 FT & W 1.50 FT FR SW COR SEC 28, T 1S, R 1E, SLM; S 89° E 205.89 FT; S 88°02' E 94.13 FT; N 358.89 FT; W 149.93 FT; S 89°31'05" W 72.7 FT; N 0°18'43" E 25.83 FT; S 89°48'36" W 181.3 FT; S 0°18'43" W 58.20 FT; S 89° 48'36" W 132.3 FT; S 0°18'43" W 131.8 FT; S 35°22' E 163.09 FT; N 89°56' E 143.01 FT; S 0°14' W 53.42 FT TO BEG. EXCEPT BEG W 1.5 FT & N 481.28 FT FR SW COR SEC 28, T 1S, R 1E, SLM; N 89°45' E 8 FT; N 5°48'15" W 53.73 FT; S 89° 56' W 2.35 FT; S 0°14' W 53.42 FT TO BEG. 3.919 AC M OR L. 6457-2157 7190-2583 7232-509 7255-0832 8297-8994	CONQUISTADOR INVESTMENTS, LLC	3343 S 1300 E	\$21,487.99
16283510480000	BEG N 89°45' E 242 FT & S 0°14' W 7 FT FR NW COR OF LOT 9, BLK 23, TEN ACRE PLAT A, BIG FIELD SUR; N 89°45' E 55 FT; S 0°14' W 113.28 FT; S 89°45'54" W 55 FT; N 0°14' E 113.27 FT TO BEG. 0.15 AC. 7305-2500 7305-2501 8008-0613 8245-6042	LONG, CHARLENE	1332 E 3300 S	\$2,432.45
16283510520000	BEG N 89°48' E 434.7 FT FR NW COR LOT 9, BLK 23, TEN AC PLAT A, BIG FIELD SUR; S 89°48'36" W 137.7 FT M OR L; S 0°18'43" W 206 FT; N 89°48'36" E 16.3 FT; S 0°18'43" W 25.83 FT; E 122.2 FT M RO L; N 232.24 FT TO BEG. EXCEPT THE N 7 FT OF THE W 82.5 FT THEREOF. 5237-1592 5448-0004 5465-0319 5451-0912 THRU 0926 6282-2106 6620-0886 7426-0252 7593-2333	33RD SOUTH INVESTORS, LLC	1348-1354 E 3300 S	\$6,167.64
16283510530000	BEG N 89°48' E 434.7 FT FR NW COR LOT 9, BLK 23, TEN AC PLAT A, BIG FIELD SUR; E 44.8 FT; S 217 FT; W 44.8 FT; N 217 FT TO BEG. 0.22 AC. 5237-1592 5465-0319 6282-2106 5451-0912 THRU 0926 5237-1592 5465-0319 7426-0252 8030-0962	WONG, SAMMY K &	1356 E 3300 S	\$2,769.11
16283510550000	BEG N 89°47'46" E 1003.24 FT FR THE NW COR OF LOT 8, BLK 23, 10 AC PLAT A, BIG FIELD SUR; S 15°15'30" E 126.90 FT; S 8°09'12" E 126.92 FT; S 15°15'30" E 36.47 FT; S 75°05' W 251.08 FT; N 16° W 9.90 FT; S 75° W 96 FT; N 72° W 126.70 FT; S 182.44 FT; N 43°30' W 259.12 FT; N 60 FT; N 48° W 42.51 FT; S 89°50'35" E 4.18 FT; N 37°29'35" W 2.37 FT; E 179.17 FT; N 4° E 50 FT; W 225.02 FT; N 50°37'35" W 162.10 FT; N 49°42'58" W 110.96 FT; E 91.94 FT; N 0°13'06" E 4.28 FT; S 89°00'54" E 205.89 FT; S 88°02'54" E 94.13 FT; N 0°00'54" W 2.47 FT; E 0.22 FT; S 1.14 FT; E 196.50 FT; N 123.51 FT; E 238.88 FT; S 15°15'30" E 112.56 FT TO BEG. 6.111 AC M OR L. 8921-5654, 5658	GOLDBERG, SANDRA &	3398 S HIGHLAND DR	\$882.37
16283520020000	LOT 9 LUCKLAND SUB & COM AT S'LY MOST COR SD LOT 9 N 52°49' W 166.23 FT; S 17°05' E 35 FT; S 61°15' E 139.33 FT TO BEG. 6081-2879	DECKER, DRAKE L &	3426 S MELVINA ST	\$1,819.78
16283520030000	LOT 8 LUCKLAND SUB EXCEPT COM AT N'E'LY COR SD LOT N 52°49' W 166.23 FT S 17°5' E 35 FT S 61°15' E 139.33 FT TO BEG 5234-0657 5549-1142 5834-1074 6837-1455 7283-0379 7387-1240 8966-8983	URBAN RENEWAL PROJECT	3436 S MELVINA ST	\$1,760.05
16283520040000	BEG 293.47 FT N & 242.96 FT E FR NW COR OF LOT 7, BLK 23, TEN ACRE PLAT A, BIG FIELD SUR; S 62°36' E 79.67 FT; N 61.59 FT; N 43°59' W 84.98 FT; N 53°06' W 33.03 FT; S 33°23' W 61.33 FT; S 62°36' E 2.01 FT; S 46°15'30" E 24.18 FT; S	ANDERSON, DIANE J	1352-1362 E 3345 S	\$1,621.48

16283530010000	13°15'30" E 25.64 FT; S 62°36' E 26.26 FT TO BEG. 0.15 AC M OR L. (BEING IN SW 1/4 OF SW 1/4 OF SEC 28, T 1S, R 1E, S L M) 5820-2634 6849-2093 BEG N 1128.6 FT E & 875.74 FT & S 7 FT FR SW COR SEC 28, T 1S, R 1E, SLM; S 0°44'56" W 185.27 FT; S 89°48' W 136.94 FT; N 14°08'58" W 84.25 FT; N 15°15'30" W 60.06 FT; N 37°33'59" E 26.27 FT; N 52°26'01" W 5 FT; N 37°33'59" E 5 FT; S 52°26'01" E 5 FT; N 37°33'59" E 26.27 FT; N 89°48' E 140.69 FT TO BEG. 0.67 AC. 6089-2140 6414-0362 8249-8224 8257-2492, 2494	BAILEY, VAYLES K; ET AL	1430 E 3300 S	\$6,268.28
16283530020000	COM 1526.796 FT S & N 89°48' E 634.71 FT & 325.91 FT S & 231.62 FT E FR W 1/4 COR SEC 28 T 1S R 1E SL MER N 89°51'30" W 101.84 FT; N 15°15'30" W 33.31 FT; N 14°08'58" W 70.78 FT; N 89°48' E 127.13 FT S 0°27' E 101.48 FT TO BEG 0.27 AC	APOSHIAN ENTERPRISES	3333 S HIGHLAND DR	\$2,997.13
16283530030000	COM 1526.796 FT S & N 89°48' E 634.71 FT & 396.51 FT S & 232.17 FT E FR W 1/4 COR SEC 28 T 1S R 1E SL MER N 0°27' W 70.6 FT N 89°51'30" W 101.84 FT TO HIGHLAND DRIVE S 15°15'30" E 60.14 FT; S 54°41'05" E 21.91 FT; S 89°51'30" E 68.69 FT TO BEG. 0.15 AC. 7761-0537 8068-1351 8332-5308	LARSEN, CHARLES A; TR	1457 E 3350 S	\$1,472.52
16283530050000	COM 1208.55 FT E & 58.2 RDS N FR SW COR SEC 28 T 1S R 1E SL MER W 188.85 FT N 12.2 RDS E 188.85 FT S 12.2 RDS TO BEG 0.7 AC. 4371-283 4371-0285	LUNN, MICKEY R & TERRY E; TRS	1470 E 3300 S	\$2,963.23
16283530060000	COM 1208.55 FT E & 58.2 RD N FR SW COR SEC 28 T 1S R 1E SL MER N 12.2 RD E 45 FT S 12.2 RD W 45 FT TO BEG 0.17 AC	H & O INVESTMENT CO.	1462 E 3300 S	\$2,460.05
16283530080000	COM 1526.796 FT S & N 89°48' E 888.51 FT & S 0°08' W 201.3 FT FR W 1/4 COR SEC 28 T 1S R 1E SL MER N 89°48' E 97.3 FT S 0°27' E 196.68 FT N 89°51'30" W 110 FT N 0°27' W 172.08 FT N 89°48' E 12.45 FT; N 0°08' E 23.95 FT TO BEG. 0.49 AC. 8332-5308	LARSEN, CHARLES C &	1457 E 3350 S	\$2,290.95
16283530090000	BEG 666.6 FT E & 201.3 FT S & W 275 FT FR MON; SD MON BEING S 1528.2 FT & N 89°45' E 663.67 FT FR NW COR OF SW 1/4 OF SEC 28, T 1S, R 1E, S L M; W 55 FT; S 180.9 FT M OR L; E 55 FT; N 180.9 FT M OR L TO BEG. 0.22 AC M OR L. 5665-0779 6362-1338 8366-0915 9076-0540 9115-8493 9118-0677 9180-4624	CARDON, MATTHEW C &	1465 E 3350 S	\$1,654.53
16283530100000	COM 391.6 FT E & 382.2 FT S FR CEN OF INTERSECTION OF 33RD SOUTH STREET & HIGHLAND DRIVE, SD CEN OF INTERSECTION BEING 1528.2 FT S & N 89°45' E 663.67 FT FR NW COR OF SW 1/4 OF SEC 28, T 1S, R 1E, S L M; E 55 FT; N 180.9 FT; W 55 FT; S 180.9 FT TO BEG. 0.22 AC. M OR L 4460-0883 5244-875 5310-1370 5318-0683 5471-2381 5997-1406 6011-0522 6040-0945 7599-0120 7599-0121 8068-1339 8538-5271 8636-6468 8636-6486	FRY, JASON	1471 E 3350 S	\$1,753.68
16283530110000	COM 446.6 FT E & 382.2 FT S FR CEN OF INTERSECTION OF 33RD SOUTH STREET & HIGHLAND DRIVE E 55 FT N 180.9 FT W 55 FT S 180.9 FT TO BEG 0.22 AC 6461-2809 6461-2812	THOMSON, RICHARD A	1479 E 3350 S	\$1,706.30
16283530120000	BEG 556.6 FT E & 382.2 FT S FR CEN OF INTERSECTION OF 33RD SOUTH STREET & HIGHLAND DR (SD INTERSECTION BEING 1528.2 FT S & N 89°45' E 663.67 FT FR NW COR SW 1/4 OF SEC 28, T 1S, R 1E, S L M) W 55 FT; N 180.9 FT; E 55 FT; S 180.9 FT TO BEG 0.23 AC. M OR L 4575-1036 5435-0103 7086-2062	LANG, MARY	1487 E 3350 S	\$1,703.91
16283530130000	COM 611.6 FT E & 201.3 FT S FR CEN OF INTERSECTION OF 33RD SOUTH STREET & HIGHLAND DRIVE W 55 FT S 180.9 FT M OR L TO STREET E 55 FT N 180.9 FT TO BEG 0.22 AC 4448-0715	FLORES, CLAUDIA	1495 E 3350 S	\$1,692.76
16283530140000	BEG 611.6 FT E & 201.3 FT S FR CEN OF INTERSECTION OF 33RD SOUTH STREET & HIGHLAND DRIVE E 55 FT S 180.9 FT M OR L TO STREET W 55 FT N 180.9 FT TO BEG 0.22 AC 5184-0325 5335-0891	BROWN, JANICE M	1505 E 3350 S	\$1,666.48
16283530160000	BEG 347.35 FT E & 33 FT S FR CEN OF INTERSECTION OF 3300 SOUTH ST & HIGHLAND DR; E 40.4 FT; S 86 FT; W 40.4 FT; N 86 FT TO BEG. 0.08 AC (BEING IN SW 1/4 OF SW 1/4 OF SEC 28, T 1S, R 1E, SLM) 3986-21, 4390-315, 5454-1608 6187-2283 6382-2620 7311-1835 7311-1837 7311-1837. 7705-1445	ZADIK ENTERPRISES, LLC	1460 E 3300 S	\$1,795.42
16283530170000	BEG 243.8 FT E & 102.8 FT S FR CEN OF INTERSECTION OF 3300 SOUTH ST & HIGHLAND DR; E 103.55 FT; S 16.2 FT; E 40.4 FT; S 82.3 FT; W 143.95 FT; N 98.5 FT TO BEG. 0.1 AC (BEING IN SW 1/4 OF SW 1/4 OF SEC 28, T 1S, R 1E, SLM) 3986-21, 4390-315, 5454-1608 6186-0619	APOSHIAN, RICHARD W SR; TR	1450 E 3300 S	\$2,113.26
16283530180000	BEG 243.8 FT E & 33 FT S FR CEN OF INTERSECTION OF 3300 SOUTH ST & HIGHLAND DR; S 69.8 FT; E 85.2 FT; N 69.8 FT; W 85.2 FT TO BEG. 0.14 AC (BEING IN SW 1/4 OF SW 1/4 SEC 28, T 2S, R 1E, SLM) 3986-21 4390-315 5454-1608 6186-620 6187-2284 7726-2994 8398-7861	APOSHIAN, GEORGE Z JR &	1444-46 E 3300 S	\$1,816.44
16283540010000	BEG N 89°45' E 150.15 FT & S 448.2 FT & S 89°51'30" E 34.76 FT FR CEN OF INTERSECTION OF 33RD SOUTH STREET & HIGHLAND DRIVE S 89°51'30" E 177.69 FT S 100.27 FT N 89°51'30" W 174.99 FT N 15°14'41" W 83.85 FT; N 45° E 27.4 FT TO BEG. 0.43 AC. BEING IN SW 1/4 SW 1/4 SEC 28, 1S, 1E. 8491-1922	HIGHLAND PROPERTY LLC	3355 S HIGHLAND DR	\$3,564.15
16283540020000	BEG E 992.22 FT & N 15°15'30" W 560.1 FT & N 89°50' E 10.07 FT FR SW COR SEC 28, T 1S, R 1E, SLM; E 155.02 FT; N 75.83 FT; N 89°51'30" W 175 FT; S 15°14'41" E 79.55 FT TO BEG. 0.3	NOVA DEVELOPMENT INC	3369 S HIGHLAND DR	\$2,516.43

16283540030000	AC. 5911-2768 BEG E 858 FT & N 356.4 FT & N 15°15'30" W 25.91 FT & E 38.25 FT FR SW COR SEC 28, T 1S, R 1E, SLM; E 78.97 FT; N 15°15'30" W 103.3 FT; N 79° E 60 FT; N 60 FT M OR L TO OLD FENCE LINE; W 157.67 FT; S 15°14'41" E 177.79 FT TO BEG. 0.42 AC. 8068-1341 8332-5308 8358-7056 8417-7130	GATES, DANIEL M &	3385 S HIGHLAND DR	\$4,154.93
16283540040000	BEG 666.6 FT E & 448.2 FT S M OR L & 251 FT W FR CEN OF INTERSECTION OF 33RD SOUTH STREET & HIGHLAND DRIVE W 53 FT S	PERGLER, WILLIAM & MARGARET E.	1470 E 3350 S	\$1,770.01
16283540050000	176.1 FT E 53 FT N 176.1 FT TO BEG 0.22 AC BEG S 1528.2 FT & N 89°45' E 663.67 FT & E 666.6 FT; & S 448.2 FT M OR L & W 197 FT FR NW COR OF SW 1/4 SEC 28, T 1S.	PRICE, KEITH J & PAULINE W	1480 E 3350 S	\$1,625.41
16283540060000	R 1E, S L M; S 176.1 FT; W 54 FT; N 176.1 FT; E 54 FT TO BEG 0.22 AC M OR L.	JONES, JUSTIN &	1488 E 3350 S # REAR	\$1,728.20
16283540070000	COM 666.6 FT E & 448.2 FT S & 127 FT W FR CEN OF INTERSECTION OF 33RD SOUTH STREET & HIGHLAND DRIVE W 70 FT S	1494 E PROPERTY LLC	1494 E 3350 S	\$1,620.24
16283540080000	176.1 FT E 70 FT N 176.1 FT TO BEG 0.25 AC B407-1807 9063-8530	STEWART, MARGARET	1502 E 3350 S	\$1,735.37
16283540090000	BEG 666.6 FT E & 448.2 FT S M OR L & 72 FT W FR CEN OF INTERSECTION OF 33RD SOUTH STREET & HIGHLAND DRIVE, SD PT	WASATCH LAWN CEMETERY	3387 S HIGHLAND DR	\$3,648.56
16283540100000	BEING S 1528.2 FT & N 89°45' E 663.67 FT FR NW COR OF S 1/4 SEC 28, T 1S, R 1E, SLM; S 176.1 FT; W 55 FT; N 176.1 FT; E 55 FT TO BEG. 0.22 AC. 4787-1118 6354-1075 6424-1506 6691-2298	WASATCH LAND & IMPROVEMENT CO 3401 S HIGHLAND DR		\$9,717.31
16283760010000	BEG 858 FT E & 358.4 FT N FR SW COR SEC 28 T1S R1E SL MER			
16283760020000	366.78 FT S TO NORTH ROAD OF WEST ENTRANCE PARK WLY ALG SD ROAD TO E LINE OF CO ROAD N 15°16' W 201.41 FT TO BE STREET 1.16 AC. 5797-605	MILDRED'S FLOWERS INC	1522 E 3300 S	\$2,119.77
16283760030000	BEG 50.4 RD N & 77.3 RD W & 114 FT N FR S 1/4 COR SEC 28 T 1S R 1E SL MER W 4 RD N 183 FT M OR L TO ST E 4 RD S 183 FT M OR L TO BEG. 0.28 AC M OR L. 5109-885, 5133-1499 5223-0365	MILDRED'S FLOWERS, INC.		\$2,315.98
16283760040000	COM 1182.05 FT W & N 0°01' W 963.98 FT FR S 1/4 COR SEC 28 1S R 1E SL MER N 0°01' W 183.5 FT S 89°31' W 92.75 FT S 0°01' E 183.5 FT N 89°31' E 92.75 FT TO BEG 0.4 AC	SANDY, WADE	1509 E 3350 S # A-B	\$1,926.90
16283760050000	COM 50.4 RDS N & 77.3 RDS W FR S 1/4 COR SEC 28 T 1S R 1E SL MER N 114 FT W 66 FT S 183.5 FT M OR L TO N LINE OF STREET N			
16283760060000	89°31' E 66 FT N 69.5 FT M OR L TO BEG 0.27 AC 6572-1936 6572-1940	BAKER, KAREN	1527 E 3350 S	\$1,631.44
16283760070000	COM 1182.05 FT W & N 0°01' W 780.48 FT FR S 1/4 COR SEC 28 1S R 1E SL MER N 0°01' W 108.5 FT S 89°31' W 50.75 FT S 0°01' E 108.5 FT N 89°31' E 50.75 FT TO BEG 0.13 AC	PAULSEN, THOMAS M &	1535 E 3350 S	\$2,091.75
16283760100000	BEG W 1089.3 FT & N 0°01' W 771.368 FT FR S 1/4 COR SEC 28, T 1S, R 1E, SLM; SD PT BEING ON N LINE OF 3350 S ST; N 0°01' W 183.5 FT M OR L; S 89°40'16" W ALG SD FENCE 92.75 FT; S 0°01' E 183.5 M OR L TO N LINE OF ST; N 89°31' E 92.75 FT M OR L TO BEG. 0.40 AC. 6557-1277 6928-1585 8309-4325 8536-4677 8602-3691.3697	RETZLAFF, BRITTANY N	1555 E 3350 S	\$1,872.35
16283760130000	BEG W 996.55 FT & N 0°01' W 772.15 FT FR S 1/4 COR SEC 28 T 1S, R 1E, SLM; N 0°01' W 183.5 FT; S 89°31' W 92.75 FT; S 0°01' E 183.5 FT; N 89°31' E 92.75 FT TO BEG. 0.4 AC. 1917-0480 3088-0404 8368-4210	LUCAN, MARIAN &	3340 S 1570 E	\$2,075.83
16283760140000	BEG 903.28 FT W & 876.78 FT N FR S 1/4 COR SEC 28 T 1S R 1E SL MER N 0°04' E 79.5 FT S 89°33' W 92.75 FT S 0°04' W 79.5 FT N 89°33' E 92.75 FT TO BEG 0.17 AC. 4363-345, 5121-162 5299-0788 5324-0187 5524-2297 5587-0049 6437-0025	PRYANOVICH, RICK A &	1565 E 3350 S	\$1,916.15
16283760150000	BEG N 772.78 FT & W 903.40 FT FR SE COR OF SW 1/4 SEC 28, T 1S, R 1E, S L M; N 0°04' E 104 FT; S 89°33' W 92.75 FT; S 0°04' W 104 FT; N 89°33' E 92.75 FT TO BEG. 0.22 AC. 4225-230 4225-0231	CLASSIC PROPERTIES LLC	1560 E 3300 S	\$2,759.06
16283760170000	BEG N 0°12'37" W 1179.41 FT & S 89°34' W 898.98 FT & S 0°04' W 40 FT FR S 1/4 COR SEC 28, T 1S, R 1E, S L M; S 0°04' W 88.31 FT; S 89°31' W 105.5 FT; S 0°01' E 10 FT; S 89°31' W 79.88 FT; N 0°01' W 96.47 FT; N 89°31' E 185.5 FT TO BEG. 0.38 AC M OR L. 7220-945 7402-1858	CARLI, TIM R & JULIE; JT	3320 S 1570 E	\$2,403.09
16283760180000	BEG N 0°12'37" W 1179.41 FT & S 89°34' W 898.98 FT & S 0°04' W 126.31 FT FR S 1/4 COR SEC 28, T 1S, R 1E, S L M; S 0°04' W 90 FT; S 89°31' W 105.5 FT; N 0°01' W 90 FT; N 89°31' E 105.5 FT TO BEG. 0.22 AC. 7229-934 932 7402-1858 7189-469 7168-1585	LOTZ, WALTRAUD A; TR	1538 E 3300 S	\$2,276.79
16283760200000	BEG N 0°12'37" W 1179.41 FT & S 89°34' W 1084.48 FT & S 0°01' E 136.47 FT FR S 1/4 COR SEC 28, T 1S, R 1E, SLM; N 89°31' E 80 FT; S 0°01' E 80.32 FT; S 89°40'16" W 172.75 FT M OR L; N 0°01' W 61.82 FT; N 89°31' E 92.75 FT; N 0°01' W 18.04 FT TO BEG. 0.28 AC. 8602-3691	CERAMI PHILIPPI HOLDINGS LLC	1550 E 3300 S	\$3,135.45
16283770040000	COM 88.9 RD N & S 89°31' W 376.8 FT FR S 1/4 COR SEC 28 T 1S R 1E SL MER S 89°31' W 60 FT S 178.81 FT N 89°31' E 60 FT N 178.81 FT TO BEG 0.24 AC 6052-1004	PETUKHOV, OLEG N &	1642 E 3300 S	\$1,444.63
16283770050000	COM 1127.18 FT N & 316.79 FT W FR S 1/4 COR OF SEC 28, T 1S, PROFESSIONAL OFFICE		1648 E 3300 S	\$2,006.02

R 1E, S L M; S 89°31' W 60 FT; S 171.8 FT; E 60 FT; N 171.81
 FT TO BEG. 0.237 AC. 3814-0046 5823-0321 8477-0752 9056-8248

16283770060000	COM 991.5 FT N & 9.6 RDS W FR S 1/4 COR SEC 28 T 1S R 1E SL MER W 9.6 RDS N 180 FT E 9.6 RDS S 180 FT TO BEG 0.55 AC 4534-0424 6556-0688 6840-1540	PARKVIEW VENTURES, LLC	1650 E 3300 S	\$3,839.27
16283770070000	BEG N 71.1 RDS & S 89°31' W 106 FT FR SE COR OF SW 1/4 OF SEC 28, T 1S, R 1E, S L M; S 89°30' W 52.4 FT, M OR L; S 218 FT; E 52.4 FT; N 218 FT TO BEG. LESS STREET. 0.22 AC, M OR L	COOLEY, ILENE B	1694 E 3300 S	\$1,671.26
16283770090000	4512-988, 987 4512-0989 6206-2495 6839-2700 8427-8113 BEG CEN STREET 71 RDS & 7.85 FT M OR L N FR SE COR OF SW 1/4 SEC 28, T 1S, R 1E, S L M; W 50 FT; S 312.55 FT M OR L; N 89° 31' E 50 FT M OR L; N 312.5 FT M OR L TO BEG. 0.37 AC 2362-0199 6443-1655 7298-0465 7882-2354 8325-5205	WELLS FARGO BANK; TR	1700 E 3300 S	\$1,490.87
16283770120000	BEG 668.4 FT W & N 0°01' W 968.4 FT FR S 1/4 COR SEC 28 T 1S R 1E SL MER S 89°31' W 185.4 FT S 0°01' E 91.75 FT N 89°31' E 185.4 FT N 0°01' W 91.75 FT TO BEG 0.39 AC. 4603-0793 9124-5131	GERRITSON, AJAY & MARY L; TC	3333 S 1570 E	\$1,781.96
16283770130000	COM 668.4 FT W & N 0°01' W 876.65 FT & S 89°31' W 73 FT FR S 1/4 COR SEC 28 T 1S R 1E SL MER S 89°31' W 112.4 FT S 0°01' E 91.75 FT N 89°31' E 112.4 FT N 0°01' W 91.75 FT TO BEG 7566-2693	SONDRUP, JAMES L &	1575 E 3350 S	\$1,743.73
16283770140000	COM 668.4 FT W & N 0°01' W 876.65 FT FR S 1/4 COR SEC 28 T 1S R 1E SL MER S 89°31' W 73 FT S 0°01' E 91.75 FT N 89°31' E 73 FT N 0°01' W 91.75 FT TO BEG	BERENTZEN, NORMAN H &	1593 E 3350 S	\$1,653.29
16283770150000	LOT 1, VIEWMONT PLACE, AMENDED 4961-0638 5426-1808 5445- 0045 5750-2913	BENTSON, RONALD D	1607 E 3350 S	\$1,859.60
16283770160000	LOT 3 & W 10 FT OF LOT 5, AMENDED PLAT OF VIEWMONT PLACE 4759-0328 5445-0452 5607-1263 5607-1267 5752-2714 8056-2223	MAVOR, PATRICIA	1615 E 3350 S	\$1,899.03
16283770170000	8071-2242 E 61.6 FT OF LOT 5 VIEWMONT PLACE 6588-0375 6923-1764	MOORE, JAMES E &	1627 E 3350 S	\$1,837.70
16283770180000	LOT 7 VIEWMONT PLACE 6409-2012 6409-2013 7126-0134 7741- 1619 8103-2332	PAHNKE, RALPH G JR &	1637 E 3350 S	\$1,728.20
16283770190000	LOT 9 VIEWMONT PLACE 5789-162 5789-0168 7748-1553	O'TOOLE, KAREN	1643 E 3350 S	\$1,770.81
16283770200000	BEG SW COR LOT 11 VIEWMONT PLACE AMENDED; E 60 FT; N 130 FT; W 60 FT M OR L; S 0°01' E 130 FT M OR L TO BEG. 4932-1278, 4932-1279 5382-0796 5382-0797 6011-1807 6037-0859 7471-1742	HART, CHARLES A	1649 E 3350 S	\$1,693.56
16283770210000	8056-2335 8288-7276 COM 60 FT E FR SW COR LOT 11 VIEWMONT PLACE E 60 FT N 130 FT W 60 FT S 130 FT TO BEG	SEWELL, PAUL B & RHEAN K;	1657 E 3350 S	\$1,691.56
16283770230000	LOT 17 VIEWMONT PLACE	SORENSEN, GARTH M &	1699 E 3350 S	\$1,677.23
16283770240000	BEG 71.1 RDS N & S 89 1/2° W 50 FT FR SE COR OF SW 1/4 SEC 28, T 1S, R 1E, S L M; S 89 1/2° W 56 FT; S 218 FT; W 21.4 FT; S 88.3 FT; E 77.4 FT; N 306.3 FT TO BEG. LESS STREET. 0.4 AC, M OR L 4919-0301	WILHELM, CLIFFORD M &	1696 E 3300 S	\$1,676.83
16283770250000	BEG W 799.01 FT & N 967.65 FT FR SE COR OF SW 1/4 OF SEC 28, T 1S, R 1E, S L M; S 89°34' W 55.07 FT; N 0°01' W 176.5 FT; N 89°34' E 55.07 FT; S 0°01' E 176.5 FT TO BEG. 0.22 AC 5374-907 5429-0002 6234-1689 7302-0663 8417-8885	J.A.M. LEASING, LLC	1588 E 3300 S	\$2,732.27
16283770270000	BEG 1136.85 FT N & S 89°31' W 540.8 FT & S 7 FT FR S 1/4 COR OF SEC 28, T 1S, R 1E, S L M; S 89°31' W 127.6 FT; S 171.81 FT; N 89°31' E 127.6 FT; N 171.81 FT TO BEG. 0.5 AC 5657-0968 6076-0497 6116-0116	EARLY HOLDINGS, LLC	1612 E 3300 S	\$2,698.16
16283770280000	BEG 68.9 RDS N & S 89°31' W 436.8 FT & S 7 FT FR S 1/4 COR SEC 28, T 1S, R 1E, S L M; S 89°31' W 104 FT; S 171.81 FT; N 89°31' E 104 FT; N 171.81 FT TO BEG. 0.41 AC M OR L, 4832-351,354 4832-354, 5187-409, 5442-2319, 5442-2320 5442-2321 5498-2022 5516-2939, 5657-968 5690-1561	BATES, JACK H &	1620 E 3300 S	\$2,035.56
16283770290000	BEG 668.4 FT W & N 0°01' W 1144.9 FT FR SE COR OF SW 1/4 SEC 28, T 1S, R 1E, S L M; S 89°31' W 130.33 FT; S 0°01' E 176.5 FT; N 89°31' E 130.33 FT; N 0°01' W 176.5 FT TO BEG. 0.53 AC. 5969-0989 8250-1998	POULTON, GARY K	1594 E 3300 S	\$4,081.10
16283770310000	BEG E 120 FT FR SW COR LOT 11, AMD PLAT OF VIEWMONT PLACE; N 130 FT; W 60 FT; N 82.8 FT; E 98 FT; S 37.56 FT; E 31 FT; S 169.85 FT M OR L; SWLY ALG CURVE TO R 15.88 FT; W 54.41 FT TO BEG. 6248-2183 6235-1252, 1254 6583-2209	ADAMS, CORI F	1663 E 3350 S	\$1,874.34
16283780010000	BEG 668.4 FT W & N 0°01' W 554.4 FT & S 89°59' W 610.40 FT FR S 1/4 COR SEC 28 T 1S R 1E SL MER S 89°59' W 60 FT N 0°01' W 175 FT N 89°31' E 60 FT S 0°01' E 175.5 FT TO BEG 0.24 AC 5235-1442 5587-67	LINGWALL, MARY ANNE	1512 E 3350 S	\$1,737.76
16283780020000	COM 668.4 FT W & N 0°01' W 554.4 FT & S 89°59' W 550.4 FT FR SE COR OF SW 1/4 OF SEC 28 T 1S R 1E SL MER S 89°59' W 60 FT N 175.5 FT M OR L TO S LINE OF STREET N 89°31' E 60 FT S 176 FT M OR L TO BEG 0.24 AC	MORIARTY, BERNARD & THELMA	1528 E 3350 S	\$1,698.33
16283780030000	COM 668.4 FT W & N 0°01' E 554.4 FT & S 89°59' W 490.40 FT FR SE COR OF SW 1/4 SEC 28, T 1S, R 1E, S L M; S 89°59' W 60 FT; N 176 FT; N 89°31' E 60 FT; S 176.5 FT TO BEG. 0.24 AC 3999-0069 7439-1008 7439-1010 8505-2636 8881-2506	KRUSKO, CHERYL L	1530 E 3350 S	\$1,833.72
16283780040000	COM 668.4 FT W & N 0°01' W 554.4 FT, & S 89°59' W 430.4 FT FR THE SE COR OF THE SW 1/4 OF SEC 28, T 1S, R 1E, S L M; S 89°59' W 60 FT; N 0°01' W 176.5 FT; N 89°31' E 60 FT; S 0° 01' E 177 FT, M OR L TO BEG. 0.24 AC	KYREMES, LOUIS R & LOYDA A	1538 E 3350 S	\$1,803.46
16283780050000	COM 668.4 FT W & N 0°01' W 554.4 FT & S 89°59' W 368.15 FT FR SE COR OF SW 1/4 OF SEC 28 T 1S R 1E SL MER S 89°59' W 62.25 FT N 175.5 FT M OR L TO S LINE OF STREET N 89°31' E 62.25 FT S 0°01' E 177.5 FT TO BEG 0.25 AC 5416-1475	COX, KEVIN	1540 E 3350 S	\$1,726.61

	6155-1460 6337-0568 9218-4346 9218-4348				
16283780060000	BEG 668.4 FT W & N 0°01' W 554.4 FT & S 89°59' W 300.48 FT FR SE COR OF SW 1/4 SEC 28, T 1S, R 1E, S L M; S 89°59' W 67.67 FT; N 177.5 FT M OR L; N 89°31' E 67.67 FT; S 178.01 FT M OR L TO BEG. 0.26 AC M OR L. 4640-1041 5083-0289 9082-5048	NELSON, JONATHAN P &	1554 E 3350 S		\$1,787.13
16283780070000	BEG 668.4 FT W & N 0°01' W 554.4 FT & S 89°59' W 240.49 FT FR SE COR OF SW 1/4 OF SEC 28 T 1S R 1E SL MER S 89°59' W 60 FT N 178.01 FT M OR L TO S LINE OF STREET N 89°31' E 60 FT S 178.54 FT M OR L TO BEG. 0.24 AC. 8056-1189,1192 8758-1079 8983-5272	ABBOTT, DAVID L	1562 E 3350 S		\$1,701.52
16283780080000	COM 845.05 FT W & N 0°01' W 554.4 FT FR S 1/4 COR SEC 28 T 1S R 1E SL MER S 89°59' W 63.84 FT N 0°01' W 178.53 FT N 89°31' E 63.84 FT S 0°01' E 179.06 FT TO BEG 0.26 AC 5749-0238,0240,0241 6223-0380 7298-0467 7882-2353 8325-5207	NIELSEN, DAVID S	1570 E 3350 S		\$1,730.54
16283780090000	8350-8225 BEG 764.3 FT W & N 0°01' W 554.4 FT FR S 1/4 COR SEC 28 T 1S R 1E SL MER S 89°59' W 80.75 FT N 0°01' W 179.06 FT N 89°31' E 80.75 FT S 0°01' E 179.71 FT TO BEG 0.33 AC. 4696-970	OLSEN, THOMAS J & DEBRA J	1582 E 3350 S		\$1,801.87
16283780100000	COM 668.4 FT W & N 0°01' W 554.4 FT FR SE COR OF SW 1/4 SEC 28, T 1S, R 1E, S L M; S 89°59' W 95.9 FT; N 0°01' W 179.71 FT; N 89°31' E 95.9 FT; S 0°01' E 180.5 FT TO BEG. 0.4 AC 4227-0455 6380-0235	SWENSON, ROGER J &	1592 E 3350 S		\$1,928.04
16283780110000	LOT 2, AMENDED PLAT OF VIEWMONT PLACE 3778-0421	MILLER, THOMAS H & THRYER B	1606 E 3350 S		\$1,621.48
16283780120000	LOT 4, AMENDED PLAT OF VIEWMONT PLACE. 4278-272. 5196- 583 5274-0590 6618-0294 7743-964 7743-0966 9218-3930,3931	COX, KEVIN	1614 E 3350 S		\$1,865.18
16283780130000	COM AT NW COR LOT 6 VIEWMONT PLACE S 0°01' E 116.28 FT N 88°30'50" E 108.86 FT N 0°01' W 114.37 FT S 89°31' W 108.82 FT TO BEG 7580-1414	BUCHANAN, CELESTE N	1628 E 3350 S		\$1,859.55
16283780150000	LOT 10 VIEWMONT PLACE 6170-0592 8350-6185 THRU 8188	ROBINSON, SALLEE L &	1642 E 3350 S		\$2,137.55
16283780190000	LOT 14, VIEWMONT PLACE AMENDED. 4794-1130 4635-0221 6306-2204 7783-0519,0522 8364-6664	HYTE, LISA H &	1662 E 3350 S		\$1,824.16
16283780200000	LOT 15 VIEWMONT PLACE 5703-0954 5872-534	SWENSEN, LYNN W &	1670 E 3350 S		\$1,724.22
16283780310000	LOT 16, VIEWMONT PLACE SUB. EXCEPT THE S 63.8 FT THEREOF 5723-1006 7433-2738 7808-1816 8291-1781 8312-7963	WARREN, DEBORAH	1678 E 3350 S		\$1,741.69
16283780320000	THE S 63.8 FT OF LOT 16, VIEWMONT PLACE. 5723-1006 6045- 0948 6220-1113 7298-0466 7882-2352 8325-5209	WELLS FARGO BANK, TR	1700 E 3350 S		\$1,375.34
16283780330000	LOT 12, VIEWMONT PLACE SUB. ALSO BEG W 50 FT FR NE COR LIGHHOUSE INVESTMENT LOT 13, SD SUB; S'LY PARALLEL TO E LINE SD LOT 13, 56.9 FT; E 4.2 FT; S'LY PARALLEL TO E LINE SD LOT 13, 32 FT; W 4.2 FT; S'LY 85.03 FT M OR L TO S LINE SD LOT 13; W 13 FT TO SW COR SD LOT 13; N'LY 173.51 FT M OR L TO NW COR SD LOT 13; E 13 FT TO BEG. 6728-470 THRU 476 5938-1524 5827-341 4359-405		1648 E 3350 S		\$1,659.66
16283780340000	6774-0547 LOT 13, VIEWMONT PLACE SUB. EXCEPT BEG W 50 FT FR NE COR SD LOT 13; S'LY PARALLEL TO E LINE SD LOT 13, 56.9 FT; E 4.2 FT; S'LY PARALLEL TO E LINE SD LOT 13, 32 FT; W 4.2 FT; S'LY 85.03 FT M OR L TO S LINE SD LOT 13; W 13 FT TO SW COR SD LOT 13; N'LY 173.51 FT M OR L ALG W LINE TO NW COR SD LOT 13; E 13 FT TO BEG. 6728-470 THRU 474 6536-772 THRU 774 5402-522 4762-12	HAYMORE, ELAINE H; LIFE	1656 E 3350 S		\$1,639.75
16284010010000	COM N 89°52' E 33 FT & S 0°18' E 24.75 FT FR CEN SEC 28 T 1S R 1E SL MER S 0°18' E 57.16 FT N 89°52' E 117.75 FT N 0°18' W 57.16 FT; S 89°52' W 117.75 FT TO BEG. 0.15 AC. 5933-2198 6273-1499 8281-6974	TOLLEY, KAREN	3087 S IMPERIAL ST		\$1,607.15
16284010020000	COM N 89°52' E 33 FT & S 0°18' E 81.91 FT FR CEN SEC 28 T 1S R 1E SL MER S 0°18' E 57.16 FT N 89°52' E 117.75 FT N 0°18' W 57.16 FT; S 89°52' W 117.75 FT TO BEG. 0.15 AC.	DAVIS, JAMES R; TR	3091 S IMPERIAL ST		\$1,661.30
16284010030000	COM N 89°52' E 33 FT & S 0°18' E 139.07 FT FR CEN SEC 28 T 1S R 1E SL MER S 0°18' E 57.16 FT N 89°52' E 117.75 FT N 0°18' W 57.16 FT S 89°52' W 117.75 FT TO BEG 0.15 AC 2431-15, 2561-361, 6203-2739, 2738 6203-2740 6219-803, 805	DEOL, KARI L &	3101 S IMPERIAL ST		\$1,566.93
16284010040000	6219-0806 COM N 89°52' E 33 FT & S 0°18' E 196.23 FT FR CEN SEC 28 T 1S R 1E SL MER S 0°18' E 57.16 FT N 89°52' E 117.75 FT N 0°18' W 57.16 FT S 89°52' W 117.75 FT TO BEG 0.15 AC 3628-479 6390-2617 6399-1770 8881-5874 8881-5876	SMITH, JOHN D &	3105 S IMPERIAL ST		\$1,610.33
16284010050000	COM N 89°52' E 33 FT & S 0°18' E 253.39 FT FR CEN SEC 28 T 1S R 1E SL MER S 0°18' E 57.16 FT N 89°52' E 117.75 FT N 0°18' W 57.16 FT S 89°52' W 117.75 FT TO BEG 0.15 AC 6252-2962 6480-1736	AJIOKA, RICHARD S &	3113 S IMPERIAL ST		\$1,626.26
16284010060000	BEG N 89°52' E 33 FT & S 0°18' E 310.55 FT FR CEN SEC 28 T 1S R 1E SL MER S 0°18' E 57.25 FT N 89°52' E 117.75 FT N 0°18' W 57.25 FT S 89°52' W 117.75 FT TO BEG 0.16 AC 5183-0946 6788-0679 6884-0335	BRUGGER, GEOFFREY R	3119 S IMPERIAL ST		\$1,596.00
16284010070000	BEG N 89°52' E 33 FT & S 0°18' E 367.8 FT FR CEN SEC 28 T 1S R 1E SL MER S 0°18' E 75 FT N 89°52' E 133.5 FT N 0°18' W 75 FT S 89°52' W 133.5 FT TO BEG 0.29 AC 4643-0820 6324-2280	SMITH, PAMELA A	3127 S IMPERIAL ST		\$1,690.37
16284010080000	COM N 89°52' E 33 FT & S 0°18' E 442.8 FT FR CEN SEC 28 T 1S R 1E SL MER S 0°18' E 75 FT N 89°52' E 133.5 FT N 0°18' W 75 FT S 89°52' W 133.5 FT TO BEG 0.23 AC 5424-2195 5424-2196 6892-1076	FELLOWS, BETTY J; TR	3145 S IMPERIAL ST		\$1,751.69
16284010090000	COM N 89°52' E 268.5 FT & S 0°18' E 24.75 FT FR CEN SEC 28 T 1S R 1E SL MER S 0°18' E 53 FT S 89°52' W 117.75 FT N 0°18' W 53 FT N 89°52' E 117.75 FT TO BEG 0.14 AC 6024-584	FRAVEL, LANCE R	3082 S 1730 E		\$1,678.42

6024-0586 6168-546 6168-0547 6172-0181 7363-2962 7363-2965

16284010100000	8166-2243 8628-1263 8678-5047 8678-8548 COM N 89°52' E 268.5 FT & S 0°18' E 77.75 FT FR CEN SEC 28 T 1 S R 1E SL MER S 0°18' E 53 FT S 89°52' W 117.75 FT N 0°18' W 53 FT N 89°52' E 117.75 FT TO BEG 0.14 AC 5841-375 5841-0377 8537-4445	COON, GEORGE H &	3086 S 1730 E	\$1,667.27
16284010110000	BEG N 89°52' E 268.5 FT & S 0°18' E 130.75 FT FR CEN SEC 28, T 1 S, R 1E, S L M; S 0°18' E 53 FT; S 89°52' W 117.75 FT; N 0°18' W 53 FT; N 89°52' E 117.75 FT TO BEG, 0.14 AC 5081-0410 7694-0811 7726-0515	TURNER, STEPHANIE G	3098 S 1730 E	\$1,580.07
16284010120000	BEG N 89°52' E 268.5 FT & S 0°18' E 183.75 FT FR CEN SEC 28 T 1 S R 1E SL MER S 0°18' E 53 FT S 89°52' W 117.75 FT N 0° 18' W 53 FT N 89°52' E 117.75 FT TO BEG 0.14 AC. 4570-200 4603-0793 7751-0938	PIERCE, TAZA N A; TRS	3104 S 1730 E	\$1,561.35
16284010130000	BEG N 89°52' E 268.5 FT & S 0°18' E 236.75 FT FR NW COR OF SE 1/4 SEC 28, T 1 S, R 1E, S L M; S 0°18' E 53 FT; S 89°52' W 117.75 FT; N 0°18' W 53 FT; N 89°52' E 117.75 FT TO BEG, 0.14 AC. 4117-0228 4952-0835 5201-0347 5509-0183 6331-1850	GRUNDSTROM, JOHN N &	3112 S 1730 E	\$1,614.26
16284010140000	7531-2386 8305-0508 8444-4015 8680-2378 BEG N 89°52' E 268.5 FT & S 0°18' E 289.75 FT FR CEN SEC 28 T 1 S R 1E SL MER S 0°18' E 53 FT S 89°52' W 117.75 FT N 0°18' W 53 FT N 89°52' E 117.75 FT TO BEG 0.14 AC. 4095-480, 5255-1024, 1025, 1029 5799-0281 6672-2506 8387-6917 9024-9046	HALE, KIT & YVETTE	3118 S 1730 E	\$1,586.04
16284010150000	BEG N 89°52' E 268.5 FT & S 0°18' E 342.75 FT FR NW COR OF SE 1/4 SEC 28, T 1 S, R 1E, S L M; S 0°18' E 57.05 FT; S 89° 52' W 102 FT; N 0°18' W 32 FT; S 89°52' W 15.75 FT; N 0°18' W 25.05 FT; N 89°52' E 117.75 FT TO BEG, 0.14 AC 4316-0322	STAKER, MARGARET (LIFE), ET AL	3124 S 1730 E	\$1,558.96
16284010160000	COM N 89°52' E 166.5 FT & S 0°18' E 517.8 FT FR CEN SEC 28 T 1 S R 1E SL MER N 89°52' E 51 FT N 0°18' W 118 FT S 89°52' W 51 FT S 0°18' E 118 FT TO BEG 0.14 AC	MCDONALD, THOMAS W., JR. &	1721 E 3150 S	\$1,548.56
16284010170000	COM S 0°18' E 517.8 FT & N 89°52' E 217.5 FT FR NW COR OF SE 1/4 OF SEC 28, T 1 S, R 1E, S L M; N 89°52' E 51 FT; N 0°18' W 118 FT; S 89°52' W 51 FT; S 0°18' E 118 FT TO BEG, 0.14 AC 3956-0175 6136-0078 6672-2629 7377-1999 7405-2962	MATHERS, SCOTT J & KRISTINA;	1723 E 3150 S	\$1,556.92
16284020010000	COM N 89°52' E 318.5 FT & S 0°18' E 24.75 FT FR CEN SEC 28 T 1 S R 1E SL MER S 0°18' E 54.8 FT N 89°52' E 117.75 FT N 0°18' W 54.8 FT S 89°52' W 117.75 FT TO BEG 0.15 AC 4089-0465 8492-7397 9019-1170	CHRISTENSEN, SARA I &	3083 S 1730 E	\$1,624.27
16284020020000	COM N 89°52' E 318.5 FT & S 0°18' E 79.55 FT FR CEN SEC 28 T 1 S R 1E SL MER S 0°18' E 54.8 FT N 89°52' E 117.75 FT N 0°18' W 54.8 FT S 89°52' W 117.75 FT TO BEG 0.15 AC 6138-0669	MOORE, BEVERLY J; ET AL	3087 S 1730 E	\$1,587.24
16284020030000	COM N 89°52' E 318.5 FT & S 0°18' E 134.35 FT FR CEN SEC 28 T 1 S R 1E SL MER S 0°18' E 54.8 FT N 89°52' E 117.75 FT N 0°18' W 54.8 FT S 89°52' W 117.75 FT TO BEG 0.15 AC	MARTIN, EDWARD W & MARILYN L;	3093 S 1730 E	\$1,639.00
16284020040000	COM N 89°52' E 318.5 FT & S 0°18' E 189.15 FT FR CEN SEC 28 T 1 S R 1E SL MER S 0°18' E 54.8 FT N 89°52' E 117.75 FT N 0°18' W 54.8 FT S 89°52' W 117.75 FT TO BEG 0.15 AC 6043-1382 6535-1162 6535-1165 6973-1388 7752-2550 8483-7538	JEFFERIES, RENAN S	3103 S 1730 E	\$1,623.07
16284020050000	8484-5639 8992-2456 BEG N 89°52' E 318.5 FT & S 0°18' E 243.95 FT FR CEN OF SEC 28, T 1 S, R 1E, S L M; S 0°18' E 54.8 FT; N 89°52' E 117.75 FT; N 0°18' W 54.8 FT; S 89°52' W 117.75 FT TO BEG, 0.15 AC 4284-0440 5786-0220 5974-2139 6302-0182 6697-1354 7561-1843	ALLEN, ROY V; TR ET AL	3113 S 1730 E	\$1,631.44
16284020060000	8343-0679 8954-1153 9179-6042 BEG N 89°52' E 318.5 FT & S 0°18' E 298.75 FT FR CEN SEC 28, T 1 S, R 1E, S L M; S 0°18' E 54.8 FT; N 89°52' E 117.75 FT; N 0°18' W 54.8 FT; S 89°52' W 117.75 FT TO BEG, 0.15 AC 4873-0356 5129-0901 5173-0720 7242-1343 8312-3581 8770-2044	ALLEN, BLAIR & EMILY A; JT	3115 S 1730 E	\$1,770.41
16284020070000	8791-1347 8814-4381 BEG N 89°52' E 318.5 FT & S 0°18' E 353.55 FT FR NW COR OF SE 1/4 SEC 28, T 1 S, R 1E, S L M; S 0°18' E 54.8 FT; N 89° 52' E 117.75 FT; N 0°18' W 54.8 FT; S 89°52' W 117.75 FT TO BEG, 0.15 AC. 4543-1169 . 7077-1359 7856-0076 7856-0078	STEVENSON, DAVID W	3125 S 1730 E	\$1,635.82
16284020080000	BEG S 0°18' E 517.8 FT & N 89°52' E 318.5 FT FR CEN SEC 28, T 1 S, R 1E, S L M; N 89°52' E 58.86 FT; N 0°18' W 109.45 FT; S 89°52' W 58.86 FT; S 0°18' E 109.45 FT TO BEG 0.15 AC 4637-0011 6949-2871	PATTERSON, STEPHEN W &	1737 E 3150 S	\$1,659.71
16284020090000	BEG S 0°18' E 517.8 FT & N 89°52' E 377.36 FT FR CEN SEC 28 T 1 S R 1E SL MER N 89°52' E 58.87 FT N 0°18' W 109.45 FT S 89°52' W 58.87 FT S 0°18' E 109.45 FT TO BEG 0.15 AC 4766-0113 5897-1825 5925-2442 7005-0492 7013-1803 8478-924	MERRILL, CHRISTOPHER G &	1741 E 3150 S	\$1,712.67
16284020100000	BEG N 89°52' E 553.85 FT & S 0°18' E 24.75 FT FR CEN SEC 28 T 1 S R 1E SL MER S 0°18' E 54.8 FT S 89°52' W 117.6 FT N 0°18' W 54.8 FT N 89°52' E 117.6 FT TO BEG 0.15 AC 5246-1187 5919-1442 6044-2742 8307-3680, 3682 8311-1998 8685-1643 8729-6017, 6034	WINEGAR, ANDREA	3086 S KENWOOD ST	\$1,644.98
16284020110000	COM S 0°18' E 79.55 FT & N 89°52' E 436.25 FT FR NW COR OF SE 1/4 OF SEC 28, T 1 S, R 1E, S L M; S 0°18' E 54.8 FT; N 89°52' E 117.75 FT; N 0°18' W 54.8 FT; S 89°52' W 117.75 FT TO BEG, 0.15 AC. 3955-15 3955-0018	MCCARTY, GARY S & DAWNETTE D	3090 S KENWOOD ST	\$1,655.33
16284020120000	BEG N 89°52' E 553.85 FT & S 0°18' E 134.35 FT FR CEN SEC 28, T 1 S, R 1E, S L M; S 0°18' E 54.8 FT; S 89°52' W 117.6 FT; N 0°18' W 54.8 FT; N 89°22' E 117.6 FT TO BEG, 0.15 AC 4688-0636 6801-0698 6867-0523 8539-5362	DEIFEL, DONNA M	3098 S KENWOOD ST	\$1,588.83
16284020130000	BEG S 0°18' E 189.15 FT & N 89°52' E 436.25 FT FR NW COR OF SE 1/4 SEC 28, T 1 S, R 1E, S L M; S 0°18' E 54.8 FT; N 89° 52' E 117.75 FT; N 0°18' W 54.8 FT; S 89°52' W 117.75 FT TO BEG, 0.15 AC M OR L	JAMES, J FREDERICK & RETTA S	3104 S KENWOOD ST	\$1,665.68
16284020140000	COM N 89°52' E 553.85 FT & S 0°18' E 243.95 FT FR CEN SEC 28 T 1 S R 1E SL MER S 0°18' E 54.8 FT S 89°52' W 117.75 FT N 0°18' W 54.8 FT N 89°52' E 117.75 FT TO BEG 0.15 AC	JARRETT, CLYDE W & VIRGINIA N;	3112 S KENWOOD ST	\$1,623.87

16284020150000	BEG N 89°52' E 553.85 FT & S 0°18' E 298.75 FT FR CEN SEC 28 T 1S R 1E SL MER S 0°18' E 54.8 FT S 89°52' W 117.75 FT N 0°18' W 54.8 FT N 89°52' E 117.75 FT TO BEG 0.15 AC	BLACKETT, BARRY W & MARY D	3118 S KENWOOD ST	\$1,713.07
16284020160000	COM N 89°52' E 553.85 FT & S 0°18' E 353.55 FT FR CEN SEC 28 T 1S R 1E SL MER S 0°18' E 54.8 FT S 89°52' W 117.75 FT N 0°18' W 54.8 FT N 89°52' E 117.75 FT TO BEG 0.15 AC	SUMMERS, RICHARD W. & ZELDA	3140 S KENWOOD ST	\$1,662.10
16284020170000	COM S 0°18' E 408.35 FT & N 89°52' E 436.25 FT FR NW COR OF SE 1/4 OF SEC 28, T 1S, R 1E, S L M; S 0°18' E 54.8 FT; N 89°52' E 117.75 FT; N 0°18' W 54.8 FT; S 89°52' W 117.75 FT TO BEG. 0.15 AC 4112-0460 6231-0864 6246-2059 6246-2058 7090-1981	HOPP, RICKY D &	3142 S KENWOOD ST	\$1,644.58
16284020180000	COM N 89°52' E 553.85 FT & S 0°18' E 463.15 FT FR CEN SEC 28 T 1S R 1E SL MER S 0°18' E 54.65 FT S 89°52' W 117.6 FT N 0°18' W 54.65 FT N 89°52' E 117.6 FT TO BEG 0.15 AC 6711-2135 8476-6208 8879-5207	WADE, MARK	3150 S KENWOOD ST	\$1,513.12
16284030010000	COM N 89°50' W 1771.09 FT & 24.75 FT S FR E 1/4 COR SEC 28 T 1S R 1E SL MER N 89°50' W 252.45 FT S 0°20' E 343.01 FT S 89°55' E 103.47 FT M OR L S 84 FT E 20 FT S 64 FT S 89°55' E 129.95 FT N 0°37'30" W 491.01 FT TO BEG 2.48 AC	CORP OF P B OF CH OF JC OF LDS	3080 S KENWOOD ST	\$8,273.75
16284030020000	BEG S 0°15' E 427.8 FT & S 89°55' E 603.6 FT FR CEN SEC 28, T 1S, R 1E, SL MER, S 0°15' E 24 FT; S 89°55' E 108.25 FT; N 0°15' W 84 FT; N 89°55' W 108.25 FT; S 0°15' E 60 FT TO BEG. 0.2 AC. 5035-0773 5832-0177 7015-2599 7015-2600 7360-450	HUNTER, KATHRYN	3145 S KENWOOD ST	\$1,569.32
16284030030000	COM N 89°55' E 603.6 FT & S 0°20' E 451.8 FT FR CEN SEC 28 T 1S R 1E SL MER S 0°20' E 84 FT S 89°55' E 128.25 FT N 0°15' W 84 FT N 89°55' W 128.25 FT TO BEG 0.25 AC	JORGENSEN, RICHARD G &	3141 S KENWOOD ST	\$1,722.57
16284030050000	COM S 0°15' E 710.85 FT & S 89°55' E 603.6 FT FR CEN SEC 28 T 1S R 1E SL MER S 89°55' E 68.25 FT N 0°15' W 175.05 FT N 89°55' W 68.25 FT S 0°15' E 175.05 FT TO BEG 0.26 AC	JONES, DAVID K &	3155 S KENWOOD ST	\$1,922.92
16284030060000	COM S 0°15' E 710.85 FT & S 89°55' E 671.85 FT FR CEN SEC 28 T 1S R 1E SL MER S 89°55' E 60 FT N 0°15' W 175.05 FT N 89°55' W 60 FT S 0°15' E 175.05 FT TO BEG 0.24 AC 5557-0786 5601-0401 5638-1224 6421-2153	SWAPP, MYRA M E; TR	1781 E 3170 S	\$1,682.41
16284030080000	LOT 21 HALCYON SUB 6820-1707	HATCH, PHILLIP O &	3086 S 1810 E	\$1,631.84
16284030090000	LOT 22, HALCYON SUB 3954-0410 5361-0603 7248-0860 8149-1417 8183-1114 8290-4106 8562-2027	ELDREDGE, JASON W &	3096 S 1810 E	\$1,698.68
16284030100000	LOT 23 HALCYON SUB 6008-207	SEABURY, GERALD L & JOYCE F	3104 S 1810 E	\$1,663.24
16284030110000	LOT 24 HALCYON SUB 6962-356 6962-0359 7247-2047 8191-0296	CLAYTON, STEVEN A &	3112 S 1810 E	\$1,578.42
16284030120000	LOT 25 HALCYON SUB	OLSEN, LOUISE Y	3120 S 1810 E	\$1,630.24
16284030130000	LOT 26, HALCYON SUB 4628-0838 7543-775 7543-0776	DUERDEN, SCOTT B	3130 S 1810 E	\$1,647.71
16284030140000	LOT 27 HALCYON SUB	NEALLEY, EUGENE & FLORENCE	3138 S 1810 E	\$1,768.82
16284030150000	LOT 28 HALCYON SUB. 5060-750 5060-0751 6148-2701 6192-1431	WHITE, ALAN L &	3146 S 1810 E	\$1,658.51
16284030160000	6496-1675 6860-2276 LOT 29 & N 1 FT LOT 30, HALCYON SUB. 4645-381 5004-0189 6370-1871 7791-2203 7817-2611 8739-0481	MANWILL, JIM S &	3160 S 1810 E	\$1,864.06
16284030170000	LOT 30, HALCYON SUB EXCEPT THE N 1 FT THEREOF 4645-0381 7817-2614,2612 8939-5635	WALKER, JASON S &	1805 E 3170 S	\$1,750.90
16284030200000	BEG S 0°15' E 710.95 FT & S 89°55' E 731.85 FT FR CEN SEC 28, T 1S, R 1E, SLM; S 89°55' E 120.75 FT; N 0°15' W 135.05 FT; W 117.95 FT M OR L TO A PT N 0°15' W FR BEG; S 0°15' E 139.05 FT TO BEG. EXCEPT BEG S 0°15' E 710.95 FT & S 89°55' E 852.6 FT & N 0°15' W 74.55 FT FR CEN SD SEC 28; N 89°55' W 4 FT; N 0°15' W 80.5 FT; S 89°55' E 4 FT; S 0°15' E 60.5 FT TO BEG. 0.38 AC 6481-1498, 1500 6189-1837 4964-186 4761-333 6466-2774 6466-2777 8034-2615 8034-2621	ESCHENFELDER, WILLIAM	1795 E 3170 S	\$1,862.79
16284040010000	LOT 20 HALCYON SUB	FENTON, DALE F. & HELEN	3087 S 1810 E	\$1,711.87
16284040020000	LOT 19 HALCYON SUB 5388-0384 6161-0527	HARDING, MAX; LIFE ET AL	3095 S 1810 E	\$1,762.05
16284040030000	LOT 18 & W 10 FT OF LOT 3, HALCYON SUB 4674-0802, 5468-2878 5463-2879 5588-1626 5595-1352 5825-0889 5855-2745	SEILER, LINDA M	3103 S 1810 E	\$1,712.67
16284040040000	LOT 17 HALCYON SUB	PETERSON, LOWELL S. & ROBERT H	3111 S 1810 E	\$1,436.32
16284040050000	LOT 16 HALCYON SUB	PETERSON, ROBERT H & MARILYN L	3121 S 1810 E	\$1,619.09
16284040060000	LOT 15 HALCYON SUB	MILLER, NADINE P & EDGAR H;	3129 S 1810 E	\$1,748.91
16284040070000	LOT 14, HALCYON SUB 4129-114 4028-0016 6040-2610 6816-1993	CRASE, MICHAEL L	3137 S 1810 E	\$1,775.19
16284040080000	8554-6047 LOT 13 HALCYON SUB 5985-1113 6307-1028 6313-1511	PRICE, JOHN R & M LOUISE; JT	3145 S 1810 E	\$1,565.28
16284040090000	LOT 12, HALCYON SUB. 4938-760 4938-0766 6558-2087 6558-2089 7587-1364 7800-2588 9218-0058	BENSON, J COREY &	3155 S 1810 E	\$1,651.35
16284040100000	LOT 11, HALCYON SUB. 5146-321 5140-0667, 5495-1351 5495-1352 5493-0049 6424-2158	MORRIS, LORI L	1831 E 3170 S	\$1,354.29
16284040110000	LOT 1, HALCYON SUB. 4896-0593 5161-0718 5354-0644 5438-0075 5489-0482 8190-0219	LOVE, GARY P	1836 E GREGSON AVE	\$1,945.22
16284040120000	LOT 2, HALCYON SUB. 4766-186 4930-0149 5436-0696 5457-1424	TESSEYMAN, DAVID & SHERI P	3096 S MELBOURNE ST	\$1,797.88
16284040130000	6008-0340 BEG AT NE COR LOT 3, HALCYON SUB; W 109 FT; S 69 FT; E 109 ADAMS, GREGORY F FT; N 69 FT TO BEG. 4591-1333,1334,1335 5519-1359 8345-8894		3104 S MELBOURNE ST	\$1,634.62
16284040140000	8414-0122 LOT 4, HALCYON SUB 4888-0403 8297-8443 8297-8445 8520-4307,4323 8570-1929 9016-7483	MUNSON, GARY G &	3112 S MELBOURNE ST	\$1,828.55
16284040160000	LOT 6, HALCYON SUB. 4080-121 4080-0122 5645-2070 THRU 2074 5645-2072 6340-1921 6435-1381 6614-2306 8433-1860 8570-1930 9158-9876		3130 S MELBOURNE ST	\$1,674.04
16284040170000	LOT 7, HALCYON SUB. 4687-812, 5543-1520	BLACK, ROBERT W &	3138 S MELBOURNE ST	\$1,674.04
16284040180000	LOT 8 HALCYON SUB 5367-0052 5943-1332 7192-0276	SNYDER, RICHARD	3146 S MELBOURNE ST	\$1,642.98
16284040190000	LOT 9 HALCYON SUB 6539-2553 6539-2555 8087-0120 8088-1174	PLAUTZ, GEORGE F	3156 S MELBOURNE ST	\$1,793.11
16284040200000	8087-0123 LOT 10 HALCYON SUB 0000-0000 5317-0053 5876-1925 6767-2017	HENSHAW, NIALL D	3160 S MELBOURNE ST	\$1,718.24

16284050010000	7630-1419 8162-0882 8196-0649 8694-5970 8700-2852 BEG 2 RDS E & 567.8 FT S FR CEN SEC 28. T 1S, R 1E, SLM: S 57.8 FT E 60 FT N 57.8 FT W 60 FT TO BEG 0.08 AC 5620-2027 9101-1146 9101-1146	DELAHUNTY, J CASH; ET AL	3153 S IMPERIAL ST	\$1,164.10
16284050020000	COM 93 FT E & 567.8 FT S FR CEN SEC 28 T 1S R 1E SL MER E 85.5 FT S 57.8 FT W 85.5 FT N 57.8 FT TO BEG 0.11 AC 5412-2767 5694-0609	HALTERMAN, RICHARD J &	1714-16 E 3150 S	\$1,341.95
16284050030000	COM S 0°18' E 567.8 FT & N 89°52' E 178.5 FT FR CEN SEC 28 T 1S R 1E SL MER N 89°52' E 55.25 FT S 0°18' E 167.8 FT S 89°52' W 55.25 FT N 0°18' W 167.8 FT TO BEG 0.2 AC 5720-985 5720-0987 5769-2334 6049-2352 7022-2609 8256-1090 8636-8198	ALVEY, CASSIE	1724 E 3150 S	\$1,641.39
16284050040000	COM S 0°18' E 567.8 FT & N 89°52' E 233.75 FT FR CEN SEC 28 T 1S R 1E SL MER N 89°52' E 59.75 FT S 0°18' E 167.8 FT S 89°52' W 59.75 FT; N 0°18' W 167.8 FT TO BEG. 0.23 AC. 6259-0583 8318-5838,5841 8318-5843 9093-8806	KING, EMILY	1730 E 3150 S	\$1,624.67
16284050050000	COM S 0°18' E 567.8 FT & N 89°52' E 293.5 FT FR CEN SEC 28 T 1S R 1E SL MER N 89°52' E 50.65 FT S 0°18' E 106.7 FT N 89°52' E 4.6 FT S 0°18' E 61.1 FT S 89°52' W 55.25 FT N 0°18' W 167.8 FT TO BEG 0.2 AC 5606-0052 6654-2188 6654-2190 7090-1096	DRUCE, MICHAEL W & DENISE; JT	1734 E 3150 S	\$1,659.71
16284050070000	COM S 0°18' E 567.8 FT & N 89°52' E 348.75 FT FR NW COR OF SE 1/4 SEC 28, T 1S, R 1E, S L M; N 89°52' E 55.1 FT; S 0° 18' E 167.8 FT; S 89°52' W 55.1 FT; N 0°18' W 167.8 FT TO BEG 0.21 AC 4437-1077 8459-772,774 8477-77 8684-3291	WESSMAN, CHRISTOPHER G &	1736 E 3150 S	\$1,606.35
16284050080000	COM N 89°52' E 454.7 FT & S 0°18' E 567.8 FT FR CEN SEC 28 T 1S R 1E SL MER S 89°52' W 50.85 FT S 0°20' E 67.8 FT N 89°52' E 50.85 FT N 0°20' W 67.8 FT TO BEG 0.08 AC 8563-1412 8598-4701,4706,4708,4710	FRASIER, BECKY A	1744 E 3150 S	\$1,481.26
16284050090000	COM 625.6 FT S & 33 FT E FR CEN SEC 28, T 1S, R 1E, S L M; S 50 FT; E 145.5 FT; N 50 FT; W 145.5 FT TO BEG 0.18 AC M OR L 4485-0789 6453-2212 8837-6374 8876-8101	GOUGH, GRETCHEN	3155 S IMPERIAL ST	\$1,751.69
16284050100000	BEG 675.6 FT S & 33 FT E FR CEN OF SEC 28, T 1S, R 1E, S L M S 60 FT; E 145.5 FT; N 60 FT; W 145.5 FT TO BEG. 0.2 AC. 3836-86 5252-1341	MACBETH, DENNIS R	3161 S IMPERIAL ST	\$1,631.84
16284050180000	COM 1201.1 FT S FR CEN SEC 28 T 1S R 1E SL MER N 83 FT E FT S 83 FT W 130 FT TO BEG LESS STREET 0.18 AC 5431-1835 6382-1550 6777-1627 7040-2156 7294-1507 8825-8338 9015-2256 9036-0952	HANSON, ROBERT C &	3221-3223 S IMPERIAL ST	\$1,838.85
16284050200000	LOT 1, LA VETA PARK SUB. 4610-516, 4639-608 5104-0156 5312-1494 5740-2201 7503-1771 8525-8122	STONE, MICHAEL E &	1709 E LAHAR DR	\$1,758.46
16284050240000	LOT 3, LA VETA PARK SUB 5128-1435 5687-1581 6801-1603 6803-1735 8923-5014	SCOTT, CAROLYN C. TR	1747 E LAHAR DR	\$1,680.81
16284050250000	LOT 4, LA VETA PARK SUB	ARMOUR, ROBERT K & MARLENE S.	1757 E LAHAR DR	\$1,681.21
16284050260000	BEG N 89°52' E 553.85 FT & S 0°20' E 635.6 FT FR NW COR OF SE 1/4 SEC 28, T 1S, R 1E, S L M; S 89°52' W 99.04 FT; N 0°20' W 67.8 FT; S 89°55' E 99.15 FT; S 0°20' E 67.8 FT TO BEG. 0.15 AC 4681-0623 5862-0933	JOHNSON, ALARIS D	3152 S KENWOOD ST	\$1,626.66
16284050270000	COM N 89°52' E 553.85 FT & S 0°18' E 635.6 FT FR CEN SEC 28 T 1S R 1E SL MER S 0°18' E 50 FT S 89°52' W 150 FT N 0°18' W 50 FT N 89°52' E 150 FT TO BEG 0.17 AC	MACBETH, JAY W & ELSIE D	3160 S KENWOOD ST	\$1,596.79
16284050280000	COM 89°52' E 553.85 FT & S 0°18' E 685.6 FT FR NW COR OF SE 1/4 SEC 28 T 1S R 1E, S L M; S 89°52' W 150 FT; S 0°18' E 50 FT; N 89°52' E 150 FT; N 0°18' W 50 FT TO BEG. 0.17 AC 4186-0110 5715-1113 6451-2408 6451-2410	ANDRIANOV, YURI N &	3170 S 1765 E	\$1,605.95
16284050300000	COM S 0°20' E 760.35 FT & S 89°55' E 648.68 FT FR CEN SEC 28 T 1S R 1E SL MER S 0°20' E 97.95 FT N 89°55' W 138.32 FT N 0°20' W 97.95 FT S 89°55' E 138.32 FT TO BEG 0.31 AC 5573-2392 6162-1278 6223-2693	MUSA, AZIZ K & AIDA A.	1766 E 3170 S	\$1,654.53
16284050310000	COM S 0°20' E 858.3 FT & S 89°55' E 648.68 FT FR CEN SEC 28 T 1S R 1E SL MER S 0°20' E 48 FT N 89°55' W 138.32 FT N 0°20' W 48 FT S 89°55' E 138.32 FT TO BEG 0.15 AC	GRAHAM, JAMES L & VARNA P.	3186 S KENWOOD ST	\$1,594.40
16284050320000	BEG S 0°20' E 906.3 FT & N 89°57'20" E 648.68 FT FR CEN SEC 28 T 1S R 1E SL MER S 0°20' E 179.83 FT S 89°57'21" W 147.5 FT N 0°20' W 179.83 FT N 89°57'21" E 147.5 FT TO BEG. LESS STREET. 0.51 AC M OR L.	SCHLECKMAN, KARL H &	3212 S KENWOOD ST	\$1,824.96
16284050400000	BEG AT NW COR OF LOT 2, LA VETA PARK SUB; E 142.54 FT; S 22.37 FT; WLY ALG CURVE TO L 62.208 FT; WLY ALG CURVE TO R 106.856 FT; N 104.1 FT TO BEG. 4730-1264 5504-0841 5743-0863	MILLER, MICHAEL D & DEBBIE A	1719 E LAHAR DR	\$1,658.92
16284050440000	LOT 4, IMPERIAL SQUARE PUD. 5704-1234	TAYLOR, FRANK D &	1725 E IMPERIAL PARK LN	\$882.37
16284050450000	LOT 5, IMPERIAL SQUARE PUD. 5668-2376 6111-2155	DICKERMAN, FAWN J &	1729 E IMPERIAL PARK LN	\$882.37
16284050460000	LOT 6, IMPERIAL SQUARE PUD. 5735-2194 6116-1505 6902-0396 7072-0505 7961-0842	BILLINGS, JOYCE; TR	1735 E IMPERIAL PARK LN	\$882.37
16284050470000	LOT 7, IMPERIAL SQUARE PUD. 5720-0951	JOHNSON, VERNARD, ET AL	1741 E IMPERIAL PARK LN	\$882.37
16284050480000	BEG S 0°13'25" E 849.6 FT & S 89°55' E 33 FT FR CEN OF SEC 28, T 1S, R 1E, S L M; S 89°55' E 137.76 FT; N 0°12'37" W 69 FT; S 89°55' E 23.98 FT; S 0°12'37" E 28.35 FT; S 89°55' E 185.42 FT; S 0°12'37" E 35.35 FT; S 89°55' E 30 FT; S 0°12'37" E 62 FT; N 89°55' W 34 FT; N 0°12'37" W 73.35 FT; N 89°55' W 131.4 FT; S 45°04'52" W 21.11 FT; S 0°12'37" E 58.43 FT; N 89°55' W 166.75 FT; N 0°13'25" W 56.7 FT TO BEG. (BEING IMPERIAL PARK LANE, A PRIVATE ROAD & COMMON AREA)	IMPERIAL SQUARE HOMEOWNERS	3217 S IMPERIAL PARK LN	\$865.99
16284050490000	LOT 1, IMPERIAL SQUARE PUD. 5733-0045 5914-977 5914-0979	HAHNENBERGER, WILLIAM &	1726 E IMPERIAL PARK LN	\$882.37
16284050500000	6843-1420 7474-3041 8317-8390	VREEKEN, LORI L	1730 E IMPERIAL PARK LN	\$882.37
16284050510000	LOT 2, IMPERIAL SQUARE PUD. 5745-0805	ADAMS, CONNIE J; TR	1736 E IMPERIAL PARK LN	\$882.37
16284050520000	LOT 3, IMPERIAL SQUARE PUD. 5715-2012 5976-2897 LOT 8, IMPERIAL SQUARE PUD. 5928-0091 6110-1339 6122-2569	EGAN-BAKER, MARYAN	3219 S IMPERIAL PARK LN	\$882.37
16284050530000	6838-1807 BEG S 0°12'37" E 735.6 FT & S 89°55' E 380.36 FT FR CEN OF SEC 29, T 1S, R 1E, S L M; S 0°12'37" E 108.7 FT; S 89°55' E 130 FT; N 0°12'37" W 83.95 FT; S 89°55' E 43.99 FT; N	GREAVES, THEODORE H SR &	3174 S 1765 E	\$1,898.63

16284050540000	0°14'13" W 24.75 FT; N 89°55' W 173.98 FT TO BEG. 0.35 AC M OR L. 5930-1226 BEG 1118.1 FT S FR CEN OF SEC 28, T 1S, R 1E, S L M; N 32.5 FT; E 233.82 FT; S 18°26'40" W 31.1 FT; S 56 FT; W 12.78 FT; S 30 FT; W 81.19 FT; N 83 FT; W 130 FT TO BEG. LESS STREET. 0.32 AC 5648-0810 7008-1474 7342-0240	HISKEY, MARK W & ANGELA D.	3219 S IMPERIAL ST	\$2,110.07
16284050590000	LOT 105, IMPERIAL SQUARE #2 PH 1. 5795-2424 5992-1534 6051-0140 8289-8428 8364-7015 8510-9048 8510-9050	JARRARD, EDNA L; TR	3262 S IMPERIAL PARK LN	\$882.37
16284050600000	LOT 101, IMPERIAL SQUARE #2 PH 1. 5795-2424 5992-1532 6123-1570 6900-2451 8344-0942	ELDREDGE, DAVID L	3223 S IMPERIAL PARK LN	\$882.37
16284050610000	LOT 102, IMPERIAL SQUARE #2 PH 1. 5795-2424 5857-0579 6110-2737 6695-2132 8104-0087 8513-2258	TAYLOR, JAMES Y &	3237 S IMPERIAL PARK LN	\$882.37
16284050620000	LOT 103, IMPERIAL SQUARE #2 PH 1. 5795-2424 5992-1530 6138-0750 6701-0859 7492-2195 7686-0258 9019-7796	HANSEN, RONALD H &	3251 S IMPERIAL PARK LN	\$882.37
16284050630000	LOT 104, IMPERIAL SQUARE #2 PH 1. 5795-2424	BULLARD, THOMAS P &	3263 S IMPERIAL PARK LN	\$882.37
16284050640000	LOT 205, IMPERIAL SQUARE #2 PH 2 PUD. 6213-0461 7849-1650	SECRETARY OF HOUSING AND URBAN AFFAIRS	1713 E IMPERIAL PARK SQ	\$882.37
16284050650000	7860-0518 8493-8648 8498-2863 9008-0660 9234-1194 LOT 204, IMPERIAL SQUARE #2 PH 2 PUD. 6096-0002 6212-0431	KELLY, EDWARD J	1719 E IMPERIAL PARK SQ	\$882.37
16284050660000	7247-2714 7247-2719 7978-0949,0950 7978-0951 8075-1644 LOT 203, IMPERIAL SQUARE #2 PH 2 PUD. 6259-1396 6349-0295	BRIGHT, DANIEL H	1723 E IMPERIAL PARK SQ	\$882.37
16284050670000	6403-0479 6454-0212 6479-1219 6510-2897 7959-1892,1899 8311-3306 8313-5690 8346-3393 8355-5319 LOT 202, IMPERIAL SQUARE #2 PH 2 PUD. 6174-0832 6225-1836	SMITH, PAUL A &	1731 E IMPERIAL PARK SQ	\$882.37
16284050680000	6225-1837 6745-1161 7029-2697 LOT 201, IMPERIAL SQUARE #2 PH 2 PUD. 6174-0822 6223-146	MANWILL, JAMES S &	1737 E IMPERIAL PARK SQ	\$882.37
16284050700000	LOT 206, IMPERIAL SQUARE #2 PH 2 PUD. 6196-2202 6773-0992	NICHOLS, BRYAN L &	1710 E IMPERIAL PARK SQ	\$882.37
16284050710000	LOT 207, IMPERIAL SQUARE #2 PH 2 PUD. . 6259-1387 6318-2212	YANG, DAOQIONG &	1716 E IMPERIAL PARK SQ	\$882.37
16284050720000	6729-2615 7098-57 LOT 208, IMPERIAL SQUARE #2 PH 2 PUD. 6303-0753 6353-0276	GOTTFREDSON, DON E &	1722 E IMPERIAL PARK SQ	\$882.37
16284050730000	6894-2505 8527-6794 LOT 209, IMPERIAL SQUARE #2 PH 2 PUD. 6264-2294 6626-0198	FOSTER, C MICHAEL &	1728 E IMPERIAL PARK SQ	\$882.37
16284050740000	8683-2720 LOT 210, IMPERIAL SQUARE #2 PH 2 PUD. 6195-1988	MCEWAN, DOUGLAS C &	1734 E IMPERIAL PARK SQ	\$882.37
16284050750000	BEG S 0°12'37" E 735.6 FT FR CEN SEC 28, T 1S, R 1E, SLM; S 0°12'37" E 45 FT; S 89°55' E 194.94 FT; N 0°12'37" W 45 FT; N 89°55' W 194.94 FT TO BEG LESS STREET. 0.17 AC 5328-0756 6180-2093 6336-379 6526-2563 6538-1126 7172-1180	BRUNSVIK, MATTHEW &	3175 S IMPERIAL ST	\$1,357.42
16284050760000	8470-6010 8783-3617 8936-5641 BEG S 0°12'37" E 780.6 FT FR CEN SEC 28, T 1S, R 1E, SLM; S 0°12'37" E 69 FT; S 89°55' E 170.96 FT; N 0°12'37" W 69 FT; N 89°55' W 170.96 FT TO BEG LESS STREET. 0.22 AC 6336-379	SWAN, ANDREW M &	3185 S IMPERIAL ST	\$1,933.67
16284050770000	6535-2563 6538-1126 8196-2173 LOT 5, LAVETA PARK. 5673-2136	CHRISTISON, LENA; TR	1767 E LAHAR DR	\$1,734.57
16284050780000	BEG N 1 FT OF THE SW COR LOT 3, LA VETA PARK SUB; W 73 FT; N 110 FT; E 73 FT; S 110 FT TO BEG. ALSO BEG E 167.54 FT FR COR LOT 2, LA VETA PARK SUB; E 81.65 FT; WLY ALG NLY LINE OF LA HAR DRIVE TO A POINT DUE S FR POB; N 11.17 FT TO BEG.	BROGDON, WENDY L	1737 E LAHAR DR	\$1,724.22
16284050810000	7560-2541 BEG 1091.09 FT S & 304.19 FT E FR THE CEN OF SEC 28, T 1S, R BRINTON, ALEX & 1E, SLM; S 110 FT; W 93 FT; N 30 FT; E 12.78 FT; N 56 FT; N 18°26'40" E 25.3 FT; E 72.22 FT TO BEG. ALSO BEG 1085.6 FT S & 233.82 FT E FR THE CEN OF SD SEC 28; E 70.37 FT; S 5.5 FT; W 72.22 FT; N 18°26'40" E 5.8 FT TO BEG. ALSO BEG 270.54 FT E & 1201.89 FT S OF THE CEN OF SD SEC 28; E 25 FT; S 11.17 FT TO THE NLY LINE OF LA HAR DRIVE; WLY ALG A 175 FT RADIUS CURVE TO L 27.42 FT; N 22.37 FT M OR L TO BEG. 0.24	BRIGHT, DANIEL H	1725 E LAHAR DR	\$2,057.91
16284060010000	AC M OR L. 8723-3167 BEG S 0°20' E 760.35 FT & S 89°55' E 648.68 FT FR CEN SEC 28 T 1S, R 1E, S L M; S 0°20' E 75.48 FT; S 89°55' E 138.32 FT; N 0°02' W 75.48 FT; N 89°55' W 138.32 FT TO BEG. 0.21 AC 4170-32	MEDINA, ADAM R	1782 E 3170 S	\$1,821.78
16284060020000	COM S 0°20' E 835.83 FT & S 89°55' E 648.68 FT FR CEN SEC 28 T 1S R 1E SL MER S 0°20' E 70.47 FT S 89°55' E 138.32 FT N 0°20' W 70.47 FT N 89°55' W 138.32 FT TO BEG 0.22 AC 5952-0123 6347-2841 8253-8124 8256-2320 8965-6097 8971-2181	URMANN, DANIEL	3187 S KENWOOD ST	\$1,551.40
16284060030000	9023-3318 COM S 0°12'37" E 911.30 FT & N 89°57'23" E 648.68 FT FR CEN OF SEC 28, T 1S, R 1E, S L M; N 89°57'23" E 138.32 FT; S 0°12'37" E 69.97 FT; S 89°34' W 113.36 FT; S 89°34' W 24.96 FT N 0°12'37" W 70.92 FT TO BEG. 0.224 AC 3923-0149 6737-2251,	HOLTSCLAU, MARIANNE J	3197 S KENWOOD ST	\$1,521.14
16284060040000	2258 COM S 0°20' E 981.3 FT & N 89°50' E 649.09 FT FR CEN SEC 28 T 1S R 1E SL MER N 89°50' E 138.32 FT S 105.5 FT S 89°50' W 138.32 FT N 0°20' W 105.5 FT TO BEG 0.34 AC 4462-1070	FORD, STEVEN S &	3203-3215 S KENWOOD ST	\$1,965.53
16284060050000	COM S 0°20' E 735.6 FT & S 89°55' E 787 FT FR CEN SEC 28 T 1S R 1E SL MER S 0°20' E 172.27 FT S 89°55' E 78 FT N 0°20' W 172.27 FT N 89°55' W 76 FT TO BEG LESS STREET 0.26 AC	BILJANIC, MARTIN E	1790 E 3170 S	\$1,687.58
16284060060000	BEG S 0°20' E 735.6 FT & S 89°55' E 863 FT FR CEN SEC 28 T 1S R 1E SL MER S 89°55' E 64 FT S 0°20' E 172.27 FT N 89°55' W 64 FT N 0°20' W 172.27 FT TO BEG LESS STREET 0.22 AC. 4679-0287 5436-2531	FRANCOM, MARK S, TR; ET AL	1802 E 3170 S	\$1,718.24

16284060070000	BEG S 0°20' E 760.35 FT & S 89°55' E 927 FT FR NW COR OF SE 1/4 SEC 28, T 1S, R 1E, S L M; S 0°20' E 147.52 FT; S 89°55' E 90.32 FT; N 0°20' W 147.52 FT; N 89°55' W 90.32 FT TO BEG 0.31 AC 4602-0284 6108-1950 6108-1952 6177-2883 6177-2884	BACIGALUPO, CRAIG &	1808 E 3170 S	\$1,875.13
16284060090000	LOT 20 GRANDVIEW HEIGHTS	ROBERTSON, JIMMIE & MARILYN	1820 E 3170 S	\$1,576.51
16284060100000	LOT 19 GRANDVIEW HEIGHTS 8172-0490 8254-1181 8260-0837	ALLEN, JOAN H; ET AL	1828 E 3170 S	\$1,574.49
16284060120000	E 72.51 FT OF LOT 8 GRANDVIEW HEIGHTS 8126-1162 8750-9470	HUNSAKER, KENNETH &	1801 E 3210 S	\$1,481.66
16284060130000	W 60 FT OF LOT 9 GRANDVIEW HEIGHTS 8273-1797 8562-0685 8562-0687	BARNES, TROY &	1805 E 3210 S	\$1,582.41
16284060140000	E 1.5 FT OF LOT 9 & ALL LOT 10 GRANDVIEW HEIGHTS 5608-2597 7388-0093	JACOB, KENNETH M	1807 E 3210 S	\$1,539.45
16284060150000	LOT 11 GRANDVIEW HEIGHTS 8280-0919	APPLING, MARC	1815 E 3210 S	\$1,446.22
16284060160000	LOT 12 GRANDVIEW HEIGHTS 6367-2733 7935-0111.0112.0113.0114 7935-2582 7939-0069 8364-5359	ASHWORTH, RYAN R &	1821 E 3210 S	\$1,603.96
16284060170000	LOT 13 GRANDVIEW HEIGHTS 4492-1310 6160-670 6160-0671 6561-0582 6878-1501 7385-1915 8548-5821	HILTON, JEFFREY W	1825 E 3210 S	\$1,535.47
16284060180000	LOT 18, GRANDVIEW HEIGHTS 3977-0315 6278-0622 6291-265	MCKENZIE, CATHLEEN	3174 S MELBOURNE ST	\$1,570.11
16284060190000	LOT 17, GRANDVIEW HEIGHTS 5014-0254 5971-0497 6042-0312 8430-1615 8956-0699.0702	MCNEIL, TYLER W	3180 S MELBOURNE ST	\$1,563.74
16284060200000	LOT 16 GRANDVIEW HEIGHTS 5629-1707 5629-1710 6203-2594 6204-1616 8868-5159	MILIUS, MONIQUE G	3186 S MELBOURNE ST	\$1,614.31
16284060210000	LOT 15 GRANDVIEW HEIGHTS	ANDERSEN, DELL W JR	3190 S MELBOURNE ST	\$1,677.63
16284060220000	LOT 14 GRANDVIEW HEIGHTS 6540-395, 391 6540-0398 6567-2970 8834-8065	GEROME, CLYDE S &	1835 E 3210 S	\$1,702.71
16284070010000	LOT 6 LA VETA PARK SUB 7129-1751 7316-1210	ELIASON, LAURIE G	3221 S KENWOOD ST	\$1,789.12
16284070020000	LOT 7 LA VETA PARK SUB	PULLAN, DONALD W & RUTH; TRS	3225 S KENWOOD ST	\$1,682.80
16284070030000	W 60 FT OF LOT 7 GRANDVIEW HEIGHTS 5546-2944 6407-2086 7498-1264, 1265 7498-1266	ALLEN, VERNON R	1790 E 3210 S	\$1,618.30
16284070040000	W 51.18 FT OF LOT 6 & E 9.01 FT OF LOT 7 GRANDVIEW HEIGHTS 213-346 476-447 4793-1463 6886-1737 7460-0218 8327-3918	MARKOSIAN, NICK	1798 E 3210 S	\$1,672.85
16284070050000	W 40 FT OF LOT 5 & E 13 FT OF LOT 6 GRANDVIEW HEIGHTS 5549-2350 5549-2353 7455-1788 7455-1790 7465-0356	PERRY, STEVEN M &	1804 E 3210 S	\$1,580.87
16284070060000	W 48 FT OF LOT 4 & E 10 FT OF LOT 5 GRANDVIEW HEIGHTS 8507-73	RUSHTON, SCOTT	1810 E 3210 S	\$1,460.96
16284070070000	LOT 3 & E 3 FT OF LOT 4 GRANDVIEW HEIGHTS 6193-1028 8389-3110 9243-5674 9239-8611	ZYMSLO, GERALD A, JR &	1816 E 3210 S	\$1,568.92
16284070080000	W 10 FT OF LOT 1 & ALL LOT 2 GRANDVIEW HEIGHTS 8209-0680	BONNER, EDWARD; TR	1824 E 3210 S	\$1,609.14
16284070120000	LOT 12, LA VETA PARK SUB. 5584-0807.0806.0805.0802.0799.0810 6207-1228 6345-2718 9101-8017	GOWANS, BENJAMIN M &	1744 E LAHAR DR	\$1,760.45
16284070130000	LOT 11 LA VETA PARK SUB	BROWN, RICHARD R. & ELLEN G.	1754 E LAHAR DR	\$1,813.02
16284070140000	LOT 10 LA VETA PARK SUB 5507-743, 742 5507-0744 7180-2009 7190-1033 7955-1582	MCNEELEY, CHRISTOPHER M &	1764 E LAHAR DR	\$1,682.41
16284070150000	LOT 9, LA VETA PARK SUB 4058-0156 7050-0994	ASL III INVESTMENTS LLC	1772 E LAHAR DR	\$1,708.29
16284070160000	LOT 8 LA VETA PARK SUB 6225-0941 6627-1275 7676-0493 8379-3967	CHEESMAN, TODD	3231 S KENWOOD ST	\$1,690.37
16284070170000	BEG S 0°20' E 735.6 FT & S 89°55' E 1125.55 FT & S 0°47' E 343 FT FR CEN SEC 28 T 1S R 1E SL MER S 0°47' E 60.25 FT S 89°55' E 150 FT N 0°47' W 60.25 FT N 89°55' W 150 FT TO BEG 0.2 AC 4757-1446 5690-1728 5690-1729 6266-0076	STEVENS, MONA R	3214 S MELBOURNE ST	\$1,775.98
16284070180000	E 150 FT OF LOT 1, GRANDVIEW HEIGHTS SUB 4401-494	FLURER, HEINZ O & MONIKA	3220 S MELBOURNE ST	\$1,712.27
16284070210000	BEG 1305.45 FT E & 1338.14 FT N & W 24.75 FT FR S 1/4 COR SEC 28, T 1S, R 1E, S L M; W 165 FT; S 112 FT M OR L; E 165 FT; N 112 FT M OR L TO BEG. 0.42 AC 4695-144, 5137-1373	WILCOX, BLAINE H & MAR JEAN C	3252 S MELBOURNE ST	\$1,932.47
16284070260000	LOT 13, LA VETA PARK SUB. EXCEPT BEG S 89°59'12" W 172.341 FT FR SE COR OF SD LOT 13; N TO A PT ON S R OF W LINE OF LA HAR DR; SW'LY ALG SD S LINE TO A PT WHERE IT INTERSECTS WITH S LINE OF SD LOT 13; N 89°59'12" E 54 FT TO BEG. 5989-1543	RIDDLE, NORMAN T & ANN B; TRS	1736 E LAHAR DR	\$1,840.49
16284070270000	BEG 1305.45 FT E & 1320 FT N & 811.99 FT W FR S 1/4 COR OF SEC 28, T 1S, R 1E, S L M; S 89°59'12" W 435.46 FT; SW'LY ALG CURVE TO L 39.27 FT; S 0°13'25" E 60.033 FT; SE'LY LG CURVE TO L 23.338 FT; S 89°21'59" E 445.823 FT; N 0°13'25" W 106.1 FT M OR L TO BEG. 1.06 AC 5842-1653 6365-1186 6681-2727	COLE, JAMES T & SUSAN B;	1719-1721 E 3300 S	\$5,968.56
16284070290000	LOT 1, EAST PARK HOMES SUB.	THORNTON, NEWELL K &	1759 E 3300 S	\$1,064.61
16284070300000	LOT 2, EAST PARK HOMES SUB.	YORK, GERALD J & LOUISE S; JT	1765 E 3300 S	\$1,076.46
16284070310000	LOT 3, EAST PARK HOMES SUB.	GLISSMEYER, BRENT &	1771 E 3300 S	\$1,047.39
16284070320000	LOT 4, EAST PARK HOMES SUB.	STROMBERG, ARNOLD B &	1779 E 3300 S	\$1,083.42
16284070330000	LOT 5, EAST PARK HOMES SUB.	PETERSEN, MARILYN J &	1785 E 3300 S	\$1,077.45
16284070340000	LOT 6, EAST PARK HOMES SUB. 6677-1172	HANSEN, DONALD H	1791 E 3300 S	\$1,075.96
16284070350000	LOT 7, EAST PARK HOMES SUB. 6574-1362 7426-2127 8475-2219 6606-0186	ERSKINE, EARL &	1797 E 3300 S	\$1,021.50
16284070360000	LOT 8, EAST PARK HOMES SUB.	AHLANDER, BRENT M &	1805 E 3300 S	\$1,040.62
16284070370000	LOT 9, EAST PARK HOMES SUB. 6636-2723 7921-2103	CAO, LUCHUAN &	1811 E 3300 S	\$1,020.61
16284070380000	LOT 10, EAST PARK HOMES SUB.	PROVOST, PATRICIA P	1815 E 3300 S	\$1,064.11
16284070390000	LOT 11, EAST PARK HOMES SUB. 6606-185	DILLINGHAM, JANET M	1817 E 3300 S	\$1,129.02
16284070410000	BEG S 1278.15 FT & N 89°58'37" E 1293.45 FT FR CEN SEC 28, T 1S, R 1E, SLM; N 0°47' W 76.75 FT; N 89°55' W 193.8 FT M OR L; S 0°08'30" E 77.05 FT; S 89°55' E 194.66 FT M OR L TO BEG. LESS STREET. 0.3 AC M OR L. 5097-233 4569-338 6852-2299	FULLMER, STEVEN D	3226 S MELBOURNE ST	\$1,717.45

16284070420000	7345-0373 BEG N 89°58'37" E 1293.45 FT & S 0°38'30" E 1331.086 FT FR CEN SEC 28, T 1S, R 1E, SLM: S 89°57'56" W 197.121 FT; N 0°08'30" E 49.44 FT; S 89°55' E 194.66 FT M OR L; S 0°47' W 49.04 FT M OR L TO BEG. LESS STREET. 0.19 AC 6279-1342 6852-2299 0737-1940 8815-7460	BERGSTROM, DANIEL &	3248 S MELBOURNE ST	\$1,371.41
16284070430000	LOT 4, COUNTRYLANE ESTATES. 7037-1939 7352-0236 7940- 0041 8682-4999	PERRY, STEVEN M &	1791 E BAGEND ST	\$1,819.39
16284070440000	LOT 3, COUNTRYLANE ESTATES. 7037-1939 7284-0531	JOHNSON, JAMES R &	1801 E BAGEND ST	\$2,295.23
16284070450000	LOT 2, COUNTRYLANE ESTATES. 7037-1939 7629-0755 7684- 2954 7816-2060 8584-2240	STEELE, J MICHAEL	1809 E BAGEND ST	\$2,067.07
16284070460000	LOT 1, COUNTRYLANE ESTATES. 7037-1939 7434-1102 8552- 3089 8582-5684	ANDERSON, STEVEN B &	1823 E BAGEND ST	\$2,061.09
16284260010000	LOT 5, EGAN SUB 5048-554 8495-4572	DEWSNUP, MERRIEL C; TR	1881 E SUZETTE CIR	\$2,038.00
16284260020000	LOT 6 EGAN SUB	EMERY, RALPH C. & ANNETTE J.	1885 E SUZETTE CIR	\$1,897.83
16284260030000	LOT 7, EGAN SUB 4652-1220 6625-0247 . 6781-1782	SERRANO, ELVIN R	3098 S CHERISE CIR	\$1,979.06
16284260040000	LOT 8 EGAN SUB	POWERS, DAVID L. & MARY JEAN	3094 S CHERISE CIR	\$1,707.49
16284260050000	LOT 9, EGAN SUB	WARE, JOHN M & SALLY T	3093 S CHERISE CIR	\$1,961.54
16284260060000	LOT 10, EGAN SUB.	EMERY, JULIE M; TR	3097 S CHERISE CIR	\$1,791.91
16284260070000	LOT 11, EGAN SUB. 4820-1107 5830-2531	DEHOOP, ANTHONIE G M &	3084 S 1935 E	\$1,875.53
16284260080000	LOT 12 EGAN SUB 7199-2901 8162-0726 8532-0424	JENKINS, PATSY P; TR	3094 S 1935 E	\$1,904.60
16284260090000	LOT 13 EGAN SUB	HUFF, EDWARD C. & DOLORES D.	1925 E DENISE DR	\$1,838.50
16284270010000	LOT 22 EGAN SUB 6338-0278 7829-0570	MCKINSTRY, MARK C &	1946 E GREGSON AVE	\$1,799.08
16284270020000	LOT 21, EGAN SUB 4636-1104 5747-2381 5761-1997 9156-4041	MOGER, JOSIP; ET AL	3095 S 1935 E	\$1,650.90
16284270030000	LOT 20 EGAN SUB 6278-1170	BOLDT, INGE L G; TR	3103 S 1935 E	\$1,796.29
16284270040000	LOT 14 EGAN SUB 6193-1393	BARTON, CARL R &	3123 S 1885 E	\$1,681.21
16284270050000	LOT 15 EGAN SUB 5233-0655	ROBINSON, GEORGE C & JULIA W;	1908 E DENISE DR	\$1,831.73
16284270060000	LOT 16 EGAN SUB 0000-0000	NEELEY, ARETELL B.	1916 E DENISE DR	\$1,732.98
16284270070000	LOT 17 EGAN SUB	EGGLI, DARWIN C. & BARBARA	1926 E DENISE DR	\$1,792.31
16284270080000	LOT 18 EGAN SUB	CUNLIFFE, ALLEN L & ROBERTA S	1934 E DENISE DR	\$1,867.97
16284270090000	LOT 19 EGAN SUB	PERRY, BOYD W &	1940 E DENISE DR	\$1,873.54
16284270100000	LOT 9, BLK 1, GRANDVIEW GARDENS 4488-1240 5718-0830 5728-1801 6752-2723, 2752 8332-2170 8373-0798	JOHNSON, BRIAN M &	1905 E LAMBOURNE AVE	\$1,844.87
16284270120000	LOT 8 BLK 1 GRANDVIEW GARDENS 5579-2573 6747-0661 7739- 2265	HARMON, GARY F; ET AL	1925 E LAMBOURNE AVE	\$1,833.32
16284270130000	LOT 7 BLK 1 GRANDVIEW GARDENS 6545-0032 8289-5154, 8156 8289-8158 8657-3747	MULDER, PAUL M &	1935 E LAMBOURNE AVE	\$1,843.28
16284270140000	LOT 6 BLK 1 GRANDVIEW GARDENS	RUDD, GLEN L. & MARVA S.	1945 E LAMBOURNE AVE	\$1,959.55
16284270150000	W 73 FT OF LOT 5 BLK 1 GRANDVIEW GARDENS	ANDERSON, TROY S &	1951 E LAMBOURNE AVE	\$1,664.09
16284270160000	W 73 FT OF LOT 4 & E 15 FT OF LOT 5 BLK 1 GRANDVIEW GARDENS 5813-2508 7782-2014	LARSEN, DARRELL T &	1967 E LAMBOURNE AVE	\$1,703.51
16284270210000	LOT 4, EAST MILLCREEK COVE. 5736-2206 5934-2634 6518-2437 8680-8035 9100-3518	PATTERSON, CHRISTOPHER D; ET A	1966 E SUN MEADOW CIR	\$2,129.53
16284270220000	LOT 3, EAST MILLCREEK COVE 5701-1419 5917-1090	ERICKSON, ROBERT A &	1972 E SUN MEADOW CIR	\$1,789.07
16284270240000	LOT 1, EAST MILLCREEK COVE 5429-0001 5551-1984 6247-0195	WHITAKER, CONNIE J; TR	1992 E SUN MEADOW CIR	\$1,969.06
16284270260000	7134-1018 BEG NE COR LOT 1, BLK 1, GRANDVIEW GARDENS SUB; W 133.08 FT: S 0°02' W 78.5 FT; N 89°58'40" E 133.15 FT; N 0°01' W 78.45 FT TO BEG. 6223-2105 5533-356 6289-2160 6950-0436 . 7407-2838	MARTINEZ, AIMEE E	3130 S 2000 E	\$1,812.22
16284270290000	THE N 65.59 FT LOT 10, BLK 1, GRANDVIEW GARDENS. 6999- 2524 7076-2627 7292-2154 8133-2435 8349-8558 8352-3755 8579-1964	ENCE, C CARLTON; ET AL	3131 S 1885 E	\$1,998.13
16284270300000	BEG S 0°02' W 65.59 FT FR NE COR LOT 10, BLK 1, GRANDVIEW GARDENS; S 89°58'40" W 87.739 FT; S 0°05' W 92.266 FT; N 89°58'40" E 87.82 FT; N 0°02' E 92.266 FT TO BEG. 6999-2524 7825-0490 8930-1530	WINSLOW, DAVID & KELLY; JT	1895 E LAMBOURNE AVE	\$1,971.50
16284270330000	LOT 2A, GRANDVIEW GARDENS BLK 1, AMENDED LOTS 1 2 3 & 4.	KITTO, DONALD B	3140 S 2000 E	\$1,795.10
16284270350000	LOT 4A, GRANDVIEW GARDENS BLK 1, AMENDED LOTS 1 2 3 & 4.	HART, MELODEE	1977 E LAMBOURNE AVE	\$982.37
16284270370000	LOT 3A, GRANDVIEW GARDENS BLK 1, AMENDED LOTS 1, 2, 3, & 4.	BUTTARS, JODY J &	1987 E LAMBOURNE AVE	\$982.37
16284270380000	EXCEPT THE N 17 FT THEREOF. 7753-2779, 2780 8000-1237 LOT 2, EAST MILLCREEK COVE. ALSO THE N 17 FT OF LOT 3A, GRANDVIEW GARDENS BLOCK 1, LOTS 1, 2, 3, & 4 AMD. 5613- 0931 5745-1666 7753-2779, 2780 8490-8027 8547-6958 8585-2977	GUIN, ELAINE K &	1982 E SUN MEADOW CIR	\$2,018.43
16284280010000	COM ON A WIRE FENCE LINE 1163.49 FT W FR E 1/4 COR SEC 28 T 1S R 1E SL MER S 90 FT W 138.11 FT M OR L TO ST N 90 FT E 138.1 FT M OR L TO BEG 0.28 AC	BURKHART, LYLE M & DEANN (JT)	3087 S MELBOURNE ST	\$1,710.68
16284280020000	COM 1183.05 FT W & 90 FT S FR E 1/4 COR SEC 28 T 1S R 1E SL MER S 70 FT W 116.37 FT M OR L TO STREET N 70 FT E 116.37 FT M OR L TO BEG 0.19 AC	CLISSOLD, JACK S. & LAVON H.	3097 S MELBOURNE ST	\$1,619.09
16284280030000	COM ON A WIRE FENCE LINE 1163.49 FT W & 160 FT S FR E 1/4 COR SEC 28 T 1S R 1E SL MER S 70 FT W 135.93 FT M OR L TO 1845 EAST ST N 70 FT E 138.11 FT M OR L TO BEG 0.22 AC 5547-0539 5547-0542 6009-2082 6282-0234 8369-8428 8369-8431	FOYE, KYLE J &	3105 S MELBOURNE ST	\$1,723.09
16284280040000	8451-2457 8453-3237 COM 1163.49 FT W & 230 FT S FR NE COR OF SE 1/4 OF SEC 28, T 1S, R 1E, S L M; S 70 FT; W 135.93 FT, M OR L; N 70 FT; E 138.11 FT, M OR L TO BEG. 0.22 AC 4301-0419 8393-0011 9230-136	MUNSON, GARY G &	3115 S MELBOURNE ST	\$1,490.29
16284280050000	COM 1183.05 FT W & 300 FT S FR NE COR OF SE 1/4 SEC 28 T 1S	WRIGHT, MI HUI	3121 S MELBOURNE ST	\$1,945.62

	R 1E SL MER S 76.5 FT W 122.79 FT M OR L TO E LINE OF STREET N 76.5 FT E 122.79 FT M OR L TO BEG 0.24 AC			
16284280060000	COM ON A WIRE FENCE LINE 1163.49 FT W & 376.5 FT S FR E COR SEC 28 T 1S R 1E SL MER S 71.5 FT W 135.93 FT M OR L 1845 EAST ST N 0°47' W 71.5 FT E 135.93 FT M OR L TO BEG 0.22 AC 5559-0232 5819-0961 8245-4687 8586-9096	HOLBROOK, KARLA S &	3125 S MELBOURNE ST	\$1,748.11
16284280070000	BEG 1163.49 FT W & 448 FT S FR E 1/4 COR SEC 28 T 1S R 1E MER S 71.5 FT W 135.93 FT TO E LINE OF 1845 EAST ST N 0°47' W 71.5 FT E 135.93 FT M OR L TO BEG 0.22 AC. 5280-767 5280-0769	ALLSOP, ROBERT C & RUTH R	3139 S MELBOURNE ST	\$1,687.98
16284280080000	COM ON A WIRE FENCE LINE 1163.49 FT W & 519.5 FT S FR E COR SEC 28 T 1S R 1E SL MER S 73 FT W 132.42 FT M OR L TO ST N 73 FT: E 132.42 FT TO BEG. 0.22 AC.	GUSTAFSON, LEANDER G &	3155 S MELBOURNE ST	\$1,808.24
16284280090000	COM ON A WIRE FENCE LINE 1163.49 FT W & 592.5 FT S FR E COR SEC 28 T 1S R 1E SL MER S 73 FT W 132.42 FT M OR L TO STREET N 0°47' W 73 FT E 132.42 FT M OR L TO BEG 0.22 AC	OLDROYD, THOMAS B. & JAYLYNN M	3157 S MELBOURNE ST	\$1,680.42
16284280100000	BEG 1163.49 FT W & 665.5 FT S FR E 1/4 COR SEC 28 T 1S R 1E SL MER S 74.3 FT W 131.35 FT TO E LINE OF 1845 EAST ST N 0°47' W ALONG SD E LINE 74.3 FT E 131.35 FT M OR L TO BEG 0.22 AC 5075-0652 6043-2957	BARDSLEY, DAVID R &	3165 S MELBOURNE ST	\$1,708.29
16284280110000	COM ON E LINE OF 1845 EAST ST S 0°04' W 737.2 FT & S 89°56' W 963.35 FT & S 89°55'55" W 331.49 FT FR E 1/4 COR SEC 28 T 1S R 1E SL MER S 0°38'30" W 50 FT N 89°55'55" E 165 FT N 0°38'30" E 50 FT S 89°55'55" W 165 FT TO BEG 0.2 AC	WEYMANN, EDGAR R & EDITH A	3175 S MELBOURNE ST	\$1,737.76
16284280120000	COM S 0°04' W 737.2 FT & S 89°56' W 963.35 FT & S 0°01'30" W 100 FT & S 89°55'55" W 329.86 FT FR E 1/4 COR SEC 28 T 1S R 1E SL MER N 0°38'30" E 50 FT N 89°55'55" E 165 FT S 0°38'30" W 50 FT S 89°55'55" W 165 FT TO BEG 0.2 AC	PATRICK, HARRY W	3181 S MELBOURNE ST	\$1,684.40
16284280130000	BEG S 0°04' W 737.2 FT & S 89°56' W 963.35 FT & S 0°01'30" W 100 FT & S 89°55'55" W 164.72 FT FR E 1/4 COR SEC 28 T 1S R 1E SL MER S 89°55'55" W 164.72 FT TO E LINE OF 1845 EAST ST S 0°38'30" E 65 FT N 89°55'55" E 164.72 FT N 0°38'30" W 65 FT TO BEG 0.24 AC 4816-0770 7086-1033, 1035 7088-1036	HOENIG, MARC K & VALERIE J:	3185 S MELBOURNE ST	\$1,660.11
16284280140000	COM S 0°04' W 737.2 FT & S 89°56' W 963.35 FT & S 0°01'30" W 165 FT & S 89°55'55" W 164.72 FT FR E 1/4 COR SEC 28 T 1S R 1E SL MER S 89°55'55" W 164.72 FT TO E LINE OF 1845 EAST ST S 0°38'30" E 65 FT N 89°55'55" E 164.72 FT N 0°38'30" W 65 FT TO BEG 0.25 AC 5925-0139 6269-0025 6589-1530 6726-2090	MCINTOSH, JAMES A &	3195 S MELBOURNE ST	\$1,841.29
16284280150000	6738-0014 COM S 0°04' W 737.2 FT & S 89°56' W 963.35 FT & S 0°01'30" W 100 FT & S 89°55'55" W 329.44 FT & S 0°38'30" E 130 FT FR NE COR OF SE 1/4 SEC 28, T 1S, R 1E, S L M: S 0°38'30" E 65 FT; N 89°55'55" E 164.72 FT; N 0°38'30" W 65 FT; S 89°55'55" W 164.72 FT TO BEG 0.25 AC M OR L	LACY, FRED R & STEPHANIE J	3205 S MELBOURNE ST	\$1,789.12
16284280160000	BEG S 0°04' W 1032.2 FT & S 89°56' W 963.35 FT & S 89°55'55" W 329.44 FT FR E 1/4 COR SEC 28 T 1S R 1E SL MER S 0°38'30" E 70 FT N 89°55'55" E 164.72 FT N 0°38'30" W 70 FT S 89°55'55" W 164.72 FT TO BEG 0.26 AC. 5111-882 5111-0887 5559-1777	STINSON, MARTHA	3215 S MELBOURNE ST	\$1,580.07
16284280170000	COM S 0°04' W 737.2 FT & S 89°56' W 963.35 FT & S 0°00'30" W 100 FT & S 89°55'55" W 329.44 FT & S 0°38'30" E 265 FT FR E 1/4 COR SEC 28 T 1S R 1E SL MER N 89°55'55" E 164.72 FT S 0°05' W 5 FT S 0°02'12" W 70 FT S 89°55'55" W 163.82 FT TO E LINE OF 1845 EAST ST N 0°38'30" W 75 FT TO BEG 0.28 AC 5351-0037 8639-1853	HANCOCK, LEWIS B: TR	3229 S MELBOURNE ST	\$1,740.94
16284280180000	BEG S 0°04' W 737.2 FT & S 89°56' W 963.35 FT & S 0°00'30" W 100 FT & S 89°55'55" W 329.44 FT M OR L TO E LINE OF 1845 EAST ST & S 0°38'30" E ALG SD E LINE 340 FT FR NE COR OF SE	BISHOP, D ROGER &	3231 S MELBOURNE ST	\$1,659.26
16284280190000	1/4 SEC 28 T 1S R 1E SL MER N 89°55'55" E 163.82 FT S 0°02'12" W 70 FT S 89°55'55" W 161.88 FT M OR L TO 1845 EAST ST N 0°38'30" W 70 FT TO BEG 0.26 AC M OR L. 4716-369 5177-1256 5779-1269 5779-1269	SLAYDON, JAMES R. & ALMINA C.	3237 S MELBOURNE ST	\$1,555.33
16284280200000	COM S 0°04' W 737.2 FT & S 89°56' W 963.35 FT & S 0°00'30" W 100 FT & S 89°55'55" W 329.44 FT & S 0°38'30" E 410 FT FR NE COR OF SE 1/4 SEC 28 T 1S R 1E SL MER N 89°55'55" E 162.99 FT S 0°02'12" W 72 FT S 89°55'55" W 162.14 FT N 0°38'30" W 72 FT TO BEG 0.27 AC	STREED, REBECCA A ASTIN, LEWIS W. & JOAN AINSWORTH, PETER &	1875 E SUZETTE CIR 1884 E SUZETTE CIR 3124 S 1885 E 3134 S 1885 E	\$1,947.21 \$1,800.67 \$1,773.99 \$1,449.81
16284280220000	LOT 2 EGAN SUB			
16284280230000	LOT 1 EGAN SUB 4058-0302 7889-0218			
16284280240000	LOT 1, BLK 3, GRANDVIEW GARDENS 4647-1269, 1270 5118-0962	ALLRED, AMBER L &		
16284280250000	6821-2920 7334-1462 9225-5976 LOT 2 BLK 3 GRANDVIEW GARDENS 5673-2946, 2947 5673-2948	ANDERSON, AARON J &	3140 S 1885 E	\$1,942.83
16284280260000	6752-1421 LOT 3 BLK 3 GRANDVIEW GARDENS. 4371-283, 285 5288-0846	READ, ELIZABETH	3148 S 1885 E	\$1,791.11
16284280270000	LOT 4 BLK 3 GRANDVIEW GARDENS 7378-0173	SCHWANEBECK, ALFRED L: TR	3156 S 1885 E	\$1,935.66
16284280280000	LOT 5, BLK 3, GRANDVIEW GARDENS 4877-0890	HOLLAND, LADONNA B K: TR	3166 S 1885 E	\$1,784.74
16284280290000	COM ON W SIDE OF 1890 EAST ST S 0°04' W 737.2 FT & S 89°56' W 963.35 FT FR E 1/4 COR SEC 28 T 1S R 1E SL MER S 0°01'30" W 50 FT S 89°55'55" W 165.675 FT N 0°38'30" W 50 FT N 89°55'55" E 166.49 FT TO BEG 0.2 AC 5976-0376 7057-726 7057-0733 7308-2828 7308-2835 7360-2277	WOODRUFF, JUDITH M &	3176 S 1885 E	\$1,874.34
16284280300000	COM ON W SIDE OF 1890 EAST ST S 0°04' W 737.2 FT & S 89°56' W 963.35 FT & S 0°01'30" W 50 FT FR E 1/4 COR SEC 28 T 1S R 1E SL MER S 0°01'30" W 50 FT S 89°55'55" W 164.86 FT N 0°38'30" W 50 FT N 89°55'55" E 165.675 FT TO BEG 0.2 AC	KARPOWITZ, FRANK B. & ALICE H.	3182 S 1885 E	\$1,691.96
16284280310000	COM ON W LINE OF 1890 EAST ST S 0°04' W 837.2 FT & S 89°56' W 963.35 FT & S 0°01'30" W 50 FT FR E 1/4 COR SEC 28 T 1S R 1E SL MER S 0°04' W 65 FT S 89°55'55" W 164.72 FT M OR L N 0°38'30" W 65 FT N 89°55'55" E 164.72 FT M OR L TO BEG 0.23 AC	TAYLOR, STEWART & KIMIKO Z.	3186 S 1885 E	\$1,804.65

16284280320000	COM ON W LINE OF 1890 EAST ST S 0°04' W 902.2 FT & S 89°56' FAGG, MICHAEL D	3196 S 1885 E	\$1,709.48
	W 963.35 FT FR E 1/4 COR SEC 28 T 1S R 1E SL MER S 89°55'55" W 164.72 FT M OR L S 0°38'30" E 65 FT N 89°55'55" E 164.72 FT M OR L N 0°05' E 65 FT TO BEG 0.23 AC		
16284280330000	COM ON W LINE OF 1890 EAST ST S 0°04' W 967.2 FT & S 89°56' BISHOP, ROBERT L &	3204 S 1885 E	\$1,713.41
	W 963.35 FT FR E 1/4 COR SEC 28 T 1S R 1E SL MER S 89°55'55" W 164.72 FT M OR L S 0°38'30" E 65 FT N 89°55'55" E 164.72 FT M OR L N 0°05' E 65 FT TO BEG 0.23 AC. 7299-2699 7299-2701 8937-5023		
16284280340000	COM ON W LINE OF 1890 EAST ST S 0°03' W 737.2 FT & S 89°56' DREXL, LEROY C. & LAURA H.	3210 S 1885 E	\$1,727.00
	W 963.35 FT & S 0°00'30" W 295 FT FR NE COR OF SE 1/4 SEC 28 T 1S R 1E SL MER S 0°05' W 75 FT S 89°55'55" W 164.72 FT N 0°38'30" W 75 FT N 89°55'55" E 164.72 FT TO BEG 0.28 AC		
16284280350000	COM S 0°04' W 737.2 FT & S 89°56' W 963.35 FT & S 0°00'30" W FU, QI & LI, YONG; TC	3222 S 1885 E	\$1,723.82
	100 FT & S 89°55'55" W 329.44 FT & S 0°38'30" E 265 FT & N 89°55'55" E 164.72 FT & S 0°05' W 5 FT FR E 1/4 COR SEC 28 T 1S R 1E SL MER N 89°55'55" E 161.73 FT TO W LINE OF 1890 EAST ST S 0°02'12" W 73.5 FT S 89°55'55" W 161.73 FT N 0°02'12" E 73.5 FT TO BEG 0.27 AC 5724-0002 5889-2404 5960-1772 8405-1510		
16284280360000	COM S 0°04' W 737.2 FT & S 89°56' W 963.35 FT S 0°00'30" W MARLER, GLEN W. & ELMA M.	3230 S 1885 E	\$1,546.57
	100 FT & S 89°55'55" W 329.44 FT & S 0°38'30" E 340 FT & N 89°55'55" E 163.82 FT & S 0°02'12" W 3.5 FT FR NE COR OF SE 1/4 SEC 28 T 1S R 1E SL MER N 89°55'55" E 161.73 FT TO 1890 EAST ST S 0°02'12" W 70 FT ALG SD STREET S 89°55'55" W 161.73 FT N 0°02'12" E 70 FT TO BEG 0.26 AC		
16284280370000	COM S 0°04' W 737.2 FT & S 89°56' W 963.35 FT & S 0°00' 30" VANDE MERWE, STEVE & KLAZINA;	3238 S 1885 E	\$1,628.27
	W 100 FT & S 89°55'55" W 329.44 FT & S 0°38'30" E 340 FT & N 89°55'55" E 163.82 FT & S 0°02'12" W 73.5 FT FR NE COR OF SE 1/4 SEC 28 T 1S R 1E SL MER S 89°55'55" E 161.73 FT TO W LINE OF 1890 E ST S 0°02'12" W 72 FT N 89° 55'55" W 161.73 FT N 0°02'12" E 72 FT TO BEG 0.27 AC		
16284280390000	BEG S 1327.99 FT & W 1125.92 FT FR NE COR OF SE 1/4 OF SEC MOSS-EAST MILLCREEK LLC; ET AL	1871 E 3300 S	\$12,417.98
	28, T 1S, R 1E, SLM: N 89°55'55" E 161.73 FT; S 0°02'12" W 144.66 FT; N 89°21'59" W 322.05 FT; N 0°38'30" W 148.23 FT; N 89°55'55" E 162.14 FT; S 0°02'12" W 7.5 FT TO BEG. 1.09 AC 3951-0199,0200,0201 7797-0652 8012-1701 8245-6025 9006-3280 9006-3282		
16284280410000	LOT 3, EGAN SUG; EXCEPT BEG AT NW COR LOT 3, E 10.2 FT; S HORWOOD, KEITH O & KAREN S;	1876 E SUZETTE CIR	\$1,809.83
	1°09' W 167.94 FT; S 40°42'42" W 9.09 FT; N 0°17'15" W 174.8 FT TO BEG. 5947-1076 4235-170 6250-2057		
16284290010000	BEG AT NW COR LOT 10, BLK 2, GRANDVIEW GARDENS; N NANAYAKKARA, SYDNEY G	1892 E LAMBOURNE AVE	\$1,508.34
	89°58'40" E 87.86 FT; S 0°00'45" E 79.80 FT; S 89°58'40" W 87.93 FT; N 0°02'15" E 79.80 FT TO BEG. 3787-344 3849-0056		
16284290020000	COM AT SW COR LOT 10 BLK 2 GRANDVIEW GARDENS N LUNN, TERRY E &	3165 S 1885 E	\$1,572.05
	0°02'15" E 79.79 FT N 89°58'40" E 87.93 FT S 0°00'45" E 79.72 FT S 89°56' W 88 FT TO BEG. 4371-283 4371-0285		
16284290030000	COM S 0°04' W 735.9 FT & S 89°56' W 749.55 FT FR E 1/4 COR DOOSE, ERNEST R &	3175-79 S 1885 E	\$1,904.20
	SEC 28, T 1S, R 1E, S L M: S 0°04' W 80 FT; S 89°56' W 163.8 FT; N 0°04' E 80 FT; N 89°56' E 163.8 FT TO BEG. 0.3 AC 4067-0037 6572-2650		
16284290040000	BEG S 0°04' W 816.85 FT & S 89°56' W 759.55 FT FR E 1/4 COR JESPERSEN, LEE L &	3185 S 1885 E	\$1,608.69
	SEC 28 T 1S R 1E SL MER S 0°04' W 65 FT; N 89°25' W 163.11 FT N 0°02'10" E 65 FT; S 89°25' E 163.14 FT TO BEG. 0.25 AC 4919-0921 8631-6201,6203 8813-5105 8831-8912 8917-8191		
16284290050000	BEG S 0°04' W 882.35 FT & S 89°56' W 749.55 FT FR E 1/4 COR LUNN, MICKEY R &	3191 S 1885 E	\$1,718.64
	SEC 28 T 1S R 1E SL MER S 0°04' W 73.23 FT N 89°25' W 163.8 FT N 0°04' E 73.23 FT S 89°25' E 163.8 FT TO BEG 0.27 AC 5185-0061 7426-2616 8698-0091		
16284290060000	COM S 0°04' W 955.58 FT & S 89°56' W 749.55 FT FR E 1/4 COR DUFFY, JOHN W	3199 S 1885 E	\$1,712.67
	SEC 28 T 1S R 1E SL MER S 0°04' W 73.22 FT N 89°25' W 163.8 FT N 0°04' E 73.22 FT S 89°25' E 163.8 FT TO BEG 0.27 AC 6734-2390 6751-1651 6912-2956		
16284290070000	BEG S 1028.8 FT & W 912.6 FT FR NE COR OF SE 1/4 SEC 28, T TAGGART, LANE & CATHLEEN; JT	3211 S 1885 E	\$2,014.11
	1S, R 1E, S L M: S 89°25' E 163.8 FT; S 80 FT; N 89°25' W 163.8 FT; N 80 FT TO BEG. 0.3 AC 4161-0302 5515-0918 4698-958, 5515-916 5694-1990 5745-1748 6436-1290		
16284290080000	COM 1108.8 FT S & N 89°56' W 749.55 FT FR E 1/4 COR SEC 28, CALFA, EUGINIO &	3221 S 1885 E	\$1,873.09
	T 1S, R 1E, SL MER, S 70 FT; N 89°25' W 163.8 FT; N 70 FT; S 89°25' E 163.8 FT TO BEG. 0.26 AC. 7568-0832		
16284290090000	COM 1178.8 FT S & N 89°56' W 749.55 FT FR E 1/4 COR SEC 28, BENNETT, JERRY	3237 S 1885 E	\$1,674.84
	T 1S, R 1E, SL MER, S 142.6 FT; N 89°25' W 163.8 FT; N 142.6 FT; S 89°25' E 163.8 FT TO BEG. 0.54 AC. 8019-1310 8019-1313 8417-4079 4080 4082		
16284290100000	LOT 9 BLK 2 GRANDVIEW GARDENS 6161-1224 8001-2167 BROWN, EVEREN T &	1906 E LAMBOURNE AVE	\$1,863.19
16284290110000	LOT 8 BLK 2 GRANDVIEW GARDENS 5442-0001 5729-0018 6003- PRIGG, ARON R	1926 E LAMBOURNE AVE	\$1,688.38
	2720 6382-1125 7720-0952		
16284290120000	LOT 7 BLK 2 GRANDVIEW GARDENS GLISSMEYER, LE ROY C &	1930 E LAMBOURNE AVE	\$1,673.20
16284290140000	BEG 1489.5 FT S & 831.45 FT W FR E 1/4 COR SEC 28 T 1S R 1E BENNETT, JERRY C	1891 E 3300 S	\$1,934.40
	SL MER W 81.9 FT N 165 FT E 81.9 FT S 165 FT TO BEG 0.31 AC 4617-893 4617-0994 7482-2227 8417-4083		
16284290150000	BEG 1489.5 FT S & 761.45 FT W FR NE COR SE 1/4 SEC 28, T 1S, GARDNER, JAIME	1911 E 3300 S	\$1,636.22
	R 1E, S L M: W 70 FT; N 165 FT; E 70 FT; S 165 FT TO BEG. 0.26 AC 4755-0324 8485-6869 8893-8016 9009-4615 9047-6916		
16284290170000	9048-8492 COM S 0°04' W 1494.9 FT & N 89°25' W 686.55 FT FR E 1/4 COR EVANS, L. & DELPHA M.	1925 E 3300 S	\$2,003.35
	SEC 28 T 1S R 1E SL MER N 0°04' E 168.4 FT M OR L TO IRRIGATION DITCH E ALG SD DITCH 80 FT M OR L S 0°04' W 167.8 FT M OR L N 89°25' W 80 FT TO BEG 0.31 AC		

16284290190000	COM S 0°04' W 735.9 FT & S 89°56' W 749.55 FT FR E 1/4 COR SEC 28 T 1S R 1E SL MER S 0°04' W 68.46 FT N 89°56' E 210 FT M OR L TO 1940 EAST ST N'LY ALG SD ST TO A PT N 89°56' E FR	TOLLEY, WILLIAM G. &	3168 S 1940 E	\$1,756.87
16284290200000	BEG S 89°56' W 225.05 FT M OR L TO BEG 0.33 AC COM S 0°04' W 735.9 FT & S 89°56' W 749.55 FT & S 0°04' W 68.46 FT FR E 1/4 COR SEC 28 T 1S R 1E SL MER S 0°04' W 68.47 FT N 89°56' E 225.25 FT TO 1940 EAST ST N'LY ALG SD ST	HARMAN, WADE L & SUSAN P (JT)	3170 S 1940 E	\$1,924.91
16284290210000	TO A PT N 89°56' E FR BEG S 89°56' W 210 FT M OR L TO BEG 0.35 AC BEG S 0°04' W 941.3 FT & S 89°56' W 524.5 FT FR NE COR OF SE	BEYKE, CHRISTINE J	3192 S 1940 E	\$1,756.07
16284290220000	1/4 SEC 28, T 1S, R 1E, S L M; S 89°56' W 225.05 FT; N 0°04' E 68.47 FT; N 89°56' E 225.05 FT; S 0°04' W 68.47 FT TO BEG. 0.35 AC M OR L. 4498-1011, 4954-525, 4980-19 5106-1493			
16284290220000	6956-1040 6956-1039 COM S 0°04' W 941.3 FT & S 89°56' W 524.5 FT FR E 1/4 COR SEC 28 T 1S R 1E SL MER S 0°04' W 68.46 FT S 89°56' W 225.05 FT N 0°04' E 68.46 FT N 89°56' E 225.05 FT TO BEG 0.35 AC	HAMILTON, WILLIAM L &	3194 S 1940 E	\$1,843.68
16284290230000	COM S 0°04' W 1009.76 FT & S 89°56' W 524.5 FT FR E 1/4 COR SEC 28 T 1S R 1E SL MER S 0°04' W 68.47 FT S 89°56' W 225.05 FT N 0°04' E 68.47 FT N 89°56' E 225.05 FT TO BEG 0.35 AC	HALL, LOU L &	3206 S 1940 E	\$1,787.93
16284290240000	8346-0281 8625-4708 COM S 0°04' W 1078.23 FT & S 89°56' W 524.5 FT FR E 1/4 COR SEC 28 T 1S R 1E SL MER S 0°04' W 68.47 FT S 89°56' W 225.05 FT N 0°04' E 68.47 FT N 89°56' E 225.05 FT TO BEG 0.35 AC	GRIFFALL, R KEITH &	3220 S 1940 E	\$2,251.83
16284290250000	5556-0028 LOT 4, WASATCH GARDENS 4249-0006	FENTON, ZELLA (LIFE), ET AL	3222 S 1940 E	\$1,616.31
16284290260000	LOT 3, WASATCH GARDENS. 8248-1699 8248-1696 8392-7667	NESBITT, SHAWN M	3230 S 1940 E	\$1,664.89
16284290270000	8571-5564 LOT 2, WASATCH GARDENS & COM S 0°04' W 1494.9 FT & N 89°25' W 686.55 FT & N 0°04' E 168.4 FT FR E 1/4 COR SEC 28, T 1S, R 1E, SL MER. E 80 FT; N 0°04' E 32.2 FT M OR L; N 89°29' W 80 FT; S 0°04' W TO BEG. 5868-1932 8359-1209 8578-4092	WEAVER, EARL; TR	3238 S 1940 E	\$1,360.26
16284290280000	E 80 FT OF LOT 1 WASATCH GARDENS 5976-2861 6208-2084	CLINARD, BARBARA A &	1935 E 3300 S	\$1,699.20
16284290300000	BEG S 1489.5 FT & W 749.55 FT & N 89°21'59" W 11.9 FT & N 0°04' E 7 FT FR NE COR OF SE 1/4 SEC 28, T 1S, R 1E, SLM; N 158 FT; E 11.9 FT; N 171 FT; E 63 FT; S 329 FT M OR L; N 89°21'58" W 74.9 FT TO BEG. 0.52 AC M OR L 5177-1153	KAIZUMI, KRAIG &	1915 E 3300 S	\$2,027.25
16284290310000	5903-2931 6142-2607 6556-1523 7113-0171 BEG AT NW COR OF LOT 6, BLK 2, GRANDVIEW GARDENS; S 0°02' W 89 FT; N 89°58'40" E 68 FT; S 0°02' W 9.2 FT; N 89°58'40" E 20 FT; N 0°02' E 98.2 FT; S 89°58'40" W 88 FT TO BEG. 5435-1426 7281-2817 7448-2946 7466-2901 7781-1273 7808-1428	BROWN, JAMES A &	1946 E LAMBOURNE AVE	\$1,841.69
16284290320000	BEG AT SW COR OF LOT 6, BLK 2, GRANDVIEW GARDENS; N 0°02' E 70.32 FT; N 89°58'40" E 68 FT; S 0°02' W 9.2 FT; N 89°58'40" E 20 FT TO E LINE OF SD LOT 6; S 0°02' W 61.05 FT M OR L TO SE COR OF SD LOT 6; S 89°58'40" W 88 FT TO BEG. 5435-1426	PALMER, MERLIN C & ELNA H;	3158 S 1940 E	\$1,708.69
16284300010000	LOT 5 BLK 2 GRANDVIEW GARDENS 5648-2703 6225-1862 7724-1888	MILTON, MATTHEW H &	1956 E LAMBOURNE AVE	\$1,681.56
16284300020000	8616-4134 8618-4557 8694-8136 8697-6922 8958-3153			
16284300030000	W 13 FT OF LOT 3 & ALL LOT 4 BLK 2 GRANDVIEW GARDENS E 75 FT OF LOT 3 BLK 2 GRANDVIEW GARDENS 7320-1364 7320-1367	HART, ADELBERT W & HELEN S; LUCERO, JARED J &	1966 E LAMBOURNE AVE 1976 E LAMBOURNE AVE	\$1,752.49 \$1,914.16
16284300040000	BEG S 0°04' W 735.9 FT & S 89°56' W 474.8 FT & S 0°04' W 0.12 FT FR NE COR OF SE 1/4 SEC 28, T 1S, R 1E, S L M; N 0°04' E 0.12 FT; N 89°56' E 231.8 FT; S 0°04' W 68.47 FT; S 89°56' W 210 FT M OR L; NWLY ALG CURVE TO L TO BEG. 0.35 AC	PEERY, DALLAS T	3171 S 1940 E	\$2,127.59
16284300050000	4446-910 4507-1346 6763-0575 6770-1477 8744-210 BEG S 0°04' W 804.37 FT & S 89°56' W 243 FT FR E 1/4 COR SEC 28 T 1S R 1E SL MER S 0°04' W 68.46 FT S 89°56' W 232 FT M OR L TO E LINE OF 1940 EAST ST N'LY ALG SD STREET TO PT S	FLAMAND, REVA E M D &	3181 S 1940 E	\$1,892.65
16284300060000	89°56' W FR BEG; N 89°56' E TO BEG. 0.36 AC. 5293-1402 8415-0933 COM S 0°04' W 941.3 FT & S 89°56' W 243 FT FR E 1/4 COR SEC 28 T 1S R 1E SL MER N 0°04' E 68.47 FT S 89°56' W 231.8 FT S 0°04' W 68.47 FT; N 89°56' E 231.8 FT TO BEG. 0.37 AC.	FUHRIMAN, KAREN; TRS	3191 S 1940 E	\$2,132.37
16284300070000	6345-2676 6443-1597 COM S 0°04' W 941.3 FT & S 89°56' W 243 FT FR E 1/4 COR SEC 28 T 1S R 1E SL MER S 0°04' W 68.46 FT S 89°56' W 231.8 FT M OR L TO E LINE OF 1940 EAST ST N 0°04' E 68.46 FT N 89°56' E 231.8 FT M OR L TO BEG 0.37 AC 7031-2212 8577-7683 9075-768	KANE, DOUGLAS &	3193 S 1940 E	\$1,734.97
16284300080000	COM S 0°04' W 1009.76 FT & S 89°56' W 243 FT FR E 1/4 COR SEC 28 T 1S R 1E SL MER S 0°04' W 71.94 FT S 89°56' W 232 FT N 0°04' E 71.94 FT N 89°56' E 231.8 FT M OR L TO BEG 0.38 AC	WRIGHT, BOYD A. & MARILYN E.	3211 S 1940 E	\$1,939.24
16284300100000	LOT 5 WASATCH GARDENS 6613-2996 6779-1840 7291-1847	WILSON, MARK B &	3221 S 1940 E	\$1,462.15
16284300110000	LOT 6, WASATCH GARDENS 4068-0392 6043-2777 6133-2405	SORENSEN, KATHY B	3229 S 1940 E	\$1,634.17
16284300120000	6858-1081 LOT 7 WASATCH GARDENS	WAKEFIELD, GARTH J &	3235 S 1940 E	\$1,812.22
16284300130000	BEG S 0°04' W 801.9 FT & S 89°56' W 160 FT FR NE COR OF SE 1/4 SEC 28, T 1S, R 1E, S L M; S 89°56' W 83 FT; N 0°04' E 66 FT; N 89°56' E 83 FT; S 0°04' W 66 FT TO BEG. 0.13 AC	RAYNOR BROTHERS DUPLEXES LLC	3186-3188 S 2000 E	\$2,026.40
16284300140000	4174-0472 6186-0737 COM S 0°04' W 873.9 FT & S 89°56' W 130 FT FR NE COR OF SE 1/4 SEC 28, T 1S, R 1E, SL MER. S 89°56' W 113 FT; N 0°04' E 72 FT; N 89°56' E 83 FT; S 0°04' W 4 FT; N 89°56' E 30 FT; S 0°04' W 68 FT TO BEG. 0.18 AC. 6186-0737		3190 S 2000 E	\$2,065.82
16284300150000	COM S 0°04' W 941.3 FT & S 89°56' W 130 FT FR THE NE COR		3194-3196 S 2000 E	\$2,243.42

16284300160000	THE SE 1/4 OF SEC 28, T 1S, R 1E, S L M; S 89°56' W 113 FT; N 0°04' E 67.4 FT; N 89°56' E 113 FT; S 0°04' W 67.4 FT TO BEG. 0.16 AC. 3868-0446 6186-0737	SMITH, MARSHA K &	1947 E 3300 S	\$1,604.15
16284300170000	6354-2692 7201-2614 7734-2616 8610-0725 COM S 0°04' W 1494.9 FT & S 89°56' W 432 FT FR E 1/4 COR SEC 28 T 1S R 1E SL MER N 0°04' E 168.2 FT N 89°56' E 66.4 FT S 0°04' W 168.2 FT S 89°56' W 66.4 FT TO BEG 0.25 AC 7600-126 8610-0725		1955 E 3300 S	\$1,854.43
16284300180000	BEG S 0°04' W 1494.9 FT & S 89°56' W 365.6 FT FR NE COR OF SE 1/4 SEC 28, T 1S, R 1E, S L M; N 0°04' E 168.2 FT; N 89°56' E 66.4 FT; S 0°04' W 168.2 FT; S 89°56' W 66.4 FT BEG. 0.25 AC. 4464-534 4781-0888 6766-2160 7433-0271	KRISA, LLC	1963 E 3300 S	\$1,768.82
16284300190000	COM S 0°04' W 1490.5 FT & N 89°18' W 299.2 FT & N 0°04' E 7 FT FR NE COR OF SE 1/4, SEC 28, T 1S, R 1E, S L M; N 0°04' E 161.14 FT; N 89°56' E 35.2 FT M OR L TO NYE TRACT; S 0°04' W 7.65 FT M OR L; N 89°56' E 28.8 FT; S 0°04' W 154.26 FT; N 89°18' W 64 FT TO BEG. 0.23 AC. 3783-0182 6592-1241 8339-6868	MAYBERRY LLC	1965 E 3300 S	\$2,055.34
16284300200000	COM ON N LINE OF 3300 SO STREET S 0°04' W 1490.5 FT & N 89°18' W 179 FT FR E 1/4 COR SEC 28 T 1S R 1E SL MER N 89°18' W 58.2 FT N 0°04' E 161.26 FT N 89°56' E 58.2 FT S 0°04' W 161.26 FT M OR L TO BEG 0.21 AC	VANDERSTEEN, MARTIN & LEONA L.	1971 E 3300 S	\$1,644.18
16284300210000	COM ON N LINE OF 33RD SOUTH ST S 0°04' W 1490.5 FT & N 89°18' W 119 FT FR E 1/4 COR SEC 28 T 1S R 1E SL MER N 89°18' W 60 FT N 0°04' E 165.2 FT M OR L N 89°56' E 60 FT S 0°04' W 169.1 FT TO BEG 0.22 AC	CALVINCO	1995 E 3300 S	\$3,510.57
16284300220000	LOT 1 BLK 2 GRANDVIEW GARDENS 6357-2557, 2559 6357-2560 6474-913	HANNEMAN, CAROLE H &	3156 S 2000 E	\$2,054.32
16284300230000	LOT 2, BLK 2, GRANDVIEW GARDENS, 4836-370 4819-0430 6975-0981 7473-2485 7847-1407 8292-8762	WALKER, JOHN P	3166 S 2000 E	\$1,689.52
16284300240000	BEG S 0°04' W 805.9 FT FR NE COR OF SE 1/4 SEC 28, T 1S, R 1E, S L M; S 89°56' W 160 FT; N 0°04' E 70 FT; N 89°56' E 160 FT; S 0°04' W 70 FT TO BEG. LESS STREET 0.21 AC 4174-472	EWER, BILL	3168 S 2000 E	\$1,717.85
16284300250000	4819-0430 6570-0992 7985-2142 COM S 0°04' W 805.9 FT FR E 1/4 COR SEC 28, T 1S, R 1E, SL MER, S 0°04' W 135.4 FT; S 89°56' W 130 FT; N 0°04' W 135.4 FT; N 89°56' E 130 FT TO BEG. LESS STREET. 0.30 AC. 6188-0737	RAYNOR BROTHERS DUPLEXES LLC	3182-84 S 2000 E	\$2,045.11
16284300260000	BEG S 0°04' W 941.3 FT FR NE COR OF SE 1/4 OF SEC 28, T 1S, R 1E, S L M; S 0°04' W 65 FT; S 89°56' W 243 FT; N 0°04' E 65 FT; N 89°56' E 243 FT TO BEG. LESS STREET. 0.31 AC M OR L	KLEIN, MELVIN B &	3200 S 2000 E	\$1,508.34
16284300270000	4203-500, 5101-1106 5101-1105 5376-0904 5513-1134 7092-1910 7728-0342 7795-2133 COM S 0°04' W 1006.3 FT FR E 1/4 COR SEC 28 T 1S R 1E SL S 0°04' W 65 FT S 89°56' W 243 FT N 0°04' E 65 FT N 89°56' E 243 FT TO BEG. 0.36 AC. 6558-0279 8298-4373	SHIELDS, JOHN L &	3210 S 2000 E	\$1,653.29
16284300310000	BEG S 0°04' W 1246.7 FT FR E 1/4 COR OF SEC 28 T 1S R 1E SL MER S 89°56' W 264 FT S 0°04' W 79.1 FT N 89°56' E 264 FT N 0°04' E 79.1 FT TO BEG 0.48 AC 4983-0974 7122-1741 7759-2326	CANADA, PHILLIP	3224 S 2000 E	\$1,624.67
16284300320000	8682-4916 BEG S 0°04' W 1325.8 FT FR E 1/4 COR OF SEC 28 T 1S R 1E SL MER S 89°56' W 119 FT S 0°04' W 72 FT N 89°56' E 119 FT N 0°04' E 72 FT TO BEG 0.2 AC 4983-0974 6766-1940 7054-2616 8259-1256	NELSON-LYLE LLC	3280 S 2000 E	\$1,870.72
16284300340000	BEG S 0°04' W 1081.7 FT & S 89°56' W 264 FT FR E 1/4 COR OF SEC 28, T 1S, R 1E, S L M; S 0°04' W 65 FT; S 89°56' W 211 FT; N 0°04' E 65 FT; S 89°56' E 211 FT M OR L TO BEG. 0.31 AC M OR L. 5103-391, 5737-1785, 1787, 5769-1882 5768-0186 6038-0784 7365-341 8648-2895	WRIGHT, MARK A & JOYCE Y.	3217 S 1940 E	\$1,887.43
16284300350000	BEG S 0°04' W 1071.3 FT & S 89°56' W 153 FT FR E 1/4 COR OF SEC 28, T 1S, R 1E, S L M; S 0°04' W 75.4 FT; S 89°56' W 111 FT; N 0°04' E 65 FT; N 89°56' E 21 FT; N 0°04' E 10.4 FT N 89°56' E 90 FT M OR L TO BEG. 0.19 AC 5737-1785, 1787, 5769-1882, 5768-186 5820-1587 5852-0912 6122-1736 7342-2526	SHIELDS, JOHN L &	3212 S 2000 E	\$1,642.19
16284300360000	7434-2322 8297-3463 3474 8634-4361 8841-5417 8634-0628 BEG S 0°04' W 1071.3 FT FR E 1/4 COR OF SEC 28, T 1S, R 1E, S L M; S 0°04' W 75.4 FT; S 89°56' W 153 FT; N 0°04' E 75.4 FT; N 89°56' E 153 FT TO BEG. LESS STREET. 0.21 AC M OR L. 5103-341, 5737-1785, 1787, 5769-1882 5768-0186 7720-2444	PARKER, CHRISTOPHER S &	3220 S 2000 E	\$1,642.98
16284300370000	BEG S 0°04' W 1146.7 FT FR NE COR OF SE 1/4 SEC 28, T 1S, R 1E; S L M; S 89°56' W 264 FT; S 0°04' W 100 FT; N 89°56' E 264 FT; N 0°04' E 100 FT, M OR L TO BEG. LESS STREET 0.53 AC, M OR L. 6928-2842	GREEN, SYLVAN J &	3222 S 2000 E	\$1,676.83
16284310010000	LOT 13, EAST MILLCREEK COVE 5515-1541 8108-0054 8628-0888	GYGI, TAD	1956-1958 E GREGSON AVE	\$2,125.95
16284310050000	LOT 6, EAST MILLCREEK COVE 5683-0143 5856-1100	WHITWORTH, SHIRLEY G	1965 E SUN MEADOW CIR	\$2,069.80
16284310060000	LOT 7, EAST MILLCREEK COVE 5639-2720	SEAMAN, MADALYN S	1971 E SUN MEADOW CIR	\$1,994.54
16284310070000	LOT 8, EAST MILLCREEK COVE 5514-0026 6468-2700 6588-2444	CROFT, KAREN R	1981 E SUN MEADOW CIR	\$2,288.01
16284310080000	LOT 9, EAST MILLCREEK COVE 5745-1082 5827-2478	LARSEN, SUZANNE L	1991 E SUN MEADOW CIR	\$2,194.04
16284310090000	LOT 5, EAST MILLCREEK COVE 5745-1082 5919-1456 6203-2814	OMAN, RICHARD &	1963 E SUN MEADOW CIR	\$2,281.64
16284310100000	6990-0967 7009-0662 7634-2320 BEG AT NW COR OF LOT 11, EAST MILLCREEK COVE; S 89°48' E MOHAMMADI, MOHAMAD B &		1978 E GREGSON AVE	\$1,715.80
16284310110000	48.25 FT; S 0°12' W 89.87 FT; N 89°57'15" W 48.25 FT; N 0°12' E 89.87 FT TO BEG. 5586-1127 5626-2060 6038-0692 6061-0484 BEG AT NE COR OF LOT 11, EAST MILLCREEK COVE; S 0°12' W 89.74 FT; N 89°57'15" W 48.25 FT; N 0°12' E 89.87 FT; S 89°48' E 48.25 FT TO BEG. 5586-1127 6052-0048 6823-0927 9235-4389	MARGETTS, MICHAEL D	1980 E GREGSON AVE	\$1,698.28

16284310120000	BEG AT NW COR OF LOT 12, EAST MILLCREEK COVE SUB; S 0°12' W 90.26 FT; S 89°57'15" E 47.8 FT; N 0°12' E 90.13 FT; N 89°48' W 47.8 FT TO BEG. 5766-1513, 5654-1179 5766-1545	HILTON, SCOTT R &	1966 E GREGSON AVE	\$1,645.72
16284310130000	BEG AT NE COR OF LOT 12, EAST MILLCREEK COVE SUB; S 0°12' W 90 FT; N 89°57'15" W 48.7 FT; N 0°12' E 90.13 FT; S 89°48' E 48.7 FT TO BEG. 5654-1179 5766-1507,1513 6750-2820 8362-7992	FULLMER, BRECK M &	1968 E GREGSON AVE	\$1,629.39
16284310140000	8521-8719 8704-6579 BEG AT SW COR OF LOT 10, EAST MILLCREEK COVE SUB; N 0°12' E 89.74 FT; S 89°48' E 48 FT; S 0°12' W 89.6 FT M OR L: N 89°57'15" W 48 FT TO BEG. 5772-1153, 5554-2167 5888-0333 6246-2911 6281-1069 6284-413 6284-0411 6530-1389 6530-1397	TAYAN, NADIMEH S; TR	1988 E GREGSON AVE	\$1,612.27
16284310150000	6912-1507 8716-3898 LOT 10, EAST MILLCREEK COVE SUB. EXCEPT BEG AT SW COR OF SD LOT 10: N 0°12' E 89.74 FT; S 89°48' E 48 FT; S 0°12' W 89.6 FT M OR L: N 89°57'15" W 48 FT TO BEG. 5772-1153, 5554- 167 5888-0333 6012-2403 6287-2132 7012-2967 7152-718	HARDING, SCOTT C	1990 E GREGSON AVE	\$1,537.41
16284760010000	LOT 1, EVERGREEN HEIGHTS	WRIGHT, JOHN F & EMMA J	3309 S HONEYCUT RD	\$1,637.01
16284760020000	LOT 2, EVERGREEN HEIGHTS 4297-0070 8442-2991 8582-3571	TERRY, JAMES S &	1866 E 3300 S	\$1,666.48
16284760030000	8601-8857 8638-3953 LOT 3, EVERGREEN HEIGHTS 4451-0909 6289-0643 6724-1895 THRU 1900 6724-1899 7129-2802 7147-1243 7458-1281 7526-1894 8389-8700 8644-7114	FUENTES-PRECIADO, JOSE D &	3310 S 1885 E	\$1,660.90
16284760040000	LOT 4, EVERGREEN HEIGHTS 4776-0913 6329-2420 7713-0196	BARBIERO, LUIGI &	3321 S HONEYCUT RD	\$1,691.56
16284760050000	LOT 6 EVERGREEN HEIGHTS	PRICE, JAMES P. & ELISE G.	3331 S HONEYCUT RD	\$1,698.33
16284760060000	LOT 5, EVERGREEN HEIGHTS SUB. 5236-1240 5236-1242 6052-817 6052-0816 9156-1742	A-LINE CABINETS & FIXTURES	3322 S 1885 E	\$1,713.47
16284760070000	COM AT SE COR LOT 7 EVERGREEN HEIGHTS N 79 FT W 114 FT S 79 FT E 38 FT N 1.8 FT S 88°35' E 76.02 FT TO BEG 5992-1175 6117-1561 7188-356	SCHOENFELD, JOHN B & WENDY P;	3332 S 1885 E	\$1,591.96
16284760080000	LOT 8 EVERGREEN HEIGHTS	TAYLOR, KEITH D &	3343 S HONEYCUT RD	\$1,694.75
16284760090000	LOT 9, EVERGREEN HEIGHTS 4946-0156 5469-1680 6801-2700	ANDERSON, KATHRYN &	1871 E 3355 S	\$1,764.44
16284760100000	7817-1910 7817-1911 8336-0685 9163-8782 LOT 10, EVERGREEN HEIGHTS. ALSO BEG AT NE COR SD LOT 10: N 89°56' W 76 FT; N 1.8 FT; S 88°35' E 76.2 FT TO BEG. 4651-923 4651-0924 5486-2794 5837-2275 6103-2964 6140-0907	JONES, CALLIE T &	3344 S 1885 E	\$1,726.61
16284770010000	6311-2432 6311-2433 6879-2278 8191-2776 8702-1560	BEDNAR, ROBERT & GERALDINE M	3309 S 1885 E	\$1,640.20
16284770020000	LOT 11, EVERGREEN HEIGHTS COM 543.25 FT N & 856.25 FT W & N 0°04' E 477.66 FT FR SE COR SEC 28 T 1S R 1E SL MER W 56 FT N 143 FT E 56 FT S 143 FT TO BEG 0.14 AC 6108-2425 7583-1162 7865-1197,1200,1205 8257-8789 8902-909	STEED, TYSON & HEIDE; JT	1896 E 3300 S	\$1,553.79
16284770030000	COM 1146.75 FT N & 855.85 FT W FR SE COR SEC 28 T 1S R 1E SL MER S 369.15 FT E 118 FT N 369.15 FT W 118 FT TO BEG 1 AC 7996-1044 9081-5343	JAGER, PAUL C; TR	1898-1900 E 3300 S	\$4,297.72
16284770040000	BEG AT NW COR LOT 3, BLK A, EAST MILLCREEK SUB; S 93.6 FT; S 89°25' E 49 FT; N 0°55' E 93.61 FT; N 89°25' W 50.5 FT TO BEG. 4469-0399 5781-2043 6265-2213 6431-1281 6588-0418 6594-484 6594-0486 7256-2522 7256-2523 7383-2869 7615-2981	EXCHANGE PROPERTIES, INC	1922 E 3300 S	\$1,535.47
16284770070000	7772-0854 8406-6090 LOT 12 EVERGREEN HEIGHTS 5967-690 5967-0869 6029-1222	STOCKDALE, CHARLES M &	3319 S 1885 E	\$1,720.63
16284770080000	6318-1913 LOT 13, EVERGREEN HEIGHTS 4540-1342 4641-0820 5687-2489	DEBLOIS, RYAN	3327 S 1885 E	\$1,768.02
16284770090000	5824-0730 5902-0164 5958-0871 8364-5747 8377-0498	REESE, MIKE & KIM K (JT)	3335 S 1885 E	\$1,741.74
16284770100000	LOT 14 EVERGREEN HEIGHTS 5585-2450	LANG, MARTIN A &	3345 S 1885 E	\$1,702.32
16284770110000	LOT 15, EVERGREEN HEIGHTS 4540-0711 8772-7425	GLASHEEN, KATHLEEN B	3353 S 1885 E	\$1,736.56
16284770120000	LOT 16, EVERGREEN HEIGHTS. 4378-127 4378-0128 LOT 21, EVERGREEN HEIGHTS. 4838-699 5103-0454 5381-0343	WOOD, SUE	1858 E 3355 S	\$1,664.09
16284770130000	LOT 20 EVERGREEN HEIGHTS 5475-0107 6308-0003 6503-1850	JENSEN, JOHN D	1864 E 3355 S	\$1,743.73
16284770140000	7687-0328 8022-2678 8059-1859 8517-1889, 1905 LOT 19 EVERGREEN HEIGHTS 7804-1928 7804-1933 8111-1500 8111-1513	CHRISTENSEN, ANNETTE C &	1870 E 3355 S	\$1,694.35
16284770150000	LOT 18, EVERGREEN HEIGHTS 4075-0035 6375-2954 8951-8195	JACKSON, MARY B	1878 E 3355 S	\$1,656.13
16284770160000	LOT 17 EVERGREEN HEIGHTS 6378-1704	HECK, ARLENE	1882 E 3355 S	\$1,812.62
16284770170000	LOT 4 BLK A EAST MILL CREEK SUB 6180-1094 6180-1096 6415-2911	WRAY, NICKOLAS R &	3326 S 1940 E	\$1,752.09
16284770180000	LOT 5 BLK A EAST MILL CREEK SUB 6060-1906 6060-1913 6244-1653 6816-1189	PERNICH, RICHARD K &	3334 S 1940 E	\$1,865.18
16284770190000	LOT 6, BLK A, EAST MILL CREEK SUB 4227-0352 6275-0177 6275-2074 6373-1282 7386-0422	WELLS, VICKI L	3342 S 1940 E	\$1,713.07
16284770200000	LOT 7 BLK A EAST MILL CREEK SUB 5836-2803	ERICKSON, FREDERICK W &	3348 S 1940 E	\$1,713.07
16284770210000	LOT 8, BLK A, EAST MILL CREEK SUB. 5043-75 5043-0077 6551-1839 7498-1116	WHIPPERMAN, STEVE K &	3354 S 1940 E	\$2,925.18
16284770220000	LOT 9 BLK A EAST MILL CREEK SUB 5708-1880 6289-0351	SALES, KERRY M &	3366 S 1940 E	\$1,735.37
16284770230000	COM AT NE COR LOT 10 BLK A EAST MILL CREEK SUB S 83°43' W	ALLEN, DARMA H	3364 S 1940 E	\$1,809.03

	261.07 FT S 80 FT N 84°42'42" E 220.09 FT TO WLY LINE OF STREET NELY ALG SD STREET 100.81 FT TO BEG. 4537-183 4537-0183			
16284770260000	LOT 13 BLK A EAST MILL CREEK SUB 8347-2233 8347-2234 9092-9514	DUNN, MICHAEL M &	1940 E 3375 S	\$1,726.55
16284770300000	BEG AT NW COR OF LOT 11, BLK 1, EAST MILLCREEK SUB; S 85.09 FT; E 108 FT; S 12°30'12" E 52.58 FT; N 40°57' E 31.12 FT; N 12°30'12" W 31.31 FT; N 30.81 FT; N 08°55'35" E 39.8 T; N 84°42'42" E 86.19 FT; N'LY ALG CURVE TO R 25.33 FT; S 84°42'42" W 220.09 FT TO BEG. 5935-1440	JOHNSON, C MARK JR &	3368 S 1940 E	\$2,369.70
16284770310000	BEG AT SE COR OF LOT 12, BLK A, EAST MILLCREEK SUB; N 12°30' 12" W 35 FT; N 40°57' E 31.12 FT; N 12°30'12" W 31.31 FT; N 30.81 FT; N 8°55'35" E 39.8 FT; N 84°42'42" E 86.19 FT; SELY ALG CURVE TO L 36.87 FT; S 40°57' W 179.97 FT TO BEG. 5722-0005 5935-1440 5938-1844 6875-1809 8318-7398 8321-0390	MORRIS, JOHN G; TR	3374 S 1940 E	\$1,558.91
16284770320000	8488-6836 8498-5137 8982-7949 BEG AT SW COR OF LOT 12, BLK A, EAST MILLCREEK SUB; E 126.96 FT; N 12°30'12" W 87.58 FT; W 108 FT; S 85.5 FT TO BEG. 5935-1440 6422-1727 6546-693	RECKSIEK, NORMAN H &	3370 S 1940 E	\$2,921.20
16284770330000	BEG S 0°04'00" W 93.6 FT & S 89°21'59" E 48.17 FT FR NW COR LOT 3, BLK A, EAST MILL CREEK SUB; S 89°21'59" E 0.83 FT; N 0°55' E 93.6 FT; S 89°21'59" E 59.62 FT; S 0°04' W 107.24 FT; N 89°21'59" W 14.5 FT; S 0°04' W 4.36 FT; N 89°21'59" W 47.6 FT; N 0°55' E 18 FT TO BEG. 0.154 AC 5128-1300 5543-2759	LAURIENTE, LOLA; ET AL	1928 E 3300 S	\$1,611.13
16284770360000	LOT 1A, EAST MILL CREEK AMD.	STRASSER, JOHN C	1938 E 3300 S	\$1,483.31
16284770370000	LOT 1B, EAST MILL CREEK AMD.		3320 S 1940 E	\$1,533.34
16284780010000	LOT 1 BLK B EAST MILL CREEK SUB 5770-2730 5776-1767 6657-2257 7942-0821 8304-8346	MILLER, RICHARD &	1944 E 3300 S	\$2,008.93
16284780050000	LOT 4 BLK B EAST MILL CREEK SUB 8278-7625 8278-7627	MEYERS, DONALD R &	3325 S 1940 E	\$1,597.59
16284780060000	LOT 5 BLK B EAST MILL CREEK SUB 5602-632 5859-0126 6319-1888 7193-1153 8179-1297 8358-2818 8666-3743 8666-3760 8858-8708	CALTON, BRANDON J &	3333 S 1940 E	\$1,851.64
16284780070000	8858-8723 9050-5620 9193-6781 LOT 6 BLK B EAST MILL CREEK SUB	WEBB, LOLA W; TR	3341 S 1940 E	\$1,747.71
16284780080000	LOT 7, BLK B, EAST MILLCREEK SUB 4593-0541	FULLMER, STEPHEN M	3361 S 1940 E	\$1,785.14
16284780090000	LOT 8 BLK B EAST MILL CREEK SUB	WITT, ROBERT & NANCY; TRS	1965 E 3375 S	\$1,832.87
16284780100000	LOT 9, BLK B, EAST MILLCREEK SUB 4085-0103 6917-1386 7779-1184 8097-1958	JOSEPHSON, RANDY V &	1971 E 3375 S	\$1,664.89
16284780110000	LOT 10 BLK B EAST MILL CREEK SUB 5425-0055 5426-0402 6174-0855 6383-1400.1401	MOSER, VELDON R &	1977 E 3375 S	\$1,574.84
16284780120000	LOT 11 BLK B EAST MILL CREEK SUB	NELSON, MARJORIE B	1981 E 3375 S	\$1,735.76
16284780130000	BEG N 115.28 FT N & 24.75 FT W & S 26.25 FT FR SE COR SEC 28. T 1S, R 1E, S L M; S 91.75; W 125 FT; N 118 FT; E 98.75 FT; S 44°36'30" E 37.28 FT TO BEG. 0.33 AC M OR L. 4647-0854 6172-1621 7467-1261	FC & BC, LLC	3302 S 2000 E	\$2,841.60
16284780150000	BEG N 0°03' E 796.25 FT & W 24.75 FT FR SE COR OF SEC 28. T 1S, R 1E, S L M; N 0°03' E 65 FT; W 145 FT; S 0°03' W 125 FT; E 10 FT; N 0°03' E 60 FT; E 135 FT TO BEG. 0.23 AC 3950-0105 8010-0984 8076-1092 8095-2978 8382-8971 8652-5273	SINGH PROPERTIES LLC	3338-40 S 2000 E	\$1,837.70
16284780160000	8920-9087 9111-8354 9120-1804 BEG N 0°03' E 736.25 FT & W 24.75 FT FR SE COR SEC 28, T 1S, R 1E, S L M; W 135 FT; N 0°03' E 60 FT; E 135 FT; S 0°03' W 60 FT TO BEG. 0.19 AC 4345-0191 5572-0107 5578-0403 5745-0810 6280-0937	KIND, SUZANNE G	3346 S 2000 E	\$1,630.24
16284780170000	LOT 14 BLK B EAST MILL CREEK SUB 6552-0434 8117-0176	TAYLOR, DAVID L &	3344 S 2000 E	\$1,601.57
16284780180000	LOT 13 BLK B EAST MILL CREEK SUB	NELSON, MARJORIE B	3358 S 2000 E	\$1,604.76
16284780190000	LOT 12 BLK B EAST MILL CREEK SUB 7129-2824 9105-7972	CONNOR, CYDNEE	3368 S 2000 E	\$1,709.43
16284780220000	BEG S 7 FT FR NE COR LOT 3, BLK B, EAST MILL CREEK SUB; S 89°25' E 221.23 FT; S 0°03' W 118 FT; S 89°25' E 125 FT; S 0°03' W 50 FT; N 89°25' W 348.09 FT; N 168 FT TO EG. 1.0 AC 6638-2491 THUR 2510 6629-1451	CB ENTERPRISES INC	1990 E 3300 S	\$4,068.68
16284780240000	LOT 2, BLK B, EAST MILL CREEK SUB. 7098-1848 6638-2510 6638-249 THRU 2505 6139-1051 5784-2720 7098-1849 8443-8673	MACKAY, JARED C &	1960 E 3300 S	\$1,541.84
16284790020000	8715-7366 UNIT 201, BLDG 6, CAPSTONE PHASE #2, CONDM 1/48 INT. 4435-100, 4473-1300 5513-1024 5519-1371 5678-1811	SHARP, BURNELL M; TR	3363 S HONEYCUT RD # A	\$882.37
16284790030000	UNIT 202, BLDG. 6, CAPSTONE PHASE 2, CONDM 1/48 INT. 4473-1300, 5237-589, 590 5243-1032		3363 S HONEYCUT RD # B	\$882.37
16284790040000	UNIT 203, BLDG. 7, CAPSTONE PHASE 2 1/48 INT. 4475-1300 6046-828 6046-0827 6586-0477	BURBIDGE, JOHN M &	3365 S HONEYCUT RD # A	\$882.37
16284790050000	UNIT 204, BLDG 7, CAPSTONE PHASE 2, CONDM 1/48 INT. 4031-89, 4473-1300 5376-1354 5454-2372 6123-2571 6301-2748 7015-2260	SANDERS, SAMUEL	3365 S HONEYCUT RD # B	\$882.37
16284790060000	UNIT 205, BLDG 8, CAPSTONE PHASE 2, CONDM 1/48 INT. 3975-452, 4473-1300, 4654-1002 4793-1462	WALES, HAROLD P	3367 S HONEYCUT RD # B	\$882.37
16284790070000	UNIT 206, BLDG. 8, CAPSTONE PHASE 2, CONDM 1/48 INT. 4473-1300 4793-1462	LUND, MICHELLE M &	3367 S HONEYCUT RD # A	\$882.37
16284790080000	UNIT 207, BLDG. 9, CAPSTONE PHASE 2, CONDM 1/48 INT. 4473-1300 5410-2052 8413-4889	ROGERS, ALAN D &	3371 S HONEYCUT RD # A	\$882.37
16284790090000	UNIT 208, BLDG. 9, CAPSTONE PHASE 2, CONDM 1/48 INT. 4473-1300	BERGESON, BONNIE M.	3371 S HONEYCUT RD # B	\$882.37
16284790100000	UNIT 209, BLDG. 10, CAPSTONE PHASE 2, CONDM 1/48 INT. 4211-0084 4473-1300 5093-0232 6665-2937 7738-2539 8525-8798	SHIELDS, MARILYN S &	3361 S HONEYCUT RD # B	\$882.37
16284790110000	UNIT 210, BLDG. 10, CAPSTONE PHASE 2, CONDM 1/48 INT. 4473-1300 4793-1462 5574-2624 5574-2626 5863-0801 7998-1894	JARVIS, STEH N	3361 S HONEYCUT RD # A	\$882.37
16284790120000	7998-1896 UNIT 211, BLDG. 11, CAPSTONE PHASE 2, CONDM 1/48 INT.	CROFT, JEANNE B	3373 S HONEYCUT RD # B	\$882.37

4473-1300 4667-0972,0973 5901-0293 8389-5035 8433-0881

16284790130000	8448-4974,4984 UNIT 212, BLDG 11, CAPSTONE PHASE #2 CONDM 1/48 INT. 4410-2233, 4592-1270 5764-1877, 1875 5704-1879 6240-2951 6240-2953 6874-0433 7870-0025 7886-1059 8542-6587 8542-6595	RANDLE, HOWARD D &	3373 S HONEYCUT RD # A	\$882.37
16284790140000	8721-5200 UNIT 213, BLDG. 12, CAPSTONE PHASE 2, CONDM 1/48 INT. 4473-1300 4793-1462 6732-2051	BILLONES, LAURA R; TR	3375 S HONEYCUT RD # B	\$882.37
16284790150000	UNIT #214, BLDG 12, CAPSTONE PHASE 2, CONDM. 1/48 INT. 4111-180, 4516-1385, 4473-1300 5623-2432 5752-1406 6220-1379	TUCKER, PAMELA; ET AL.	3375 S HONEYCUT RD # A	\$882.37
16284790160000	8935-6784,6786 UNIT 215, BLDG. 13, CAPSTONE PHASE 2, CONDM 1/48 INT. 4473-1300, 5070-0063 6552-899	VIERRA, ELIZABETH B	3377 S HONEYCUT RD # B	\$882.37
16284790170000	UNIT #216, BLDG 13, CAPSTONE, PHASE II, CONDM 1/48 INT. 4708-945 4845-0889 5511-1521 5540-1056 6163-0176 6178-0966	SHEFFIED, MARY ANNE	3377 S HONEYCUT RD # A	\$882.37
16284800020000	UNIT #1, CAPSTONE PHASE 1, CONDM 1/48 INT. 4473-1300 5337-1124 5789-0682 6799-928 6799-0931 6989-0856 7406-2831	CALEVAS, T JOHN	3409 S HONEYCUT RD # A	\$882.37
16284800030000	UNIT 2, CAPSTONE PHASE 1, CONDM 1/48 INT. 3798-474, 4473-1300, 4807-386, 4839-515 4793-1462 5788-1798 6226-0916	POWELL, KAY R	3409 S HONEYCUT RD # B	\$882.37
16284800040000	UNIT 3, CAPSTONE PHASE 1, CONDM 1/48 INT. 4526-422, 4621- 931 4793-1462 5789-1378 7621-0375,0373 7866-1792 8925-6529	RUMPH, BARBARA J; TR	3411 S HONEYCUT RD # A	\$882.37
16284800050000	UNIT #4, CAPSTONE PHASE 1, CONDM 1/48 INT. 3914-214, 4473-1300 4793-1462 6261-2351	SNELL, FRANK W &	3411 S HONEYCUT RD # B	\$882.37
16284800060000	UNIT #5, CAPSTONE PHASE 1, CONDM 1/48 INT. 4473-1300 4793-1462 6284-1977 7003-0066 7630-2210	PAP, JOHN H	3413 S HONEYCUT RD # A	\$882.37
16284800070000	UNIT #6, CAPSTONE PHASE 1, CONDM 1/48 INT. 4423-1064,1068 & 4473-1300 5681-0513 5761-0230 6524-2959	SALLENBACH, BARRY	3413 S HONEYCUT RD # B	\$882.37
16284800080000	UNIT #7, CAPSTONE PHASE 1, CONDM 1/48 INT. 4473-1300, 4500-996 5669-0174 6183-1320 7536-1070	WILLIAMS, GEORGE A	3415 S HONEYCUT RD # A	\$882.37
16284800090000	UNIT #8, CAPSTONE PHASE 1, CONDM 1/48 INT. 4473-1300 4793-1462 7211-0428 7918-1889 8439-0105 8859-7857	HEMENWAY, IRIS E	3415 S HONEYCUT RD # B	\$882.37
16284800100000	UNIT #9, CAPSTONE PHASE 1, CONDM 1/48 INT. 4341-74, 4473-1300 5679-1269 5988-2321 6411-1112	PAVLINCH, BARBARA	3417 S HONEYCUT RD # A	\$882.37
16284800110000	UNIT #10, CAPSTONE PHASE 1, CONDM 1/48 INT. 4231-244, 4473-1300 5765-2136 8422-1547, 1548 8664-8485	BATES, BONNIE D	3417 S HONEYCUT RD # B	\$882.37
16284810020000	UNIT 301, CAPSTONE CONDM, PHASE 3, 1/48 INT: 5029-0535 5319-0020 6346-0031 6449-2792 8538-0588	GUSTAFSON, HERBERT J &	3387 S HONEYCUT RD # B	\$882.37
16284810030000	UNIT 302, CAPSTONE CONDM PROJECT, PHASE #3 1/48% INT: 4951-0746 5407-1542 8058-2215	MOYEDA, MITZI A &	3387 S HONEYCUT RD # A	\$882.37
16284810040000	UNIT 303, CAPSTONE CONDM, PHASE 3 1/48% INT: 4986-0141 5468-0724 6729-2189 8385-1302 8385-1305 8392-5129	BEARNSON, G EVERETT; TR.	3385 S HONEYCUT RD # B	\$882.37
16284810050000	UNIT 304, CAPSTONE CONDM PHASE 3 1/48% INT: 4983-0576 6439-0837	SAVAGE, LINDA W	3385 S HONEYCUT RD # A	\$882.37
16284810060000	LOT 305, CAPSTONE CONDM PHASE #3 1/8% INT: 4974-0113 6565-1222 7818-1030 8323-1925	INOZEMTSEVA, VALENTINA; TR	3383 S HONEYCUT RD # B	\$882.37
16284810070000	UNIT 306, CAPSTONE CONDM PHASE 3 1/48 INT 5164-0528 5512-2264 5582-1226 5582-1228	ROSS, MAZA C & K RICHARD (JT)	3383 S HONEYCUT RD # A	\$882.37
16284810080000	UNIT 307, CAPSTONE CONDM PHASE 3 1/48% INT: 4965-0577 6111-0944 6371-1441 7282-0042 8418-2709 9041-2701	LEE, RICHARD A &	3381 S HONEYCUT RD # B	\$882.37
16284810090000	UNIT 308, CAPSTONE CONDM PHASE 3, 1/48% INT: 4993-0596 5912-2671 6310-1910 8148-1374	URE, JAMES W	3381 S HONEYCUT RD # A	\$882.37
16284810100000	UNIT 309, CAPSTONE CONDM PHASE 3 1/48 INT 5091-0282 6135-0030 7892-1825	CUNNINGHAM, EDNA G; TR	3379 S HONEYCUT RD # B	\$882.37
16284810110000	UNIT #310, CAPSTONE CONDM PHASE 3 1/48 INT 4916-0705 6235-1404 6797-2991 8304-1610	FRUIN, CAROL	3379 S HONEYCUT RD # A	\$882.37
16284820020000	UNIT 401, CAPSTONE CONDM PHASE 4 1/48 INT 5151-1328 7275-2876 7491-0294 9106-5006	BREEZE, ELLEN	1901 E 3380 S	\$882.37
16284820030000	UNIT 402, CAPSTONE CONDM PHASE 4 1/48 INT 5214-0394 6198-0687 6402-0630 6407-2462 7084-1424	FRUIN, JOHN D &	1903 E 3380 S	\$882.37
16284820040000	UNIT 403, CAPSTONE CONDM PHASE 4 1/48 INT. 5118-804 5266-0180 5475-2130 6208-1598 6208-1603 6248-1873 7708-804	BROWN, HOWARD B &	1907 E 3380 S	\$882.37
16284820050000	UNIT 404, CAPSTONE CONDM PHASE 4 1/48 INT 5312-0051 5888-1948 5888-1950 5905-0062	BARNETT, JUDY G	1909 E 3380 S	\$882.37
16284820060000	UNIT 405, CAPSTONE CONDM PHASE 4 1/48 INT. 5181-0918 6060-0304 6198-1981	RUDOLPH, SIDNEY	1913 E 3380 S	\$882.37
16284820070000	UNIT 406, CAPSTONE CONDM PHASE 4 1/48 INT 5141-1323 6180-2216 6313-0403 6753-999 6753-1002 7019-2595 7026-0896	PROCTOR, JOAN A	1915 E 3380 S	\$882.37
16284820080000	7572-1254 UNIT 407, CAPSTONE CONDM PHASE 4 1/48 INT 5145-0974	OLSEN, JAY I &	1919 E 3380 S	\$882.37
16284820090000	UNIT 408, CAPSTONE CONDM PHASE 4 1/48 INT 5244-0231 5590-2497 6277-1626 6524-0451 7211-0537 7252-0380 8282-3443 9134-8318	MADSON, CRAIG J &	1921 E 3380 S	\$882.37
16284820100000	UNIT 409, CAPSTONE CONDM PHASE 4 1/48 INT 5199-0989 5575-0682	RYAN, WILLIAM D &	1925 E 3380 S	\$882.37
16284820110000	UNIT 410, CAPSTONE CONDM PHASE 4 1/48 INT 5151-1024 6348-1692 6464-0234 6733-0896 6307-2958 8335-3576 8544-6527	VOGEL, BRIGITTA E; TR	1927 E 3380 S	\$882.37
16284820120000	8576-5266 8958-5980 UNIT 411, CAPSTONE CONDM PHASE 4 1/48 INT 5093-1112 5707-2367 5838-0010 6417-2211 6915-1154 7172-2335 7341-1005	DUNCAN, DIANA L	1931 E 3380 S	\$882.37
16284820130000	8377-3192 8644-2027 UNIT 412, CAPSTONE CONDM PHASE 4 1/48 INT 5183-0412 5824-2319 6101-2199 6320-0356	NEIHART, JUDITH C	1933 E 3380 S # 412	\$882.37
16284830010000	COM AT NW COR LOT 14 BLK A EAST MILL CREEK SUB S 16*11' W 114.81 FT E 90 FT N 2*13' W 121.66 FT TO 3375 SOUTH STREET SWLY ALG SD STREET TO BEG	LOOMIS, LILLYAN O; TR	1944 E 3375 S	\$1,649.36
16284830020000	COM 10 FT E FR SW COR LOT 15 BLK A EAST MILL CREEK SUB N	RACINE, JANET R &	1950 E 3375 S	\$1,648.91

	2°13' W 121.66 FT TO 3375 SO ST NE'LY ALG SD STREET 79.57 FT			
	S 0°15' W 165.85 FT; W 60 FT TO BEG. 5413-2681			
16284830040000	W 51 FT OF LOT 16 BLK A EAST MILL CREEK SUB 5979-0633	PIERSON, ALETA C (TR)	1964 E 3375 S	\$1,589.97
16284830050000	E 10 FT OF LOT 16 & ALL LOT 17 BLK A EAST MILL CREEK SUB	HEATON, GEORGE W. & MARY L.	1968 E 3375 S	\$1,730.19
16284830060000	LOT 18 BLK A EAST MILL CREEK SUB 5224-1148 5358-1173 5835-1708	CAREY, MELVIN W	1976 E 3375 S	\$1,672.45
16284830070000	LOT 19 BLK A EAST MILL CREEK SUB	BERGWERFF, ADRIAN &	1984 E 3375 S	\$1,676.04
16284830080000	BEG 869 FT W & N 33 FT FR SE COR SEC 28, T 1S, R 1E, S L M; N 191.72 FT; E 58.91 FT; S 191.72 FT; W 58.91 FT TO BEG. 0.26 AC 4048-0481 5524-2031 5810-1690 7788-3165	XIAO, FAN &	1903 E EVERGREEN AVE	\$1,704.65
16284830090000	COM 810.09 FT W FR SE COR SEC 28 T 1S R 1E SL MER E 58.89 FT	GUNDERSON PROPERTIES, LLC	1911 E EVERGREEN AVE	\$1,715.46
	N 224.72 FT; W 58.89 FT; S 224.72 FT TO BEG. 0.26 AC. 8115-0247 8270-6040 8310-5506 8524-9105 8971-1291 8988-2895 9144-9319			
16284830100000	BEG 751.2 FT W & 33 FT N FR SE COR SEC 28, T 1S, R 1E, S L M N 191.72 FT; E 58.8 FT; S 191.72 FT; W 58.8 FT TO BEG. 0.26 AC M OR L. 4794-0008 8292-2929 8310-5505 8310-5506 8396-7675	THOMPSON, REAGAN	1919 E EVERGREEN AVE	\$1,683.95
	8400-8782 9065-8178			
16284830160000	BEG 298.62 FT W & 16.5 FT N FR SE COR SEC 28, T 1S, R 1E, SL MER, N 89°53'40" W 104 FT; N 0°07'30" E 127.5 FT; S 89°53'40" E 104 FT; S 0°07'30" W 127.5 FT TO BEG. 0.28 AC. 4882-0012 6176-2345 8305-9195 8847-2071 8847-2083	HERMANSEN CONSTRUCTION	1961 E EVERGREEN AVE	\$1,536.27
16284830210000	LOT 20 BLK A EAST MILL CREEK SUB	KLICK, LADEEN W	3382 S 2000 E	\$1,525.07
16284830220000	LOT 21, BLK A, EAST MILL CREEK SUB. 5229-605 5231-0624	POPE, SHAUN T &	3390 S 2000 E	\$1,651.35
16284830230000	LOT 22 BLK A EAST MILL CREEK SUB	THOMPSON, MICHAEL J. & JANET	3394 S 2000 E	\$1,515.51
16284830240000	COM 337.92 FT N & 24.75 FT W FR SE COR SEC 28 T 1S R 1E SL MER W 150 FT S 50 FT E 150 FT N 50 FT TO BEG. 0.17 AC 5511-1645 5668-1726 5668-1727 6313-1443 6770-2586 7886-2009	MORGAN, RAY & KATHY J. JT	3396 S 2000 E	\$1,646.57
16284830250000	COM 24.75 FT W & 220.92 FT N FR SE COR SEC 28 T 1S R 1E SL MER N 67 FT W 150 FT S 67 FT E 150 FT TO BEG. 0.23 AC 5397-0400, 5520-1426, 1427 5520-1429 5908-1784	JOHNSON, JERALD D &	3400-02 S 2000 E	\$1,878.72
16284830260000	COM 24.75 FT W & 155.92 FT N FR SE COR SEC 28 T 1S R 1E SL MER N 85 FT W 150 FT S 65 FT E 150 FT TO BEG. 0.22 AC 6532-2699	SWALLOW, THOMAS L &	3410-12 S 2000 E	\$2,019.28
16284830270000	COM 24.75 FT W & 90.92 FT N FR SE COR SEC 28 T 1S R 1E SL MER N 65 FT W 150 FT S 65 FT E 150 FT TO BEG. 0.22 AC 8322-7355	RANCK, BRIAN &	3420-22 S 2000 E	\$1,828.15
16284830280000	COM 24.75 FT W & 25 FT N FR SE COR SEC 28 T 1S R 1E SL MER N 65.92 FT W 150 FT S 65.92 FT E 150 FT TO BEG. 0.23 AC 5495-0111	HILL, RONALD R &	3430-3432 S 2000 E	\$1,799.48
16284830290000	BEG N 89°53'40" W 622.31 FT & N 0°07'30" E 122 FT FR SE COR SEC 28, T 1S, R 1E, S L M; N 0°07'30" E 43 FT; N 89°53'40" W 5.31 FT; N 0°07'30" E 59.65 FT; N 89°53'40" W 64.69 FT; S 0°07'30" W 102.65 FT; S 89°53'40" E 70 FT TO BEG. 0.16 AC M OR L. 4824-1100 5669-2730 5881-0658	SCHMIDT, JERALD G	1929 E EVERGREEN AVE	\$882.37
16284830330000	BEG N 89°53'40" W 515.62 FT & N 0°07'30" E 95 FT FR SE COR SEC 28, T 1S, R 1E, S L M; N 0°07'30" E 70 FT; N 89°53'40" W 95 FT; S 0°07'30" W 70 FT; S 89°53'40" E 95 FT TO BEG. 0.15 AC M OR L 4824-1100 5655-0134 5669-2733	EAST MILLCREEK HOLDING LC	1935-1/2 E EVERGREEN AVE	\$982.37
16284830340000	BEG N 89°53'40" W 515.62 FT & N 0°07'30" E 25 FT FR SE COR SEC 28, T 1S, R 1E, S L M; N 0°07'30" E 70 FT; N 89°53'40" W 95 FT; S 0°07'30" W 70 FT; S 89°53'40" E 95 FT TO BEG. 0.15 AC M OR L 4824-1100	BRIDGEWATERS, JOYCE L	1935 E EVERGREEN AVE	\$1,521.53
16284830400000	LOT 1, EVERGREEN TWIN HOMES PUD. 6199-1763	BOSHARD, CYNTHIA	3412 S EVERGREEN PL	\$882.37
16284830410000	LOT 2, EVERGREEN TWIN HOMES PUD. 6199-1763 6311-2215 6328-0719 6447-0170 6562-0785	PIEFKE, CHERYL L	3408 S EVERGREEN PL	\$882.37
16284830420000	LOT 3, EVERGREEN TWIN HOMES PUD. 6199-1763 6311-2215 6328-0719 6493-1920 6493-1924 6952-1484 7135-0405 7296-2768	TERRY, DAVID T &	3402 S EVERGREEN PL	\$882.37
16284830430000	LOT 4, EVERGREEN TWIN HOMES PUD. 6206-1065 6199-1763 6297-0976 6311-2215 6328-0719 6539-1901	BOSWELL, KATHERINE	3398 S EVERGREEN PL	\$882.37
16284830440000	LOT 5, EVERGREEN TWIN HOMES PUD. 6206-1065 6297-0976 6311-2215 6328-0719 6394-0870 7216-0644 7760-1409 8054-0090	BRIGHTWELL, JULIE M	3390 S EVERGREEN PL	\$882.37
16284830450000	9035-0093 LOT 10, EVERGREEN TWIN HOMES PUD 6199-1736, 6203-1235 6203-0628 6295-2905 6742-2148 6781-1468 8295-4183 8475-1420	PAUL, TAMARA	3413 S EVERGREEN PL	\$882.37
16284830460000	8475-1422 LOT 9, EVERGREEN TWIN HOMES PUD. 6199-1762-1769, 6202-2314 6206-0787 6206-1642 6295-2904 6692-2377 6803-0121 7937-3195	GERBER, TRUDY &	3409 S EVERGREEN PL	\$882.37
16284830470000	8043-1010 8630-7559 8965-7482			
16284830480000	LOT 8, EVERGREEN TWIN HOMES PUD. 6190-2791 6212-0603 7581-2183, 2184 8333-2016	FOSTER, RICHARD &	3399 S EVERGREEN PL	\$882.37
16284830490000	LOT 7, EVERGREEN TWIN HOMES PUD. 6206-1065 6297-0976 6311-2215 6325-2947	PIERCE, ANDY &	3393 S EVERGREEN PL	\$882.37
16284830500000	LOT 6, EVERGREEN TWIN HOMES PUD. 6206-1065 6297-0976 .	HAMMOND, RANDY	3389 S EVERGREEN PL	\$882.37
16284830510000	6437-2625 7158-0122 8520-3132 8520-3154 BEG N 1 RD & W 402.63 FT FR SE COR OF SEC 28, T 1S, R 1E, S L M; N 89°53'40" W 61 FT; N 0°07'30" E 127.5 FT; S 89°53'40" E 61 FT; S 0°07'30" W 127.5 FT TO BEG. 0.17 AC 6190-2785, 2789 7538-2688 7769-1299 8093-1920	GLASKER, STEPHEN &	1951 E EVERGREEN AVE	\$1,822.57
16284830530000	BEG W 174.75 FT & N 16.5 FT FR SE COR OF SEC 28, T 1S, R 1E, S L M; W 65.43 FT; N 161.34 FT; E 65.43 FT; S 161.34 FT M OR L TO BEG. 0.23 AC 6206-1065 9141-558	LINDEN DEVELOPMENT, INC	1977 E EVERGREEN AVE	\$1,789.07
16284830580000	BEG N 89°53'40" W 622.31 FT & N 0°07'30" E 25 FT FR SE COR SEC 28, T 1S, R 1E, S L M; N 0°07'30" E 97 FT; N 89°53'40" W 70 FT; S 0°07'30" W 97 FT; S 89°53'40" E 70 FT TO BEG. 0.16 AC M OR L.	BLACKSMITH HOLDING LC	1923 E EVERGREEN AVE	\$882.37
16284840010000	UNIT 1, VILLAS AT MILLCREEK CORNER CONDO. 7386-0539	WOOD, SUSAN S	1993 E MILL CORNER CIR	\$882.37

16284840020000	UNIT 2, VILLAS AT MILLCREEK CORNER CONDO. 7386-0539 7677-2645 7786-1763 8127-2457 8127-2470 9186-2334	ST CLAIR, STEVE &	1987 E MILL CORNER CIR	\$882.37
16284840030000	UNIT 3, VILLAS AT MILLCREEK CORNER CONDO. 7386-0539 7781-0128 7851-0365 8013-2076	SCHRAUF, CHRISTINE	1983 E MILL CORNER CIR	\$882.37
16284840040000	UNIT 4, VILLAS AT MILLCREEK CORNER CONDO. 7386-0539 7781-0128 7851-0365	GUNAWARDENA, GAMINI U &	1977 E MILL CORNER CIR	\$882.37
16284840050000	UNIT 5, VILLAS AT MILLCREEK CORNER CONDO. 7386-0539 7781-0128 7904-0905	WEBB, G SUSETTE	1973 E MILL CORNER CIR	\$882.37
16284840060000	UNIT 6, VILLAS AT MILLCREEK CORNER CONDO. 7386-0539 7781-0128 7912-1421 8485-2762	MORGAN, STACEY	1971 E MILL CORNER CIR	\$882.37
16284840070000	UNIT 7, VILLAS AT MILLCREEK CORNER CONDO. 7386-539 7557- 1885 7812-1406 8285-0304,0310 8352-7826	NEWBERRY, ROBERT D &	1965 E MILL CORNER CIR	\$882.37
16284840080000	UNIT 8, VILLAS AT MILLCREEK CORNER CONDO. 7386-0539 7576-2900 8293-4020 8404-2063	ANDERSON, SANDRA L	1963 E MILL CORNER CIR	\$882.37
16284840090000	UNIT 9, VILLAS AT MILLCREEK CORNER CONDO. 7386-0539 7657-2827,2829 8779-3511	COON, VALERIE C	1960 E MILL CORNER CIR	\$882.37
16284840100000	UNIT 10, VILLAS AT MILLCREEK CORNER CONDO. 7386-539 7553-1279	DELONG, RICHARD P	1962 E MILL CORNER CIR	\$882.37
16284840110000	UNIT 11, VILLAS AT MILLCREEK CORNER CONDO. 7386-0539 7803-1425 8336-4848	DAMRON, MARVIN R &	1966 E MILL CORNER CIR	\$882.37
16284840120000	UNIT 12, VILLAS AT MILLCREEK CORNER CONDO. 7386-0539 7803-1438 8450-2935 8784-1883	BURDICK, KEVIN D	1968 E MILL CORNER CIR	\$882.37
16284840130000	UNIT 13, VILLAS AT MILLCREEK CORNER CONDO. 7386-0539	HAMILTON, SHARON M	1974 E MILL CORNER CIR	\$882.37
16284840140000	UNIT 14, VILLAS AT MILLCREEK CORNER CONDO. 7386-0539 7774-2109	HOPKINS, NORMAN S	1976 E MILL CORNER CIR	\$882.37
16291020010000	BEG 3 RDS N FR SW COR LOT 9, BLK 29, TEN AC PLAT A, BIG FIELD SUR; N 2.5 RDS; E 10 RDS; S 2.5 RDS; W 10 RDS TO BEG. 0.16 AC M OR L 4808-1511 5569-0815 6254-0492 6281-2021 6335-1374 6343-0651 6368-1743 7452-2150 7502-2180 8008-2483	LEE, MAMATA A	2759 S 700 E	\$1,306.11
16291020020000	8397-5560,5562 8582-8957 S 3 RDS OF W 10 RDS OF LOT 9 BLK 29 10 AC PLAT A BIG FIELD SUR 0.19 AC 6220-1363 & 1365 6220-1367 6686-1680 6720-2044	MARKERT, LYNN M &	715 E CLAYBOURNE AVE	\$1,537.86
16291020060000	8464-4625 THE S 107.2 FT OF LOT 50, SUNSHINE ACRES 4017-0241 6281- 2032 6343-2033 7173-0667,0670 8494-6573	WEAVER, RON P &	741 E CLAYBOURNE AVE	\$1,489.68
16291020070000	S 107.2 FT OF LOT 51 SUNSHINE ACRES 6297-2748 7141-0204	MCCHANCEY, RYAN A &	747 E CLAYBOURNE AVE	\$1,492.47
16291020080000	S 107.2 FT OF LOT 52 SUNSHINE ACRES 8278-3894	GAMMON, WILLIAM R	2770 S LAKE ST	\$1,651.35
16291030010000	W 115 FT OF LOT 46, SUNSHINE ACRES 4617-1486 5323-0494 6012-1690 6197-0757 8410-0115	CLUFF, LINDA	2783 S 700 E	\$1,355.83
16291030020000	THE W 115.5 FT LOT 45, SUNSHINE ACRES 4856-1268 5418-1988	WALKER, MATTHEW L &	2789 S 700 E	\$1,445.88
16291030030000	5936-0486 LOT 44 SUNSHINE ACRES 7007-942 7007-0945 7025-0261 7200- 0671 7639-2113 8452-6791	HEKIMIAN, BENJAMIN &	2795 S 700 E	\$1,372.21
16291030040000	E 50 FT OF LOT 45 & E 50.5 FT OF LOT 46, SUNSHINE ACRES 4376-241 5093-0503 7406-0629	MCMAHON, COURTNEY D; ET AL	718 E CLAYBOURNE AVE	\$1,496.00
16291030050000	THE N 100 FT OF THE W 49 1/2 FT LOT 43, SUNSHINE ACRES	DEVER, LEON A	726 E CLAYBOURNE AVE	\$1,482.91
16291030060000	LOT 42 & THE S 65.1 FT OF LOT 43 & E 0.5 FT OF N 100 FT OF LOT 43 OF SUNSHINE ACRES. 4723-1029.	SARGENT, MARVEN V & MARA L	730 E CLAYBOURNE AVE	\$1,627.06
16291030070000	LOT 41, SUNSHINE ACRES. 4788-53 4788-0055 5416-1480 5450-0466 5605-2305 6597-1421 8560-5727,5743	CLIFT, ELLEN D W	736 E CLAYBOURNE AVE	\$1,494.06
16291030080000	LOT 40 SUNSHINE ACRES	ROBINSON, CHARLENE S; TR	744 E CLAYBOURNE AVE	\$1,537.86
16291030090000	BEG 303.6 FT N FR SW COR LOT 8 BLK 29 10 AC PLAT A BIG FIELD SUR N 55 FT E 23 RDS S 55 FT W 23 RDS TO BEG 0.48 AC M OR L. 5121-1067 5121-1068 6084-424 6084-0430 6564-1713 6566-0404	FERGUSON, JOEL	2801 S 700 E	\$1,648.96
16291030100000	7446-0087 7466-1029 7879-0209 8010-1838 8599-4933,4936 8679-0880 BEG 244 FT N FR SW COR LOT 8 BLK 29 10 AC PLAT A BIG FIELD SUR N 59.6 FT E 23 RDS S 59.6 FT W 23 RDS TO BEG 0.54 AC M		2805 S 700 E	\$1,515.56
16291030120000	OR L. 5121-1063 THRU 1066. 5121-1069 7446-0077 7466-1030 8008-0965 8010-1839 8382-8347 8568-3801	NADESAN, KARTHIK	701 E NIBLEY VIEW CT	\$1,391.72
16291030130000	LOT 2, NIBLEY VIEW P U D. 4433-803 5004-0555 6653-0509 8052-0974 8779-3462	LATIMER, KELLY J	707 E NIBLEY VIEW CT	\$1,497.64
16291030140000	LOT 3, NIBLEY VIEW P U D. 4433-803 5208-0020 5759-2740 6044-2945 7115-1084 8455-1713	BLISS, RICHARD A; TR	711 E NIBLEY VIEW CT	\$1,406.85
16291030150000	LOT 4, NIBLEY VIEW P U D. 4433-803 4941-0860 6417-2769 6417-2771 7398-0889 7893-0209	SWEETMAN, VERONICA	717 E NIBLEY VIEW CT	\$1,457.42
16291030160000	LOT 5, NIBLEY VIEW P U D 5102-1438 6733-2691 6961-0672	SORENSEN, SHERMAN M &	721 E NIBLEY VIEW CT	\$1,460.61
16291030170000	LOT 6, NIBLEY VIEW P U D. 4433-803 4947-0431	COLOSIMO, KATHERINE	727 E NIBLEY VIEW CT	\$1,499.63
16291030180000	LOT 7, NIBLEY VIEW P U D 5329-540, 541 5329-0542	BURROWS, L BLANCHE	731 E NIBLEY VIEW CT	\$1,460.61
16291030190000	LOT 8, NIBLEY VIEW P U D 5152-1132 5368-1119 6441-2882 7252-0799 8252-7873	WHITE, PHILLIP G	737 E NIBLEY VIEW CT	\$1,392.52
16291030200000	LOT 9, NIBLEY VIEW P U D 5329-540, 541 5329-0542	DENNIS, PATRICK W	741 E NIBLEY VIEW CT	\$1,401.68
16291030210000	LOT 10, NIBLEY VIEW P U D. 4433-803 4936-0707 5945-0818 6475-1704	BUCK, EVELYN V	747 E NIBLEY VIEW CT	\$1,499.63
16291030220000	BEG 96 FT N FR SW COR LOT 8 BLK 29, TEN AC PLAT A BIG FIELD SUR N 48 FT E 120 FT S 48 FT W 120 FT TO BEG 0.13 AC 4846-1455 6162-2720 6162-2724 6320-0421 6322-1944 6887-0527	JOHNSON, BRWYN	2825 S 700 E	\$1,446.27

16291030230000	7372-0027 COM 48 FT N FR SW COR LOT 8, BLK 29, TEN AC PLAT A, BIG FIELD SUR: N 48 FT; E 120 FT; S 48 FT; W 120 FT TO BEG. 0.13 AC M OR L 4535-1099 5413-1383 5805-2550	GUNNELL, DIANE J &	2831 S 700 E	\$1,437.51
16291030240000	BEG AT SW COR LOT 8, BLK 29, TEN AC PLAT A, BIG FIELD SUR: N 48 FT; E 120 FT; S 48 FT; W 120 FT TO BEG. 0.13 AC. M OR L 4897-0473 7093-1376 7093-2476 7098-0401 7313-995 8600-5709	MORRISON, KENNETH R	2837 S 700 E	\$1,431.14
16291030250000	LOT 15, NIBLEY VIEW P U D 5329-540, 541 5329-0542	TORRES, STEVE P	712 E NIBLEY VIEW CT	\$1,460.61
16291030260000	LOT 14, NIBLEY VIEW P U D, 4433-803, 4936-712, 5197-823 5197-0824 5690-0462	DOWDA, EMMA	714 E NIBLEY VIEW CT	\$1,460.61
16291030270000	LOT 16, NIBLEY VIEW P U D 4433-0803 5324-0290 5763-1308 5794-0135 6444-2502 6496-1033 6929-1146	WIGHT, EUGENE	724 E NIBLEY VIEW CT	\$1,783.55
16291030280000	LOT 13, NIBLEY VIEW P U D 5067-0275 6130-2352 6716-2939 8314-7966 8659-5384	CLAVELL, CHASE &	716 E NIBLEY VIEW CT	\$1,458.22
16291030290000	LOT 12, NIBLEY VIEW P U D 5060-0383 5474-2068 6131-1205 7006-1195 8053-1463	POTTS, DENNIS A &	728 E NIBLEY VIEW CT	\$1,437.51
16291030300000	LOT 11, NIBLEY VIEW P U D 5329-540, 541 5329-540, 541 5329-0542	LI, WENBO &	734 E NIBLEY VIEW CT	\$1,799.87
16291030340000	LOT 39 SUNSHINE ACRES 6714-0010 8403-4095 8597-7159,7160	SANZENBACHER, EUGINA D	754 E CLAYBOURNE AVE	\$1,572.50
16291030350000	8673-1503 LOT 38 SUNSHINE ACRES	GLICK, RUTH R	2784 S LAKE ST	\$1,547.82
16291030360000	LOT 37 SUNSHINE ACRES 6302-1289 6341-0746 6549-0288 6916- 518	KEMP, JEFFREY L &	2792 S LAKE ST	\$1,513.97
16291030370000	LOT 36, SUNSHINE ACRES. 5000-0410,0411 6160-2720 8301-2183 2190 8490-7017	TINGEY, PATRICIA &	2796 S LAKE ST	\$1,654.93
16291030380000	LOT 35 SUNSHINE ACRES	OATES, FRANCES B (TR)	2808 S LAKE ST	\$1,590.42
16291030390000	LOT 34 SUNSHINE ACRES 5579-0248 6138-0232	SABIR, MIRIAM R	2810 S LAKE ST	\$1,503.16
16291030410000	LOT 33 SUNSHINE ACRES & COM AT SW COR SD LOT 33 W 16 FT N 58.8 FT; E 16 FT; S 58.8 FT TO BEG. 6156-1728 6271-2853 8304-4517 8498-2822	WAYMAN, BENJAMIN K &	2820 S LAKE ST	\$1,559.76
16291030420000	LOT 32, SUNSHINE ACRES 4521-1533 7855-0436	FAWSON, RONALD C	2826 S LAKE ST	\$1,689.97
16291030430000	LOT 31 SUNSHINE ACRES 6004-2859 6445-2456 7174-1411 7478-0762 7963-2309 8318-0188 8582-1016	PAXTON, RYAN A	760 E 2825 S	\$1,657.32
16291030440000	LOT 30, SUNSHINE ACRES 4265-263 4265-0266 5575-1313 6735-1760 6793-2025 7218-0094 7234-2084 8614-4496 9062-4584	MCFATE, NAKOLE M &	768 E 2825 S	\$1,519.49
16291030450000	LOT 29, SUNSHINE ACRES 4997-0517 5697-0879 7147-2917 7428-0007 8196-0033	DRAGE, DDEBERA F	774 E 2825 S	\$1,454.98
16291030460000	LOT 28, SUNSHINE ACRES	MALM, RUTH A &	782 E 2825 S	\$1,518.69
16291030470000	LOT 27 SUNSHINE ACRES 5862-0760 6319-0215 6921-2755	WITZEL, BRYAN R &	792 E 2825 S	\$1,492.41
16291030480000	COM AT NW COR LOT 7 BLK 29 10 AC PLAT A BIG FIELD SUR S 74.9 FT E 100 FT N 74.9 FT W 100 FT TO BEG 0.11 AC M OR L 4502-1483 5946-1144 8011-0119 8013-2646	FALVO, FRANK &	2841 S 700 E	\$1,581.66
16291030490000	COM 100 FT E FR NW COR LOT 7 BLK 29 10 AC PLAT A BIG FIELD SUR S 74.9 FT W 100 FT S 52.1 FT E 153 FT N 127 FT W 53 FT TO BEG 0.28 AC 5323-396, 397 5323-0398 6053-2384 8361-7519 8372-2876 8650-1294 8725-4176 8792-3164 8952-5070 8999-8655 8999-6656 9140-8800 9207-3955	WATKINS, JEANETTE C &	2849 S 700 E	\$1,863.19
16291030500000	BEG 153 FT E FR NW COR LOT 7, BLK 29, TEN AC PLAT A, BIG FIELD SUR: E 57 FT; S 8.7 RDS; W 57 FT; N 8.7 RDS TO BEG. 0.189 AC M OR L 4620-0960 5685-0960 5931-1540 5931-1541 6179-1248 6559-2849 8790-7498	FREDERICKSON, AARON P &	721 E PARKER LN	\$1,531.89
16291030510000	BEG 210 FT E & 7.7 RDS S FR NW COR LOT 7 BLK 29, TEN AC PLAT A, BIG FIELD SUR: E 50 FT; N 167.05 FT; W 50 FT; S 167.05 FT TO BEG. 0.19 AC. 4302-256 5173-0577, 4302-260, 4972-907, 5110-1243, 5173-577 5588-0036	RASMUSSEN, CLAIR F	725 E PARKER LN	\$1,492.86
16291030530000	BEG 310 FT E FR NW COR LOT 7, BLK 29, TEN ACRE PLAT A, BIG FIELD SUR: E 50 FT; S 8.7 RDS M OR L: W 50 FT; N 8.7 RDS M OR L TO BEG. LESS STREET. 0.15 AC M OR L. 4850-125 4858- 0993 6191-2043 6975-0985	LYTHGOE, JEFF	741 E PARKER LN	\$1,371.49
16291030540000	BEG 360 FT E FR NW COR LOT 7, BLK 29, TEN AC PLAT A, BIG FIELD SUR: E 50 FT; S 8.7 RDS M OR L: W 50 FT; N 8.7 RDS M OR L TO BEG 0.15 AC M OR L 4634-0471 6181-2619 6366-1915 6644-2775	BROCHU, ANGELA &	743 E PARKER LN	\$1,460.21
16291030550000	COM 410 FT E FR NW COR LOT 7 BLK 29 10 AC PLAT A BIG FIELD SUR: E 50 FT; S 7.7 RDS; W 50 FT; N 7.7 RDS TO BEG. 0.15 AC. BEG 460 FT E FR NW COR LOT 7 BLK 29 10 AC PLAT A BIG FIELD SUR E 50 FT S 7.7 RD W 50 FT N 7.7 RD TO BEG 0.15 AC 5152-186 5152-0187 6058-0436	HORROCKS, DELLA M	753 E PARKER LN	\$1,584.45
16291030560000	COM 510 FT E FR NW COR LOT 7 BLK 29 10 AC PLAT A BIG FIELD SUR E 50 FT S 7.7 RDS W 50 FT N 7.7 RDS TO BEG 0.15 AC 5356-0292 5518-2985 5786-0244 6161-0614 8334-5544 8409-4202	SCHRECK, BONNIE G	759 E PARKER LN	\$1,489.28
16291030570000	8409-4214 BEG 560 FT E FR NW COR LOT 7 BLK 29 10 AC PLAT A BIG FIELD SUR E 50 FT S 7.7 RD W 50 FT N 7.7 RD TO BEG 0.15 AC. 5198-581	SMITH, WESLEY & ANDREA; JT	769 E PARKER LN	\$1,644.58
16291030580000	BEG 610 FT E FR NW COR LOT 7, BLK 29, TEN AC, PLAT A, BIG FIELD SUR: E 149 FT; S 63.5 FT; W 149 FT; N 63.5 FT TO BEG. 0.21 AC. M OR L. 4510-786 5188-0748 5602-2798 6276-1218 6612-0792	MICKELSEN, FRED K & CAROLYN P	777 E PARKER LN	\$1,575.29
16291030590000	BEG 63.5 FT S & 610 FT E FR NW COR LOT 7, BLK 29, TEN AC PLAT A, BIG FIELD SUR: E 149 FT, M OR L; S 80 FT, M OR L; W	UNDERWOOD, GLEN C &	2846 S 800 E	\$1,551.40
16291030600000	BEG 63.5 FT S & 610 FT E FR NW COR LOT 7, BLK 29, TEN AC PLAT A, BIG FIELD SUR: E 149 FT, M OR L; S 80 FT, M OR L; W	BUCK, NORMA F &	2852 S 800 E	\$1,375.79

16291030610000	149 FT. M OR L TO PT DUE S FR BEG; N 80.05 FT. M OR L TO BEG. 0.27 AC. M OR L. 4899-748. 4912-666. 5127-1441 5127-1443 6352-0087 8251-5903 8271-2087 8277-2494 BEG E 260 FT FR NW COR LOT 7, BLK 29. 10 AC PLAT A. BIG FIELD SUR; E 50 FT; S 8.7 RDS M OR L; W 50 FT; N 8.7 RDS M OR L TO BEG. ALSO BEG E 260 FR FR SW COR LOT 8, SD BLK 29; E 50 FT; N 20 FT; W 50 FT; S 20 FT TO BEG. ALSO BEG E 260 FT & N 20 FT FR SD SW COR LOT 8; N 20 FT; E 50 FT; S 20 FT; W 50 FT TO BEG. LESS STREET. 0.19 AC M OR L. 8276-1019 8280-1860 8301-4565 8417-1895.1896	ACHTER, GORDON E	735 E PARKER LN	\$1,539.05
16291040010000	LOT 3, SUNSHINE ACRES 4446-0996 5341-0122 6851-1068 7720-832 7720-0830	TAYLOR, MERRITT Z &	2771 S LAKE ST	\$1,608.34
16291040020000	LOT 2 SUNSHINE ACRES 8442-5795 8634-5781 8634-5783	SCHULTZ, MARLENE J	775 E CLAYBOURNE AVE	\$1,537.46
16291040030000	LOT 1, SUNSHINE ACRES 4659-1411	BLACKBURN, LOYD L & ZETTA J	783 E CLAYBOURNE AVE	\$1,516.36
16291040040000	LOT 12 SUNSHINE ACRES 6361-1922 6469-0539	CLAUSING, SHAD A &	791 E CLAYBOURNE AVE	\$1,583.25
16291050010000	LOT 13, SUNSHINE ACRES. 3882-0402 6521-0521 8471-6632,6634 8471-6637	BARSI, DOMINIC J	764 E CLAYBOURNE AVE	\$1,560.96
16291050020000	LOT 14 SUNSHINE ACRES 8497-8242 8504-6779	HUBER, DEAN	774 E CLAYBOURNE AVE	\$1,596.40
16291050030000	LOT 15 SUNSHINE ACRES 6876-1619 8258-5037	MARKHAM, STEPHEN &	786 E CLAYBOURNE AVE	\$1,556.18
16291050040000	LOT 16 SUNSHINE ACRES	ENGLISH, EVELYN D	792 E CLAYBOURNE AVE	\$1,435.52
16291050050000	LOT 26 SUNSHINE ACRES 6890-2142	KOORING, BIRTHIE L	2791 S LAKE ST	\$1,600.78
16291050060000	LOT 25, SUNSHINE ACRES	WALKINGSHAW, RICHARD K &	2797 S LAKE ST	\$1,607.94
16291050070000	LOT 24, SUNSHINE ACRES 4042-0443 6179-1069 6179-1071 6679-2527 7282-0416 7906-0838 8330-6280 8436-2282	GRUENEWALD, DAVID M	2803 S LAKE ST	\$1,615.51
16291050080000	LOT 17 SUNSHINE ACRES	MARTINDALE, MELVIN L	2792 S 800 E	\$1,545.03
16291050090000	LOT 18 SUNSHINE ACRES 5736-1633 5736-1632 5753-0163 6826-1668	WILLIE, DENNIS	2798 S 800 E	\$1,485.70
16291050100000	LOT 19 SUNSHINE ACRES 5438-2950	DUFFIN, DICK B & MILLIE A	2804 S 800 E	\$1,617.10
16291050110000	LOT 23, SUNSHINE ACRES 4793-0610	FORD, MARK A & RAMONA A; JT	2815 S LAKE ST	\$1,600.38
16291050120000	LOT 22 SUNSHINE ACRES 5491-2670 5491-2671 5538-1095 5538-1098 8622-8667	BOSWELL, KIMBERLY	775 E 2825 S	\$1,567.33
16291050130000	LOT 21 SUNSHINE ACRES	GOODWIN, ANN E	783 E 2825 S	\$1,586.84
16291050140000	LOT 20 SUNSHINE ACRES 7166-2852	NORTH, ROBERT H &	793 E 2825 S	\$1,565.73
16291060010000	COM 9.7 RDS S FR NW COR LOT 7 BLK 29 10 AC PLAT A BIG FIELD SUR S 110 FT E 185.2 FT N 110 FT W 185.2 FT TO BEG 0.52 AC 5349-0137 5594-1470 6046-1276 8024-0117 8034-1501 8370-5809	DORRANS, RICHARD O JR &	2863 S 700 E	\$1,687.53
16291060020000	COM 19.7 RDS S FR NW COR OF LOT 7 BLK 29 10 AC PLAT A BIG FIELD SUR E 185.2 FT N 55 FT W 185.2 FT S 55 FT TO BEG 0.24 AC 6081-2714 6081-2716 6659-0120 6740-1016 7569-1077	BARLOW, KEVIN &	2875 S 700 E	\$1,576.09
16291060030000	BEG 325.05 FT S FR NW COR LOT 7 BLK 29 10 AC PLAT A BIG FIELD SUR S 56.05 FT E 12 RDS N 56.05 FT W 12 RDS TO BEG 0.28 AC. M OR L. 5148-0375	STROWBRIDGE, JAMES H	2881 S 700 E	\$1,658.12
16291060040000	BEG 139.38 FT N FR SW COR LOT 7 BLK 29 10 AC PLAT A BIG FIELD SUR N 53.52 FT E 12 RDS S 78.13 FT W 60.83 FT N 24.61 FT W 137.17 FT TO BEG 0.33 AC 4994-0460 5508-1807 5552-0520	KUHARSKI, GENE & MICHELE;	2887 S 700 E	\$1,709.88
16291060060000	5601-2160 5604-2768 5617-0535 COM 89.38 FT N FR SW COR LOT 7 BLK 29 10 AC PLAT A BIG FIELD SUR N 50 FT E 103.67 FT S 50 FT W 103.67 FT TO BEG 5387-0888	BOULDIN, MARK W &	2895 S 700 E	\$1,309.24
16291060090000	5705-0433 6368-1019 6655-1790,1791 7217-2875 BEG 9.7 RDS S & 185.2 FT E FR NW COR LOT 7, BLK 29, TEN AC	DOHERTY, MICHAEL	728 E PARKER LN	\$1,506.80
16291060100000	PLAT A, BIG FIELD SUR: E 48.8 FT; S 165 FT; W 48.8 FT; N 165 FT TO BEG. 0.17 AC. M OR L. 4844-1078 4844-1079 5487-2041 BEG 9.7 RDS S & 234 FT E FR NW COR LOT 7, BLK 29, TEN AC PLAT A, BIG FIELD SUR: E 48 FT; S 165 FT; W 48 FT; N 165 FT TO BEG 0.17 AC M OR L 4632-0323, 5421-369 5421-0370 5647-0727 6207-0361,0363 6468-0533 8384-5828 8505-3600	HEDELIUS, CORRINE M &	734 E PARKER LN	\$1,581.26
16291060110000	COM 9.7 RDS S & 282 FT E FR NW COR OF LOT 7 BLK 29 10 AC PLAT A BIG FIELD SUR E 48 FT S 165 FT W 48 FT N 165 FT TO BEG. 0.17 AC. 6783-0366	KIDD, RUBY F; TR	740 E PARKER LN	\$1,519.14
16291060120000	COM 9.7 RDS S & 20 RDS E OF THE NW COR LOT 7, BLK 29, TEN AC PLAT A, BIG FIELD SUR: S 10 RDS; E 4 RDS; N 10 RDS; W 4 RDS TO BEG 3903-0176 7150-2941, 2943	GUDMUNDSEN, RALPH W & MARY A;	746 E PARKER LN	\$1,705.90
16291060130000	COM 9.7 RDS S & 24 RDS E FR NW COR LOT 7 BLK 29 10 AC PLAT A BIG FIELD SUR E 54 FT S 165 FT W 54 FT N 165 FT TO BEG 0.21 AC	MILLER, MERRELL R &	748 E PARKER LN	\$1,560.96
16291060140000	COM 9.7 RDS S & 13.85 RDS W FR NE COR LOT 7 BLK 29 10 AC PLAT A BIG FIELD SUR S 165 FT W 78 FT N 165 FT E 78 FT TO BEG 0.29 AC 6980-0462	LOVE, ANDREW C	750 E PARKER LN	\$1,605.16
16291060150000	COM 9.7 RDS S & 10.85 RDS W FR NE COR LOT 7 BLK 29 10 AC PLAT A BIG FIELD SUR W 3 RDS S 10 RDS E 3 RDS N 10 RDS TO BEG. 0.19 AC. 5635-0186 6386-0653 6434-0053 8288-4441	SANDERS, SHANNON E	752 E PARKER LN	\$1,546.62
16291060160000	COM 9.7 RD S & 8 RD W FR NE COR LOT 7 BLK 29 10 AC PLAT A BF SUR W 2.85 RD S 10 RD E 2.85 RD N 10 RD TO BEG 0.17 AC 6033-2277	LAMBOURNE, MARK E	754 E PARKER LN	\$1,671.65
16291060170000	BEG 24.75 FT N & 112.17 FT E FR SW COR LOT 7, BLK 29, TEN AC PLAT A, BIG FIELD SUR: E 50 FT; N 90.02 FT; W 50 FT; S 90.02 FT TO BEG. 0.1 AC M OR L. 3815-408 5144-0742 5468-2542 5476-2304	SEMELKA, PETER & JARMILA W	715 E 2910 S	\$1,473.35
16291060180000	COM 1.5 RDS N & 162.17 FT E FR SW COR LOT 7 BLK 29 10 AC PLAT A BIG FIELD SUR E 50 FT N 90.02 FT W 50 FT S 90.02 FT TO BEG 0.1 AC 8244-2768 8244-2771	STOKES, KATHERINE E	727 E 2910 S	\$1,392.12
16291060200000	BEG 1.5 RDS N & 287.17 FT E FR SW COR LOT 7 BLK 29 10 AC PLAT A BIG FIELD SUR E 50 FT N 90.02 FT W 5 FT M OR L N 60 FT W 51.17 FT S 60 FT E 10 FT M OR L S 90.02 FT TO BEG 0.17	WALTERS, COLE D & TERRY A;	737 E 2910 S	\$1,454.64

AC M OR L 5139-0090 5717-2106 8008-0232 8463-5004 8490-5037

16291060220000	BEG 1.5 RDS N & 337.17 FT E FR SW COR LOT 7, BLK 29, 10 AC PLAT A, BIG FIELD SUR: E 50 FT; N 150.02 FT M OR L; W 50 FT; S 150.02 FT M OR L TO BEG. 0.17 AC 4088-0137 5573-1756 6232-0354 6327-2513 6327-2516 7998-0311	ARCHIBALD, ARDELL G &	741 E 2910 S	\$1,556.97
16291060250000	BEG 1.5 RDS N & 487.17 FT E FR SW COR LOT 7 BLK 29 10 AC PLAT A BIG FIELD SUR E 50 FT N 150.01 FT W 50 FT S 150.01 FT TO BEG 0.17 AC. 5230-965 5230-0866 6073-2575 6093-0415 8184-1697 8977-4011 8977-4012 9032-7302 9187-8827	CHAVEZ, DANIEL G	763 E 2910 S	\$1,591.62
16291060270000	BEG 1.5 RDS N & 537.17 FT E FR SW COR LOT 7 BLK 29 10 AC PLAT A BIG FIELD SUR E 50 FT N 90.02 FT W 50 FT S 90.02 FT TO BEG 0.10 AC. 5227-346 5255-0658 6052-1184 6224-2732 6353-965 6353-0968 6423-0888 7527-816 8704-7609	WALLIS, BRYAN V &	767 E 2910 S	\$1,535.87
16291060280000	COM 9.7 RDS S & 2 RDS W FR NE COR LOT 7 BLK 29 10 AC PLAT A BIG FIELD SUR S 105 FT W 6 RDS N 105 FT E 6 RDS TO BEG 0.24 AC	FREED, GARY J. & BARBARA	2862 S 800 E	\$1,713.47
16291060290000	BEG 265.05 FT S & 2 RDS W FR NE COR LOT 7 BLK 29 10 AC PLAT A BIG FIELD SUR S 60 FT W 99 FT N 60 FT E 99 FT TO BEG 0.14 AC. M OR L. 4678-687 4678-0689	GAGESTEIN, PETER C	2870 S 800 E	\$1,592.41
16291060320000	COM 24.75 FT N & 587.17 FT E FR SW COR LOT 7 BLK 29 10 AC PLAT A BIG FIELD SUR E 69.41 FT N 90.02 FT W 69.41 FT S 90.02 FT TO BEG. 0.14 AC. 6222-1206 8374-6501	STEELE, DIANA L	773 E 2910 S	\$1,547.42
16291060330000	COM 24.75 FT N & 656.58 FT E FR SW COR LOT 7 BLK 29 10 AC PLAT A BIG FIELD SUR E 69.42 FT N 90.02 FT W 69.42 FT S 90.02 FT TO BEG 0.14 AC 6221-1503 6884-1140 THRU 1144 6884-1146	P & B PROPERTIES III LC	781 E 2910 S	\$1,494.01
16291060380000	BEG N 24.75 FT & E 437.17 FT FR SW COR LOT 7, BLK 29, 10 AC PLAT A, BIG FIELD SUR: N 90.02 FT; E 50 FT; S 90.02 FT; W 50 FT TO BEG. ALSO BEG E 437.17 FT & N 114.76 FT FR SD SW COR LOT 7; N 60 FT; E 50 FT; S 60 FT; W 50 FT TO BEG. 0.17 AC M OR L. 6438-16, 10	SAUNDERS, PAUL H &	755 E 2910 S	\$2,633.99
16291060390000	BEG N 24.75 FT & E 387.17 FT FR SW COR LOT 7, BLK 29, 10 AC PLAT A, BIG FIELD SUR: N 90.02 FT; E 50 FT; S 90.02 FT; W 50 FT TO BEG. ALSO BEG N 1.5 RDS & E 387.17 FT & N 90.02 FT FR SD SW COR LOT 7; E 50 FT; N 60 FT M OR L; W 50 FT; S 60 FT M OR L TO BEG. 0.17 AC 6295-268 6759-1423 7431-186 7431-0193 8000-0461	POWELL-KEENAN, SALLY L	749 E 2910 S	\$1,588.03
16291060400000	BEG 89.38 FT N & 103.67 FT E FR SW COR LOT 7, BLK 29, 10 AC PL A, BIG FIELD SUR: N 50 FT; E 34 FT; S 24.61 FT; W 25 FT; S 25.39 FT; W 8.5 FT TO BEG. ALSO BEG 1.5 RODS N FR SW COR LOT 7, BLK 29, 10 AC A, BIG FIELD SUR: N 64.63 FT; E 112.17 FT; S 64.63 FT; W 112.17 FT TO BEG. 0.19 AC M OR L. 7164-1515 8723-4448	PETTY, DORIS	2905 S 700 E	\$1,672.45
16291060410000	BEG N 1.5 RODS & E 212.17 FT FR SW COR OF LOT 7, BLK 29, TEN ACRE PLAT A, BIG FIELD SUR: E 20 FT; N 122.75 FT; E 55 FT; N 102.15 FT; W 88 FT; S 134.88 FT; E 13 FT; S 90.02 FT TO BEG. 0.27 AC.	SHUMWAY, PAUL &	729 E 2910 S	\$2,527.33
16291060440000	BEG N 1.5 RDS & E 232.17 FT FR SW COR LOT 7, BLK 29, 10 AC PLAT A, BF SUR: E 55 FT; N 110.75 FT; W 55 FT; S 110.75 FT TO BEG. 0.14 AC. 7590-1691	JENSEN, TOBY	731 E 2910 S	\$1,553.39
16291540010000	BEG 17.5 FT S OF NW COR OF LOT 6, BLK 29, TEN ACRE PLAT A, BIG FIELD SUR: S 36.05 FT; E 150 FT; N 28.55 FT; W 88 FT; N 7.5 FT; W 62 FT TO BEG. 0.1 AC 4062-0176 5480-2540	STEWART, F LYLE &	2913 S 700 E	\$1,498.04
16291540020000	BEG 53.5475 FT S FR NW COR LOT 6, BLK 29, TEN AC PLAT A, BIG FIELD SUR: S 32 FT; E 160 FT; N 60.5475 FT; W 10 FT; S 28.5475 FT; W 150 FT TO BEG. 0.12 AC 4758-0741 6695-1824 7404-1958 7512-2415 7597-3139	MYERS, RON	2917 S 700 E	\$1,390.53
16291540030000	COM 85.5475 FT S FR NW COR LOT 6 BLK 29 10 AC PLAT A BIG FIELD SUR E 160 FT S 50 FT W 160 FT N 50 FT TO BEG 0.19 AC COM 135.55 FT S FR NW COR LOT 6 BLK 29 10 AC PLAT A BIG FIELD SUR S 63 FT E 127 FT N 63 FT W 127 FT TO BEG 0.18 AC 6026-2968 6026-2971 8083-2583 8411-6271 8650-5243 8911-4706 8937-1939	BURKE, EVA W &	2923 S 700 E	\$1,504.01
16291540040000	COM 198.55 FT S FR NW COR LOT 6 BLK 29 10 AC PLAT A BIG FIELD SUR S 50 FT E 127 FT N 50 FT W 127 FT TO BEG 0.15 AC. 6367-0326	SKOLA, LANIA	2929 S 700 E	\$1,393.31
16291540050000	COM 24.75 FT S & 160 FT E FR NW COR LOT 6 BLK 29 10 AC PLAT A BF SUR E 53 FT S 110.79 FT W 53 FT N 110.79 FT TO BEG 0.14 AC 5573-0032 6549-0318 6804-1171	SMITH, MICHAEL	2933 S 700 E	\$1,440.30
16291540060000	COM 24.75 FT S & 213 FT E FR NW COR LOT 6 BLK 29 10 AC PLAT A BF SUR E 50 FT S 110.79 FT W 50 FT N 110.79 FT TO BEG 0.14 AC	SHURTLIFF, CHERYL	726 E 2910 S	\$1,694.75
16291540070000	COM 24.75 FT S & 263 FT E FR NW COR LOT 6 BLK 29 10 AC PLAT A BF SUR E 50 FT S 110.79 FT W 50 FT N 110.79 FT TO BEG 0.14 AC 5627-0518 6097-1090 7238-2543 7533-0438 7911-1167 8542-1742 8566-7523	SOSA, CARLOS A. & ELVIRA A.	730 E 2910 S	\$1,436.72
16291540080000	COM 313 FT E & 24.75 FT S FR NW COR LOT 6 BLK 29 10 AC PLAT A BIG FIELD SUR E 50 FT S 110.79 FT W 50 FT N 110.79 FT TO	DOBBS, JESSE	738 E 2910 S	\$1,495.20
16291540090000	COM 313 FT E & 24.75 FT S FR NW COR LOT 6 BLK 29 10 AC PLAT A BIG FIELD SUR E 50 FT S 110.79 FT W 50 FT N 110.79 FT TO	PATERSON, SCOTT & JENNIFER;	742 E 2910 S	\$1,540.25

	BEG 0.14 AC 4565-0454 8437-4369 4371 8437-4356 8852-5911			
16291540100000	BEG 363 FT E & 24.75 FT S FR NW COR LOT 6 BLK 29 10 AC PLAT A BIG FIELD SUR E 50 FT S 110.79 FT W 50 FT N 110.79 FT TO BEG 0.14 AC 5647-1229 5999-991 5974-0037 6642-1481 8245-2314 9093-2908 9107-1895	GARNER, PEGGY A &	746 E 2910 S	\$1,535.87
16291540110000	COM 413 FT E & 24.75 FT S FR NW COR LOT 6 BLK 29 10 AC PLAT A BIG FIELD SUR E 50 FT S 110.79 FT W 50 FT N 110.79 FT TO BEG 0.14 AC 5777-1894 7262-563 7262-0565 7457-851 7457-0852 7798-1103 8137-2856 8786-6975	EARL, SCOTT W &	754 E 2910 S	\$1,473.30
16291540120000	BEG 463 FT E & 24.75 FT S FR NW COR LOT 6, BLK 29, TEN AC PLAT A, BIG FIELD SUR: E 50 FT; S 110.79 FT; W 50 FT; N 110.79 FT TO BEG. 0.13 AC, M OR L 4793-0665 5384-0075 6014-1729 7259-2638 7081-0001	JORGENSEN, DANIEL &	756 E 2910 S	\$1,433.08
16291540130000	BEG 513 FT E & 24.75 FT S FR NW COR LOT 6, BLK 29, TEN AC PLAT A, BIG FIELD SUR: E 50 FT; S 110.79 FT; W 50 FT; N 110.79 FT TO BEG. 0.13 AC, M OR L 4883-0636 5747-1027 6678-0961 7370-2672 8264-6733	REED, CATHI S &	768 E 2910 S	\$1,543.44
16291540140000	BEG 563 FT E & 24.75 FT S FR NW COR LOT 6, BLK 29, TEN AC PLAT A, BIG FIELD SUR: E 50 FT; S 110.79 FT; W 50 FT; N 110.79 FT TO BEG. 0.13 AC M OR L. 4874-805, 4968-912 5213-1071 5329-0536 5683-1777	MULLINS, PAMELA J	772 E 2910 S	\$1,472.16
16291540160000	BEG 33 FT W & 45.39 FT S FR NE COR LOT 6 BLK 29 10 AC PLAT A BIG FIELD SUR S 45 FT W 113 FT N 45 FT E 113 FT TO BEG 0.12 AC 4932-0992 5941-1237, 6049-1153 6049-1155 6540-1256 7126-1975 8633-3796 8818-6757	STOLLER, STUART D &	2922 S 800 E	\$2,072.59
16291540170000	BEG 613 FT E & 5.477 RDS S FR NW COR LOT 6, BLK 29, TEN AC PLAT A, BIG FIELD SUR: S 2.738 RDS; E 113 FT; N 2.738 RDS; W 113 FT TO BEG. 0.12 AC, M OR L. 4829-1459, 4832-1275, 1276 5186-1027 5280-0132 5578-0928 5927-2730 8232-1512 9200-1849	ADAMS, KENNETH J	2930 S 800 E	\$1,403.22
16291540180000	COM 135.55 FT S & 127 FT E FR NW COR LOT 6 BLK 29 10 AC PLAT A BIG FIELD SUR S 113 FT E 47.5 FT N 113 FT W 47.5 FT TO BEG 0.12 AC	MARX, RONALD J & MARVA N;	725 E GARDEN AVE	\$1,582.06
16291540190000	COM 135.55 FT S & 174.5 FT E FR NW COR LOT 6 BLK 29 10 AC PLAT A BIG FIELD SUR E 47.5 FT S 113 FT W 47.5 FT N 113 FT TO BEG 0.12 AC		729 E GARDEN AVE	\$1,279.03
16291540200000	BEG 135.55 FT S & 222 FT E OF NW COR LOT 6 BLK 29 10 AC PLAT A BFS E 44 FT S 113 FT W 44 FT N 113 FT TO BEG 0.11 AC 5627-0517 6097-1090 6371-2264, 2265 6371-2266	RIESEN, PHILIP T	735 E GARDEN AVE	\$1,425.57
16291540210000	COM 135.55 FT S & 268 FT E FR NW COR LOT 6 BLK 29 10 AC PLAT A BIG FIELD SUR S 113 FT E 48 FT N 113 FT W 48 FT TO BEG 0.12 AC. 6696-0988 7742-2827, 2830 7764-2865 8308-0794	BROWN, JESSE K &	743 E GARDEN AVE	\$1,629.05
16291540220000	COM 135.55 FT S & 314 FT E FR NW COR LOT 6 BLK 29 10 AC PLAT A BIG FIELD SUR S 113 FT E 50 FT N 113 FT W 50 FT TO BEG 0.12 AC 5676-1121	KUHN, PAUL R &	745 E GARDEN AVE	\$1,547.02
16291540230000	COM 135.55 FT S & 364 FT E FR NW COR LOT 6 BLK 29 10 AC PLAT A BIG FIELD SUR E 74 FT S 113 FT W 74 FT N 113 FT TO BEG 0.18 AC	THORNBLAD, DONNA V.	747 E GARDEN AVE	\$1,587.24
16291540250000	COM 143.55 FT S & 440 FT E FR NW COR LOT 6 BLK 29 10 AC PLAT A BIG FIELD SUR E 50 FT S 110 FT W 50 FT N 110 FT TO BEG 0.12 AC 5669-2287 5728-2421 5841-2530	PECK, ZACHERY L &	751 E GARDEN AVE	\$1,590.42
16291540260000	BEG 135.55 FT S & 490 FT E FR NW COR LOT 6, BLK 29, TEN AC PLAT A, BIG FIELD SUR: E 50 FT; S 113 FT; W 50 FT; N 113 FT TO BEG 0.12 AC 4633-0709 5961-0825 6213-2923 7082-0987 7304-2292 8717-4041, 4053	HORNSBY, JONAH S	765 E GARDEN AVE	\$1,602.37
16291540270000	COM 135.55 FT S & 540 FT E FR NW COR LOT 6 BLK 29 10 AC PLAT A BIG FIELD SUR E 40 FT S 113 FT W 40 FT N 113 FT TO BEG 0.1 AC 6430-2518 6430-2520 6955-706 6955-0708 7441-1118	JENKINS, LEONARD C	771 E GARDEN AVE	\$1,390.53
16291540280000	BEG 135.55 FT S & 580 FT E OF NW COR LOT 6, BLK 29, TEN AC PLAT A, BIG FIELD SUR: E 50 FT; S 113 FT; W 50 FT; N 113 FT TO BEG. 0.13 AC M OR L. 3839-94, 3773-366, 3886-131 4844-1210 5629-2840 5750-2505 6176-1811 6232-2464 6425-2576 6474-1269 8166-1597	R M LIFESTYLES LLC	775 E GARDEN AVE	\$1,562.55
16291540290000	BEG 135.55 FT S & 630 FT E FR NW COR LOT 6 BLK 29 TEN AC PLAT A BIG FIELD SUR E 46 FT S 113 FT W 46 FT N 113 FT TO BEG. 0.12 AC, M OR L. 4589-797 4885-0501 6068-2688 6477-2214 7031-1583 7339-2777 7803-1534 9152-8789 9245-0093	DIXON REAL AG PROPERTIES, LLC	781 E GARDEN AVE	\$1,554.19
16291540300000	COM 135.55 FT S & 676 FT E OF NW COR LOT 6 BLK 29 10 AC PLAT A BFS E 50 FT S 113 FT W 50 FT N 113 FT TO BEG 0.14 AC 5785-2992 5785-2994 7177-2476 7166-8448	ABALOS, RICARDO D &	785 E GARDEN AVE	\$1,623.87
16291550010000	BEG AT NW COR OF S 1/2 LOT 6, BLK 29, TEN AC PLAT A, BIG FIELD SUR: E 156 FT; S 70 FT; W 156 FT; N 70 FT TO BEG. 0.25 AC 4842-1260 6410-143	FREAR, MICHAEL J	2947 S 700 E	\$1,554.58
16291550020000	N 62 FT OF S 217.1 FT OF W 250 FT OF LOT 6 BLK 29 10 AC PLAT A BF SUR 0.35 AC 6713-2055 6713-2057	FAWSON, CHARLES T; TR	2955 S 700 E	\$1,732.18
16291550030000	BEG 82.5 FT N FR SW COR LOT 6, BLK 29, TEN AC PLAT A, BIG FIELD SUR: E 50 FT; S 113 FT; W 50 FT; N 113 FT TO BEG 0.12 AC 4932-0992 5941-1237, 6049-1153 6049-1155 6540-1256 7126-1975 8633-3796 8818-6757	ATIYA, NAYRA A	2965 S 700 E	\$1,627.45

16291550040000	FIELD SUR: N 72.6 FT; E 250 FT; S 72.6 FT; W 250 FT TO BEG 0.42 AC 4446-329 8391-5991, 5990 8391-5993 COM AT SW COR LOT 6 BLK 29 10 AC PLAT A BIG FIELD SUR N 82.5 FT E 198 FT S 82.5 FT W 198 FT TO BEG 0.38 AC 6753-2940	BROWN, MERVIN G &	2971 S 700 E	\$1,742.53
16291550050000	COM 156 FT E FR NW COR OF S 1/2 OF LOT 6 BLK 29 10 AC PLAT A BIG FIELD SUR S 70 FT E 94 FT N 70 FT W 94 FT TO BEG 0.15 AC 6120-2109 6241-2853 6295-1881 6466-2696	COE PROPERTY MANAGEMENT, LLC	712 E GARDEN AVE	\$1,434.73
16291550060000	COM 5 RD N & 250 FT E FR SW COR LOT 6 BLK 29 10 AC PLAT A	STEWART, PAUL M & EVA L C; TRS	730 E GARDEN AVE	\$1,565.73
16291550070000	BIG FIELD SUR N 204.6 FT E 40 FT S 204.6 FT W 40 FT TO BEG 0.19 AC COM 5 RD N & 290 FT E FR SW COR LOT 6 BLK 29 10 AC PLAT A	HOLMBERG, IVADELL G; TR	740 E GARDEN AVE	\$1,642.14
16291550080000	BIG FIELD SUR N 204.6 FT E 80 FT S 204.6 FT W 80 FT TO BEG 0.38 AC COM 287.1 FT N & 370 FT E FR SW COR LOT 6 BLK 29 10 AC PLAT A BIG FIELD SUR E 50 FT S 199.1 FT W 50 FT N 199.1 FT TO BEG 0.24 AC. 5653-0536 6014-0790,0793,0794 7574-2840 7767-1375	ANDRUS, ROBERT J	760 E GARDEN AVE	\$1,459.81
16291550090000	COM 287.1 FT N & 420 FT E FR SW COR LOT 6 BLK 29 10 AC PLAT A BIG FIELD SUR E 50 FT S 199.1 FT W 50 FT N 199.1 FT TO BEG 0.24 AC	FOULKS, CHERYL H.	768 E GARDEN AVE	\$1,561.35
16291550100000	BEG 88 FT N & 470 FT E FR SW COR LOT 6, BLK 29, TEN ACRE PLAT A, BIG FIELD SUR: N 199.1 FT; E 50 FT; S 137.1 FT; W 20 FT; S 82 FT; W 30 FT TO BEG. 0.22 AC M OR L	BERGMAN, RICHARD O & MARGIE D	776 E GARDEN AVE	\$1,508.79
16291550110000	BEG 287.1 FT N & 520 FT E FR SW COR LOT 6, BLK 29, TEN AC PLAT A, BIG FIELD SUR: E 50 FT; S 137.1 FT; W 50 FT; N 137.1 FT TO BEG. 0.16 AC M OR L 4767-0397 5579-1456 5633-1019 5746-0309 5858-2431 6395-1052 7140-2067 8291-7604	JONES, MICHAEL V	784 E GARDEN AVE	\$1,453.44
16291550120000	BEG 150 FT N & 570 FT E FR SW COR OF LOT 6, BLK 29, TEN AC	HOWELL, SCOTT N; TR ET AL	788 E GARDEN AVE	\$1,452.25
16291550130000	PLAT A, BIG FIELD SUR: N 137.1 FT; E 50 FT; S 137.1 FT; W 50 FT TO BEG. 0.16 AC. M OR L. 4563-0761 BEG 287.1 FT N & 620 FT E FR SW COR LOT 6, BLK 29, TEN AC PLAT A, BIG FIELD SUR: E 50 FT; S 137.1 FT; W 50 FT; N 137.1 FT TO BEG. 0.16 AC M OR L. 4694-172	THORNBLAD, RANDY S	794 E GARDEN AVE	\$1,482.91
16291550140000	BEG 150 FT N & 670 FT E FR SW COR LOT 6 BLK 29 10 AC PLAT A BIG FIELD SUR E 56 FT N 137.1 FT W 56 FT S 137.1 FT TO BEG 0.18 AC 5097-0617 5643-0810 5777-1733 6185-0494 6225-659	KELLER, LAYNE & CYNDI; TC	798 E GARDEN AVE	\$1,885.09
16291550190000	8605-1058 COM 33 FT W & 100 FT N FR SE COR LOT 6 BLK 29 10 AC PLAT A BIG FIELD SUR N 50 FT W 126 FT S 50 FT E 126 FT TO BEG 0.14 AC	MALASKA, JACK & ETTA L.	2956 S 800 E	\$1,478.08
16291550200000	COM 33 FT W & 50 FT N FR SE COR LOT 6 BLK 29 10 AC PLAT A BIG FIELD SUR N 50 FT W 126 FT S 50 FT E 126 FT TO BEG 0.15 AC	MEYERS, EILEEN L & RICHARD J	2962 S 800 E	\$1,512.77
16291550210000	BEG 33 FT W FR SE COR LOT 6 BLK 29 TEN AC PLAT A BIG FIELD SUR N 50 FT W 126 FT S 50 FT E 126 FT TO BEG 0.15 AC 4903-0321 9075-3964,3966	PEARSON, MARLENE &	2966 S 800 E	\$1,529.90
16291550220000	LOT 1 ROBERT SUB	NELSON, GENEVIEVE	2991 S 700 E	\$1,530.29
16291550230000	LOT 2, ROBERT SUB 5111-1020 8612-6773	JONES, LOIS P; TR	711 E ELGIN AVE	\$1,599.18
16291550240000	LOT 3 ROBERT SUB 7037-1261	LINDER, BETTY J; TR	717 E ELGIN AVE	\$1,593.61
16291550250000	LOT 4 ROBERT SUB	KLADIS, JERRY &	723 E ELGIN AVE	\$1,586.84
16291550260000	LOT 5, ROBERT SUB 4484-0237 5837-1251 8598-6882	MOBBS, CHRISTY L	731 E ELGIN AVE	\$1,744.53
16291550270000	LOT 6, ROBERT SUB. 4940-309 5152-1481	LEHNING, JAMES R	737 E ELGIN AVE	\$1,600.78
16291550280000	LOT 7 & W 2 FT OF LOT 8 ROBERT SUB	SHEFFIELD, FRANKLIN G &	743 E ELGIN AVE	\$1,840.49
16291550290000	E 48 FT OF LOT 8 & W 2 FT OF LOT 9 ROBERT SUB 8491-1036	MCPHIE, DOUGLAS C &	751 E ELGIN AVE	\$1,536.22
16291550300000	E 50 FT OF LOT 9 & W 2 FT OF LOT 10 ROBERT SUB	WILLITS, CLIFFORD L. & BETTY R	757 E ELGIN AVE	\$1,684.00
16291550310000	E 50 FT OF LOT 10 & W 2 FT OF LOT 11 ROBERT SUB 9064-6930	BLACK, BRADLEE D &	763 E ELGIN AVE	\$1,645.77
16291550320000	E 50 FT OF LOT 11 ROBERT SUB 6969-1417	MOTT, VERAL D; TR	771 E ELGIN AVE	\$1,576.04
16291550330000	LOT 12, ROBERT SUB 4322-0267 6748-2800	BOMBARD, RICHARD L	777 E ELGIN AVE	\$1,504.36
16291550340000	LOT 13, ROBERT SUB. 4600-547, 4981-61, 5054-39, 5134-387,388	MANWARING, RUTH; ET AL	785 E ELGIN AVE	\$1,627.85
16291550350000	5134-0389 5902-1408 6544-1522 LOT 14, ROBERT SUB. 4689-155 4689-0156 6674-254 6674-0255	MILLER, JENNY L &	2996 S 800 E	\$1,584.80
16291560010000	8259-3418 N 113.55 FT OF LOT 28 ROBERT SUB 8976-6186	PARKIN, STEVEN M	3011 S 700 E	\$1,615.91
16291560020000	THE N 113.55 FT OF LOT 27, ROBERT SUB 3961-0305	CONNELLEY, CONNIE N	712 E ELGIN AVE	\$1,618.30
16291560030000	THE N 113.55 FT OF LOT 26, ROBERT SUB 3930-0127 8263-1765	SEARS, MELBA S; TR	718 E ELGIN AVE	\$1,688.38
16291560040000	N 113.55 FT OF LOT 25 ROBERT SUB 5827-0765 6409-0218	SIMPSON, JANET	724 E ELGIN AVE	\$1,606.75
16291560050000	N 113.55 FT OF LOT 24 ROBERT SUB	JOHNSON, RICHARD E. & JILL J.	730 E ELGIN AVE	\$1,715.46
16291560060000	N 113.55 FT OF LOT 23 ROBERT SUB	PIPPAS, WILLIAM A &	736 E ELGIN AVE	\$1,591.62
16291560070000	N 113.55 FT OF LOT 22, ROBERT SUB. 4157-2 4157-0003 6508-1824 8113-2469	CRAGUN, RYAN M	742 E ELGIN AVE	\$1,722.23
16291560080000	THE N 113.55 FT OF LOT 21, ROBERT SUB. 4572-1161 5025-0940	KOCH, STEPHEN A &	750 E ELGIN AVE	\$1,650.95
16291560090000	5572-1299 6317-0996 6839-0996 8270-5418 8915-5807 N 113.55 FT OF LOT 20 ROBERT SUB 8291-1259 8446-3319 8460-3954 8627-4782, 4798	VINICK, SHARON A	756 E ELGIN AVE	\$1,609.14
16291560100000	N 113.55 FT OF LOT 19 ROBERT SUB	CRANDALL, SIDNEY G. & GLORIA W	764 E ELGIN AVE	\$1,573.70
16291560110000	N 113.55 FT OF LOT 18 ROBERT SUB 7534-0120 7534-0122 8993-4711	WELLS, CHRIS A &	770 E ELGIN AVE	\$1,633.03
16291560130000	LOT 17 ROBERT SUB 6108-2138	NODZU, KENNETH K; TR	778 E ELGIN AVE	\$1,617.10
16291560140000	THE N 113.55 FT OF LOT 16, ROBERT SUB 4365-0392, 1125-314 5402-0724 6233-1392 6499-1608 7960-0249, 4359-159 1125-0314	SERENO, DANIEL K	784 E ELGIN AVE	\$1,588.83
16291560150000	8290-3494 8397-3497 N 113.55 FT OF LOT 15 ROBERT SUB	GUNDRY, WILLIAM R &	3012 S 800 E	\$1,665.28
16291560170000	5680-0204 COM S 0°11'33" W 345.7 FT FR NW COR LOT 5, BLK 29, TEN AC	CENTURY PROPERTIES, INC	3017 S 700 E # A-C	\$1,717.85

16291560180000	PLAT A, BIG FIELD SUR: N 0°11'33" E 63.6 FT. M OR L: N 89°46'32" E 239.5 FT; S 0°11'33" W 58 FT M OR L: N 89°51' E 4.5 FT; S 0°11'33" W 10.5 FT. M OR L: S 89°51' W 244 FT. N 0°11'33" E 9.6 FT. M OR L TO BEG. 0.35 AC. M OR L COM S 0°11'33" W 354.7 FT FR NW COR LOT 5 BLK 29 10 AC	CENTURY PROPERTIES	3023 S 700 E	\$2,208.03
16291560190000	A BIG FIELD SUR S 89°46'32" E 244 FT S 0°11'33" W 75 FT N 89°46'32" W 244 FT N 0°11'33" E 75 FT TO BEG 0.42 AC 6541-2728			
16291560200000	COM 72 FT N FR SW COR LOT 5 BLK 29 10 AC PLAT A BIG FIELD BENGTONSON, HARLAN E &		3027 S 700 E	\$1,801.07
16291560200000	SUR N 61.55 FT E 239.5 FT S 61.55 FT W 239.5 FT TO BEG 0.33 AC 5340-1041 5340-1043 6085-2518 6666-2959 6961-1670 7221-1730 8371-8880 8373-7315 8620-5010 8950-5337			
16291560210000	BEG AT SW COR LOT 5 BLK 29 10 AC PLAT A BIG FIELD SUR N 72 FT E 239.5 FT S 52.95 FT W 76 FT S 19.05 FT W 163.5 FT TO BEG 0.37 AC 4900-0499 5774-1016 6394-0357 6626-557 8662-2327	SMITH, JAMES H &	3035 S 700 E	\$1,712.67
16291560220000	N 40.2 FT OF W 175 FT OF LOT 4 BLK 29 10 AC PLAT A BIG FIELD SUR 0.16 AC 6708-2196	JACKSON, ALISHA C	3049 S 700 E	\$1,492.47
16291560230000	BEG 40.2 FT S FR NW COR OF LOT 4, BLK 29, TEN ACRE PLAT A. BIG FIELD SUR: E 175 FT; S 45.5 FT M OR L TO A LINE OF A FENCE; N 89°18'40" W ALG SD FENCE 175 FT TO W LINE OF SD LOT 4; N 45.5 FT M OR L TO BEG. 0.16 AC M OR L 5128-0570 5995-2462 6141-0378 6149-1782 6274-0997 6934-169	HANSON, THELMA	3055 S 700 E	\$1,517.95
16291560240000	COM 85.7 FT S FR NW COR LOT 4 BLK 29 10 AC PLAT A BIG FIELD SUR S 114 FT E 175 FT N 114 FT W 175 FT TO BEG 0.46 AC 5763-2096	KINGSTON, C E	3057 S 700 E	\$1,586.44
16291560250000	LOT 16 JUDITH SUB	GARDINER, CARLOS D &	3026 S LAKE CIR	\$1,694.35
16291560260000	LOT 15 JUDITH SUB 5370-1233 7591-2707 7744-598	MCGUIRE, DEE ANNE	3036 S LAKE CIR	\$1,535.47
16291560270000	LOT 14 JUDITH SUB 9130-9511	HEDIN, JEANINE B; TR	3042 S LAKE CIR	\$1,646.57
16291560280000	LOT 13, JUDITH SUB. 5598-2737, 1705 5711-2579 6301-2102 6921-2777 7279-0316 8273-4555 8370-8794 8890-0778	FIRST NATIONAL INVESTMENT	3050 S LAKE CIR	\$1,638.60
16291560290000	LOT 12, JUDITH SUB 5095-0589 7060-2727 7955-2210	GLEAVE, NATHAN J; TR	3058 S LAKE CIR	\$1,683.60
16291560300000	LOT 11 JUDITH SUB 6017-1224 6017-1227 9036-3915	DURRANT, SHAUNA &	3064 S LAKE CIR	\$1,687.58
16291560310000	LOT 10 JUDITH SUB 6712-2405 7182-2880	PETERSON, CYNTHIA L	3072 S LAKE CIR	\$1,674.84
16291560320000	LOT 17 JUDITH SUB 8371-8592	ZAELT, EDNA E & LUCILLE;	751 E LAKE CIR	\$1,558.96
16291560330000	LOT 18 JUDITH SUB 9126-0542	WRIGHT, TIMOTHY A &	755 E LAKE CIR	\$1,486.89
16291560340000	LOT 19, JUDITH SUB 4504-1161 5612-0969 5651-1272 6700-1793	BELL, FRANZ T	767 E LAKE CIR	\$1,625.07
16291560350000	8944-5280			
16291560360000	LOT 20 JUDITH SUB 6583-0669 8942-6488	BURN, AMY L &	775 E LAKE CIR	\$1,579.27
16291560370000	LOT 21 JUDITH SUB 5277-0647	JONES, G ELAINE; TR	785 E LAKE CIR	\$1,518.35
16291560380000	LOT 22, JUDITH SUB	MIHOS, ALECK N & PAT A	3020 S 800 E	\$1,564.54
16291560390000	LOT 9 WANDAMERE HEIGHTS	PRENTICE, JUNIATA I	3073 S 700 E	\$1,660.90
16291560400000	LOT 11 WANDAMERE HEIGHTS 0000-0000 5536-1350, 1345 5536-1352	ACOSTA, GREGORY J & LINDA R	731 E BARROWS AVE	\$1,562.15
16291570010000	LOT 12 WANDAMERE HEIGHTS 8291-1040	ERICKSON, GAVIN B	745 E BARROWS AVE	\$1,557.77
16291570020000	LOT 5 JUDITH SUB 2790-186 2995-805 2998-567 7247-1308 7268-0573 7273-2878	DINH, THO &	760 E LAKE CIR	\$1,678.42
16291570030000	LOT 4 JUDITH SUB 8271-2382 8275-8058 8516-3854 8516-3855	MCRAE, KELLY	770 E LAKE CIR	\$1,558.57
16291570040000	LOT 3 JUDITH SUB	HUGHES, RAWLINS L &	780 E LAKE CIR	\$1,633.43
16291570050000	LOT 6 JUDITH SUB 6127-0639 6187-1112	HEDIN, KEVIN B &	3051 S LAKE CIR	\$1,615.51
16291570060000	LOT 7 JUDITH SUB 6284-0260 8249-7943	MAGAZIN, SVETO &	3059 S LAKE CIR	\$1,596.40
16291570070000	LOT 8 JUDITH SUB	POSTMA, MICHAEL E &	3063 S LAKE CIR	\$1,706.70
16291570080000	LOT 9 JUDITH SUB	WILLIAMS, ELVA S. & S. GORDON	3071 S LAKE CIR	\$1,776.78
16291570090000	LOT 2 JUDITH SUB 7341-1308 8444-9202	PRINCE, MELISSA	786 E LAKE CIR	\$1,603.56
16291570100000	LOT 1, JUDITH SUB 3897-0117 6401-2426 7579-1708 7579-1708	HALE, JOHN M &	3050 S 800 E	\$1,584.85
16291570110000	8322-3568 8371-6203 8495-5625			
16291570120000	COM S 89°34'15" E 575.92 FT FR NW COR LOT 4 BLK 29 10 AC PLAT A BIG FIELD SUR S 89°34'15" E 150 FT S 0°06' W 89.5 FT M OR L N 89°34'15" W 150 FT N 0°06' E 89.5 FT M OR L TO BEG 0.31 AC 6208-2587 6320-2412 7390-206 7390-208	LEDKINS, JUDY L	3054 S 800 E	\$1,891.86
16291570130000	COM S 0°06' W 85.7 FT & N 89°20'34" W 33 FT FR NE COR LOT 4 BLK 29 10 AC PLAT A BF SUR S 0°06' W 56.59 FT N 89°20'34" W 150 FT N 0°06' E 56.59 FT S 89°20'34" E 150 FT TO BEG 0.2 AC 5572-0206 7009-1631 7009-1632 7630-1216	OWENS, MELANIE	3070 S 800 E	\$1,604.76
16291570140000	COM S 0°06'30" W 142.29 FT & N 89°20'34" W 33 FT FR NE COR LOT 4 BLK 29 10 AC PLAT A BF SUR S 0°06'30" W 56.59 FT N 89°20'34" W 150 FT N 0°06'30" E 56.59 FT S 89°20'34" E 150 FT TO BEG 0.2 AC 5514-0347 5549-1602 6757-1409 6842-0578	WALL, ROSE H & SHAYNE M; JT	3064 S 800 E	\$1,639.00
16291570150000	6853-2215 6857-2352 7901-2699			
16291570160000	E 20.15 FT OF LOT 13 & ALL LOT 14 WANDAMERE HEIGHTS 6568-1969 6651-0925 8806-8353, 8356	SPLAIN, JASON	759 E BARROWS AVE	\$1,694.35
16291570170000	LOT 15, WANDAMERE HEIGHTS 4563-0849 5516-1569 6528-2925	WILLIAMSON, MARTINA J	769 E BARROWS AVE	\$1,613.12
16291570180000	7384-1152			
16291570190000	LOT 16, WANDAMERE HEIGHTS	BARROWS, BEATRICE I M	777 E BARROWS AVE	\$1,495.25
16291780220000	LOT 17 WANDAMERE HEIGHTS	ANDERSON, EDNA; TR	3076 S 800 E	\$1,566.13
16291780230000	COM 123.17 FT N & 442 FT W FR SE COR LOT 14 BLK 29 10 AC PLAT A BIG FIELD SUR W 284 FT N 100 FT E 284 FT S 100 FT TO BEG 0.65 AC	KUHN, PAUL R. & KAROL J.	3031 S 800 E	\$1,934.86
16291780240000	COM 526 FT W FR NE COR LOT 15 BLK 29 10 AC PLAT A BIG FIELD SUR W 200 FT S 66 FT E 200 FT N 66 FT TO BEG 0.3 AC	PHILLIPS, JOHN J. & CAROLYN	3049 S 800 E	\$1,421.98
16291780250000	BEG 614 FT W & 66 FT S FR NE COR LOT 15 BLK 29 10 AC PLAT A	BRABY, KRISTINA K	3059 S 800 E	\$1,651.35

	BIG FIELD SUR W 112 FT S 51.75 FT E 112 FT N 51.75 FT TO 0.14 AC. 4144-0022 5130-0135 6989-2540 7676-1314 7990-1387			
16291780290000	BEG 526 FT W & 66 FT S FR NE COR LOT 15, BLK 29, TEN AC PLAT A BIG FIELD SUR; W 88 FT; S 51.75 FT; E 88 FT; N 51.75 FT TO BEG. 0.1 AC 4436-0995 5522-0644 5670-68 5670-0072 6030-1374	SHINER, KAY	817 E GREGSON AVE	\$1,551.00
16291780300000	COM 479 FT W FR NE COR LOT 15 BLK 29 10 AC PLAT A BIG FIELD SUR: W 47 FT; S 117.75 FT; E 47 FT; N 117.75 FT TO BEG. 0.12 AC. 5908-2468 8278-5672 8758-8247	TALCOTT, JASON G & MELISSA R;	827 E GREGSON AVE	\$1,550.20
16291780310000	COM 430 FT W FR NE COR LOT 15 BLK 29 10 AC PLAT A BIG FIELD SUR W 49 FT S 117.75 FT E 49 FT N 117.75 FT TO BEG 0.13 AC COM 328 FT W FR NE COR LOT 15 BLK 29 10 AC PLAT A BIG FIELD	LILLIE, GENE D & VERA W; TRS	831 E GREGSON AVE	\$1,550.20
16291780320000	SUR W 49 FT S 117.75 FT E 49 FT N 117.75 FT TO BEG 0.13 AC COM 328 FT W FR NE COR LOT 15 BLK 29 10 AC PLAT A BIG FIELD	SMITH, HOWARD B &	835 E GREGSON AVE	\$1,530.69
16291780330000	SUR W 50 FT S 117.75 FT E 50 FT N 117.75 FT TO BEG 0.13 AC COM 328 FT W FR NE COR LOT 15 BLK 29 10 AC PLAT A BIG FIELD	ALLEN, LAWRENCE M; ET AL	849 E GREGSON AVE	\$1,785.54
16291780340000	SUR W 52 FT S 117.75 FT E 52 FT N 117.75 FT TO BEG 0.14 AC COM 276 FT W FR NE COR LOT 15 BLK 29 10 AC PLAT A BIG FIELD	SORENSEN, GORDON W &	871 E GREGSON AVE	\$1,514.37
16291780350000	SUR W 52 FT S 117.75 FT E 52 FT N 117.75 FT TO BEG 0.14 AC 7164-2446,2448 8684-2851 8953-1082	VEACH, STEVEN K	875 E GREGSON AVE	\$1,531.89
16291780360000	COM 224 FT W FR NE COR LOT 15 BLK 29 10 AC PLAT A BF SUR W 52 FT S 117.75 FT E 52 FT N 117.75 FT TO BEG 0.14 AC 7384-2568 7815-2361	MC BRIDE, OLETA W	877 E GREGSON AVE	\$1,666.48
16291780370000	COM 150 FT W FR NE COR LOT 15 BLK 29 10 AC PLAT A BIG FIELD SUR W 74 FT S 117.75 FT; E 74 FT; N 117.75 FT TO BEG 0.20 AC 360-394	PEVZNER, FELIX L & LILIA N;	885 E GREGSON AVE	\$1,592.41
16291780380000	COM 100 FT W FR NE COR LOT 15 BLK 29 10 AC PLAT A BIG FIELD SUR S 117.75 FT W 50 FT N 117.75 FT E 50 FT TO BEG 0.13 AC 8145-2648 8145-2650	DALTON FAMILY, LLC	3048 S 900 E	\$3,836.37
16291780400000	BEG AT NE COR LOT 15 BLK 29 10 AC PLAT A BIG FIELD SUR S 117.75 FT W 100 FT N 117.75 FT E 100 FT TO BEG 0.27 AC 5305-1372 5786-0252	VANBRUNT, JEFFREY D &	810 E APPLE PARK PL	\$1,595.60
16291780410000	LOT 1, APPECOURTS PUD PH 1. 5700-1132 5768-1132 6615-2448	FOWLES, PATRICK S &	818 E APPLE PARK PL	\$1,643.38
16291780420000	LOT 2, APPECOURTS PUD PH 1. 5726-482 5696-2248 7616-0399 8074-1001	JOHNSON, KRISTIN L	822 E APPLE PARK PL	\$1,650.15
16291780430000	LOT 3, APPECOURTS PUD PH 1. 5794-2477 7425-2795 7613-1165	HENNINGSON, MAXINE C	828 E APPLE PARK PL	\$1,631.04
16291780440000	LOT 4, APPECOURTS PUD PH 1. 5733-1413 8378-2103	KIRCHMEIER, DAMON &	838 E APPLE PARK PL	\$1,678.82
16291780450000	LOT 5, APPECOURTS PUD PH 1. 5799-148 5799-0150 5824-1510 7348-0024	SCOTT, SYLVIA W	842 E APPLE PARK PL	\$1,624.67
16291780460000	LOT 6, APPECOURTS PUD PH 1. 5800-2833, 2835 5800-2836 5828-1269 6227-0358	THOMAS, MICHAEL B &	846 E APPLE PARK PL	\$1,627.85
16291780510000	LOT 7, APPECOURTS PUD PH 1. 5836-2858 8623-7317	WEBB, KATHERINE L	856 E APPLE PARK WY	\$1,637.01
16291780520000	LOT 201, APPECOURTS PUD PH II 5870-2640 6910-0565	SMITH, NICHOLAS C	860 E APPLE PARK WY	\$1,644.18
16291780530000	LOT 202, APPECOURTS PUD PH II 6430-0753 8365-3680 8439-1043	HAMILTON, ERLA B; TR	866 E APPLE PARK WY	\$1,673.65
16291780540000	LOT 203, APPECOURTS PUD PH II 5855-0687 6081-0665 6635-893 6635-0901 8974-2610	WILDE, MARY; TR	872 E APPLE PARK WY	\$1,681.21
16291780560000	LOT 204, APPECOURTS PUD PH II 6077-1579 6117-2617 6151-0549 6742-0261 6748-1324 8074-1859 8074-1872	JORGENSEN, DORENE	841 E APPLE PARK WY	\$1,916.55
16291780570000	LOT 301, APPECOURTS PUD PH III 6573-0362 6846-2347 7014-1795 7327-1484 7663-2416	WILLIAMS, MAX M &	847 E APPLE PARK WY	\$1,703.11
16291780580000	LOT 302, APPECOURTS PUD PH III . 6538-1661 6797-1960 7285-1662 8229-1188 8230-1335	PERALTA, MARIA B &	855 E APPLE PARK WY	\$1,687.98
16291780590000	LOT 303, APPECOURTS PUD PH III 6368-1279 6439-0585	ROMANG, KIM	863 E APPLE PARK WY	\$1,678.42
16291780640000	LOT 304, APPECOURTS PUD PH III 6698-2357 7156-0099 8483-2838 8508-1369	SCHOENHARDT, LUCILLE	3017 S 800 E	\$1,630.64
16291780650000	BEG 223.17 FT N & 622 FT W FR SE COR LOT 14, BLK 29, 10 AC PLAT A, BIG FIELD SUR; W 52 FT; N 65 FT; E 52 FT; S 65 FT TO BEG. ALSO BEG 223.17 FT N & 674 FT W FR SD SE COR L T 14; W 52 FT; N 65 FT; E 52 FT; S 65 FT TO BEG.0.16 AC	WILDE, BETTY F & JAN; TRS	878 E APPLE PARK WY	\$1,585.64
16291780680000	LOT 401, APPECOURTS P U D PH 4. LOT 402, APPLE COURTS P U D PH 4. EXCEPT BEG N 89°49'03" E 737.04 FT FR SW COR LOT 14, BLK 29, 10 AC PLAT A, BIG FIELD SUR; N 0°02'13" E 83.97 FT; SE'LY ALG 87.84 FT RADIUS CURVE TO L 12.04 FT; N 89°49'03" E 3 FT; S 0°02'13" W 83.149 FT; S 89°49'03" W 15 FT TO BEG. 6931-1742	WILDE, JAN; TR	886 E APPLE PARK WY	\$1,580.07
16291780720000	LOT 305A, APPECOURTS PH 3, LOT 305 AMD & EXT PUD. 7549-2423 7549-2425	BOLZ, THOMAS E	863 E APPLE PARK WY	\$1,305.28
16291780730000	BEG N 00°02'13" E 177.67 FT FR SE COR LOT 14, BLK 29, 10 ACRE PLAT A, BIG FIELD SUR: N 00°02'13" E 54.50 FT; S 89°49'03" W 148.21 FT; S 00°02'13" W 54.50 FT; N 89°49' 03" E 148.21 FT TO BEG. 0.19 ACRES M OR L.		3026 S 900 E	\$1,590.82
16291780740000	BEG N 00°02'13" E 123.17 FT FR SE COR LOT 14, BLK 29, 10 ACRE PLAT A, BIG FIELD SUR: N 00°02'13" E 54.50 FT; S 89°49'03" W 119.27 FT; S 00°02'13" W 54.50 FT; N 89°49' 03" E 119.27 FT TO BEG. 0.15 ACRES M OR L. 7549-2423 8695-2747	BOLZ, THOMAS	3030 S 900 E	\$1,464.59
16291790010000	COM 167.25 FT S & 590 FT W FR NE COR LOT 15 BLK 29 10 AC PLAT A BIG FIELD SUR W 136 FT S 49.85 FT E 136 FT N 49.85 FT	NAUGHTON, MARY S; TR	812 E GREGSON AVE	\$1,472.56

16291790020000	TO BEG 0.16 AC 7392-1220 9030-120 COM 217.1 FT S & 590 FT W FR NE COR LOT 15 BLK 29 10 AC PLAT A BIG FIELD SUR W 136 FT S 70 FT E 136 FT N 70 FT TO BEG 0.22 AC 5988-1385 5988-1387 6208-1445 6356-2474 7148-2101	COUSIN, ROXANN	3075 S 800 E	\$1,592.81
16291790030000	7939-1778 BEG 167.25 FT S & 500 FT W FR NE COR LOT 15, BLK 29, TEN ACRE PLAT A, BIG FIELD SUR: W 90 FT; S 119.85 FT; E 90 FT; N 119.85 FT TO BEG. 0.25 AC	DURTSCHI, LAWRENCE B &	828 E GREGSON AVE	\$1,606.35
16291790040000	COM 167.25 FT S & 450 FT W OF NE COR OF LOT 15, BLK 29, TEN AC PLAT A, BIG FIELD SUR: W 50 FT; S 119.85 FT; E 50 FT; N 119.85 FT TO BEG. 0.14 AC 3843-0210 5761-2759 5761-2762 5845-1508 6313-0194	WENTLENDER, JEAN K &	830 E GREGSON AVE	\$1,514.37
16291790050000	BEG 167.25 FT S & 400 FT W OF NE COR LOT 15, BLK 29, TEN ACRE PLAT A, BIG FIELD SUR: W 50 FT; S 119.85 FT; E 50 FT; N 119.85 FT TO BEG. 0.14 AC M OR L. 4047-105 5196-0924 6290-1039, 1042	KIRKWOOD, KIM	840 E GREGSON AVE	\$1,571.31
16291790060000	COM 167.25 FT S & 350 FT W FR NE COR LOT 15 BLK 29 10 AC PLAT A BIG FIELD SUR W 50 FT S 119.85 FT E 50 FT N 119.85 FT TO BEG 0.14 AC 6205-2959 6308-1315	KUHN, PAUL R & KAROL J;	844 E GREGSON AVE	\$1,459.42
16291790070000	COM 167.25 FT S & 300 FT W FR NE COR LOT 15 BLK 29 10 AC PLAT A BIG FIELD SUR W 50 FT S 119.85 FT E 50 FT N 119.85 FT TO BEG 0.14 AC	GIAMALAKIS, ANGELO & CHRYSOULA	848 E GREGSON AVE	\$1,520.34
16291790080000	COM 167.25 FT S & 250 FT W FR NE COR LOT 15 BLK 29 10 AC PLAT A BIG FIELD SUR W 50 FT S 119.85 FT E 50 FT N 119.85 FT TO BEG 0.14 AC	PARTON, JOSEPH C, II &	858 E GREGSON AVE	\$1,545.43
16291790090000	COM 167.25 FT S & 200 FT W FR NE COR LOT 15 BLK 29 10 AC PLAT A BIG FIELD SUR W 50 FT S 119.85 FT E 50 FT N 119.85 FT TO BEG. 0.14 AC. 6427-2534 6435-2754	BARTLEY, SHIRLEY J	860 E GREGSON AVE	\$1,543.04
16291790100000	BEG 167.25 FT S & 150 FT W FR NE COR LOT 15, BLK 29, 10 AC PLAT "A", BIG FIELD SUR, W 50 FT; S 119.85 FT; E 50 FT; N 119.85 FT TO BEG. ALSO COM 106 FT W FR SE COR OF N 1/2 LOT 15, BLK 29, 10 AC. PLAT "A", BIG FIELD SUR, W 44 FT; N 68 FT; E 50 FT; S 34 FT; W 6 FT; S 32 FT TO BEG. 0.21 AC. 5142-0524 5570-1094 7338-1892 7369-0921 7793-2084	LAMBERT, PATRICIA V	874 E GREGSON AVE # A-B	\$1,552.20
16291790110000	COM 167.25 FT S & 92 FT W FR NE COR LOT 15 BLK 29 10 AC PLAT A BIG FIELD SUR W 58 FT S 53.85 FT E 58 FT N 53.85 FT TO BEG	BRYNER, PATRICIA	880 E GREGSON AVE	\$1,490.47
16291790120000	0.07 AC 4477-1497 6065-1194 7832-1853 COM 167.25 FT S FR NE COR LOT 15 BLK 29 10 AC PLAT A BIG FIELD SUR S 53.85 FT W 92 FT N 53.85 FT E 92 FT TO BEG 0.11 AC 5950-1343 6317-1236 6366-1626 8470-4693	GARDNER, JENNIFER W & M SCOTT;	3060 S 900 E	\$1,553.79
16291790130000	COM AT SE COR OF N 1/2 OF LOT 15, BLK 29, 10 AC PLAT "A", BIG FIELD SUR, N 66 FT; W 100 FT; S 34 FT; W 6 FT; S 32 FT; E 106 FT TO BEG. 0.15 AC.	CHRISTENSEN, LOUIE L; ET AL	3070 S 900 E	\$1,472.50
16292520360000	LOT 55, JARDINE PARK SUB. 4098-430 4973-0546 5651-2459 6250-1774 7382-0415	MOORE, PAUL A &	1005 E AUSTIN AVE	\$1,684.00
16292520370000	LOT 54 JARDINE PARK 6608-450 6608-0452	OSSOWSKI, JOHN S	1013 E AUSTIN AVE	\$1,577.28
16292520380000	LOT 53, JARDINE PARK SUB 3935-0078, 6070-1771 6070-1772	ALLAM, ANTHONY C &	1019 E AUSTIN AVE	\$1,676.43
16292520390000	6086-1808 6662-0529 6681-1161 LOT 52, JARDINE PARK 4415-0341 7460-1651 7460-1658	DOWDLE, ANN	1023 E AUSTIN AVE	\$1,594.01
16292520400000	LOT 51 JARDINE PARK	ETZOLD, THERESA M	1031 E AUSTIN AVE	\$1,654.13
16292520410000	LOT 50 JARDINE PARK 5761-2273 6397-2900 6397-2904 6471- 1941 6471-1944 7119-0158 8298-5819 8299-0214	EASTWOOD, KENNETH	1037 E AUSTIN AVE	\$1,586.84
16292520420000	LOT 49, JARDINE PARK. 5111-15,16 5111-0014	LEE, CALVIN K &	1043 E AUSTIN AVE	\$1,656.13
16292520430000	LOT 48 JARDINE PARK 5493-1725	MCKANE, SCOTT R &	1051 E AUSTIN AVE	\$1,658.12
16292520440000	LOT 47 JARDINE PARK 4939-0149 5591-1073 5604-0859 8312- 0360 8312-0361	GROVES, DAVID J &	1057 E AUSTIN AVE	\$1,616.70
16292520450000	LOT 46, JARDINE PARK. 5115-838,841,843 5175-1088 5835-0745	RICH, R LANCE &	1067 E AUSTIN AVE	\$1,598.78
16292520460000	8310-5417 8337-3325 LOT 45 JARDINE PARK 6972-1974 6972-1975 7944-0488 8389- 2258 8558-3430 8572-4758	ALLRED, TARA K	1071 E AUSTIN AVE	\$1,535.02
16292520470000	LOT 44, JARDINE PARK. 3781-477 4464-0584 4055-360, 4483-530, 2260-0023 6145-1514 6274-2779 6563-1889 7139-2087 8612-4327 8943-6759	FIELDS, MARTI J	1077 E AUSTIN AVE	\$1,612.72
16292530010000	LOT 56, JARDINE PARK 4705-1391 6217-2878 6221-1542	DECARIA, MICHAEL D &	1006 E AUSTIN AVE	\$1,643.78
16292530020000	LOT 33 JARDINE PARK 6235-0722 9016-0385 9060-5088	LOVEJOY, MARK L &	1014 E AUSTIN AVE	\$1,675.24
16292530030000	LOT 34, JARDINE PARK 4652-0017 5318-0114 5329-0038 5997- 0865 9037-1068,8557 9047-6565	ARAKAKI, SUMI; TR	1020 E AUSTIN AVE	\$1,640.99
16292530040000	LOT 35, JARDINE PARK 4639-0671	MCKENDRICK, BRYAN R &	1024 E AUSTIN AVE	\$1,543.38
16292530050000	LOT 36 JARDINE PARK 5736-2602 7307-2667 8696-6862 8696-6888 9147-4504	HENDERSON, RICHARD S	1032 E AUSTIN AVE	\$1,541.79
16292530060000	LOT 37 JARDINE PARK 5567-2263 5567-2665 6048-2768 6131- 0269 6381-2244	NORDSTROM, SCOTT R &	1038 E AUSTIN AVE	\$1,598.39
16292530070000	LOT 38 JARDINE PARK 5659-2912 6080-1963 6100-0579	MARTIN, SHERYL; TR	1044 E AUSTIN AVE	\$1,658.51
16292530080000	LOT 39, JARDINE PARK SUB. 4573-31 5176-1250	CORLESS, JARED R & DELIA;	1052 E AUSTIN AVE	\$1,607.94
16292530090000	LOT 40, JARDINE PARK. 4667-412 4667-0413 6262-1256, 1258 6262-1263 6278-1098, 1099 6534-2787	BENEDICT, BARRY O &	1058 E AUSTIN AVE	\$1,603.96
16292530100000	LOT 41 JARDINE PARK 7129-2486 8565-6195 8565-6196 9153-2661	POST, JEREMIAH H &	1068 E AUSTIN AVE	\$1,705.50
16292530110000	LOT 42 JARDINE PARK 5736-0980 7055-362	IVORY, FAY B	1072 E AUSTIN AVE	\$1,597.59
16292530120000	LOT 43, JARDINE PARK. 3846-202 5104-0971 6386-0889, 6797-0338 6915-0338 7294-2247 7961-2923 8292-4505 8608-0450	GEE, DORIS B &	1078 E AUSTIN AVE	\$1,518.30
16292530130000	8608-0466 8791-5565 LOT 32 JARDINE PARK 5456-902 5456-0903 6057-1668 8588-5755	WEVER, SARA L; TR	1005 E ELGIN AVE	\$1,513.12
16292530140000	LOT 31 JARDINE PARK 7294-1133 7294-1134 7523-1000	GRAY, KELLEY & 119 of 188	1011 E ELGIN AVE	\$1,657.72

16292530150000	LOT 20, JARDINE PARK 5248-0095 5947-1882 5992-1366 6053-1646 6402-2230 6469-1239 6707-2997 7341-0461 7730-0163	WOOD, PHILLIP J	1019 E ELGIN AVE	\$1,582.86
16292530160000	LOT 19, JARDINE PARK. 6188-0276 9013-6815.6820	MARKOSIAN, NICHOLAS T	1023 E ELGIN AVE	\$1,511.53
16292530170000	LOT 18, JARDINE PARK SUB. 3849-340	MC COLLIN, RICHARD D & EDNA L	1033 E ELGIN AVE	\$1,587.64
16292530180000	LOT 17 JARDINE PARK	TRANE, RALPH A; TR	1041 E ELGIN AVE	\$1,663.29
16292530190000	LOT 16, JARDINE PARK. 4540-175, 5187-127 5187-0128 7162-2383 7625-2109	ANDERSON, MARK R &	1047 E ELGIN AVE	\$1,725.81
16292530200000	LOT 15, JARDINE PARK SUB. 4291-210 4897-0830 6721-2698	LARSEN, CURTIS A &	1055 E ELGIN AVE	\$1,612.72
16292530210000	LOT 14 JARDINE PARK 5714-0190 6265-1178 6304-2522 6465-1958 6883-0454 7459-211 7459-0224	NIELSEN, ROBERT &	1063 E ELGIN AVE	\$1,521.93
16292530220000	LOT 13, JARDINE PARK 4655-1009	BECK, PAUL	1069 E ELGIN AVE	\$1,717.85
16292530230000	LOT 12, W 9 1/2 FT OF LOT 60, JARDINE PARK 3848-0235 7248-2795 7384-1808 7530-2836	HART, SCOTT R &	1075 E ELGIN AVE	\$1,659.31
16292540010000	LOT 57 JARDINE PARK 5861-2691 5984-2725 6109-0720 6110-0556 6123-0398 6962-1176 7160-2498 8440-7664	MORTIMER, WILLIAM J II &	1006 E ELGIN AVE	\$1,496.85
16292540020000	LOT 30 JARDINE PARK 6180-405	MCCOLLIN, JEFFREY D	1014 E ELGIN AVE	\$1,490.02
16292540030000	LOT 21, JARDINE PARK. 4569-692, 693 4569-0694 5835-1853 6688-0262 8934-6805	JOHNSON, CARL S &	1020 E ELGIN AVE	\$1,631.44
16292540040000	LOT 22, JARDINE PARK. 4635-290	JEWETT, HAROLD R & JULIE A	1028 E ELGIN AVE	\$1,595.60
16292540050000	LOT 23, JARDINE PARK. 4710-479 5265-1178 5633-1050	TAYLOR, DONALD B	1034 E ELGIN AVE	\$1,617.90
16292540060000	LOT 24, JARDINE PARK 4735-0487, 5437-2792 5435-2791 5481-0571 5654-1006 5968-1962 6015-0357 6258-1647 6263-0245 6284-2140 6311-1871 6312-2831 7013-0244 7199-1262, 1263 8607-6087 9198-1176	STAIBLE, PATRICIA C	1042 E ELGIN AVE	\$1,646.97
16292540070000	LOT 25 JARDINE PARK	ORFANOS, GEORGEOS H & RENATE I	1050 E ELGIN AVE	\$1,512.32
16292540080000	LOT 26 JARDINE PARK 8926-7173 8926-7180 9040-5807	STREBEL, NIKI	1056 E ELGIN AVE	\$1,594.01
16292540090000	LOT 27, JARDINE PARK. 4857-1210 5283-0923 5336-1112 5732-1011 5732-1016	BECK, PAUL J	1064 E ELGIN AVE	\$1,548.61
16292540100000	LOT 28, JARDINE PARK. 5222-351 5222-0353 5481-0852 5521-0855 5827-0808	HIRAI, STANFORD K & TAMARA W,	1070 E ELGIN AVE	\$1,455.38
16292540110000	LOT 29 & W 12.5 FT OF LOT 61 JARDINE PARK W 50 FT OF LOTS 2 TO 5 INCL BLK 3 VISALIA ADDITION 9190-7588	GOGO, STEVE G & ANNASTASIA T P WYANT, KATHRYN C &	1076 E ELGIN AVE 1003 E WELBY AVE	\$1,492.81 \$1,537.06
16292540150000	E 50 FT OF W 100 FT OF LOTS 2 THRU 5, BLK 3, VISALIA ADD	FINDLEY, JANE D	1007 E WELBY AVE	\$1,441.89
16292540160000	E 66.5 FT OF W 166.5 FT OF LOTS 2 TO 5 INCL BLK 3 VISALIA ADDITION 6024-538	ASHCRAFT, LEON R &	1017 E WELBY AVE	\$1,507.94
16292570310000	BEG 14.85 FT W FR NW COR LOT 5, BLK 27, TEN AC PLAT A, BIG TBL PROPERTIES, LLC FIELD SUR: E 125.85 FT; S 0°04'23" W 75.1 FT; S 89°59'58" W 121 FT M OR L; N 2° W 75.1 FT M OR L TO BEG 0.21 AC 4455-0023 6346-0509 8378-3235	JONES, JORDAN &	2995 S 1100 E	\$1,635.42
16292570320000	COM S 0°04'23" W 75 FT FR NW COR LOT 5 BLK 27 10 AC PLAT A B F SUR N 89°59'58" E 111 FT S 0°04'23" W 75 FT S 89°59' 58" W 120.81 FT N 2° W 75 FT M OR L N 89°59'58" E 10 FT TO BEG 0.21 AC			
16292570330000	COM S 0°04'23" W 150.10 FT FR NW COR LOT 5 BLK 27 10 ACRE PLAT A BIG FIELD SUR N 89°59'58" E 56 FT S 0°04'23" W 112 FT S 89°59'58" W 61.7 FT N 1°55'35" W 112.06 FT N 89°59'58" E 9.81 FT TO BEG 0.16 AC 5718-2656 8380-1154 8382-6787 8382-6790 8404-0851	DURANTE, JOSEPH M &	1111 E ELGIN AVE	\$1,666.88
16292570340000	COM 111 FT E FR NW COR LOT 5 BLK 27 10 AC PLAT A BIG FIELD SUR E 96.06 FT S 262.1 FT W 151.06 FT N 112 FT E 55 FT M OR L N 150.1 FT TO BEG 0.74 AC	APOSHIAN, JAMES J. & LOUISE B.	1117 E ELGIN AVE	\$1,846.46
16292570350000	COM 207.06 FT E FR NW COR LOT 5 BLK 27 10 AC PLAT A BIG FIELD SUR E 93.53 FT S 124.1 FT W 93.53 FT N 124.1 FT TO BEG 0.26 AC	PEPPER, ROSELLA A; TR	1127 E ELGIN AVE # 1-4	\$1,975.88
16292570360000	COM 207.06 FT E & 124.1 FT S FR NW COR LOT 5 BLK 27 10 AC PLAT A BIG FIELD SUR S 138 FT E 93.53 FT N 138 FT W 93.53 FT TO BEG 0.3 AC		1125 E ELGIN AVE	\$1,715.06
16292570380000	BEG 300.59 FT E & 156.1 FT S FR NW COR LOT 5, BLK 27, TEN AC PLAT A, BIG FIELD SUR: E 16.53 FT; S 15 FT; E 57 FT; S 90 FT W 73.53 FT; N 106 FT TO BEG, 0.2 AC, M OR L 4570-0191 4543-0739 5498-0033 5578-2318 6568-2924 8286-6820 8396-7214 8396-7221 8669-4793, 4811 8987-3746	MONTY, MARY L; TR	1139 E ELGIN AVE	\$1,523.53
16292570390000	COM 394.12 FT E FR NW COR LOT 5 BLK 27 10 AC PLAT A BIG FIELD SUR S 262.1 FT E 60 FT N 262.1 FT W 60 FT TO BEG 0.36 AC 6126-2218 6345-1984	STRATEN, TORBERT J &	1153 E ELGIN AVE	\$1,724.22
16292570410000	BEG 514.12 FT E & 262.1 FT S FR NW COR LOT 5 BLK 27 10 AC PLAT A BF SUR E 68.94 FT TO W LINE OF CANAL N 16°30' W ALG CANAL 242.74 FT M OR L TO PT DUE N OF BEG S 233.02 FT M OR L TO BEG 0.18 AC 4926-0239 6624-0058 6631-409 6631-0412 7053-0081 7225-108 7225-0116	RILEY, DONNA J	1171 E ELGIN AVE	\$1,629.45
16292570460000	BEG 300.5 FT E FR NW COR OF LOT 5, BLK 27, TEN ACRE PLAT A. BIG FIELD SUR: E 93.53 FT; S 262.1 FT; W 20 FT; N 90 FT; W 57 FT; N 16 FT; W 16.53 FT; N 156.1 FT TO BEG. 0.4 AC M OR L. 5544-0525 6214-1976 6916-1146 8796-4983 8875-3803 8891-13	MORRISON, WILLIAM S	1149 E ELGIN AVE	\$1,740.54
16292570500000	8950-7017 8958-6647 BEG 454.12 FT E FR NW COR OF LOT 5, BLK 27, TEN ACRE PLAT A. BIG FIELD SUR: S 262.1 FT; E 60 FT; N 233.02 FT M OR L TO W LINE OF CANAL; N 16°30' W 30.54 FT M OR L TO A PT DUE E OF BEG; W 51.3 FT TO BEG. 0.36 AC 6060-705, 5958-1489, 6198-2536	LEE, JUDY B	1159 E ELGIN AVE	\$1,883.10

16292590010000	UNIT 1, ELGIN CONDOMINIUMS. 7686-1821 7723-3553 8475-6660 DOWLAND, PAUL & 9084-7989	1126 E ELGIN AVE	\$1,691.17
16292590020000	UNIT 2, ELGIN CONDOMINIUMS. 7686-1821 7723-3552 8475-6662 9084-8022	1124 E ELGIN AVE	\$1,691.17
16292590030000	UNIT 3, ELGIN CONDOMINIUMS. 7686-1821 7723-3505 8475-6664 9085-1307	1122 E ELGIN AVE	\$1,691.17
16292590040000	UNIT 4, ELGIN CONDOMINIUMS. 7686-1821 7723-3521 8475-6666 9085-1329	1120 E ELGIN AVE	\$1,691.17
16292600010000	UNIT 1, ELGIN HEIGHTS CONDOMINIUMS. GUIMARAES, EDISON M	1136 E ELGIN AVE	\$1,652.89
16292600020000	UNIT 2, ELGIN HEIGHTS CONDOMINIUMS.	1138 E ELGIN AVE	\$1,652.89
16292600030000	UNIT 3, ELGIN HEIGHTS CONDOMINIUMS.	1140 E ELGIN AVE	\$1,652.89
16292600040000	UNIT 4, ELGIN HEIGHTS CONDOMINIUMS.	1142 E ELGIN AVE	\$1,652.89
16292770200000	COM 16 1/2 FT E & 91 FT S OF NE COR LOT 5 BLK 27 10 AC PLAT ANDERSON, SUSAN K & A BF SUR S 171.1 FT W 95.7 FT N 171.1 FT E 95.7 FT TO BEG 0.4 AC 5678-2868 5678-2870 6147-235, 6146-2494, 2495, 2497 6146-2496 6689-0853	1189 E ELGIN AVE	\$1,732.58
16292770230000	LOT 13 ELGIN ORCHARD SUB LESS TRACT DEEDED TO STATE BEZDJIAN, RAFFIE S ROAD COMMISSION. 5497-0846 5505-2712 5550-1509 5666-0637 7750-1542	2996 S RICHMOND ST	\$1,373.80
16292770240000	LOT 14 ELGIN ORCHARD SUB LESS E 10 FT CONDEMNED JONES, JON C; ET AL STATE ROAD 6174-0300 6544-2039 7059-0488 8473-1960	3000 S RICHMOND ST	\$1,498.44
16292770260000	E 85.9 FT OF N 76 FT OF LOT 15 ELGIN ORCHARD 5410-1465 CHAVIRA, ELSY 7020-0336 7274-1269 8962-2929 9026-7837	3004 S RICHMOND ST	\$1,521.93
16292770270000	BEG 121 FT S & 40 FT E FR NW COR LOT 15, ELGIN ORCHARD OLSEN, GILBERT T SUB: E 118 FT; N 45 FT; W 85.9 FT; N 10 FT; W 32.1 FT; S 55 FT TO BEG. 4752-540, 5105-728 5105-0729, 6062-1617 6062-1618 6458-0971 7881-2673 7883-1454	3010 S RICHMOND ST	\$1,529.90
16292770300000	BEG 551.1 FT W FR NE COR OF LOT 14, BLK 27, TEN ACRE PAINTER, ROY W & PLAT A. BIG FIELD SUR; W 191.4 FT; S 262.1 FT; E 191.4 FT; N 262.1 FT TO BEG. 1.15 AC 6198-2711, 2710, 6138-668, 4556-151 6198-2712	1215 E ELGIN AVE	\$2,100.71
16292770310000	LOT 1, STEVE SMITH SUB 7070-1543, 1558 HARRIS, DAVID P &	1179 E ELGIN AVE	\$1,866.10
16292770320000	LOT 2, STEVE SMITH SUB 5111-1438 5303-1216 5490-1578 THRU CARTER, RONALD K	1183-85 E ELGIN AVE	\$2,156.26
16292770340000	1580 5503-2435 7071-2729		
16292780010000	LOT 16A, ELGIN ORCHARD LOTS 15 & 16 AMD. CASSIDY, JAMES P JR & COM 262.1 FT N FR SW COR LOT 5 BLK 27 10 AC PLAT A BIG MAGLEBY, DIANNE D & JUSTIN FIELD SUR E 80 FT S 125 FT W 80 FT N 125 FT TO BEG 0.23 AC 6015-2737 6357-1699 7673-1725 7759-2285 8402-3483 8564-4555	1221 E ELGIN AVE 1108 E ELGIN AVE	\$1,945.56 \$1,654.53
16292780070000	COM 377.41 FT E & 41.25 FT N FR SW COR LOT 5 BLK 27 10 AC S J C ENTERPRISES LTD PLAT A BIG FIELD SUR N 220.85 FT E 60 FT S 220.85 FT W 60 FT	1152 E ELGIN AVE	\$2,518.17
16292780110000	TO BEG. 0.30 AC. 5496-1641 5585-2154 7240-2725 BEG 800.1 FT W & 312.1 FT S FR NE COR LOT 14 BLK 27 10 AC RANSDELL, MERLENE PLAT A BIG FIELD SUR W 100 FT S 16°26' E 182.08 FT S 29°01' E 100 FT N 262.1 FT TO BEG LESS CANAL 0.31 AC. M OR L. 5144-1049 5645-0109 5688-1461 6316-2369 7817-1439 7828-2098	1174-1176 E ELGIN AVE	\$1,576.83
16292780120000	COM 740.1 FT W & 312.1 FT S FR NE COR LOT 14 BLK 27 10 AC BRUNSON, RUJEAN R. PLAT A BIG FIELD SUR W 60 FT S 262.1 FT E 60 FT N 262.1 FT TO BEG LESS CANAL 0.36 AC	1180 E ELGIN AVE	\$1,562.95
16292780130000	BEG N 84°02' W 129.7 FT & S 3 FT FR SW COR LOT 16, ELGIN HILBIG, FREDERICK W; TR ORCHARD SUB; S 258.6 FT; W 60 FT; N 262.1 FT; E 27.1 FT; S 84°02' E 33.09 FT TO BEG. 0.35 AC. 4299-0128 8350-5351	1190 E ELGIN AVE	\$1,588.83
16292780140000	COM 3 FT S & N 84°02' W 69.38 FT FR SW COR LOT 16 ELGIN KUNZ, STEVEN R ORCHARD SUB N 84°02' W 60.32 FT S 258.67 FT E 13.48 FT N 87°31' E 48.56 FT N 250.38 FT TO BEG 0.35 AC 5985-2698 6521-2504 6521-2505 7966-2917 7966-2924	1200 E ELGIN AVE	\$1,470.51
16292780150000	BEG 3 FT S FR SW COR LOT 16 ELGIN ORCHARD SUB N 84°02' BRAMAN, MIYOKO W 69.38 FT S 250.38 FT N 87°31' E 69.07 FT N 240.19 FT TO BEG 0.39 AC M OR L. 5110-1132 5328-1038 5826-2554 5884-2400 6542-0913, 0915 8363-5895	1220 E ELGIN AVE	\$1,594.01
16292780160000	THE S 75 FT OF LOT 17, ELGIN ORCHARD SUB 5090-0255 5386- HALLER, FRANCES L & WESLEY D; 0683 6048-0281	3058 S RICHMOND ST	\$1,532.23
16292780170000	LOT 18, ELGIN ORCHARD SUB 4646-0202 5795-2040 5795-2046 SUMMERS, CHAD J &	3060 S RICHMOND ST	\$1,406.00
16292780180000	7244-2776 8022-1185 N 74.91 FT OF LOT 19 ELGIN ORCHARD SUB 6105-0434 7239- BELKO, G FRANK 1879 8707-6063, 6075	3070 S RICHMOND ST	\$1,305.26
16292780210000	BEG AT NW COR LOT 4 BLK 27 10 AC PLAT A BIG FIELD SUR N PEARCE, ANNE S 89°53' E 354.6 FT N 0°01' E 41.25 FT E 277.66 FT S 68°58'10' E 114.95 FT S'LY 77 FT M OR L S 85°37' W 93.7 FT S 40°45' E 118 FT S 89°35' W 284.4 FT N 0°21' W 122.8 FT N 82°45' W 131.3 FT N 89°56' W 325 FT N 02° E 16.5 FT TO BEG LESS CANAL	3025 S 1100 E	\$1,975.94
16292780290000	1.42 AC 4602-0661 5966-850 5966-0854 BEG 625.65 FT E & 262.1 FT N FR SW COR LOT 5, BLK 27, 10 AC MALONE, ROGER PLAT A, BIG FIELD SUR; W 80.24 FT; S 220.85 FT; E 87 FT; S 68°58'10" E 114.85 FT; NW'LY 100 FT M OR L TO A PT WHICH IS S 16°26' E 182.08 FT FR BEG; N 16°26' W 182.08 FT TO BEG. 0.617 AC 6144-2070, 2061, 2059, 2067 6166-2433 6248-115 6259-0820 6617-1709	1172 E ELGIN AVE	\$1,885.89
16292780360000	BEG S 312.1 FT & E 217.06 FT FR NW COR LOT 5, BLK 27, TEN DOWLAND, PAUL & ACRE PLAT A, BIG FIELD SUR; E 63.63 FT; S 127.1 FT; W 63.63 FT; N 127.1 FT TO BEG. 0.19 AC M OR L. 7493-1687 7493-1687 8475-6659 9084-9543	1128 E ELGIN AVE	\$982.37
16292780380000	BEG E 440.51 FT & N 41.25 FT & N 00°09'20" W 152.64 FT FR SW CAQUETTE, CHERRY 121 OF 188	1168 E ELGIN AVE	\$1,587.98

16292780400000	COR LOT 5, BLOCK 27, 10 ACRE PLAT A, BIG FIELD SUR: N 0°09'20" W 68.21 FT; N 89°56'46" E 105.50 FT; S 68.31 FT; W 105.31 FT TO BEG. 0.17 ACRE. BEG E 440.50 FT & N 41.25 FT & N 00°09'20" W 105.46 FT FR SW	ACKER, KAREN	1164 E ELGIN AVE	\$1,583.20
16292780420000	COR LOT 5, BLOCK 27, 10 ACRE PLAT A, BIG FIELD SUR: N 00°09'20" W 47.18 FT; E 105.31 FT; S 47.18 FT; W 105.19 FT TO BEG. 0.11 AC. BEG 440.51 FT E, 41.25 FT N & N 0°09'20" W 58.28 FT FR SW	WONG, JAN S	1162 E ELGIN AVE	\$1,591.96
16292780430000	COR LOT 5, BLOCK 27, 10 ACRE PPLAT A, BIG FIELD SURVEY N 0°09'20" W 47.18 FT; E 105.19 FT; S 47.18 FT; W 105.06 FT TO BEG. .11 AC M OR L 7469-2888 7673-0278 BEG 440.51 FT E & 41.25 FT N FR SW	HILDEBRAND, JAMES L &	1160 E ELGIN AVE	\$1,587.98
16292780440000	AC PL A BIG FIELD SUR: N 0°09'20" W 58.28 FT; E 105.05 FT; S 58.28 FT; W 104.90 FT TO BEG. .14 AC 7469-2888 7673-278 BEG N 262.1 FT & E 310.59 FT FR SW COR LOT 5, BLK 27, 10 AC	BRUNISHOLZ, ARTHUR C	1144 E ELGIN AVE	\$1,597.59
16292780460000	PLAT A, BIG FIELD SUR: S 101 FT; E 66.82 FT; N 101 FT; W 66.82 FT TO BEG. 0.15 AC M OR L. 4014-303 5828-2981 6536-1276 6765-462 7860-1111 BEG N 262.1 FT & E 80 FT FR SW	HURST, ERIC E	1112 E ELGIN AVE	\$1,626.26
16292780490000	COR LOT 5, BLOCK 27, 10 ACRE PLAT A, BIG FIELD SUR: S 125 FT; E 72 FT; N 125 FT; W 72 FT TO BEG. 0.21 AC M OR L. 5197-1289 7925-0918 7985-924 8795-2642 9106-3909 9116-1625 LOT 20, ELGIN ORCHARD SUB. EXCEPT THE E'LY 168.16 FT	TAYLOR, GARY L &	3074 S RICHMOND ST	\$1,129.35
16292780500000	THEREOF. 5347-1356 6227-2459 6443-2831 6685-1166 BEG AT THE SW COR OF LOT 19, ELGIN ORCHARD	BELKO, G FRANK		\$1,511.98
16292800090000	SUBDIVISION: N 12.34 FT; E 168 FT; S 54.5 FT; S 87°31' W 168.16 FT; N 49.44 FT TO BEG. 8910-6244 LOT 11 ELGIN ORCHARD SUB LESS TRACT DEEDED TO STATE	POWERS, THOMAS S	2995 S RICHMOND ST	\$1,572.11
16292800100000	ROAD COMMISSION. 5595-2536 5963-2467 7279-1568 7662-2252 8361-1724 8362-1825 8366-5175.5176 8548-5693 LOT 10, ELGIN ORCHARD SUB. LESS STATE ROAD 4640-0716	MARTINEZ, RICHARD D &	3001 S RICHMOND ST	\$1,586.84
16292800110000	5459-1316 7108-0362 9027-9283 W 94 FT OF LOT 9 ELGIN ORCHARD SUB. LESS STATE ROAD	GUBLER, CASEY	1225 E ELGIN AVE	\$1,635.82
16292800120000	5414-1958 5518-1035 6772-2115 7289-2805 7909-2062 8319-8989 E 74 FT OF LOT 9 ELGIN ORCHARD SUB 5668-1719 6139-2027	SPENDLOVE, JASON &	1235 E ELGIN AVE	\$1,731.78
16292800130000	LOT 8 ELGIN ORCHARD SUB 7049-1913 7049-1916	JONES, JON C	1253 E ELGIN AVE # A-C	\$1,929.29
16292800140000	LOT 7 ELGIN ORCHARD SUB 6935-757 6935-0759	DELGADO, GODOFREDO S	1257 E ELGIN AVE	\$1,457.82
16292800200000	9001-2345 BEG 224.57 FT W FR SE COR OF LOT 1, ELGIN ORCHARD SUB;	ABANA APTS	3006 S HIGHLAND DR	\$5,534.05
16292800220000	N 96.31 FT; W 25.35 FT; N 163.69 FT; W 115 FT; S 260 FT; E 140.35 FT TO BEG. (BEING PART OF ELGIN ORCHARD SUB) 5753-1656 BEG N 15°37' W 104.47 FT FR SE COR OF LOT 1, ELGIN			\$6,362.31
16292800230000	ORCHARD SUB; W 196.45 FT; S 4.3 FT; W 25.35 FT; N 163.69 FT; E 177.245 FT; S 15°36'55" E 165.5 FT TO BEG. LESS STREET. 6033-2887 BEG AT SE COR OF LOT 1, ELGIN ORCHARD SUB; W 224.57 FT	MALOUF, F BLAIR	3010 S HIGHLAND DR	\$3,235.36
16292810010000	N 100.61 FT; E 196.45 FT; S 15°37' E 104.47 FT TO BEG. 6033-2887 THE W 56 FT OF LOTS 22, 23 & 24, ELGIN ORCHARD SUB 4766-	ASPEN VIEW ASSOCIATES	1226 E ELGIN AVE	\$4,227.64
16292810110000	0004 5527-2297 6712-1825 6885-2105 7070-0707 BEG 2 RD N & 539.5 FT W FR E 1/4 COR SEC 29 T 1S R 1E SL	MAYFIELD, ROSALIND B	3055-61 S RICHMOND ST	\$1,955.17
16292810120000	MER W 61 FT N 10 RD N 87°30' E TO PT DUE N OF BEG S 10 RD M OR L TO BEG BEING IN LOT 15 BLK 27 10 AC PLAT A BIG FIELD SUR 0.27 AC. M OR L 4656-1283 5866-1939 6066-0280 6147-2591 6276-1959 COM 2 RD N & 464.5 FT W FR E 1/4 COR SEC 29 T 1S R 1E SL	CHAPMAN, DOROTHY &	1265 E GUNN AVE	\$1,523.87
16292810130000	MER W 75 FT N 10 RD M OR L TO S LINE OF ELGIN ORCHARD SUB N 87°30' E TO A PT DUE N OF BEG S 10 RD M OR L TO BEG 0.28 AC BEING IN LOT 15 BLK 27 10 ACRE PLAT A BIG FIELD SUR 5768-0157 8064-2031 COM 2 RD N & 389.5 FT W FR E 1/4 COR SEC 29 T 1S R 1E SL	FIDONE, KRIS W	1275 E GUNN AVE	\$1,480.87
16292810140000	MER W 75 FT N 10 RD M OR L TO S LINE OF ELGIN ORCHARD SUB N 87°30' E TO A PT DUE N OF BEG S 10 RD M OR L TO BEG 0.28 AC BEING IN LOT 15 BLK 27 10 ACRE PLAT A BIG FIELD SUR 6334-0371 6426-1007 6655-1112 6661-1007 7219-180.182 8681-3586 BEG 33 FT N & 304.5 FT W FR W 1/4 COR SEC 28 T 1S R 1E SL	WHITE, RUTH A & EDGAR H &	1285 E GUNN AVE	\$982.37
16292810150000	MER W 85 FT N 10 RDS M OR L TO S LINE OF ELGIN ORCHARD SUB N 87°30' E 85 FT M OR L TO PT DUE N FR BEG S 10.1 RDS M OR L TO BEG BEING IN LOT 15 BLK 27 10 AC PLAT A BIG FIELD SUR 0.28 AC. 4451-887, 883, 889. 4974-0572 6104-2932 6446-0630 BEG 2 RDS N & 13 RDS W FR SE COR OF THE NE 1/4 SEC 29, T 1S.	DONALDSON, MATTHEW L &	1291 E GUNN AVE	\$2,629.72
16292810180000	R 1E, S L M; W 90 FT; N 10.1 RDS M OR L TO N LINE OF SEVERIN NIELSEN ESTATE LAND; N 87°30' E 90 FT M OR L TO A PT DUE N OF BEG; S 10.2 RDS M OR L TO BEG. .34 AC. 5182-1370 5182-1371 5347-0223 5417-1993 6676-641 8586-3383 BEG 2 RDS N FR SW COR OF NW 1/4 OF SEC 28, T 1S, R 1E, S L	GOLDBERG, SANDRA & STANLEY;	1315 E GUNN AVE	\$3,789.31
	M; W 13 RDS; N 5 RDS; E 13 RDS & 10 FT; S 5 RDS; W 10 FT M			

OR L TO BEG. 0.43 AC M OR L. 5542-0148 5710-0298 6073-0675

16292810210000	6362-2807 6370-1924 8287-6427 8685-1520 LOTS 33 & 34, ELGIN ORCHARD SUB. ALSO BEG NE COR LOT 30, SD SUB: S 0°22'49" W 141 FT; N 89°37'11" W 27 FT; N 0°22'49" E 141 FT; S 89°37'11" E 27 FT TO BEG.	VALLEY BANK BUILDING CORP	3020 S HIGHLAND DR	\$5,865.01
16292810220000	LOT 32, ELGIN ORCHARD SUB. EXCEPT THE WLY 5.75 FT THEREOF.	GOODMAN, WAYNE F &	3040 S HIGHLAND DR	\$4,202.71
16292810240000	BEG S 89°37'11" E 41.73 FT FR NW COR LOT 28, ELGIN ORCHARD: S 89°37'11" E 87.27 FT; S 00°22'49" W 141 FT; S 89°37'11" E 32.76 FT; S 00°24'30" W 60 FT; N 89°37'11" W 57.73 FT; S 00°22'49" W 62.84 FT TO S LINE OF SD SUB; S 87°52'50" W 64.05 FT; N 00°44'55" E 266.64 FT TO BEG. 7457-1272 7045-524	HARTLE, JERALD W	1270 E ELGIN AVE	\$2,341.95
16292810250000	6952-1859 6960-2893 LOTS 25, 26, & 27 & W 1/2 LOT 28, ELGIN ORCHARD SUB. 7919-0600 7919-0606	SUGARHOUSE SELF STORAGE, LC	1260 E ELGIN AVE	\$11,391.96
16293050010000	LOT 8 WANDAMERE HEIGHTS	BURGE, JUNIATA I. B.	3091 S 700 E	\$1,863.19
16293050030000	LOT 6, WANDAMERE HEIGHTS 4869-0093 5921-1914 5921-1916	HENDRIX, MARY ANN	740 E BARROWS AVE	\$1,392.86
16293050040000	8919-7883 LOT 5 WANDAMERE HEIGHTS 5335-0776 5550-1145 5622-373	PEAY, JEFFREY S	750 E BARROWS AVE	\$1,691.56
16293050050000	5622-0371 5665-0430 6379-2765 8839-0158 LOT 4 WANDAMERE HEIGHTS 6318-2907 8350-6993	KAISER, ERNA L; TR DEMENTAS, PETER K & BESSIE P	760 E BARROWS AVE 774 E BARROWS AVE	\$1,802.77 \$1,605.50
16293050060000	LOT 3 WANDAMERE HEIGHTS	BLACKETT, KENNETH & BICKLEY, MICHAEL &	780 E BARROWS AVE 3096 S 800 E	\$1,524.72 \$1,522.33
16293050070000	LOT 2 WANDAMERE HEIGHTS 6004-288 6004-0293	BELAGAM, WILCA C	3103 S 700 E	\$1,516.36
16293050080000	LOT 1 WANDAMERE HEIGHTS 8416-0620	GREEN, JAMES A. & MARY W.	3105 S 700 E	\$1,563.74
16293050090000	LOT 11, SPRINGVIEW HEIGHTS SUB 4860-0627	STEPHENSON, CARL JAY &	3115 S 700 E	\$1,810.63
16293050100000	LOT 10 SPRINGVIEW HEIGHTS			
16293050110000	LOT 9, SPRINGVIEW HEIGHTS SUB. 3905-62 3905-0067 6317-2746 6470-2474 6898-1922 8084-2881 9072-5126			
16293050120000	LOT 12, SPRINGVIEW HEIGHTS. 4422-57 5159-0554 7580-1490,	SALT, CHARLES B &	723 E LISONBEE AVE	\$1,539.00
16293050130000	1491,1493,1494 8299-6942 8301-6857 LOT 13 SPRINGVIEW HEIGHTS 7061-0276 7364-0556 7894-0488	O'NEILL, PETER	731 E LISONBEE AVE	\$1,692.76
16293050140000	8622-3588,3594 LOT 14 SPRINGVIEW HEIGHTS	LISONBEE, RICHARD G; TR	735 E LISONBEE AVE	\$1,727.40
16293050150000	THE W 61 FT OF LOT 15, SPRINGVIEW HEIGHTS. 3905-63 3905-0066 5661-1787	LISONBEE, ALLEN R & ANNETTE;	741 E LISONBEE AVE	\$1,800.27
16293050160000	THE E 61 FT OF LOT 15, SPRINGVIEW HEIGHTS. 3905-61 3905-0068 6860-0127	LISONBEE, JAMES K & VELMA E;	755 E LISONBEE AVE	\$1,944.42
16293050170000	LOT 16 SPRINGVIEW HEIGHTS 6860-0125 7095-1465	LISONBEE, JAMES K; TR ET AL	763 E LISONBEE AVE	\$1,944.42
16293050180000	LOT 17, SPRINGVIEW HEIGHTS. 4997-0532 5163-0571 6767-1993	HOSKINS, WILLIAM E &	767 E LISONBEE AVE	\$1,633.83
16293050190000	9091-4886 LOT 18 SPRINGVIEW HEIGHTS EXCEPT S 10 FT THEREOF 6860-0121 7095-1463	LISONBEE, VELMA E; TR	3104 S 800 E	\$1,814.61
16293050200000	S 10 FT OF LOT 18 & ALL LOT 19 SPRINGVIEW HEIGHTS 6860-0129		3110-3116 S 800 E	\$1,975.76
16293060010000	COM AT SW COR LOT 8 SPRINGVIEW HEIGHTS N 89°51' E 134.47 FT N 0°05' E 112.72 FT S 89°53'12" W 134.31 FT S 0°10' W 112.82 FT TO BEG. 6188-2916 6502-2143 6700-2461 6704-2403 8369-4757	COOK, BARBARA C	3123 S 700 E	\$1,996.53
16293060020000	COM N 89°51' E 134.47 FT FR SW COR LOT 8 SPRINGVIEW HEIGHTS N 0°05' E 112.72 FT N 89°53'12" E 75 FT S 0°05' W 118.44 FT S 89°51' W 11.47 FT N 0°05' E 5.75 FT S 89°51' W 63.53 FT TO BEG 6661-0474 6704-2405 8215-1719 8237-1215 8634-8678 8953-7810	CLARK, MYRNA	720 E LISONBEE AVE	\$1,796.64
16293060030000	COM 10.31 FT W FR NE COR LOT 7 SPRINGVIEW HEIGHTS S 118.39 FT W 61.5 FT N 118.39 FT E 61.5 FT TO BEG 7310-2991 7552-2512	CLARK, STEVEN D	730 E LISONBEE AVE	\$1,481.71
16293060040000	W 74.69 FT OF LOT 6 & E 10.31 FT OF LOT 7, SPRINGVIEW HEIGHTS 4501-0260	PAVLOS, GUS & JO ANN, ET AL	742 E LISONBEE AVE	\$1,897.04
16293060050000	LOT 5 & E 8.59 FT OF LOT 6, SPRINGVIEW HEIGHTS. 5641-1190 5641-1191 6063-0516 6887-0417	MINER, ROBERT L	750 E LISONBEE AVE	\$1,556.52
16293060060000	LOT 4, SPRINGVIEW HEIGHTS 3900-0313 7692-2109	BARTEN, ART &	756 E LISONBEE AVE	\$1,335.18
16293060070000	LOT 3, SPRINGVIEW HEIGHTS 4493-1518 5476-0599 2133331006	PAZOOKI, MICHAEL R &	762 E LISONBEE AVE	\$1,558.96
16293060090000	5780-2041 6882-2390 LOT 1 SPRINGVIEW HEIGHTS EXCEPT THE W 100 FT THEREOF 6860-0123	LISONBEE, VELMA E; TR	784-788 E LISONBEE AVE	\$1,991.41
16293060100000	LOT 2 SPRINGVIEW HEIGHTS EXCEPT THE W 75 FT THEREOF 5512-1510 5513-0575 5579-2339 5747-2959 5776-2142	AHMADIYAN, SIROUJEN &	3134 S 800 E	\$1,562.95
16293060110000	COM 25.7 FT N FR SW COR LOT 15 BLK 1 COOLIDGE PLACE N 54.3 FT E 198 FT S 41.3 FT W 80 FT S 13 FT S 89°51' W 118 FT TO BEG 4494-915, 5965-1466 8232-572	SMITH, RICK L & LAURA L; JT	3143 S 700 E	\$1,283.01
16293060120000	COM AT SW COR LOT 15 BLK 1 COOLIDGE PLACE N 25.7 FT E 118 FT S 54 FT W 118 FT N 28.3 FT TO BEG 0.14 AC 5548-2103 6451-2935 6854-2408 7407-1392 8681-7906 8947-4805	OVERLY, DEVIN	3145 S 700 E	\$1,474.94
16293060130000	BEG AT SW COR OF S 1/2 OF N 1/2 LOT 3, BLK 29, TEN ACRE PLAT A. BIG FIELD SUR: E 118 FT; N 41 FT; W 118 FT; S 41 FT TO BEG. 0.11 AC. 4046-327,328, 4727-782 5048-1019, 5048-1019 5367-0854 5410-1771 6339-0017 6808-2574 6887-1692 7189-0613 7190-0945 7708-81,87 8264-1766 8264-1781 8667-8924 8711-6374	JONKMAN, JOHN	3149 S 700 E	\$1,487.29

16293060140000	COM 118 FT E FR SW COR OF N 1/2 OF LOT 3 BLK 29 10 AC PLAT A BIG FIELD SUR E 40 FT N 108 FT W 40 FT S 108 FT TO BEG 0.1 AC 394-666 5582-0304 5582-0308 6164-914 6164-0916	URRY, EUGENE S JR &	715 E 3155 S	\$1,627.71
16293060160000	LOT 13 BLK 1 COOLIDGE PLACE 6104-1528 6111-0067	LEVENSON, JEFFREY M &	723 E 3155 S	\$1,431.54
16293060170000	THE W 1/2 OF LOT 11, ALL LOT 12, BLK 1, COOLIDGE PLACE	PASKETT, EUGENE B & TAMARA S	737 E 3155 S	\$1,663.69
16293060180000	ALL LOT 10 & E 1/2 OF LOT 11 BLK 1 COOLIDGE PLACE 5105-0966 9102-4139	ERB, KYLE W &	745 E 3155 S	\$1,732.98
16293060190000	W 21 FT OF LOT 8 & ALL LOT 9 BLK 1 COOLIDGE PLACE	RUSSELL, CHRISTOPHER P (TR)	759 E 3155 S	\$1,517.50
16293060200000	THE W 1 FT LOT 6, ALL LOT 7 & THE E 19 FT LOT 8, BLK 1, COOLIDGE PLACE 4852-0856 6572-2095 THRU 2097 6572-2098	ANGULO, FRANCO &	763 E 3155 S	\$1,671.60
16293060210000	7072-1574 7170-1793 W 1/2 OF LOT 5 & E 39 FT OF LOT 6 BLK 1 COOLIDGE PLACE	MARLOWE, DANIEL M &	765 E 3155 S	\$1,542.64
16293060220000	5156-1019 6375-2827 THRU 2830 6375-2831 LOT 4 & E 1/2 LOT 5, BLK 1, COOLIDGE PLACE 4754-0679	SALEY, JAMES E &	775 E 3155 S	\$1,613.92
16293060240000	6123-0874 BEG 84 FT W FR SE COR LOT 3 BLK 1 COOLIDGE PLACE W 42 FT N 143.55 FT; E 36 FT; S 69.55 FT; E 6 FT; S 74 FT TO BEG. 5106-0772 8277-8277 8277-8280 8468-1246 8562-8415 8647-6958	THOMPSON, BENJAMIN	781 E 3155 S	\$1,441.44
16293060250000	8716-0550 8829-7422 E 90 FT OF LOT 1 & E 90 FT OF N 24 FT OF LOT 2 BLK 1 COOLIDGE PLACE 5497-0622 5649-1990 5704-0300 5960-1800	AVERY, MARY K	3142 S 800 E	\$1,472.50
16293060260000	7001-1753 7274-1984 7278-0284 7284-0379 THE E 84 FT OF S 24 FT OF LOT 2, & E 84 FT OF LOT 3, BLK 1, COOLIDGE PLACE. 4032-384, 5221-1066 5221-1067 5469-0905	PETERSON, KENNETH L; TR	789 E 3155 S	\$1,414.37
16293060270000	5938-2267 6002-0058 THE W 75 FT OF LOT 1 & THE W 75 FT LOT 2, SPRINGVIEW HEIGHTS	OWEN, RICHARD A & LINDA	780 E LISONBEE AVE	\$1,660.11
16293070010000	N 11 FT OF LOT 5 & ALL LOT 6 BLK 2 COOLIDGE PLACE 5873-2557 6463-1977 6674-0244	SONG, TAE WONG &	702 E 3155 S	\$1,560.56
16293070020000	S 28 FT OF LOT 5 ALSO COM 10 FT N FR SW COR LOT 4 BLK 2 COOLIDGE PLACE N 29.25 FT E 123 FT S 9.25 FT W 68 FT S 20 FT W 55 FT TO BEG 5187-0015	EARL, JEAN J & JACK L; JT	3165-3167 S 700 E	\$1,979.86
16293070030000	BEG AT SW COR LOT 4 BLK 2 COOLIDGE PLACE N 10 FT E 55 FT N 20 FT E 68 FT S 30 FT W 123 FT TO BEG	FAGG, DELBERT C & EULA W (JT)	3169 S 700 E # A-B	\$1,489.68
16293070040000	LOT 7, BLK 2, COOLIDGE PLACE 4572-748 4572-0749 5527-1793	MITTELSTADT, CHARLES F &	720 E 3155 S	\$1,417.55
16293070050000	6772-1440 7141-0440 LOT 8, & THE W 1/2 OF LOT 9, BLK 2, COOLIDGE PLACE 4089-145. 5102-668, 5271-1054 5277-0657 5677-2894 6700-0046 7815-0587	LINDSAY, MIKE	730 E 3155 S	\$1,578.08
16293070060000	7888-1957 9127-6739 E 1/2 OF LOT 9 & ALL LOT 10, BLK 2, COOLIDGE PLACE. 5056-627	OLSON, DIXIE	736 E 3155 S	\$1,391.32
16293070070000	LOT 11, BLK 2, COOLIDGE PLACE 4633-1242 5312-1483 6266-1567 7085-0394 7619-0760 8504-6450	SIZEMORE, JONATHAN &	740 E 3155 S	\$1,450.26
16293070080000	LOTS 12 & 13 BLK 2 COOLIDGE PLACE 5493-205, 5493-205 5493-0652 5833-2619 5875-0442 5885-0225 6855-0330 6975-1365	PHELPS, CHRISTINA M	760 E 3155 S	\$1,591.62
16293070090000	7320-1356 7721-2271 LOT 14 & THE W 10 FT OF LOT 15, BLK 2, COOLIDGE PLACE	PERRY, ANTHONY M & VELMA L	764 E 3155 S	\$1,518.35
16293070100000	4324-0065 5341-0339 5489-2410 5508-2852 E 30 FT OF LOT 15 & ALL LOT 16 BLK 2 COOLIDGE PLACE	JORDISON, RICHARD C JR &	766 E 3155 S	\$1,526.71
16293070110000	4537-0183 5543-1390 6463-1423 6861-2934 7542-2495 LOT 17 BLK 2 COOLIDGE PLACE 7081-0001 7257-504 7257-0505	HYLDAHL, ROB &	770 E 3155 S	\$1,367.78
16293070120000	7312-2990 8462-5363 LOT 18 & W 10 FT OF LOTS 19 20 & 21 BLK 2 COOLIDGE PLACE	WALL, ROSE H &	774 E 3155 S	\$1,609.93
16293070130000	5578-499 6507-1561 7368-2456 7901-2707 7901-2709 THE W 61 FT OF LOTS 1, 2 & 3, BLK 2, COOLIDGE PLACE.	EARL, JACK &	707 E SPRING VIEW DR	\$1,440.70
16293070140000	3792-0294 5187-0015 6631-0135 8373-8003 E 62 FT OF LOTS 1 2 & 3 BLK 2 COOLIDGE PLACE 5187-0015	EARL, JEAN J & JACK L; JT	717 E SPRING VIEW DR	\$1,537.06
16293070160000	LOT 34 BLK 2 COOLIDGE PLACE 5782-0872 8999-5380	MORTENSEN, MALINDA M	731 E SPRING VIEW DR	\$1,515.56
16293070170000	LOT 33 BLK 2 COOLIDGE PLACE 5686-0862 6725-2459	AGBOR, AGBOR T; TR	733 E SPRING VIEW DR	\$1,534.28
16293070180000	LOT 32 BLK 2 COOLIDGE PLACE 5512-1278 5594-1024 7061-2757	HARKNESS, JILL A	741 E SPRING VIEW DR	\$1,509.99
16293070190000	7375-1932 7540-1277 8639-4845 8879-4384 LOT 31 BLK 2 COOLIDGE PLACE 5757-0109 6472-1887 8351-6646	GARCIA, GABRIEL &	747 E SPRING VIEW DR	\$1,508.39
16293070200000	LOT 30 BLK 2 COOLIDGE PLACE 6431-1601 7793-2103 8294-4828	RICH, MATHEW B	751 E SPRING VIEW DR	\$1,410.84
16293070210000	8560-5579 LOTS 28 & 29 BLK 2 COOLIDGE PLACE 5423-0796	WESTPHAL, FRED H & VIOLET H	759 E SPRING VIEW DR	\$1,637.81
16293070220000	LOT 27, BLK 2, COOLIDGE PLACE. 4426-1276, 5128-1374 5128-1376	WRIGHT, DOROTHY E	763 E SPRING VIEW DR	\$1,563.34
16293070230000	W 4 FT OF LOT 25 & ALL LOT 26 BLK 2 COOLIDGE PLACE 7573-0927 7788-2332 8252-5717, 5819, 5821 8993-8796 9070-9522	WESTOVER, KEITH K &	777 E SPRING VIEW DR	\$1,509.99
16293070240000	W 2 FT OF LOTS 23 & 24 & E 36 FT OF LOT 25 BLK 2 COOLIDGE PLACE. 4681-804 5281-0091 5516-2424 5895-1085	GROW, SHARON V	783 E SPRING VIEW DR	\$1,384.55
16293070250000	W 48 FT OF LOTS 23 & 24 BLK 2 COOLIDGE PLACE 6186-2497 6186-2498 6222-0245 6324-2245 7253-1999 7253-2008 8113-1231	FEATHERSTONE, CORT &	785 E SPRING VIEW DR	\$1,347.92
16293070260000	8888-0928 E 117.31 FT OF LOT 19 & E 117.31 FT OF N 30.25 FT OF LOT 20 BLK 2 COOLIDGE PLACE. 4346-0422 5908-2215 6842-0582	WALL, ROSE H &	3166 S 800 E	\$1,588.03
16293070270000	E 117.43 FT OF S 8.75 FT OF LOT 20 & E 117.43 FT OF LOT 21	SOUTHERLAND, JOHN B	3174 S 800 E	\$1,525.12

16293070280000	BLK 2 COOLIDGE PLACE 5068-0764 5971-2885 LOT 22 & N 7.6 FT OF E 77.6 FT OF LOT 23 BLK 2 COOLIDGE PLACE. 4198-0201 7015-0710 7087-0099 8282-3957 8311-8900	TATE, SETH J &	3180 S 800 E	\$1,441.50
16293070290000	8679-2562 8776-1802 8848-3979 8930-5067 BEG AT SE COR LOT 24, BLK 2, COOLIDGE PLACE; N 70.4 FT; W 77.6 FT; S 70.4 FT; E 77.6 FT TO BEG. 4251-182 5120-0554 5610-1940 7250-0408 7487-0854	POWERS, JEFF T &	3184 S 800 E	\$1,519.14
16293070300000	LOT 36, BLK 2, COOLIDGE PLACE. 5441-1104, 1106 5838-0204 5889-1779 5995-0545 6104-2167 6594-2253	CASH, JUSTIN H	727 E SPRING VIEW DR	\$1,553.39
16293070310000	LOT 35, BLK 2, COOLIDGE PLACE. 5441-1104, 1106 5838-0204 5889-1779 5995-0545 6104-2167 6594-2253 8313-3340 8325-1583	STANCHFIELD, JOSHUA K	729 E SPRING VIEW DR	\$1,456.58
16293080010000	8588-8200 8894-8717 THE W 77 FT OF LOTS 4, 5 & 6, BLK 3, COOLIDGE PLACE SUB 4237-0034 5769-215 5769-0216 5901-2771 6043-0084	CAMERON, IAIN	716-718 E SPRING VIEW DR	\$1,646.57
16293080020000	E 46 FT OF LOTS 4 THRU 6, BLK 3, COOLIDGE PLACE 4639-0875	TAHMAZIAN, GRIGOR	720 E SPRING VIEW DR	\$1,533.08
16293080030000	7841-2249 7841-2250 7879-2356 LOT 7 & W 1/2 OF LOT 8, BLK 3, COOLIDGE PLACE 5975-0366 6751-2091, 2093 7864-1373, 1374 8319-5462 8354-4144	MILLER, CATHERINE B	724 E SPRING VIEW DR	\$1,583.65
16293080060000	LOT 11, & THE W 8 FT OF LOT 12, BLK 3, COOLIDGE PLACE 3908-0251 7549-2475, 2477 8106-2834 8985-0340 8988-2672	SINGLEY, TRINA R	744 E SPRING VIEW DR	\$1,539.85
16293080070000	E 32 FT OF LOT 12 & W 8 FT OF LOT 13, BLK 3, COOLIDGE PLACE 4541-0470, 0471 8354-5833, 8450 8530-7670, 7672 8576-2771	DUEMAN, HAROLD L &	748 E SPRING VIEW DR	\$1,566.53
16293080080000	E 32 FT OF LOT 13 & W 8 FT OF LOT 14 BLK 3 COOLIDGE PLACE 4745-0772 5540-0940 5566-0378 6370-2323 7210-2993	MCPHIE, JERRY	752 E SPRING VIEW DR	\$1,513.17
16293080090000	E 32 FT OF LOT 14 & W 21 FT OF LOT 15 BLK 3 COOLIDGE PLACE THE E 19 FT OF LOT 15 & THE W 23.5 FT OF LOT 16, BLK 3, COOLIDGE PLACE.	THURMAN, JOHN E & MARILYN K	756 E SPRING VIEW DR	\$1,461.41
16293080100000	E 18 1/2 FT OF LOT 16 & W 24 1/2 FT OF LOT 17, BLK 3, COOLIDGE PLACE. 4001-0048 6306-2615 6343-1266 6765-0791	WAASDORP, GORDON T & SHELLEY F	766 E SPRING VIEW DR	\$1,435.47
16293080110000	7029-1484 8407-6686 THE E 15.5 FT OF LOT 17, ALL LOT 18, BLK 3, COOLIDGE PLACE	GIFFORD, ANGELA	768 E SPRING VIEW DR	\$1,357.42
16293080120000	3989-0079 5909-508 W 1/2 OF LOT 19 & W 1/2 OF N 1/2 OF LOT 20 BLK 3 COOLIDGE PLACE. 5628-1530 7486-2442 8349-3125	PLATT, JAMES J	770 E SPRING VIEW DR	\$1,440.65
16293080130000	E 1/2 OF LOT 19 & E 1/2 OF N 1/2 OF LOT 20 BLK 3 COOLIDGE PLACE. 5114-0628 8380-2523, 2526	PHILLIPP, RITA L; TR	782 E SPRING VIEW DR	\$1,505.21
16293080140000	S 1/2 OF LOT 20 & ALL LOT 21 BLK 3 COOLIDGE PLACE EXCEPT COM AT SE COR SD LOT 21 N 6 FT W 80 FT S 6 FT E 80 FT TO BEG 5357-1426 5357-1428 5389-1451 6245-1655 7304-0558 7541-1631	COOPER, PATRICIA ANN; ET AL	3200 S 800 E	\$1,524.72
16293080150000	7781-2747 8709-8196 8716-4975 8789-1939 ALL LOT 33 BLK 3 COOLIDGE PLACE 5777-2336 5777-2340 5845-2650 8508-5523 8556-2708 8621-2752 8885-9084	MIKULE, FRANK F & COM	3210 S 800 E	\$1,656.92
16293080200000	W 8 FT OF LOT 31 & ALL LOT 32 BLK 3 COOLIDGE PLACE 6662- 191 6662-0193 6803-1558 8286-0185 8500-7555	KEMP, ANNIE J &	731 E JEPSON AVE	\$1,637.36
16293080210000	W 8 FT OF LOT 30 & E 32 FT OF LOT 31 BLK 3 COOLIDGE PLACE 5289-1507 6605-0724 6718-0202 8369-1608 8981-0813 8987-2922	ANDERSON, ANGELA L	737 E JEPSON AVE	\$1,690.72
16293080220000	8998-3503, 3891 W 8 FT OF LOT 29 & E 32 FT OF LOT 30 BLK 3 COOLIDGE PLACE	WALKER, BRANDON G	739 E JEPSON AVE	\$1,422.73
16293080230000	6517-1048 7123-2965, 2967 9041-1895 W 8 FT OF LOT 28 & E 32 FT OF LOT 29 BLK 3 COOLIDGE PLACE	HARRISON, ERIK D &	743 E JEPSON AVE	\$1,513.97
16293080240000	5202-0633, 5331-1233 5331-1232 5892-2801 8023-0246 W 8 FT OF LOT 27 & E 32 FT OF LOT 28 BLK 3 COOLIDGE PLACE	BRADY, PATRICIA D; ET AL	755 E JEPSON AVE	\$1,340.70
16293080250000	5414-3019 5414-3021, 5414-3021 5422-1033 5581-1070 THE W 8 FT OF LOT 26 & E 32 FT OF LOT 27, BLK 3, COOLIDGE PLACE 4896-1035 6139-2255	TAUFUI, TEVITA &	759 E JEPSON AVE	\$1,466.13
16293080260000	W 8 FT OF LOT 25 & E 32 FT OF LOT 26 BLK 3 COOLIDGE PLACE. 5126-1288 5240-0589 5353-0917 5462-1334 5686-2077 5712-0809	POWELL, COLLEEN	765 E JEPSON AVE	\$1,349.86
16293080270000	6291-2149 6310-1233 6384-2707 7856-0266 7956-1655 8768-1918	OLSON, KEVIN T & PLACE.	773 E JEPSON AVE	\$1,737.70
16293080280000	W 8 FT OF LOTS 22 23 & 24 & E 32 FT OF LOT 25 BLK 3 COOLIDGE PLACE. 5887-2984 8338-2331, 2333, 2335 8348-4173 8567-1554	LAMBSON, SCOTT &	775 E JEPSON AVE	\$1,433.13
16293080310000	8625-8077 8697-5783 BEG 6 FT E FR SW COR LOT 24, BLK 3, COOLIDGE PLACE; E 40.05 FT; N 70 FT; W 3 FT; N 47.25 FT; W 37.05 FT; S 117.25 FT TO BEG. 6285-415 4490-1122 5039-812 5133-92 5531-1510 6302-2659	DEBIRK, DANIEL L &	777 E JEPSON AVE	\$1,457.82
16293080330000	6318-2902 6493-1998 6493-2002 7590-2257 THE E 80 FT OF THE S 6 FT OF LOT 21 & THE E 80 FT OF LOTS 22, 23 & 24, BLK 3, COLLIDGE PLACE. ALSO BEG 48 FT E & 70 FT N FR SW COR LOT 24, SD SUB: N 47.25 FT; W 3 FT; S 47.25 FT; E 3 FT TO BEG. 6285-415 4490-1122 5039-812 5133-92 5531-1510	ORULLIAN, TODD J &	795 E JEPSON AVE	\$1,554.93
16293080340000	6329-1883 6499-759 6499-0761 WLY 30 FT OF LOT 34, AND THE E'LY 20 FT OF LOT 35, BLK 3, COOLIDGE PLACE. (BEING THE PROPOSED LOT 4, OF PROPOSED SONJA SERIES).	LIU, XIAOHUI &	727 E JEPSON AVE	\$1,630.89

16293080360000	WLY 73 FT OF LOTS 1, 2, & 3, BLK 3, COOLIDGE PLACE. 8639-5396 8712-2343 8973-8512	CHECKETTS, CLAY G	711 E JEPSON AVE	\$1,765.23
16293080370000	E'LY 50 FT OF LOTS 1, 2, & 3, BLK 3, COOLIDGE PLACE. 8639-5395 8656-4497	MOORE, STEVE J	717 E JEPSON AVE	\$1,738.10
16293080380000	WLY 20 FT OF LOT 35, BLK 3, COOLIDGE PLACE. LESS & EXCEPT THE N'LY 10 FT. ALSO LOT 36, BLK 3, COOLIDGE PLACE. LESS & EXCEPT THE N'LY 10 FT. 8639-5397 8973-8514	CLARK, JOAN	725 E JEPSON AVE	\$1,629.39
16293080390000	E'LY 20 FT OF LOT 8 & WLY 30 FT OF LOT 9, BLK 3, COOLIDGE PLACE. 8703-4421 8752-1445	CHOW, TYLER G	728 E SPRING VIEW DR	\$1,651.29
16293080400000	E'LY 10 FT OF LOT 9 & ALL OF LOT 10, BLK 3, COOLIDGE PLACE. 8703-4421, 4422	WADDOUPS, GEORGE T	732 E SPRING VIEW DR	\$1,675.98
16293090010000	COM 363 FT W FR THE NE COR OF THE S 1/2 OF LOT 15, BLK 29. TEN AC PLAT A, BIG FIELD SUR; W 363 FT; S 57.5 FT; E 363 FT; N 57.5 FT TO BEG. 0.47 AC 4124-0176 8417-35	DURTSCHI, CAROLE M	3085 S 800 E # A-C	\$1,609.14
16293090020000	COM 363 FT W & 57.5 FT S FR NE COR OF S 1/2 OF LOT 15 BLK 29 10 AC PLAT A BIG FIELD SUR S 56 FT W 363 FT N 56 FT E 363 FT TO BEG 0.46 AC	GELLERSEN, MANFRED H. &	3091 S 800 E	\$1,597.99
16293090030000	COM 113.5 FT S & 363 FT W FR NE COR OF S 1/2 LOT 15 BLK 29 10 AC PLAT A BF SUR S 56 FT W 363 FT N 56 FT E 363 FT TO BEG 0.46 AC 6738-2227 7413-2185 8948-1391	LISONBEE, JULIE K	3103 S 800 E	\$1,588.83
16293090040000	COM 363 FT W & 61 FT N FR SE COR LOT 15 BLK 29 10 AC PLAT A BIG FIELD SUR W 363 FT N 56.6 FT E 363 FT S 56.6 FT TO BEG 0.46 AC 6204-0635	GELLERSEN, MANFRED &	3111 S 800 E	\$1,619.09
16293090050000	BEG 581 FT W FR SE COR LOT 15, BLK 29, TEN AC PLAT A, BIG FIELD SUR; W 145 FT; N 61 FT; E 145 FT; S 61 FT TO BEG. 0.2 AC, M OR L 4776-0830 6480-2190 7765-2417 8833-2851 8836-7816	CASANEDA, ARTURO R	3115-3117 S 800 E	\$1,639.80
16293090060000	BEG 2 RDS E FR NW COR LOT 16, BLK 29, TEN AC PLAT A, BIG FIELD SUR; S 47.55 FT; E 169 FT; N 47.55 FT; W 169 FT TO BEG 0.18 AC 4600-1175 5159-906	WEBSTER, MARION R; TR	3121 S 800 E # A-B	\$1,787.13
16293090070000	BEG 33 FT E & 47.55 FT S FR NW COR LOT 16, BLK 29, TEN AC PLAT A, BIG FIELD SUR; S 47.55 FT; E 169 FT; N 47.55 FT; W 169 FT TO BEG 0.18 AC, M OR L 4637-777 4600-1175 5159-906 .		3129 S 800 E	\$2,095.99
16293090090000	COM 2 RDS E & 143.1 FT S FR NW COR LOT 16 BLK 29 10 AC PLAT A BIG FIELD SUR S 48 FT E 169 FT N 48 FT W 169 FT TO BEG 0.19 AC 5825-0723 7042-1352 7044-1107 8524-5817	GERRY, MIRANDA K	3137 S 800 E	\$1,556.58
16293090100000	BEG 2 RDS E & 191.1 FT S FR NW COR LOT 16, BLK 29, TEN AC PLAT A, BIG FIELD SUR; S 48 FT; E 169 FT; N 48 FT; W 169 FT TO BEG. 0.185 AC 4329-0192 6046-2324 8499-4658	LEONARD, STEPHEN C	3141 S 800 E	\$1,435.92
16293090110000	BEG 2 RDS E & 287.1 FT S FR NW COR LOT 16, BLK 29, TEN AC PLAT A, BIG FIELD SUR; N 48 FT; E 169 FT; S 48 FT; W 169 FT TO BEG 0.185 AC M OR L. 4632-1084 4632-1085 7367-0635 7708-2251 8056-0553 8775-4449	SIMONYAN, MANANA &	3149 S 800 E	\$1,448.66
16293090120000	COM 2 RDS E FR NW COR OF S 1/2 OF LOT 16 BLK 29 10 AC PLAT A BIG FIELD SUR E 130 FT S 95.7 FT W 130 FT N 95.7 FT TO BEG 0.28 AC	LARSEN, CLYDE H & EVELYN R;	3151 S 800 E	\$1,648.56
16293090130000	COM 2 RDS E & 95.7 FT N FR SW COR LOT 16 BLK 29 10 AC PLAT A BIG FIELD SUR N 95.7 FT E 110.5 FT S 95.7 FT W 110.5 FT TO BEG 0.24 AC 5541-0318 6257-2004 6293-207	LEGG, RODNEY W & CHRISTY A;	3173 S 800 E	\$1,574.10
16293090140000	BEG 2 RDS E & 16 FT N FR SW COR LOT 16, BLK 29, TEN AC PLAT A, BIG FIELD SUR; N 79.7 FT E 110.5 FT S 79.7 FT W 110.5 FT TO BEG. 0.24 AC 5267-0009 5317-1385 9230-3585	HUTCHINGS, SHERRIE R	3185 S 800 E	\$1,607.54
16293090150000	LOT 5 DORIE VILLA SUB	MASON, GAROLD G & CHERYLE L;	3114 S DORIE ST	\$1,579.27
16293090160000	LOT 4 DORIE VILLA SUB 6198-0628 7058-1076 7454-1257 7533-1234 8836-4780	POLSTER, PHYLLIS; TR	3128 S DORIE ST	\$1,588.43
16293090170000	LOT 3 DORIE VILLA SUB	JOHNSON, HAROLD E. & FRANZISKA	3136 S DORIE ST	\$1,584.45
16293090180000	LOT 2 DORIE VILLA SUB 6059-0599 6705-2457 8043-1727 8341-6687	VACCARO, C BRYAN &	3144 S DORIE ST	\$1,557.37
16293090190000	LOT 1 DORIE VILLA SUB 8390-5594	HENRIKSON, MONIKA M &	3152 S DORIE ST	\$1,746.12
16293090210000	LOT 3 DORIE SUB AMD PLAT	SMITH, DOLORIS T.	825 E SPRING VIEW DR	\$1,646.17
16293090220000	COM 17.4 RDS N & 218 FT E FR SW COR LOT 16 BLK 29 10 AC PLAT A BIG FIELD SUR E 100.55 FT S 95.7 FT W 100.55 FT N 95.7 FT TO BEG 0.22 AC 6640-0883 6683-393 6683-0395	ERESUMA FAMILY LIMTED PTRN	3160 S DORIE ST	\$1,611.93
16293090230000	LOT 1, DORIE SUB AMENDED PLAT 4187-0439	SUEOKA, RHU & SUMIKO (TRS)	3168 S DORIE ST	\$1,722.23
16293090240000	COM 16 FT N & 218.6 FT E FR SW COR LOT 16 BLK 29 10 AC PLAT A BIG FIELD SUR N 89°53'08" E 100.05 FT N 0°02'13" E 79.7 FT S 89°53'08" W 100.05 FT S 0°02'13" W 79.7 FT TO BEG 0.18 AC 5967-0090 5967-0092 6263-0406 7162-0314 7853-2629 8108-2102	JACKSON, NANCY R	835 E SPRING VIEW DR	\$1,597.99
16293090250000	BEG E 33 FT & N 431.1 FT FR SW COR LOT 16, BLK 29, 10 AC PLAT A, BIG FIELD SUR; N 48 FT; E 125 FT; S 48 FT; W 125 FT TO BEG. 0.14 AC 7160-0689 7834-1482 7924-0414 8850-2431 8850-2432	GARDNER, TRAVIS L	3133 S 800 E	\$1,600.38
16293260010000	COM 150 FT W OF THE NE COR OF THE S 1/2 OF LOT 15, BLK 29. TEN AC PLAT A, BIG FIELD SUR; W 213 FT; S 57.5 FT; E 213 FT; N 57.5 FT TO BEG. 0.28 AC 3877-0225 5932-0052	ROGERS-DIAL, STEVEN A &	872 E GREGSON AVE	\$1,472.90
16293260020000	COM 57.5 FT S FR NE COR OF S 1/2 OF LOT 15 BLK 29 10 AC PLAT A BIG FIELD SUR S 56 FT W 363 FT N 56 FT E 363 FT TO BEG 0.46 AC 6946-0136 7562-248	PECK, ALAN S; TR	3086 S 900 E	\$1,719.44
16293260040000	BEG 169.5 FT S FR NE COR OF S 1/2 OF LOT 15 BLK 29 10 AC PLAT A BF SUR S 56.6 FT W 363 FT N 56.6 FT E 363 FT TO BEG	BINGHAM, DAVID	3108 S 900 E	\$1,757.27

16293260060000	0.47 AC. 4454-1490 4603-0793 6931-1680 7733-0129 BEG 177 FT W OF NE COR LOT 16, BLK 29, TEN AC PLAT A, BIG FIELD SUR: S 40 FT; W 89 FT; N 40 FT; E 89 FT TO BEG. 0.08 AC 4436-0431 5701-2736 6640-1269 8049-0252 9172-5491	ARGUETA, MARIO; ET AL	3124 S 900 E	\$1,234.03
16293260070000	BEG 266 FT W FR NE COR LOT 16 BLK 29 10 AC PLAT A BIG FIELD SUR W 79 FT S 114.75 FT E 168 FT N 74.75 FT W 89 FT N 40 FT TO BEG 0.37 AC 5701-2735 6640-1269 8049-0252 9172-5345		3126-3128 S 900 E	\$1,488.09
16293260080000	LOT 6, DORIE VILLA SUB	WITT, THOMAS A & SYLVIA L	3115 S DORIE ST	\$1,623.07
16293260090000	LOT 7, DORIE VILLA SUB. 4987-232, 234 4987-0236 7102-2047 7714-2191	DAHL, BRENT C &	3129 S DORIE ST	\$1,699.93
16293260100000	LOT 8, DORIE VILLA SUB 5115-0669 7275-2324	PRIER, MARTIN J	3137 S DORIE ST	\$1,725.01
16293260110000	LOT 9, DORIE VILLA SUB 4626-1149 7690-2114	PRICE, JEFFREY L &	3147 S DORIE ST	\$1,618.69
16293260120000	LOT 10 DORIE VILLA SUB EXCEPT THE E 4 FT THEREOF 5827- 2906	RAY, RICHARD D	861 E ANGELINA AVE	\$1,564.54
16293260130000	5827-2908 8310-5312 E 4 FT OF LOT 10 & ALL LOT 11 DORIE VILLA SUB	BITNER, KERRY P &	869 E ANGELINA AVE	\$1,626.66
16293260140000	8397-5210 9197-0943			
16293260150000	LOT 12, DORIE VILLA SUB. 8985-6235 9099-2777 BEG AT THE NE COR OF THE S 1/2 OF LOT 15, BLK 29, TEN A PLAT A, BIG FIELD SUR: W 150 FT; S 57.50 FT; E 150 FT; N 57.50 FT TO BEG. .20 AC 3877-0225 5330-0334 6596-2024 6966-2889 7726-2102 7634-0231 8403-3423,3424 8403-3425	GARRUS, JENNIFER & HERNANDEZ, HECTOR S	875 E ANGELINA AVE 3080 S 900 E	\$1,565.34 \$1,462.55
16293260160000	BEG 113.5 FT S FR NE COR OF S 1/2 LOT 15, BLK 29, TEN AC PLAT A, BIG FIELD SUR: S 56 FT; W 172 FT; N 56 FT; E 172 FT TO BEG. 0.22 AC M OR L. 4778-174 4863-0962 5940-2790 5940-2792 6239-1665 6243-2166 6319-1702 6480-0244 6907-2967	NAYLOR, RICHARD S &	3100 S 900 E	\$1,547.36
16293260170000	COM AT NE COR LOT 16 BLK 29 10 AC PLAT A BIG FIELD SUR S 50 FT W 177 FT N 50 FT E 177 FT TO BEG 0.2 AC 6082-1219 6640-1269 8049-0252 9172-5463	ARGUETA, MARIO; ET AL	3124 S 900 E	\$1,529.90
16293260180000	COM 50 FT S FR NE COR LOT 16 BLK 29 10 AC PLAT A BIG FIELD SUR S 64.75 FT W 177 FT N 64.75 FT E 177 FT TO BEG 0.25 AC 5701-2735 6640-1269 8049-0252 9172-5435		3128 S 900 E	\$1,510.38
16293260190000	COM 114.75 FT S FR NE COR LOT 16 BLK 29 10 AC PLAT A BIG FIELD SUR W 209 FT S 57 FT E 61 FT S 15 FT E 148 FT N 72 FT TO BEG. 0.32 AC. 6291-2693 7604-2276 8208-1040,1045,1055 COM 186.75 FT S FR NE COR LOT 16 BLK 29 10 ACRE PLAT A BIG FIELD SUR S 52.35 FT W 148 FT N 52.35 FT E 148 FT TO BEG 0.18 AC	RAMOS, MARIO F &	3134 S 900 E	\$1,649.75
16293260200000	BEG 239.1 FT S FR NE COR LOT 16 BLK 29 TEN ACRE PLAT A BIG FIELD SUR S 48 FT W 148 FT N 48 FT E 148 FT TO BEG 0.16 AC 5044-0557 6084-2217 6812-2573 7244-0437 7296-2562,2564 8349-3319	FRANCHOW, IVY E. & MARGARET	3140 S 900 E	\$1,362.25
16293260210000	BEG 239.1 FT S FR NE COR LOT 16 BLK 29 TEN ACRE PLAT A BIG FIELD SUR S 48 FT W 148 FT N 48 FT E 148 FT TO BEG 0.16 AC 5044-0557 6084-2217 6812-2573 7244-0437 7296-2562,2564 8349-3319	ASZMUS, GREGROY P &	3148 S 900 E	\$1,645.77
16293260230000	LOT 2, PRIMOSIC SUB. 8340-0112 8355-3792 8432-8827	GILMAN, RANDALL L	3122 S 900 E	\$1,454.98
16293260240000	LOT 1, PRIMOSIC SUB. 8192-1686 8339-8439 8883-1766 8978-4789	VANSCHALKWYK, RICHARD	3120 S 900 E	\$1,382.16
16293270010000	LOT 16 DORIE VILLA SUB 7020-2099	THORNWALL, JANET &	854 E ANGELINA AVE	\$1,642.59
16293270020000	LOT 15 DORIE VILLA SUB 8269-5012 8915-1083	HOPKINS, JOHN	866 E ANGELINA AVE	\$1,788.73
16293270030000	LOT 14 DORIE VILLA SUB 6737-1745 6737-1743 6737-1745 7534-1857 7536-2544	PING, CHU L &	874 E ANGELINA AVE	\$1,565.34
16293270040000	LOT 13 DORIE VILLA SUB 7383-2562 8135-1977 8206-1752 8317-1814	BITNER, PAUL O	880 E ANGELINA AVE	\$1,574.10
16293270050000	COM 143.55 FT N FR SE COR LOT 16 BLK 29 10 AC PLAT A BIG FIELD SUR N 88.55 FT W 108.34 FT NWLY ALG CURVE TO RIGHT 4.06 FT S 88.55 FT E 110.4 FT TO BEG 0.22 AC. 8809-3330,3332 8948-0300	BYNUM, CHRISTINE D &	3160 S 900 E	\$1,605.90
16293270060000	LOT 2 DORIE SUB AM'D PLAT 6960-2271	TIDWELL, JUNE; TR	3169 S DORIE ST	\$2,151.09
16293270070000	BEG 16 FT N & 368.6 FT E FR SW COR LOT 16 BLK 29 10 AC PLAT A BIG FIELD SUR N 0°02'13" E 79.7 FT N 89°53'08" E 100.05 FT S 0°02'13" W 79.7 FT S 89°53'08" W 100.05 FT TO BEG 0.18 AC 5202-68	TAKIS, KATHERINE G, TR	855 E SPRING VIEW DR	\$1,642.19
16293270080000	COM 68.55 FT N FR SE COR LOT 16 BLK 29 10 AC PLAT A BIG FIELD SUR N 75 FT W 290.4 FT S 75 FT E 290.4 FT TO BEG 0.5 AC 6597-0282 7562-2464 7597-1256	ROBERTS, VIVIAN &	3176 S 900 E	\$3,443.64
16293270090000	BEG AT SE COR LOT 16 BLK 29 10 AC PLAT A BIG FIELD SUR N 68.55 FT W 290.4 FT S 68.55 FT E 290.4 FT TO BEG 0.46 AC. 5202-68	TAKIS, KATHERINE G, TR	863-65 E SPRING VIEW DR	\$1,763.03
16293280020000	BEG 12.4 RDS N & 33 FT E FR SW COR LOT 1, BLK 29, TEN AC PLAT A, BIG FIELD SUR: N 65 FT; E 182 FT; S 65 FT; W 182 FT TO BEG. 0.27 AC, M OR L 4674-1225	RAWLINGS, DAVID B	3229 S 800 E # A-B	\$1,710.63
16293280060000	BEG 163 FT E OF SW COR LOT 1, BLK 29, TEN AC PLAT A, BIG FIELD SUR: E 52 FT; N 154.6 FT; W 52 FT; S 154.6 FT TO BEG 0.18 AC 4467-1120,1121,1122 4814-0092 5722-0007 6068-2395	BILJANIC, MARY ANN &	815 E 3300 S	\$2,245.75
16293280070000	COM 254 FT W FR NE COR LOT 1 BLK 29 10 AC PLAT A BIG FIELD SUR W 55 FT S 8.7 RDS E 55 FT N 8.7 RDS TO BEG 0.18 AC 4718-0198 5407-1135 5439-0696,0687 5493-1643 8309-3822	LOVATO, MICHAEL	860 E SPRING VIEW DR	\$1,578.08
16293280080000	COM 199 FT W FR NE COR LOT 1 BLK 29 10 AC PLAT A BIG FIELD SUR W 55 FT S 8.7 RDS E 55 FT N 8.7 RDS TO BEG 0.18 AC	AKOPYAN, AKOP &	862 E SPRING VIEW DR	\$1,472.90

16293280090000	6112-2823 7875-0674 COM 144 FT W FR NE COR LOT 1 BLK 29 10 AC PLAT A BIG FIELD SUR W 55 FT S 8.7 RDS E 55 FT N 8.7 RDS TO BEG 0.18 AC 5351-1060 5392-0089 6112-2823 6841-1730	DENNEY, C WAYNE &	874 E SPRING VIEW DR	\$1,294.91
16293280140000	BEG 33 FT E FR SW COR OF LOT 1, BLK 29, TEN ACRE PLAT A, BIG FIELD SUR: E 130 FT; N 154.6 FT; E 52 FT; N 50 FT; W 182 FT; S 204.6 FT TO BEG. 0.67 AC 5623-809, 5634-1650 5656-581 5710-2999 5828-0463 5939-1646 5939-1657 6055-1852 6087-29	ROBBINS, WILSON K; TR	805-811 E 3300 S	\$6,051.80
16293280150000	6087-0030 6498-1795 7698-0602 BEG 8.7 RDS S FR NE COR OF LOT 1, BLK 29, TEN ACRE PLAT A, BIG FIELD SUR: S 13.7 RDS; W 252.6 FT; N 5 RDS; W 56.4 FT; N 8.7 RDS; E 309 FT TO BEG. 1.5 AC. 5900-1586	TWIN PINES APARTMENTS	3220 S 900 E	\$7,523.98
16293280160000	BEG S 25 FT FR NE COR LOT 1, BLK 29, 10 AC PLAT A, BIG FIELD SUR: S 46.78 FT; W 144 FT; N 46.78 FT; E 144 FT TO BEG. ALSO BEG S 71.775 FT FR NE COR LOT 1, BLK 29, 10 AC PLAT A, BIG FIELD SUR: S 71.775 FT; W 144 FT; N 71.775 FT; E 144 FT TO BEG. 0.39 AC. 4083-0240 5430-1131 5585-1071 7316-1468 5608-0186 7866-0388,0403 8538-8498	LUND, JIM W	3192 S 900 E	\$3,217.81
16293290150000	COM 362.1 FT N FR SW COR LOT 2 BLK 28 10 AC PLAT A BIG FIELD SUR N 65 FT E 150 FT S 11 FT E 50 FT S 54 FT W 200 FT TO BEG 0.28 AC 5624-1789 5624-1791 6265-1161 9071-4860	ANTHONY DOUGLAS COMPANY, LLC	3211 S 900 E	\$1,552.99
16293290180000	BEG N 0°03'04" E 30 FT FR SW COR LOT 2, BLK 28, 10 AC PLAT A, BIG FIELD SUR: N 0°03'04" E 120 FT; N 89°48'44" E 155.4 FT; S 0°03'04" W 150 FT; S 89°48'44" W 125.4 FT; N 45°04'06" W 42.34 FT TO BEG. 0.52 AC M OR L.	SOUTHLAND CORPORATION, THE	911 E 3300 S	\$4,244.70
16293290290000	COM 214.78 FT E FR NW COR LOT 2 BLK 28 10 AC PLAT A BIG FIELD SUR E 164.72 FT S 50 FT W 164.72 FT N 50 FT TO BEG 0.19 AC 5968-2480 6807-1167 7155-1412	JOHNSON, BRET C &	3194 S 945 E	\$1,718.24
16293290300000	COM 524.2 FT N & 219 FT E FR SW COR LOT 2 BLK 28 10 AC PLAT A BIG FIELD SUR E 160.5 FT S 54.1 FT W 160.5 FT N 54.1 FT TO BEG. 0.2 AC. 5989-2358 6777-1539,1540	SIKALIS, JEFF &	3198 S 945 E	\$1,464.19
16293290310000	COM 416.1 FT N & 219 FT E FR SW COR LOT 2 BLK 28 10 AC PLAT A BIG FIELD SUR N 54 FT E 160.5 FT S 54 FT W 160.5 FT TO BEG 0.20 AC 5515-0497 6790-1770	MORLEY, MITCHELL L &	3208 S 945 E	\$1,414.82
16293290330000	BEG 269.1 FT N FR SW COR LOT 2, BLK 28, TEN AC PLAT A, BIG FIELD SUR: N 93 FT; E 379.5 FT; S 103 FT; W 179.5 FT; N 10 FT; W 200 FT TO BEG. 0.74 AC M OR L. 4729-1367 8809-1828 8809-1826 8809-1828	ANTHONY DOUGLAS CO, LLC	3225 S 900 E	\$1,800.67
16293290350000	BEG 155.4 FT E FR SW COR LOT 2 BLK 28 10 AC PLAT A BIG FIELD SUR E 75 FT N 224.1 FT W 75 FT S 224.1 FT TO BEG 0.38 AC 4940-0676 5946-2471	SIMMONS, RALPH M &	933 E 3300 S	\$4,541.45
16293290370000	BEG 304.9 FT E FR SW COR LOT 2 BLK 28 10 AC PLAT A BIG FIELD SUR N 259.1 FT E 74.6 FT S 259.1 FT W 74.6 FT TO BEG LESS ROFW 0.43 AC M OR L. 5186-0541 5416-2272 5642-1098 6258- 2609	AMERICAN CANCER SOCIETY	941 E 3300 S	\$2,877.00
16293290410000	BEG N 66 FT & E 7 FT FR SW COT LOT 3, BLK 28, TEN ACRE PLAT A, BIG FIELD SUR: N 66 FT; E 208 FT; S 66 FT; W 208 FT TO BEG. 0.32 AC M OR L. 5447-420 5449-1580 5641-374 5646-238 5683-1222 5683-1221 5998-1133 6025-0864 7630-2387 8695-5150	HHC, LLC	3175 S 900 E	\$1,573.48
16293290480000	8712-2045 BEG NW COR LOT 2, BLK 28, 10 AC PLAT A, BF SUR; N 89°48'44" E 214.78 FT; S 0°03'05" W 50 FT; N 89°48'44" E 4.22 FT; S 0°03'05" W 108.1 FT; S 89°48'44" W 39 FT; N 0°03'05" E 11 FT; S 89°48'44" W 180 FT; N 0°03'06" E 147.1 FT TO BEG. 6367-1782 6963-2034 6973-0396 7772-2599,2601,2606 8258-7670	AIM PROPERTIES LLC	3195-3201 S 900 E	\$4,851.27
16293290530000	8272-8985 BEG N 209.1 FT & E 7 FT FR SW COR LOT 2, BLK 28, 10 AC PLAT A, BIG FIELD SUR: N 60 FT; E 148.4 FT; S 60 FT; W 148.4 FT TO BEG. 0.2 AC. 8326-7638 8344-2416 8349-4433 8363-4548	BALLATO, JOE &	3231 S 900 E	\$2,082.85
16293290540000	8385-7097 8408-5942 8421-5693 BEG N 0°03'04" E 150 FT FR SW COR LOT 2, BLK 28, 10 AC PLAT A, BIG FIELD SUR: N 0°03'04" E 59.1 FT; N 89°48'44" E 155.4 FT; S 0°03'04" W 59.1 FT; S 89°48'44" W 155.4 FT TO BEG. 0.21 AC M OR L. 8326-7638 8344-2416 8349-4433 8363-4548 8385-7097 8408-5942 8568-3602 9064-4918	MX, LLC	3233 S 900 E	\$1,952.53
16293290560000	BEG E 7 FT FR SW COR LOT 3, BLK 28, TEN ACRE PLAT A, BIG FIELD SUR: N 66 FT; E 97.64 FT; S 66 FT; W 97.64 FT TO BEG. 0.15 AC. 4640-0932,0933 5711-0166 5950-0435 6025-0864 7630-2387 8536-1863 8712-2048	HHC, LLC	3185 S 900 E	\$1,430.35
16293290580000	BEG E 244.53 FT & N 66 FT FR THE SW COR OF LOT 3, BLK 28, 10 AC PLAT A, BIG FIELD SUR: N 66 FT; E 118.47 FT; S 66 FT; W 118.47 FT TO BEG. LESS & EXCEPTING BEG E'LY 363 FT & N 0°03'04" E 66 FT FR THE SW COR OF SD LOT 3; N 0°03'04" E 66 FT; S 89°48'25" W 24.97 FT; S 0°03'04" W 66 FT; E 24.97 FT TO BEG. 0.15 AC M OR L. 8835-7060 8887-5490	COPINGA, HYO	3180 S 945 E # A-B	\$2,120.42
16293290610000	BEG E 104.64 FT FR THE SW COR OF LOT 3, BLK 28, 10 AC PLAT A, BIG FIELD SUR: N 66 FT; E 70 FT; S 66 FT; W 70 FT TO BEG. 0.11 AC M OR L. 8835-7059 8887-5487 9059-7748	COPINGA, HYO & CHARLOTTE; JT	3183 S 900 E # A-B	\$2,112.86

16293290620000	BEG E 174.64 FT FR THE SW COR OF LOT 3, BLK 28, 10 AC PLAT COPINGA, HYD		3182 S 945 E # A-B	\$2,112.86
	A. BIG FIELD SUR: N 66 FT; E 69.89 FT; S 66 FT; W 69.89 FT TO BEG. 0.11 AC M OR L. 8835-7057.7059 8887-5486			
16293290630000	BEG E 244.53 FT FR THE SW COR OF LOT 3, BLK 28, 10 AC PLAT COPINGA, HYD H		3178 S 945 E # A-B	\$2,120.42
	A. BIG FIELD SUR: N 66 FT; E 118.47 FT; S 66 FT; W 118.47 FT TO BEG. LESS BEG E'LY 363 FT FR THE SW COR OF SD LOT 3; N 0°03'04" E 66 FT; S 89°48'25" W 24.97 FT; SE'LY ALG A 110 FT RADIUS CURVE TO L 54.05 FT; SE'LY ALG A 38.10 FT RADIUS CURVE TO R 15.32 FT; N 89°48'25" E 7.60 FT TO BEG. 0.15 AC M OR L. 8887-5488			
16293290640000	BEG 362.1 FT N & 200 FT E FR SW COR OF LOT 2, BLK 28, 10 AC ANTHONY DOUGLAS COMPANY LLC		3212 S 945 E	\$885.99
	PLAT A. BIG FIELD SUR: N 54 FT; E 19 FT; S 54 FT; W 19 FT TO BEG. 0.02 AC.			
16293290650000	BEG 362.1 FT N & 219 FT E FR SW COR OF LOT 2, BLK 28, 10 AC ARLINGTON PARK INVESTMENT			\$1,377.73
	PLAT A. BIG FIELD SUR: N 54 FT; E 160.5 FT; S 54 FT; W 160.5 FT TO BEG. 0.20 AC. 5624-1789 5624-1791 6265-1161			
16293300190000	BEG S 0°03'04" W 86.13 FT & S 89°48'44" W 33 FT FR NE COR LOT 3, BLK 28, TEN AC PLAT A, BIG FIELD SUR: S 89°48'44" W 220.44 FT; S 0°03'04" W 64.125 FT; N 89°48'44" E 220.44 FT; N 0°03'04" E 64.125 FT TO BEG. 0.32 AC M OR L. 4909-725 4970-0024 6823-1357 6823-1361	ASHCRAFT, AARON B &	3142 S 1000 E	\$1,544.23
16293300270000	COM 404.5 FT E FR SW COR LOT 3 BLK 28 10 AC PLAT A BIG FIELD SUR E 118.5 FT N 66 FT W 135 FT SE'LY ON CURVE TO LEFT 34.36 FT SE'LY ON CURVE TO RIGHT 34.36 FT TO BEG 0.19 AC 6118-2263 6118-2264 8067-2645 8644-2097 8789-1997	WALKER, BRANDON J	3185 S 945 E	\$1,592.81
16293300350000	COM 523 FT E FR SW COR LOT 3 BLK 28 10 AC PLAT A BIG FIELD SUR N 4 RDS E 203 FT S 4 RDS W 203 FT TO BEG 0.31 AC BEG AT NE COR LOT 2, BLK 28, TEN ACRE PLAT A, BIG FIELD SUR: S 57.08 FT; W 211.3 FT; N 57.08 FT; E 211.3 FT TO BEG. 0.23 AC M OR L 4895-0821 5636-2293 5918-2572 6846-1837 7497-0329	LARSH, RITA B &	3186 S 1000 E	\$1,463.40
16293300360000	7887-2573 8324-3924 COM 33 FT W & 57.08 FT S FR NE COR LOT 2 BLK 28 10 AC PLAT PECK, NATHAN K A BIG FIELD SUR S 57.08 FT W 178.3 FT N 57.08 FT E 178.3 FT TO BEG 0.23 AC 8088-1097.1100 8281-8829	GILSON, DUMAYNE &	3192 S 1000 E	\$1,545.43
16293300370000	COM 33 FT W & 349.96 FT N FR SE COR LOT 2 BLK 28 10 AC PLAT A BIG FIELD SUR N 53 FT W 93.5 FT S 53 FT E 93.5 FT TO BEG 0.113 AC M OR L 4115-248 4533-1405 5332-1007 5745-1507		3206 S 1000 E	\$1,586.04
16293300390000	COM 33 FT W & 199.96 FT N FR SE COR LOT 2 BLK 28 10 AC PLAT A BIG FIELD SUR N 50 FT W 93.5 FT S 50 FT E 93.5 FT TO BEG 0.1 AC 5925-2448 7418-2033 7731-2105	FAGG, DELBERT C & EULA W (TRS)	3232 S 1000 E	\$1,337.51
16293300420000	BEG 33 FT W & 149.96 FT N FR SE COR LOT 2, BLK 28, TEN AC PLAT A, BIG FIELD SUR: N 50 FT; W 93.5 FT; S 50 FT; E 93.5 FT TO BEG 0.11 AC M OR L 4554-1494 5413-2524 5434-0796 5514-1337	PARKIN, LESLIE &	3260 S 1000 E	\$1,408.45
16293300430000	BEG 33 FT W & 99.96 FT N FR SE COR LOT 2 BLK 28 10 AC PLAT A BIG FIELD SUR N 50 FT W 93.5 FT S 50 FT E 93.5 FT TO BEG 0.1 AC. 5293-856, 858 5293-0860 5416-1665 5687-0822 5694-1283	ROMNEY-DARR, FRANCES L	3280 S 1000 E	\$1,406.85
16293300440000	5838-2896 6120-2052 6152-1016 7209-0592 COM 128.5 FT W FR SE COR LOT 2 BLK 28 10 AC PLAT A BIG FIELD SUR W 63.7 FT N 250.36 FT E 63.7 FT S 250.36 FT TO BEG 5596-1183 5600-2770 8374-4752	HOCKEMIER, RON & A	3290 S 1000 E	\$1,430.35
16293300470000	COM 79.75 FT W FR SE COR LOT 2 BLK 28 10 AC PLAT A BIG FIELD SUR W 46.75 FT N 99.96 FT E 46.75 FT S 99.96 FT TO BEG 0.1 AC. 6170-2840 7278-1755 7491-1222 8368-0330 8425-8206 8845-6953 9119-2216	33RD STREET LLC	975 E 3300 S	\$2,741.69
16293300480000	BEG 33 FT W FR SE COR LOT 2 BLK 28 10 AC PLAT A BIG FIELD SUR W 46.75 FT N 99.96 FT E 46.75 FT S 99.96 FT TO BEG 0.1 AC 5277-0644	CALFA, NINO G	981 E 3300 S	\$1,586.82
16293300490000	BEG W 33 FT & N 249.96 FT FR SE COR LOT 2, BLK 28, TEN AC PLAT A, BIG FIELD SUR: N 50 FT; W 93.5 FT; S 50 FT; E 93.5 FT TO BEG. ALSO BEG 126.5 FT W & 250.36 FT N FR SE COR LOT 2, SD BLK 28; N 31.8 FT; W 3 FT; N 17.8 FT; W 82 FT; S 17.8 FT; W 43 FT; S 31.8 FT; E 128 FT TO BEG. 0.23 AC M OR L. 2404-2933 6387-1641 6484-1417 7000-2352 7403-2571 8105-2610	LARSEN, LANE L	995 E 3300 S	\$1,498.63
16293300500000	BEG W 33 FT & N 299.96 FT FR SE COR LOT 2, BLK 28, 10 AC PLAT A, BIG FIELD SUR: N 50 FT; W 178.5 FT; S 50 FT; E 178.5 FT TO BEG. 0.20 AC M OR L. 6324-2778 THRU 2783 6435-2782	COOKE, ALICIA M B	3244 S 1000 E	\$1,512.38
16293300560000	6408-477 5332-1007, 1008 4533-1404 THRU 1406 4115-241 BEG 33 FT W & 114.16 FT S FR NE COR LOT 2, BLK 28, TEN AC PLAT A, BIG FIELD SUR: S 57.08 FT; W 93.5 FT; N 57.08 FT; E 93.5 FT TO BEG. ALSO BEG W 126.5 FT & S 114.16 FT FR SD NE COR LOT 2; S 57.08 FT; W 84.8 FT; N 57.08 FT; E 84.8 FT TO BEG. 0.23 AC M OR L. 6899-176 6559-2673 6435-2782 6899-0182	HEALY, STEVEN B	3240 S 1000 E	\$1,518.35
16293300570000	7414-1691 7632-1450 7874-0987 BEG 379.5 FT W & 292.04 FT S FR NE COR LOT 2 BLK 28 10 AC PL A; BIG FIELD SUR: S 282.16 FT E 50 FT N 282.16 FT; W 50 FT TO BEG. .33 AC. 7259-1135	BAJREKTAREVIC, HASAN &	3210 S 1000 E	\$1,612.32
16293300590000		BURGENER, ALBERT &	949 E 3300 S	\$1,804.18

16293300630000	BEG N 308.875 FT & E 44 RDS FR SW COR LOT 3, BLK 28, 10 ACRE PLAT A, BIG FIELD SUR; N 50 FT; W 161.68 FT; S 50 FT; E 161.68 FT TO BEG. 0.18 AC M OR L. 7487-2818 8543-5745 8547-6067 8547-6068 9138-3161	MAGELBY, STEPHEN B	3154 S 1000 E	\$1,624.67
16293300650000	BEG N 248.875 FT & E 44 RDS FR SW COR LOT 3, BLK 28, 10 AC	CORP OF PB OF CH OF JC OF	3158 S 1000 E	\$1,326.27
16293300670000	PLAT A, BIG FIELD SUR; N 60 FT; W 161.68 FT; S 60 FT; E 161.68 FT TO BEG. 0.22 AC. 5550-268 7610-796, 7638-1566 BEG W 33 FT & S 150.255 FT FR NE COR LOT 3, BLK 28, 10 AC PLAT A, BIG FIELD SUR; S 65 FT; W 202.2 FT; N 65 FT; E 202.2 FT TO BEG. 0.3 AC. 7641-2922	BAUMGART, MILTON F &	3152 S 1000 E	\$1,601.17
16293300730000	LOT 1, LINCOLN STREET SUBDIVISION.	COMMUNITY DEVELOPMENT	3177 S LINCOLN ST	\$1,706.64
16293300740000	LOT 2, LINCOLN STREET SUBDIVISION.	WALTON & FERN RICE FAMILY	3176 S 1000 E	\$1,737.36
16293300750000	LOT 3, LINCOLN STREET SUBDIVISION.	HIRST, LYLE H; TR	3180 S 1000 E	\$1,906.88
16293300760000	BEG 329.5 FT W FR SE COR LOT 2, BLK 28, 10 AC PLAT A, BIG FIELD SUR; E 75 FT; N 0°02'45" E 25.7 FT; S 89°56'23" W 0.5 FT; N 0°01'09" W 173.73 FT; N 89°53'23" E 0.7 FT; N 0°02'45" E 82.73 FT; W 75 FT; S 282.16 FT TO BEG. 0.48 AC. 5805-2872 5854-1822 6608-6807 9034-6222 9107-5940	HATCH, PAUL R; TR	959 E 3300 S	\$5,298.12
16293300770000	BEG S 89°48'41" W 190.20 FT FR SE COR OF LOT 2, BLK 28, 10 AC PLAT A, BIG FIELD SUR; S 89°48'41" W 64.30 FT; N 00°02'45" E 25.70 FT; S 89°56'23" W 0.50 FT; N 00°01'09" W 173.73 FT; N 89°53'23" E 0.70 FT M OR L; N 00°02'45" E 50.93 FT M OR L; N 89°48'40" E 64.30 FT; S 00°02'45" W 250.36 FT M OR L TO BEG. 0.37 AC. 8312-3626 8913-7973 9034-6222	WONG, SAMMY K. TR ET AL	965 E 3300 S	\$4,800.73
16293310010000	UNIT 1, ASPENS CONDOMINIUMS. 7523-2431 7718-1260 8476-2969 8532-0295	TANG, HOI FUNG &	3211 S 945 E	\$979.34
16293310020000	UNIT 2, ASPENS CONDOMINIUMS. 7523-2431 7757-1594 8255-7338 8423-7675 8717-4808	THOMAS, WILLARD	3209 S 945 E	\$988.12
16293310030000	UNIT 3, ASPENS CONDOMINIUMS. 7523-2431 7622-2769 8323-6174 8440-0596	PETTY, KAREN	3199 S 945 E	\$979.34
16293310040000	UNIT 4, ASPENS CONDOMINIUMS. 7523-2431 7548-2776 9008-5031 9207-6702	KUOLUKKA, FRANK A	3197 S 945 E	\$979.34
16293310050000	UNIT 5, ASPENS CONDOMINIUMS. 7523-2431	KINSELLA, MICHAEL J	3191 S 945 E	\$979.34
16293310060000	UNIT 6, ASPENS CONDOMINIUMS. 7523-2431 7718-1247 8099-0872 8694-8009 8785-7961 8952-9039 8989-3491	ALLRED, JACOB H	3193 S 945 E	\$988.41
16293310070000	UNIT 7, ASPENS CONDOMINIUMS. 7523-2431 7674-2104 8305-6451	MCBRIDE, KEITH	3203 S 945 E	\$979.34
16293310080000	UNIT 8, ASPENS CONDOMINIUMS. 7523-2431	ZHANG, MING HUA	3205 S 945 E	\$979.34
16293310090000	UNIT 9, ASPENS CONDOMINIUMS. 7523-2431 7620-1862 8440-5667 8443-0783	CARSON, SCOTT J	3215 S 945 E	\$979.34
16293310100000	UNIT 10, ASPENS CONDOMINIUMS. 7523-2431 7619-1022 8272-2260 8543-7419,7440	BROUSSARD, PAULA	3217 S 945 E	\$979.34
16293310110000	UNIT 11, ASPENS CONDOMINIUMS. 7523-2431	TAYLOR, CHRISTOPHER P	3247 S 945 E	\$979.34
16293310120000	UNIT 12, ASPENS CONDOMINIUMS. 7523-2431 7721-1489 8020-1787	MEI, BO WEI	3221 S 945 E	\$988.29
16293320010000	UNIT 1, GRANITE COVE CONDO. 8509-1316 8517-3156 8647-9033	ARBOGAST, CHRISTOPHER J &	3167 S 900 E	\$1,497.99
16293320020000	UNIT 2, GRANITE COVE CONDO. 8509-1316 8517-3156 8624-5176	JULIAN, JAMES R	3169 S 900 E	\$1,433.88
16293320030000	UNIT 3, GRANITE COVE CONDO. 8509-1316 8517-3156 8612-9957	GIBBS, ANGELA M	3171 S 900 E	\$1,503.56
16293320040000	UNIT 4, GRANITE COVE CONDO. 8509-1316 8517-3156 8613-2389	NAK, SUZANNAH	3174 S LINCOLN ST	\$1,503.56
16293320050000	UNIT 5, GRANITE COVE CONDO. 8509-1316 8517-3156 8607-3037	YANG, HUNG S	3172 S LINCOLN ST	\$1,497.99
16293320060000	UNIT 6, GRANITE COVE CONDO. 8509-1316 8517-3156 8609-6361	RICKARDS, WALTER J	3170 S LINCOLN ST	\$1,503.56
16293510080000	COM 242.3 FT N & 413.5 FT E FR SW COR LOT 2 BLK 29 10 AC PLAT A BIG FIELD SUR E 60 FT S 121.15 FT W 60 FT N 121.15 FT TO BEG 0.17 AC 6501-2348 6558-0621 6939-1784 6945-2302 7820-2016 8465-3299 8476-1339	WARD, STEPHEN M	756 E JEPSON AVE	\$1,548.96
16293510090000	COM 242.3 FT N & 473.5 FT E FR SW COR LOT 2 BLK 29 10 AC PLAT A BIG FIELD SUR E 69.35 FT S 121.15 FT W 69.35 FT N 121.15 FT TO BEG. 0.19 AC. 6318-0921	ASTILL, GARY D &	764 E JEPSON AVE	\$1,693.90
16293510100000	BEG 32.9 RD E & 121.15 FT N FR SW COR LOT 2 BLK 29 10 AC PLAT A BF SUR N 121.15 FT E 5.55 RD S 121.15 FT W 5.55 RD TO BEG 0.25 AC. 5128-0527	KEITZ, KEVIN J	774 E JEPSON AVE	\$1,771.60
16293510110000	BEG 38.45 RDS E & 181.15 FT N FR SW COR LOT 2, BLK 29, TEN AC PLAT A, BIG FIELD SUR; N 61.15 FT; E 5.55 RDS; S 61.15 FT; W 5.55 RDS TO BEG. 0.12 AC M OR L	GALLAGHER, A LARRY & MARY J	3234 S 800 E	\$1,561.35
16293510120000	COM 2 RDS W & 121.15 FT N FR SE COR OF LOT 2, BLK 29, TEN ACRE PLAT A, BIG FIELD SUR; N 60 FT; W 5.55 RDS; S 60 FT; E 5.55 RDS TO BEG. 0.12 AC. 4079-437, 3743-277 4070-0134 5841-1080 5841-1092 6332-2243 6971-2826 7657-2473 7657-2474 8164-0466	HUTCHINS, JAMI L	3242 S 800 E	\$1,554.98
16293510180000	BEG 543.5 FT E OF SW COR LOT 2, BLK 29, 10 AC PLAT A, BIG FIELD SUR; N 121.15 FT; E 72 FT; S 121.15 FT; W 72 FT TO BEG 0.2 AC 4024-0489 5471-1312 5554-0748 5671-1072 5671-1073 6384-1350 6386-0381 6387-0384	SPELIUS, WAYNE C	775 E 3300 S	\$2,358.69
16293510190000	COM 2 RDS W FR SE COR LOT 2 BLK 29 10 ACRE PLAT A BIG FIELD SUR W 110.5 FT N 121.15 FT E 110.5 FT S 121.15 FT TO BEG 0.30 AC 5471-1312 5641-2424 7075-1439 7075-1440 8428-7496	O'BAGY, DAVID A	791 E 3300 S	\$2,281.22
16293510200000	BEG 112 FT E & N 7 FT FR SW COR OF LOT 2, BLK 29, TEN ACRE PLAT A, BIG FIELD SUR; N 235.3 FT; E 301.5 FT; S 121.15 FT;	GRANITE PLAZA, LLC	717-759 E 3300 S	\$15,443.49

E 130 FT; S 114.15 FT; W 431.5 FT TO BEG. 1.97 AC 5783-478.
5799-1939, 5768-2398, 2406, 2408, 2410, 2414, 2416 5792-1232

16293510230000	5836-0084 7610-2998 BEG N 0°11'38" E 7 FT FR SW COR OF LOT 2, BLK 29, TEN ACRE WAYNE LEASING PLAT A, BIG FIELD SUR: N 0°11'38" E 235.3 FT; N 89°53'12" E 112 FT; S 0°11'38" W 235.3 FT; S 89° 53'12" W 112 FT TO BEG. 0.60 AC 6020-1404 THRU 1410 6020-1411	705 E 3300 S	\$5,740.48
16293530050000	BEG 139.725 FT S FR NW COR LOT 9, BLK 20, TEN AC PLAT A, SCOTT PROPERTIES, LLC BIG FIELD SUR: S 45 FT; E 103 FT; N 45 FT; W 103 FT TO BEG. 0.1 AC M OR L 4755-0931 5330-0962	3317 S 700 E	\$1,191.61
16293530060000	BEG 184.725 FT S FR NW COR LOT 9, BLK 20, TEN AC PLAT A, SCOTT PROPERTIES, LLC BIG FIELD SUR: E 103 FT; S 45 FT; W 103 FT; N 45 FT TO BEG 4866-0653 5474-1561 6393-1256 6481-2565 6481-2570 7207-2759	3325 S 700 E	\$1,191.61
16293530080000	7773-1304 BEG 206 FT E & 95 FT S FR NW COR LOT 9, BLK 20, TEN AC PLAT A, BIG FIELD SUR: S 44.725 FT; W 103 FT; N 44.725 FT; E 103 FT TO BEG. 0.1 AC M OR L 4755-0931 5330-0963	3314 S SCOTT CT	\$6,314.61
16293530090000	COM 206 FT E & 139.725 FT S FR NW COR LOT 9 BLK 20 10 AC PLAT A BIG FIELD SUR S 45 FT W 103 FT N 45 FT E 103 FT TO BEG 0.1 AC 5474-1559 5474-1561 6393-1256 6481-2565 6481-2570	SCOTT, LAMAR D & 3320 S SCOTT CT	\$1,558.49
16293530100000	7207-2765 7533-0401 COM 206 FT E & 184.725 FT S FR NW COR LOT 9 BLK 20 10 AC PLAT A BIG FIELD SUR S 45 FT W 103 FT N 45 FT E 103 FT TO BEG 0.1 AC 5474-1559 5474-1561 6393-1256 6481-2565 6481-2570	DOUROS, ANDY L 3326 S SCOTT CT	\$1,610.73
16293530120000	7207-2764 7463-0704 BEG 229.75 FT S FR NW COR LOT 9, BLK 20, TEN ACRE A, BIG FIELD SUR: E 206 FT; S 45 FT; W 206 FT; N 45 FT TO BEG. 0.2 AC M OR L 4959-0642	SCOTT PROPERTIES, LLC 3333 S 700 E	\$1,586.91
16293540010000	COM 239 FT E FR NW COR LOT 9 BLK 20 10 AC PLAT A BIG FIELD SUR E 52 FT S 95 FT W 52 FT N 95 FT TO BEG 0.1 AC 5482-0461 7249-1010 8907-261	SANDOVAL, VIOLETA E & 736 E 3300 S	\$1,712.18
16293540020000	COM 291 FT E FR NW COR LOT 9 BLK 20 10 AC PLAT A BF SUR E 50 FT S 95 FT W 50 FT N 95 FT TO BEG 0.1 AC 6353-0918 6757-1824, 1825 6757-1826 7249-1010	YAFREMAVA, NINA 738 E 3300 S	\$1,410.04
16293540030000	COM 239 FT E & 95 FT S FR NW COR LOT 9 BLK 20 10 AC PLAT A BIG FIELD SUR S 44.725 FT E 102 FT N 44.725 FT W 102 FT TO BEG 0.1 AC 7887-289 7887-0292	SCOTT, LAMAR D & 3313 S SCOTT CT	\$1,564.14
16293540040000	COM 239 FT E & 139.725 FT S FR NW COR LOT 9 BLK 20 10 AC PLAT A BIG FIELD SUR S 45 FT E 102 FT N 45 FT W 102 FT TO BEG. 0.1 AC. 6567-0163 6880-2139,2140 7233-2646 7761-0267	OMAN, REGIE L 3325 S SCOTT CT	\$1,337.91
16293540050000	7767-2222 8326-2286 8329-6712 8523-1049 BEG 239 FT E & 184.725 FT S FR NW COR LOT 9, BLK 20, TEN AC PLAT A, BIG FIELD SUR: S 43 FT; E 102 FT; N 43 FT; W 102 FT TO BEG. 0.10 AC M OR L. 4730-133, 4935-1004 5173-0351 6241-1420 6246-2259 6495-2669 6529-1686	LEAVITT, DONNA 3329 S SCOTT CT	\$1,447.07
16293540060000	COM 239 FT E & 227.725 FT S FR NW COR LOT 9 BLK 20 10 AC PLAT A BIG FIELD SUR S 47 FT E 102 FT N 47 FT W 102 FT TO BEG 0.11 AC 6089-0384 7904-1756, 1754 7904-1757 7952-1465	TUCKER, JOANNE T & 3333 S SCOTT CT	\$1,615.11
16293540080000	8557-7296 COM 20 2/3 RDS E & 7 FT S FR NW COR LOT 9, BLK 20, TEN ACRE PLAT A, BIG FIELD SUR: S 287.725 FT; E 11.66 RDS; N 267.725 FT; W 11.66 RDS TO BEG. 1.18 AC 3895-0261 6191-2472 6589-2724	T-S, INC 750 E 3300 S	\$5,382.83
16293540090000	BEG 32 1/3 RDS E FR NW COR LOT 9, BLK 20, TEN ACRE PLAT A, BIG FIELD SUR: E 109 FT; S 20 RDS; W 147.5 FT; N 3.35 RDS; E 2 1/3 RDS; N 18.65 RDS TO BEG. 0.88 AC M OR L 4991-0142 5339-0847 5547-0955 5594-2129 6726-0909 6733-2251	MILLER, DAN P; TR 772-774 E 3300 S	\$7,726.41
16293540100000	BEG 642.44 FT E & 7 FT S FR NW COR LOT 9, BLK 20, 10 AC PLAT A, BIG FIELD SUR: N 89°54'35" E 76.426 FT; SE'LY ALG CURVE TO R 23.365 FT; S 0°11'21" W 167.344 FT; W 91.5 FT; N 182 FT TO BEG. 0.38 AC 5686-1718 6096-1758, 1759 6266-2880 6306-1110 7521-1796, 1799 8251-5244	DEMAGGIO, DIXIE; TR ET AL 768-92 E 3300 S	\$4,561.73
16293540110000	COM 189 FT S FR NE COR LOT 9 BLK 20 10 AC PLAT A BIG FIELD SUR S 141 FT W 116.5 FT N 141 FT E 116.5 FT TO BEG LESS ST 0.38 AC 7689-1383, 1385	FEHRMANN, FREDERICK W & 3328 S 800 E	\$1,378.98
16293540150000	BEG N 299.475 FT FR SW COR OF LOT 9, BLK 20, TEN ACRE PLAT A, BIG FIELD SUR: E 153.89 FT; S 85.27 FT; W 153.89 FT; N 85.27 FT TO BEG. 0.30 AC 5839-1506	CAVILL, VERNON & 3341-3347 S 700 E	\$2,155.16
16293540160000	BEG 359.995 FT S FR NW COR OF LOT 9, BLK 20, TEN ACRE PLAT A, BIG FIELD SUR: S 189.455 FT; E 495 FT; N 274.725 FT; W 341.11 FT; S 85.27 FT; W 153.89 FT TO BEG. 2.82 AC M OR L 5842-1139, 5839-1506 6064-1797 6164-2847	GRESSFARM LLC 3347 S 700 E	\$2,653.71
16293540200000	BEG E 46 RDS & S 30 RDS FR NW COR LOT 9, BLK 20, TEN AC PLAT A, BIG FIELD SUR: S 4.8 RDS; W 155 FT; N 4.8 RDS; E 155 FT TO BEG. LESS STREET. 0.22 AC. 4221-0118 5621-0169 7411-2914	MARKAKIS, CHRISTINA & 3374 S 800 E	\$1,599.58
16293540220000	7831-2432 8278-1924 8818-98 BEG S 330 FT & W 33 FT FR NE COR LOT 9, BLK 20, 10 AC PLAT A, BIG FIELD SUR: W 231 FT; S 244.2 FT; E 109 FT; N 79.2 FT; E 1 FT; N 88 FT E 121 FT; N 77 FT TO BEG. 0.83 AC. 4071-0236	TABISH, JOSEPH H & 3360 S 800 E	\$2,105.69

6117-0345 6604-1361 6520-1144 7402-0289 7630-0845 8227-0711

16293540230000	BEG S 407 FT & W 33 FT FR NE COR LOT 9, BLK 20, 10 AC PLAT	MYSSE, CHARLOTTE A	3370 S 800 E	\$1,611.93
16293550020000	A. BIG FIELD SUR: W 121 FT; S 88 FT; E 121 FT; N 88 FT TO BEG. 0.24 AC. 4071-0236 6117-0345 6604-1361 6520-1144 7402-0289 7630-0845 8227-0711 7846-0001 8505-1788			
16293550030000	E 122.258 FT OF LOT 17 GILLARD SUB	SALT LAKE COUNTY	3326 S 825 E	\$1,309.17
16293550040000	N 20 FT OF LOT 15 & ALL LOT 16 GILLARD SUB LESS STREET	HEAD PROPERTIES LLC	3334 S 825 E	\$2,364.52
16293550050000	5860-0629 6089-0228 6274-2034 7462-2301 S 40 FT OF LOT 15 & N 10 FT OF LOT 14, GILLARD SUB. EXCEPT	HALTERMAN, DOUGLAS	3343 S 800 E	\$1,211.29
16293550060000	E 83.271 FT OF S 40 FT OF SD LOT 15 & E 83.271 FT OF N 10 FT OF SD LOT 14, SD GILLARD SUB. EXCEPT W 10 FT OF S 40 FT OF LOT 15 & W 10 FT OF N 10 FT OF LOT 14, SD SUB. LYING 800 EAST STREET			
16293550070000	E 83.271 FT OF N 10 FT OF LOT 14 & E 83.271 FT OF S 40 FT OF LOT 15 GILLARD SUB 6264-2433 6281-2286	MCHUGH, PETER L	3342 S 825 E	\$1,520.34
16293550080000	THE W 86.136 FT OF THE S 50 FT OF LOT 14, GILLARD SUB	BURNS, JANEAN	3349 S 800 E	\$1,480.52
16293550090000	4565-0158 5539-1856 6908-0243 7665-2807 E 86.135 FT OF S 50 FT OF LOT 14 GILLARD SUB 4530-0003	DUBOIS, RYAN	3348 S 825 E	\$1,607.54
16293550100000	7600-1736 8221-1707 8536-7922 8543-5330 N 59 FT OF LOT 13 GILLARD SUB LESS ST 6625-2446 6947-1831	THOMAS, DENNIS G; TR	3356 S 825 E	\$1,633.03
16293550110000	LOT 12 & S 1 FT OF LOT 13 GILLARD SUB LESS ST 6625-2446 6947-1830		3360 S 825 E	\$1,594.80
16293550120000	W 85 FT OF LOT 11 GILLARD SUB. LESS STREET 4765-1389	LUSTED, STEPHAN J &	3371 S 800 E	\$1,445.82
16293550130000	6455-0613 6897-2654 LOT 11, GILLARD SUB. EXCEPT W 85 FT THEREOF. 4070-48 4706-1429 5011-0098 5364-1226 5488-0337 5507-0774 5886-0697	OTTO, RUTH P	3370 S 825 E	\$1,529.50
16293570090000	8993-8117 BEG 46 RDS E & 38.8 RDS S FR NW COR LOT 9, BLK 20, 10 AC PLAT "A" BF SUR., S 132.95 FT; W 174 FT; N 132.95 FT; E 174 FT TO BEG. LESS STREET. 0.43 AC. M OR L 4754-1046	MILA, FINAU F & BARBARA J; JT	3400 S 800 E # A-B	\$1,692.76
16293570120000	BEG 75.1 RD S & 28 RD E FR NW COR LOT 9 BLK 20 TEN AC PLAT A BFS N 20.15 RD W 71.5 FT S 20.15 RD E 71.5 FT TO BEG 0.57 AC 4838-1484 5551-2871 5600-0007 6007-0267 6380-2777 6380-2775	JENSEN, TRENT B	757 E SCOTT AVE	\$2,782.23
16293570130000	6385-2069 7118-2990 7742-2307 COM 75.1 RDS S & 28 RDS E FR NW COR LOT 9 BLK 20 10 AC PLAT A BIG FIELD SUR E 69.01 FT N 20.15 RDS W 69.01 FT S 20.15 RDS TO BEG 0.58 AC	ALLEN, DAVID B	767 E SCOTT AVE	\$1,482.51
16293570140000	COM AT PT 75.1 RDS S & 543.01 FT E FR NW COR LOT 9 BLK 20 10 AC PLAT A BF SUR E 50 FT N 332.475 FT W 62 FT S 198.475 FT; E 12 FT; S 134 FT TO BEG. 0.44 AC.	EVANS, LAURA C	773 E SCOTT AVE	\$1,343.94
16293570180000	LOT 1, MILL CREEK PARK PUD.	SHAW, JANET M	3416 S CREEK PARK CT	\$1,016.93
16293570190000	LOT 2, MILL CREEK PARK PUD. 8268-5681	SHARP, CAROLYN	3420 S CREEK PARK CT	\$1,027.18
16293570200000	LOT 3, MILL CREEK PARK PUD. 8311-0423	BARKER, SHIRLEY M	3424 S CREEK PARK CT	\$1,001.79
16293570210000	LOT 4, MILL CREEK PARK PUD. 8307-7050 8390-0233	RIVERA, CESAR E	3421 S CREEK PARK CT	\$1,067.70
16293570220000	LOT 5, MILL CREEK PARK PUD.	KRISTIC, MARK A &	727 E MILLCREEKPARK CIR	\$1,058.04
16293570230000	LOT 6, MILL CREEK PARK PUD. 8272-3891	PITOU, AUGUSTUS III	733 E MILLCREEKPARK CIR	\$1,029.37
16293570240000	LOT 7, MILL CREEK PARK PUD. 8292-5605	VAN WAGENEN, DAVID &	735 E MILLCREEKPARK CIR	\$1,091.69
16293580020000	UNIT 1, SHADYBROOK CONDM. 0.86% INT: 5415-1780 5468-2862 5583-525 6060-2740 6090-0721 6486-2087 6486-2090 6768-0891	POULTON, DOROTHY M	3385 S SHADY CREEK PL	\$882.37
16293580030000	UNIT 2, SHADYBROOK CONDM. 0.85% INT: 5413-1525 6158-0677	MAY, CRYSTAL	3383 S SHADY CREEK PL	\$882.37
16293580040000	UNIT 3, SHADYBROOK CONDM. 1.19% INT: 5415-1774 5738-638	BERRY, THOMAS M & NORMA L; JT	3381 S SHADY CREEK PL	\$882.37
16293580050000	UNIT 4, SHADYBROOK CONDM. 1.19% INT: 5415-1768	REDFORD, H E D	3379 S SHADY CREEK PL	\$882.37
16293580060000	UNIT 5, SHADYBROOK CONDM. 0.85% INT: 5418-1870 5580-1315	MCPHEE, GARY R &	3377 S SHADY CREEK PL	\$882.37
16293580070000	5807-1658 UNIT 6, SHADYBROOK CONDM. 0.86% INT: 5419-1894 5750-2919	JACOBS, PAUL M	3375 S SHADY CREEK PL	\$882.37
16293580080000	6240-2662 7286-2279 7722-0224 8083-1900 UNIT 7, SHADYBROOK CONDM. 1.20% INT 5457-1681 . 6915-1828	GRIFFIN, THOMAS J; TR	744 E SHADY TREE CT	\$882.37
16293580090000	6919-2648 7260-0944 0953 8311-5737 8679-0195 UNIT 8, SHADYBROOK CONDM. 1.19% INT: 5415-2609 . 6242-	SMITH, FRANCES A	746 E SHADY TREE CT	\$882.37
16293580100000	1795 8637-0442 UNIT 9, SHADYBROOK CONDM. 1.19% INT: 5424-2342 . 6015-	EDMUNDS, THOMAS D	748 E SHADY TREE CT	\$882.37
16293580110000	0316 6063-0040 6150-2083 6362-0334 7036-2201 7227-1066 7490-0010 7894-1419 8459-8227			
16293580120000	UNIT 10, SHADYBROOK CONDM 1.20% INT: 5478-2802 5915-0819	COOPER, DAVID; ET AL	750 E SHADY TREE CT	\$882.37
16293580130000	UNIT 11, SHADYBROOK CONDM 1.20% INT: 5405-2832 5700-2865	OSHUST, JAMES F &	754 E SHADY TREE CT	\$882.37
16293580140000	7432-1627 8337-3117 8469-6069 UNIT 12, SHADYBROOK CONDM 1.19% INT: 5414-1863 5981-0199	MALOUF, MAURICE F	756 E SHADY TREE CT	\$882.37
16293580150000	6453-2453 UNIT 13, SHADYBROOK CONDM 1.19% INT: 5415-1762 5594-2385	BRADLEY, KENNETH F &	758 E SHADY TREE CT	\$882.37
16293580160000	7057-0570 7132-1038 7487-1840 7524-2916 8339-5270 8969-7517 8976-4268			
16293580170000	UNIT 14, SHADYBROOK CONDM 1.20% INT: 5454-302 6458-2048	BRUDERER, GLORIA	760 E SHADY TREE CT	\$882.37
16293580180000	7318-1533 7653-1409 8299-5110 8898-4248			

16293580160000	UNIT 15, SHADYBROOK CONDM 0.86% INT: 5418-208 5429-0002	KLUN, NATALIE A	3378 S SHADY TREE CT	\$882.37
16293580170000	5602-188 5619-0001 6998-1698 UNIT 16, SHADYBROOK CONDM 0.85% INT: 5415-1756, 5558-544	DOUGLAS, JOHN H	3380 S SHADY TREE CT	\$882.37
16293580180000	5810-2592 5953-2483 8361-5102 8895-9143 8902-0237 UNIT 17, SHADYBROOK CONDM 1.19% INT: 5415-1750 5733-424,	DAMES, GORDON R &	3382 S SHADY TREE CT	\$882.37
16293580190000	5752-1494, 5935-171 6587-1968 6587-1970 6667-2591 UNIT 18, SHADYBROOK CONDM 1.19% INT: 5415-1744 5719-2687	ALLEN, STEVEN &	3384 S SHADY TREE CT	\$882.37
16293580200000	6230-2660 6267-0698 7365-0782 7368-2990 8260-8369, 8371, 8373 8700-4866 8719-8439 8907-2580, 2596 UNIT 19, SHADYBROOK CONDM 1.19% INT: 5482-1006 5497-2379	GILLMAN, WILLIAM H	3386 S SHADY TREE CT	\$882.37
16293580210000	5967-1728 5997-1932 6262-2295 UNIT 20, SHADYBROOK CONDM 1.19% INT: 5415-1804 5595-2858	MURRAY, RICHARD J	3388 S SHADY TREE CT	\$882.37
16293580220000	8992-2324 UNIT 21, SHADYBROOK CONDM 0.85% INT: 5415-1798 5751-2060	BIRKNER, GREGG E	3390 S SHADY TREE CT	\$882.37
16293580230000	6153-1670 UNIT 22, SHADYBROOK CONDM 0.86% INT: 5415-1207 5583-250	ANDERSON, BERNICE J	3392 S SHADY CT # 22	\$882.37
16293580240000	5958-0935 UNIT 23, SHADYBROOK CONDM 1.02% INT 5444-1442 . 6518-	RAPALLO, MARGARET	3397 S SHADY CREEK PL	\$882.37
16293580250000	2877 UNIT 24, SHADYBROOK CONDM 1.0% INT 5826-0413 6464-0707	PETERSON, JACQUELINE V	3388 S SHADY CREEK PL	\$882.37
16293580260000	8161-1965 8963-4425 UNIT 25, SHADYBROOK CONDM 1.0% INT: 5415-2080 5873-0156	DEVRIES, FRED & CAROL; JT	3401 S SHADY CREEK PL	\$882.37
16293580270000	UNIT 26, SHADYBROOK CONDM 1.02% INT: 5415-1810 5507-1683	ANDERSEN, DELONNA J	3403 S SHADY CREEK PL	\$882.37
16293580280000	5693-2050 6120-2386 6155-0041 UNIT 27, SHADYBROOK CONDM 1.02% INT: 5432-2028, 5766-	RUNYON, KEITH A	743 E SHADY CREEK PL	\$882.37
16293580290000	1971 6210-0411 6513-0762 7100-2230 8993-4193 8994-4180 UNIT 28, SHADYBROOK CONDM 1.0% INT: 5427-851 6043-0517	VENTURA, VINCENT L	745 E SHADY CREEK PL	\$882.37
16293580300000	6134-1522 8889-4763 9029-5240 9114-5289 UNIT 29, SHADYBROOK CONDM 1.0% INT: 5456-2975 8291-2082	EAGAN, JUDITH A; TR	747 E SHADY CREEK PL	\$882.37
16293580310000	8692-3207 UNIT 30, SHADYBROOK CONDM 1.02% INT: 5507-2419 5858-2182	BOARDMAN, DOROTHY L	749 E SHADY CREEK PL	\$882.37
16293580320000	6296-0228 6508-1282 7124-0436 UNIT 31, SHADYBROOK CONDM 1.02% INT: 5446-2641 5619-0001	GILLMAN, LINDA T	753 E SHADY CREEK PL	\$882.37
16293580330000	6198-2236 7092-1294 UNIT 32, SHADYBROOK CONDM 1.0% INT: 5447-2726 5548-2765,	BILJANIC, MARY ANN; TR	755 E SHADY CREEK PL	\$882.37
16293580340000	5548-2938 6245-0567 6880-0873 UNIT 33, SHADYBROOK CONDM 1.0% INT: 5408-2039 . 6020-1095	FLECKENSTEIN, ANNETTE E	757 E SHADY CREEK PL	\$882.37
16293580350000	6115-2850 7808-1091 8302-5867 UNIT 34, SHADYBROOK CONDM 1.02% INT: 5415-1786 5720-974	NG, YUEN LEUNG &	759 E SHADY CREEK PL	\$882.37
16293580360000	UNIT 35, SHADYBROOK CONDM 1.2% INT: 5416-2883 5563-2933	FLETCHER, PATRICIA M	767 E SHADY LAKE DR # 35	\$882.37
16293580370000	5710-1436, 1437 6015-0795 6277-2316 UNIT 36, SHADYBROOK CONDM 1.19% INT: 5431-143 6300-2609	PAPULAK, ANNA L	755 E SHADY LAKE DR	\$882.37
16293580380000	6353-1632 8422-3353 8449-0521 UNIT 37, SHADYBROOK CONDM 1.19% INT: 5457-2240 6096-0947	MURPHY, SHARON I; TR	771 E SHADY LAKE DR	\$882.37
16293580390000	8791-8550, 8553 8903-4073 UNIT 38, SHADYBROOK CONDM 1.20% INT: 5448-1712 5733-954	ATAK, ARTHUR W; TR	773 E SHADY LAKE DR	\$882.37
16293590010000	5762-1689 5970-2569 6251-0320 8103-0967 8238-2338 UNIT 101, SHADYBROOK CONDMN PH II 0.77% INT: 5459-2594	SAMONTE, ROBERT; ET AL	3382 S 715 E	\$882.37
16293590020000	6728-2322, 2325 8496-3335 8879-3478 8948-5567 9200-1277 UNIT 102, SHADYBROOK CONDMN PH II 0.74% INT: 5459-2564	JEVON, GINGER	3380 S 715 E	\$882.37
16293590030000	5689-0972 6453-2077 8788-4320 UNIT 103, SHADYBROOK CONDMN PH II 0.77% INT: 5460-11	CASE, LESLIE &	3378 S 715 E	\$882.37
16293590040000	6122-2699 6150-0170 6154-2930 8442-4432 8935-6738 9127-5933 UNIT 104, SHADYBROOK CONDMN PH II 0.77% INT: 5513-2018	MALOUF, CHELSEA F	3375 S 715 E	\$882.37
16293590050000	5715-2548 6042-0173 6228-2246 7040-1624 8339-3533 UNIT 105, SHADYBROOK CONDMN PH II 0.74% INT: 5595-1079	LOGAN, JAMES A	3379 S 715 E	\$882.37
16293590060000	5906-1306 6079-0689 6111-1922 UNIT 106, SHADYBROOK CONDMN PH II 0.74% INT: 5598-113	SCHULTZ, ELIZABETH J	3381 S 715 E	\$882.37
16293590070000	5993-0796 7019-1872 7439-0258 UNIT 107, SHADYBROOK CONDMN PH II 0.77% INT: 5488-417	BURTON, LONNIE J	3383 S 715 E	\$882.37
16293600010000	8407-0223 8410-4956 8413-3988 8621-0549 9160-2684 UNIT 111, SHADYBROOK CONDMN PH V, 0.67% INT 5773-1239	MCFARLANE, MICHELE	3391 S 715 E	\$882.37
16293600020000	5814-1052 6540-1724 6554-0892 6572-2347 6592-1589 UNIT 112, SHADYBROOK CONDMN PH V, 0.67% INT 5773-1239	MELTON, BARBARA P	3395 S 715 E	\$882.37
16293600030000	5948-0935 6098-0443 UNIT 113, SHADYBROOK CONDMN PH V, 0.67% INT 5773-1239	WETZEL, ROBERT R	3405 S 715 E	\$882.37
16293600040000	5946-0935 6187-2709 6245-2687 6247-0761 UNIT 114, SHADYBROOK CONDMN PH V, 0.67% INT 5773-1239	WOOD, MATTHEW S	3409 S 715 E	\$882.37
16293600050000	5807-0267 6306-2243 6418-0797 7162-0165 7521-0721 7856-1882 8331-3127 8729-1414, 1415 8788-7819 UNIT 115, SHADYBROOK CONDMN PH V, 0.67% INT 5743-1686	WHITE, WENDY O &	3393 S 715 E	\$882.37
16293600060000	6949-0084 7120-2677 8480-2899 UNIT 116, SHADYBROOK CONDMN PH V, 0.67% INT 5671-2857	HAMBLETON, WILLIAM	3397 S 715 E	\$882.37
	6187-0387, 0388 6527-1006 8268-6845 8584-2803, 2805			

16293600070000	UNIT 117, SHADYBROOK CONDMN PH V. 0.67% INT 5619-0001 5741-0300 6327-0199 6335-0988 6374-0352 7391-2409	KITTLESON, STEFANIE L	3407 S 715 E	\$882.37
16293600080000	UNIT 118, SHADYBROOK CONDMN PH V. 0.67% INT 5720-1497 5961-1489 6012-2216 6061-2467 6089-0903 6151-1145 6277-0800	WOLKE, MIKAEL J	3411 S 715 E	\$882.37
16293760010000	6919-2835 7539-1102 8306-2260,2662 LOT 3 & W 27.7 FT OF LOT 2, GILLARD SUB 4068-0216 6165-2350	MCGARRY, ERIN	840 E 3300 S	\$2,596.16
16293760020000	LOT 1, & E 25.8 FT OF LOT 2, GILLARD SUB. 4068-216, 5138-1101 5198-0234			\$2,015.52
16293760030000	LOT 4 GILLARD SUB 5695-932	SKOUSEN, MYRON J & JULIE F	3327 S 825 E	\$1,575.69
16293760040000	LOT 5 GILLARD SUB 6063-1061	MCCLELLAN, BRUCE W; TR	3335 S 825 E	\$1,601.57
16293760050000	LOT 6 GILLARD SUB 5863-1954 6276-2659 7058-2307	CLARK, STEPHEN R	3343 S 825 E	\$1,530.64
16293760060000	LOT 7, GILLARD SUB 4681-0574 6250-1920 7654-2685	RODESCH, CHRISTOPHER K &	3349 S 825 E	\$1,658.91
16293760070000	LOT 8 & N 20 FT OF LOT 9 GILLARD SUB 7773-1640 8296-1161,1163	MOTOLA, EDWARD I &	3357 S 825 E	\$1,671.65
16293760080000	BEG W 20 FT FR NE COR LOT 10, BLK 20, 10 AC PLAT A, BIG FIELD SUR: W 143.5 FT; S 175 FT; E 163.5 FT; N 155 FT; N 45° W 28.28 FT TO BEG. 0.65 AC 6076-510 6116-120 6903-0586	EARLY HOLDINGS, LLC	3302 S 900 E	\$6,785.93
16293760120000	S 40 FT OF LOT 9 & ALL LOT 10, GILLARD SUB. EXCEPT E 59.805 RGL PROPERTIES LLC		3365 S 825 E	\$1,873.14
16293760130000	FT THEREOF. 4723-0002 6556-2441 6841-1730 7044-2023 7044-2025 7259-1373 8319-6375 8323-2320 8765-7553 8765-7574	MARGETTS, RONALD G	843 E 3375 S	\$1,615.51
16293760170000	E 59.805 FT OF S 40 FT OF LOT 9 & E 59.805 FT OF LOT 10 GILLARD SUB & COM AT SE COR SD LOT 10 E 19.5 FT N 75 FT W 19.5 FT S 75 FT TO BEG 5908-1432 5932-1504 6708-1269		898 E 3300 S	\$21,362.70
16293770010000	BEG S 0°11'03" W 175.07 FT & S 89°54'35" W 7 FT FR NE COR OF ALBERTSON'S INC LOT 10, BLK 20, TEN ACRE PLAT A, BIG FIELD SUR; S 0°11'03" W 374.23 FT; SWLY ALG CURVE TO R 23.5 FT; S 89°55'37" W 335.32 FT; N 0°11'05" E 65 FT; S 89°55'37" W 25 FT; N 0° 11'05" E 492.12 FT; N 89°54'35" E 218.74 FT; S 0°11'03" W 168.07 FT; N 89°54'35" E 156.5 FT TO BEG. 4.16 AC 5640-410, 5101-77, 5611-707, 5523-1680 5954-1622 5637-2208, 5635-2662, 5996-462, 6029-2549	JORGENSEN, HUTCH E	3381 S 800 E	\$1,692.36
16293770020000	BEG 2 RDS E & 1.5 RDS S FR NW COR LOT 11, BLK 20, TEN AC PLAT A, BIG FIELD SUR: S 110 FT; E 105 FT; N 110 FT; W 105 FT TO BEG. 0.27 AC M OR L. 4785-380 5184-1103 5379-0585 5453-0417 6041-1840 6971-1190 8234-0050 8461-1342 8721-635 8766-9017	BREINHOLT, DON V SR &	824-826 E 3375 S	\$1,864.78
16293770030000	COM 138 FT E & 24.75 FT S FR NW COR LOT 11 BLK 20 10 AC PLAT A BIG FIELD SUR E 70 FT S 110 FT W 70 FT N 110 FT TO BEG 0.18 AC		830-832 E 3375 S	\$1,849.25
16293770040000	COM 208 FT E & 1.5 RDS S FR NW COR LOT 11 BLK 20 10 AC PLAT A BIG FIELD SUR E 68 FT S 175 FT W 78 FT N 65 FT E 10 FT N 110 FT TO BEG 0.26 AC 6514-0386	BREINHOLT, DON V & GLADYS B;	840 E 3375 S	\$1,879.51
16293770050000	COM 276 FT E & 1.5 RDS S FR NW COR LOT 11 BLK 20 10 AC PLAT A BIG FIELD SUR E 74 FT S 301.95 FT W 86 FT S 5.775 FT W 26 FT N 132.725 FT E 38 FT N 175 FT TO BEG 0.65 AC	PHILLIPS, DUANE J & LA RUE Y;	850 E 3375 S	\$1,692.31
16293770060000	COM 350 FT E & 1.5 RD S FR NW COR LOT 11 BLK 20 10 AC PLAT A BIG FIELD SUR E 75 FT S 18.3 RD W 75 FT N 18.3 RD TO BEG 0.52 AC		870 E 3375 S	\$1,708.69
16293770070000	COM 425 FT E & 1.5 RDS S FR NW COR LOT 11, BLK 20, TEN AC PLAT A, BIG FIELD SUR: E 70 FT; S 18.3 RDS; W 70 FT; N 18.3 RDS TO BEG. 0.48 AC. 3965-0176 6354-0649 7891-2111 8332- 7605 8622-3996	HEB, LP		\$1,708.69
16293770070000	COM 2 RDS E & 134.75 FT S FR NW COR LOT 11 BLK 20 10 AC PLAT A BIG FIELD SUR S 85 FT E 185 FT N 85 FT W 185 FT TO BEG 0.25 AC. 5372-0915 8091-1790 8091-1788 8340-8945,8946	PATER, BRIAN C &	3389-3391 S 800 E	\$1,830.93
16293770110000	BEG 76 RDS E & 54.8 RDS S FR NW COR LOT 9 BLK 20 10 AC PLAT A BIG FIELD SUR E 8 RDS S 9 RDS W 8 RDS N 9 RDS TO BEG 0.45 AC 4964-0322	HOLT, JEANNETTE B; TR	3418 S 900 E	\$1,782.81
16293770140000	BEG 44.8 RDS S & 76 RDS E FR NW COR LOT 9, BLK 20, TEN ACRE PLAT A, BIG FIELD SUR: E 257 FT; N 53.3 FT; W 257 FT; S 53.3 FT TO BEG. 0.31 AC 4702-0953, 5502-1287 5520-0002 7203-1297	WARD, STEVEN M &	3380 S 900 E	\$2,499.46
16293770150000	COM 92 RDS E & 44.6 RDS S FR NW COR LOT 9 BLK 20 10 AC PLAT A BIG FIELD SUR S 55 FT W 210.25 FT N 4 FT W 23 FT S 4 FT W 30.75 FT N 55 FT E 16 RDS TO BEG 0.32 AC 7755-2773 7758-2698	ANDERSON, GREGORY M	3396 S 900 E	\$1,551.00
16293770160000	COM 92 RDS E & 790.9 FT S & 155.7 FT W FR NW COR LOT 9 BLK 20 10 AC PLAT A BIG FIELD SUR S 55 FT W 108.3 FT N 55 FT E 30.75 FT N 4 FT E 23 FT S 4 FT E 54.55 FT TO BEG 0.13 AC 7755-2773		3400 S 900 E # REAR	\$1,270.27
16293770170000	COM 92 RDS E & 790.9 FT S FR NW COR LOT 9 BLK 20 10 AC PLAT A BIG FIELD SUR S 55 FT W 155.7 FT N 55 FT E 155.7 FT TO BEG 0.19 AC. 5580-1609, 1607 5580-1610 5924-0010 5969-1113 6030-2027 6303-1382 6317-2073 6451-0079 7335-0598 7598-0075 8239-1390	DURAN, TOMMY & JOY M; JT	3402 S 900 E	\$1,441.84
16293770180000	COM 92 RDS E & 54.6 RDS S FR NW COR LOT 9 BLK 20 10 AC PLAT A BIG FIELD SUR N 55 FT W 16 RDS S 55 FT E 16 RDS TO BEG 0.35 AC 6660-1726 7010-1261	CYB INVESTMENTS, LLC	3406 S 900 E	\$1,684.40

16293770200000	COM 955.04 FT S M OR L FR NE COR LOT 10 BLK 20 10 AC PLAT A BIG FIELD SUR S 47 FT W 132 FT N 47 FT E 132 FT TO BEG 0.14 AC 5950-0474 6019-1563 9240-2994	SALT LAKE PROPERTIES, LLC	3424 S 900 E	\$1,287.74
16293770230000	BEG 955.04 FT S FR NE COR OF LOT 10, BLK 20, TEN AC PLAT A BIG FIELD SUR: W 132 FT; N 54.14 FT M OR L TO A PT S FR NE COR OF SD LOT 10; E 132 FT; S 54.14 FT TO BEG. 0.16 AC M OR L. 5151-946 5308-0737 5614-2573	BAUM, ELIZABETH A	3420 S 900 E	\$1,441.05
16293770260000	BEG S 36.3 RDS & E 76 RDS & S 10.83 FT FR NW COR LOT 9, BLK 20, 10 AC PLAT A. BIG FIELD SUR: S 0°12'05" W 76.12 FT; N 89°55'37" E 132 FT; N 0°12'05" E 76.12 FT; S 89°55'37" W 132 FT TO BEG. 0.23 AC M OR L. 4935-0812 5928-1525.1526 6246-1619 6256-0473.0477 8422-6129	DURRANS, KATHERINE; TR	880 E 3375 S	\$3,110.20
16293770270000	BEG S 609.78 FT & E 1386 FT FR NW COR LOT 9, BLK 20, 10 AC PLAT A. BIG FIELD SUR: S 0°12'05" W 76.12 FT; N 89°55'37" E 125 FT; N 0°12'05" E 76.12 FT; S 89°55'37" W 125 FT TO BEG. 0.22 AC M OR L. 4935-0812 5928-1525.1526 6246-1619 6256-0473.0477 8422-6129	SEQUOIA YOUTH SERVICES INC		\$2,138.60
16293780010000	BEG S 25 FT FR NW COR LOT 9, BLK 21, 10 AC PLAT A, BIG FIELD SUR: S 60 FT; E 150 FT; N 85 FT; W 125 FT; S 45° W 35.36 FT TO BEG. 0.29 AC M OR L. 5428-3085, 3087	HATUPIS ENTERPRISES	910-914 E 3300 S	\$4,854.31
16293780020000	BEG 85 FT S FR NW COR LOT 9, BLK 21, TEN AC PLAT A, BIG FIELD SUR: S 65 FT; E 68 FT; N 65 FT; W 68 FT TO BEG. 0.1 AC 4497-0840 8223-0881	GYGI, GERALD A &	3325 S 900 E	\$1,638.95
16293780030000	COM 150 FT S FR NW COR LOT 9 BLK 21 10 AC PLAT A BIG FIELD SUR S 65 FT E 150 FT N 130 FT W 82 FT S 65 FT W 68 FT TO 0.33 AC	GYGI, GERALD A, ET AL	3333 S 900 E	\$4,162.08
16293780040000	COM 300.3 FT S FR NW COR LOT 9, BLK 21, TEN AC PLAT A, BIG FIELD SUR: N 85 FT; E 150 FT; N 20 FT; E 108 FT; S 105 FT; W 258 FT TO BEG 0.55 AC M OR L 4497-0839	ALVERA OFFICES, INC		\$4,463.99
16293780050000	COM 300.3 FT S FR NW COR LOT 9 BLK 21 10 AC PLAT A BIG FIELD SUR S 136.7 FT E 259.3 FT N 136.7 FT W 259.3 FT TO BEG 0.82 AC 5481-1543 229-370, 2590-356, 2618-38 7671-968 THRU 976 7671-0978 9008-5012	M HOVEY SALON LLC	3347 S 900 E	\$2,998.39
16293780060000	BEG 437 FT S OF NW COR BLK 21, TEN AC PLAT A, BIG FIELD SUR: S 59 FT; E 259.33 FT; N 59 FT; W 259.33 FT TO BEG. 0.35 AC M OR L 4483-0760 8107-1439 8633-7307 8629-7753 8924-5608 9245-4425	LOKESA FOUNDATION	3357 S 900 E	\$1,542.64
16293780070000	COM 496 FT S FR NW COR LOT 9 BLK 21 10 AC PLAT A BIG FIELD SUR S 65 FT E 259.33 FT N 85 FT W 259.33 FT TO BEG 0.39 AC 4039-0089 6930-138 THRU 141 6930-0142 6946-1550	COMPAGNO INVESTMENTS LC	3365 S 900 E	\$2,297.22
16293780110000	BEG E 304 FT & S 7 FT FR NW COR LOT 9, BLK 21, 10 AC PLAT A. BIG FIELD SUR: E 46 FT; S 133 FT; W 46 FT; N 133 FT TO BEG. 0.14 AC. 6579-1581 8294-5792	ALCALDE, PABLO	944 E 3300 S # A-B	\$1,549.17
16293780120000	COM 258 FT E & 140 FT S FR NW COR LOT 9, BLK 21, 10 AC PLAT A. BIG FIELD SUR: S 160 FT; E 92 FT; N 160 FT; W 92 FT TO BEG 0.34 AC M OR L 4497-0839	ALVERA OFFICES, INC	3331 S 900 E	\$3,021.06
16293780130000	BEG 350 FT E & 7 FT S FR NW COR LOT 9, BLK 21, TEN AC PLAT A. BIG FIELD SUR: E 138 FT; S 293.3 FT; W 138 FT; N 293.3 FT TO BEG. 0.79 AC M OR L. 4498-1204 4846-1061 9059-0664	NATIONWIDE HEALTH PROERTIES,	950 E 3300 S	\$8,751.66
16293780170000	BEG 416.42 FT W & 1.5 RDS N FR SE COR LOT 9 BLK 21 10 AC PLAT A BIG FIELD SUR W 83.28 FT N 252.25 FT E 83.28 FT S 252.25 FT TO BEG 0.48 AC 4652-0890 5926-2103 6409-0901 6421-2288	DECHTER, STEVEN I	937 E 3370 S	\$1,667.67
16293780180000	BEG N 24.75 FT & W 366.42 FT & N 126 FT FR SE COR OF LOT 9, BLK 21, TEN ACRE PLAT A. BIG FIELD SUR: W 50 FT; N 126.25 FT; E 50 FT; S 126.25 FT TO BEG. 0.14 AC 4792-1507 5394-0456	NEVADA-UTAH ASSOCIATION OF	3352 S 900 E	\$1,080.84
16293780190000	BEG 24.75 FT N & 366.42 FT W FR SE COR LOT 9 BLK 21 10 AC PLAT A BIG FIELD SUR W 50 FT N 126 FT E 50 FT S 126 FT TO BEG. 0.14 AC M OR L. 4739-1344 4739-1346 8562-4524 8673-3890 8673-3892	OKUBO, BRICE M & JEFF M &	945 E 3370 S	\$1,498.04
16293780200000	COM AT SE COR LOT 9, BLK 21, 10 AC PLAT "A". BIG FIELD SUR, E 203 FT; N 269.2 FT; W 203 FT; N 4.7 FT; W 366.4 FT; S 106 FT; E 366.4 FT; S 40 FT; W 326.42 FT; S 131 FT; E 326.42 FT TO BEG. 3.1 AC. 4132-195	NEVADA-UTAH ASSN. OF SEVENTH-	965 E 3370 S	\$14,033.14
16293780210000	BEG S 7 FT FR NE COR LOT 9, BLK 21, 10 AC PLAT A, BIG FIELD SUR: W 145.2 FT; S 293.3 FT; E 145.2 FT; N 293.3 FT TO BEG. 0.98 AC 3844-262 5925-2681 6718-2406 9134-7472 9236-7622	SPERRY, STEVEN M; ET AL	982 E 3300 S	\$3,197.78
16293780220000	BEG 488 FT E FR NW COR LOT 9, BLK 21, 10 AC PLAT A, BIG FIELD SUR: E 125.8 FT; S 300.3 FT; W 125.8 FT; N 300.3 FT TO BEG. 0.87 AC 6339-874, 867 6343-1466 6721-2601 8261-4708 8477-6833 9197-1981.1983	970 PARTNERS LLC	970 E 3300 S	\$7,666.31
16293790010000	COM 35.2 RDS S FR ROCK MON AT NW COR BLK 21 10 AC PLAT A BIG FIELD SUR S 63.5 FT E 139 FT N 63.5 FT W 139 FT TO BEG 0.2 AC. 5907-2390 8206-1112 8308-0695 8309-0550 8380-3979 8563-5590 8680-1560 9006-6953 9109-5724	PELCH, TERRANCE R	3379 S 900 E	\$1,483.31
16293790020000	COM 644.3 FT S FR ROCK MONUMENT AT NW COR BLK 21 10 AC PLAT A BIG FIELD SUR S 57.5 FT E 129 FT N 57.5 FT W 129 FT TO BEG 0.18 AC	DELIS, GEORGE G	3381 S 900 E	\$1,502.77

16293790030000	COM 701.8 FT S & 129 FT E FR ROCK MONUMENT AT NW COR BLK 21 10 AC PLAT A BIG FIELD SUR E 70 FT N 121.09 FT W 60 FT S 63.5 FT W 10 FT S 57.5 FT TO BEG 0.19 AC 6793-2626 971-165 6800-0006	ALLEN, PERCY A	921 E 3385 S	\$1,595.60
16293790040000	COM 35.2 RDS S & 199 FT E FR ROCK MONUMENT AT NW COR BLK 21 10 AC PLAT A BIG FIELD SUR E 108 FT S 121.09 FT W 108 FT N 121.09 FT TO BEG. 0.3 AC. 5606-0809 8375-2986 8967-6097 9067-4159	LINGSTUYL, ROBERT &	933 E 3385 S	\$1,785.94
16293790060000	BEG 586.8 FT S & 307 FT E OF NW COR LOT 9, BLK 21, TEN AC PLAT A, BIG FIELD SUR; E 18 FT; N 6 FT; E 47 FT; S 123.59 FT W 65 FT; N 117.59 FT TO BEG. 0.17 AC. M OR L. 3790-370. 4767-798 5308-1006	DEGENHARDT, CARL H &	945 E 3385 S	\$1,494.06
16293790070000	COM 35.2 RDS S & 372 FT E FR ROCK MON AT NW COR BLK 21 10 AC PLAT A BIG FIELD SUR E 70 FT S 121.09 FT W 70 FT N 121.09 FT TO BEG 0.2 AC	SMITH, ALFRED E &	955 E 3385 S	\$1,591.96
16293790080000	COM 35.2 RDS S & 442 FT E FR ROCK MONUMENT AT NW COR OF BLK 21 10 AC PLAT A BIG FIELD SUR E 100 FT S 121.09 FT W 100 FT N 121.09 FT TO BEG 0.28 AC	HANSEN, FRED W. & VIRGINIA R.	961 E 3385 S	\$1,633.43
16293790100000	BEG S 0°11'03" W 580.8 FT & N 89°52'49" E 542 FT FR NW COR BLK 21, 10 AC PLAT A, BIG FIELD SUR; N 89°52'49" E 100.51 FT; S 0°33'58" E 121.09 FT; S 89°52'49" W 102.16 FT; N 0°12'48" E 121.09 FT TO BEG. 0.28 AC M OR L. 7222-2771, 2768	ROBINSON, ANN	973 E 3385 S	\$1,396.34
16293790130000	BEG S 0°11'03" W 580.8 FT & N 89°52'49" E 759 FT & S 0°12'48" W 4 FT FR NW COR BLK 21, 10 AC PLAT A, BF SUR; S 0°12'48" W 117.09 FT; S 89°52'49" W 108.84 FT; N 0°33'58" W 117.09 FT; N 89°52'49" E 110.44 FT TO BEG. 0.29 AC M OR L. 7222-2768, 2771 8338-3536, 3538, 3540	LAURITZEN, FRANCIS K W	985 E 3385 S	\$1,696.74
16293800010000	COM 726.89 FT S FR ROCK MON AT NW COR LOT 9 BLK 21 10 AC PLAT A BIG FIELD SUR E 127.3 FT S 82.5 FT W 127.3 FT N 82.5 FT TO BEG 0.24 AC	BLUNT, DALE H. & ANN B.	918 E 3385 S	\$1,800.27
16293800020000	COM 287.1 FT N FR SW COR LOT 8 BLK 21 10 AC PLAT A BF SUR N 51.91 FT E 206 FT S 51.91 FT W 206 FT TO BEG 0.23 AC	WHATCOTT, LOUIS P. & LEE ANN	3389 S 900 E	\$1,531.49
16293800030000	COM 227.1 FT N FR SW COR LOT 8 BLK 21 10 AC PLAT A BIG FIELD SUR E 180 FT N 60 FT W 180 FT S 60 FT TO BEG 0.25 AC 5776-1226	COWAN, ARMINDA M, F JAMES JR &	3409 S 900 E	\$1,606.75
16293800040000	LOT 1, LORRAINE SUB 3799-0287 5706-0028 5742-1150 5872-0888 6208-2849 6213-1344 6251-2207	GONZALEZ, FREDERICO &	3419 S 900 E	\$1,483.71
16293800050000	COM 726.89 FT S & 127.3 FT E FR ROCK MONUMENT AT NW COR LOT 9, BLK 21, 10 AC PLAT "A", BF SUR, E 78.7 FT; S 82.5 FT; W 78.7 FT; N 82.5 FT TO BEG. 0.15 AC. 6795-0852	BLUNT, DALE H &	920 E 3385 S	\$1,537.46
16293800060000	COM 726.89 FT S & 206 FT E FR ROCK MONUMENT AT NW COR LOT 9, BLK 21, TEN AC PLAT A, BIG FIELD SUR; E 59 FT; S 134.41 FT; W 59 FT; N 134.41 FT TO BEG. 0.18 AC	BLUNT, DALE H & ELLA A B	938 E 3385 S	\$1,399.40
16293800070000	COM 726.89 FT S & 265 FT E FR NW COR LOT 9, BLK 21, TEN AC PLAT A, BIG FIELD SUR; E 60 FT; S 134.41 FT; W 60 FT; N 134.41 FT TO BEG. 0.18 AC 4464-0025 7528-0856 7528-0868 7728-0247 8003-2375 8037-1187 8316-1897 8323-4754 8434-3284 8434-3290 8896-4850	BEN ARI GERR COMPANY, LC	940 E 3385 S	\$1,539.40
16293800080000	COM 726.89 FT S & 325 FT E FR ROCK MONUMENT AT NW COR BLK 21 10 AC PLAT A BIG FIELD SUR E 72.67 FT S 134.41 FT W 72.67 FT N 134.41 FT TO BEG 0.23 AC	BRUGGER, GEOFFREY R &	952 E 3385 S	\$1,586.84
16293800090000	COM 726.89 FT S & 397.67 FT E FR ROCK MONUMENT AT NW COR BLK 21 10 AC PLAT A BIG FIELD SUR E 72 FT S 134.41 FT W 72 FT N 134.41 FT TO BEG 0.23 AC 5815-1032 6453-1064 6453-1066 6925-2250 7696-2086 8332-3891 8423-7780	COWLEY, SCOTT &	956 E 3385 S	\$1,858.81
16293800100000	COM 726.89 FT S & 469.67 FT E FR ROCK MONUMENT AT NW COR BLK 21 10 AC PLAT A BIG FIELD SUR E 72.34 FT S 134.41 FT W 72.34 FT; N 134.41 FT TO BEG. 0.23 AC.	ARMSTRONG, GLEN W &	964 E 3385 S	\$1,648.56
16293800110000	BEG 726.89 FT S & 542.01 FT E FR ROCK MON AT NW COR BLK 21 TEN AC PLAT A BIG FIELD SUR E 70 FT S 8°11'30" E 42.75 FT S 1°02'30" E 31.93 FT N 89°54'30" E 2.05 FT S 0°42'30" E 62.68 FT W 79.99 FT N 136.91 FT TO BEG 0.23 AC 4857-0029, 5369-579 5563-1861 5938-0239	EXARHOS, STEPHEN A &	972 E 3385 S	\$1,764.44
16293800120000	COM 726.89 FT S & 612.01 FT E FR ROCK MON AT NW COR BLK 21 10 AC PLAT A BIG FIELD SUR N 89°54'30" E 67 FT S 0°12'30" W 134.41 FT S 89°54'30" W 57.01 FT N 0°42'30" W 62.66 FT S 89°54'30" W 2.05 FT N 1°02'30" W 31.93 FT N 8°11'30" W 42.75 FT TO BEG. 0.2 AC. 5744-2580 7993-2984 8071-1785 8071-1787	HANSEN, KEITH	980 E 3385 S	\$1,628.65
16293800130000	BEG 724.39 FT S & 679.01 FT E FR NW COR BLK 21, TEN AC PLAT A, BIG FIELD SUR; E 80 FT, M OR L; S 136.91 FT; W 80 FT M OR L; N 136.91 FT TO BEG. 0.25 AC M OR L. 5098-1191 5098-1193 5397-1422 5397-1422 5171-1445 6341-2107	MORTENSEN, MIKE J &	988 E 3385 S	\$1,553.39
16293800140000	LOT 2 LORRAINE SUB	GOODFELLOW, GRACE J	915 E LORRAINE AVE	\$1,596.40
16293800150000	LOT 3, LORRAINE SUB. 4327-242 4327-0244 5785-0771 7586-1949	STOUT, BRADEN &	923 E LORRAINE AVE	\$1,630.64
16293800160000	LOT 4 LORRAINE SUB	SHEPHERD, LAWRENCE M &	929 E LORRAINE AVE	\$1,569.32
16293800170000	LOT 5 LORRAINE SUB	BOULTON, DOROTHY G	935 E LORRAINE AVE	\$1,534.67
16293800180000	LOT 6 LORRAINE SUB 4490-1369 5701-0418 6327-1859 6763-0919	DECORA, TAMI	939 E LORRAINE AVE	\$1,594.80

16293800190000	LOT 7 LORRAINE SUB	WONNACOTT, FRANK W. & EUNICE L	943 E LORRAINE AVE	\$1,758.46
16293800200000	LOT 8 LORRAINE SUB 6285-0929 8096-1173	TORMAN, LYNETTE	945 E LORRAINE AVE	\$1,521.14
16293800210000	LOT 9, LORRAINE SUB. 4428-1156 4946-0652 5462-1142 5888-2082 6372-2309 6950-0278, 8211-0938 8908-5039	MCBRIDE, RUSSELL S &	949 E LORRAINE AVE	\$1,463.34
16293800220000	LOT 10 & W 1 FT OF LOT 11 LORRAINE SUB 6726-2907 8877-5340	PETSCH, TONY &	979 E LORRAINE AVE	\$1,631.04
16293800230000	E 51.48 FT OF LOT 11 LORRAINE SUB ALSO COM AT NE COR SD CHILD, SCOTT & LOT 11 E 1.52 FT S 0°12'30" W 114.9 FT TO ST W ALG ST 31.35 FT TO S LINE SD LOT 11 NELY & N ALG LOT LINE 132.01 FT M OR L TO BEG		987 E LORRAINE AVE	\$1,623.07
16293810010000	LOT 21, LORRAINE SUB. 4973-941 5210-1280	GONZALEZ, FEDERICO O & JOANN M	908 E LORRAINE AVE	\$1,793.50
16293810020000	LOT 20 LORRAINE SUB 5846-0171 6165-0507 6560-1710 8327-6251	HEYMAN, CYNTHIA K &	914 E LORRAINE AVE	\$1,594.40
16293810030000	LOT 19, LORRAINE SUB 4496-1403 5420-1023 6076-2465 6544-0929	JOHNSON, TRACEY &	924 E LORRAINE AVE	\$1,811.93
16293810040000	8259-0662 8300-5135 8508-3549 8533-2513 W 55 FT OF LOT 18 LORRAINE SUB 3950-0259 5973-937 5973-0938 5998-2317 6069-1333 6471-1966 6653-2944 7178-0561 7629-1406	PAQUETTE, GAIL S	930 E LORRAINE AVE	\$1,557.77
16293810050000	8791-6753 W 43 FT OF LOT 17 & E 10 FT OF LOT 18 LORRAINE SUB 5790-0099	SPENCER, CALVIN L	934 E LORRAINE AVE	\$1,673.25
16293810060000	THE E 22 FT OF LOT 17, & THE W 30 FT OF LOT 16, LORRAINE SUB 3805-57	DESPAIN, LEO F & CLAUDINE J TR	938 E LORRAINE AVE	\$1,771.60
16293810070000	W 15 FT OF LOT 15 & E 35 FT OF LOT 16 LORRAINE SUB	DEAN, VIRGINIA S.	940 E LORRAINE AVE	\$1,861.38
16293810080000	E 50 FT OF LOT 15, LORRAINE SUB. 5242-1483 9098-1253	HELLAR, PHYLLIS F; TR	944 E LORRAINE AVE	\$1,576.09
16293810090000	LOT 14 LORRAINE SUB 6111-2891 6320-0867 6970-2867 7682-0259 8676-8612	RODA, CINDY DE	948 E LORRAINE AVE	\$1,552.20
16293810100000	W 46.4 FT OF LOT 13, LORRAINE SUB. 4446-812, 4990-0385 5541-0007 5551-1575 6141-1903 6171-2184 7739-0852 8294-4708	BLAKE, BRIAN H &	960 E LORRAINE AVE	\$1,576.88
16293810110000	THE W 56.4 FT OF LOT 12 & E 18.6 FT OF LOT 13, LORRAINE SUB 3800-0097 5632-1131 5856-0993 6672-1539 7176-0952 8402-4211	DUNN, MATTHEW M &	964 E LORRAINE AVE	\$1,603.16
16293820010000	8461-2933 9068-3241 UNIT 39, SHADYBROOK CONDMN PH III 0.86% INT: 5478-2795 5513-0675 5948-1049 6113-1754	HOUGHTON, BRAD	783 E SHADY LAKE DR	\$882.37
16293820020000	UNIT 40, SHADYBROOK CONDMN PH III 0.85% INT: 5481-2870 5619-0001	CLARK, PATRICIA J	785 E SHADY LAKE DR	\$882.37
16293820030000	UNIT 41, SHADYBROOK CONDMN PH III 1.19% INT: 5475-2453 5619-0001 6176-1303	BUCHANAN, RACHEL L	787 E SHADY LAKE DR	\$882.37
16293820040000	UNIT 42, SHADYBROOK CONDMN PH III 1.19% INT: 5475-2446 5849-2426 6169-0341 6538-1071 7167-1609, 1621 8415-1150 8415-1151	TOOLE, SUSAN R	791 E SHADY LAKE DR	\$882.37
16293820050000	UNIT 43, SHADYBROOK CONDMN PH III 1.19% INT: 5500-2102 5621-2290 5621-2292 6490-2802 6575-1399	HANSEN, MARY JANE R	793 E SHADY LAKE DR	\$882.37
16293820060000	UNIT 44, SHADYBROOK CONDMN PH III 1.19% INT: 5555-158 5922-2242 6267-2690 6282-1039 6497-1060 7681-2848 8294-0495	GAFFNEY, THOMAS M	797 E SHADY LAKE DR	\$882.37
16293820070000	8316-2477 UNIT 45, SHADYBROOK CONDMN PH III 0.85% INT: 5511-968 6067-1322 6167-0642 6503-2297 7107-2718 7474-2269, 2271	ALLEN, WILLIAM J	799 E SHADY LAKE DR	\$882.37
16293820080000	UNIT 46, SHADYBROOK CONDMN PH III 0.86% INT: 5624-1708 5680-1205 7475-2448, 2449 8255-7154 8787-7827	SLEIGHT, SHARON D	803 E SHADY LAKE DR	\$882.37
16293820090000	UNIT 47, SHADYBROOK CONDMN PH III 0.86% INT: 5486-1057	ARTIG, THERESA M	807 E SHADY LAKE DR	\$882.37
16293820100000	UNIT 48, SHADYBROOK CONDMN PH III 0.85% INT: 5482-981 5884-1357 6779-0195 7280-2348	MACWEEN, CIONA A	809 E SHADY LAKE DR	\$882.37
16293820110000	UNIT 49, SHADYBROOK CONDMN PH III 1.19% INT: 5601-1239 5800-0696 6953-2248 7404-0196 8904-6912	SAUER, DEBRA A	811 E SHADY LAKE DR	\$882.37
16293820120000	UNIT 50, SHADYBROOK CONDMN PH III 1.19% INT: 5572-264 5798-2410 8464-0400 7191-2458 7221-2942 7477-0747 7847-1711	LANE, JUDITH A	815 E SHADY LAKE DR	\$882.37
16293820130000	7853-1787 8048-2209 UNIT 51, SHADYBROOK CONDMN PH III 1.19% INT: 5520-2266 6118-0721 6189-1536 6315-1343 6367-1491 6460-0578 6467-848	EISENBERG, PEGGY J	817 E SHADY LAKE DR	\$882.37
16293820140000	6467-0850 7065-0250 7313-2284 UNIT 52, SHADYBROOK CONDMN PH III 1.19% INT: 5485-1096 5619-0001 6229-2972 6603-2818	JOHNSON, ERIC D &	821 E SHADY LAKE DR	\$882.37
16293820150000	UNIT 53, SHADYBROOK CONDMN PH III 0.85% INT: 5486-1072 7340-2592, 2595 8413-4887	WILLIAMS, MAREN C	823 E SHADY LAKE DR	\$882.37
16293820160000	UNIT 54, SHADYBROOK CONDMN PH III 0.86% INT: 5494-658 5737-2243 5791-1918 6480-0768	MCGONIGLE, CHRISTINA L	825 E SHADY LAKE DR	\$882.37
16293820170000	UNIT 55, SHADYBROOK CONDMN PH III 1.02% INT: 5534-1776	YOUNG, KAY W &	792 E SHADY CREEK PL	\$882.37
16293820180000	UNIT 56, SHADYBROOK CONDMN PH III 1.0% INT: 5507-1681 5562-0506 6635-1585	MCKEEVER, BRADLEY L &	796 E SHADY CREEK PL	\$882.37
16293820190000	UNIT 57, SHADYBROOK CONDMN PH III 1.0% INT: 5554-447 6058-2599	SKAGGS, STEPHANIE B	798 E SHADY CREEK PL	\$882.37
16293820200000	UNIT 58, SHADYBROOK CONDMN PH III 1.02% INT: 5516-1880 5873-1006 5928-0127	PAPADAKIS, ANDREW D &	802 E SHADY CREEK PL	\$882.37
16293820210000	UNIT 59, SHADYBROOK CONDMN PH III 1.02% INT: 5516-1813 6193-0421 6910-727, 729 6910-0727 THRU 731 6911-1335 8215-0018, 0025 8281-4559 8903-0066	DIXSON UTAH PROPERTIES LLC	800 E SHADY CREEK PL	\$882.37
16293820220000	UNIT 60, SHADYBROOK CONDMN PH III 1.0% INT: 5574-2351 6184-1048 6195-1657	O'NEILL, EDWARD J &	810 E SHADY CREEK PL	\$882.37
16293820230000	UNIT 61, SHADYBROOK CONDMN PH III 1.0% INT: 5488-456 5619-0001 6244-2513	ALLEN, NORMAN W & MAVIS D:	814 E SHADY CREEK PL	\$882.37
16293820240000	UNIT 62, SHADYBROOK CONDMN PH III 1.02% INT: 5502-2842 5786-1747 7086-2221	SWEENEY, JAMES D & SHARLENE M:	816 E SHADY CREEK PL	\$882.37
16293830010000	UNIT 63, SHADYBROOK CONDM PH IV 1.02% INT 5519-1583 5964-0698 6062-1656 6479-1022 6904-1866 7535-1470 7984-0015	JACOBSEN, EDWARD M &	3420 S BROOKVIEW LN	\$882.37

16293830020000	UNIT 64, SHADYBROOK CONDM PH IV 1.0% INT 5656-0243 6042-1176 6042-1176 6044-0139 6512-1394 6512-1396	ROGERSON, MONT W	3424 S BROOKVIEW LN	\$882.37
16293830030000	UNIT 65, SHADYBROOK CONDM PH IV 1.0% INT 5663-0922	CLUFF, BETTY J; TR	3426 S BROOKVIEW LN	\$882.37
16293830040000	UNIT 66, SHADYBROOK CONDM PH IV 1.02% INT 5533-2294 5533-2294	SILVA, LORIS G; TR	3428 S BROOKVIEW LN	\$882.37
16293830050000	UNIT 67, SHADYBROOK CONDM PH IV 1.02% INT 5533-1677 6068-2234 6297-2251 8426-0197	OHLWILER, NANCY T	3430 S BROOKVIEW LN	\$882.37
16293830060000	UNIT 68, SHADYBROOK CONDM PH IV 1.0% INT 5641-2200	ALSUP, PATRICK C &	3432 S BROOKVIEW LN	\$882.37
16293830070000	UNIT 69, SHADYBROOK CONDM PH IV 1.0% INT 5666-1881 5920-2701 6223-1502 7592-2499 8300-1111	JOHNSON, ROBERT B &	3434 S BROOKVIEW LN	\$882.37
16293830080000	UNIT 70, SHADYBROOK CONDM PH IV 1.02% INT 5564-661 5564-657 6193-2461	NESTRIPKE, MARGARET, TR	3436 S BROOKVIEW LN	\$882.37
16293830090000	UNIT 71, SHADYBROOK CONDM PH IV 1.20% INT 5552-1219 5947-1558 6050-0603 6279-1309 6302-1016 6968-1001	JOHNSON, WILLIAM J &	3429 S BROOKVIEW LN	\$882.37
16293830100000	UNIT 72, SHADYBROOK CONDM PH IV 1.19% INT 5642-0752 5799-2704 5935-1998	SHEPHERD, ROGER L; TR	3435 S BROOKVIEW LN	\$882.37
16293830110000	UNIT 73, SHADYBROOK CONDM PH IV 1.19% INT 5600-200 7812-2078	JENSEN, JULIE	3431 S BROOKVIEW LN	\$882.37
16293830120000	UNIT 74, SHADYBROOK CONDM PH IV 1.20% INT 5563-2311 5834-1822 6133-0902 6279-1307, 2211 6415-0808 7157-2548 8350-5480	PEPPER, TERRY W &	3437 S BROOKVIEW LN	\$882.37
16293830130000	UNIT 75, SHADYBROOK CONDM PH IV 0.86% INT 5595-68 6439-2263 6894-0118	SIRRINE, KATHERINE	830 E POND VIEW WY	\$882.37
16293830140000	UNIT 76, SHADYBROOK CONDM PH IV 0.85% INT 5733-1393 5952-0669 6993-2024 THRU 2026 6993-2028 6995-1943	LUPU, SLOIM &	832 E POND VIEW WY	\$882.37
16293830150000	UNIT 77, SHADYBROOK CONDM PH IV 1.19% INT 5694-2879 6156-1195 6204-1674 6277-2828 7206-2939	DINGER, BRUCE G	834 E POND VIEW WY # 77	\$882.37
16293830160000	UNIT 78, SHADYBROOK CONDM PH IV 1.19% INT 5629-2801 6579-2164 6929-0694 7081-2345 7206-1742 7884-1262	GRABL, MARK E	836 E POND VIEW WY	\$882.37
16293830170000	UNIT 79, SHADYBROOK CONDM PH IV 0.85% INT 5626-0174 5795-1035 6171-2527 6351-0179 6815-0106 8145-0746	TETTLEBACH, WILLIAM H	840 E POND VIEW WY	\$882.37
16293830180000	UNIT 80, SHADYBROOK CONDM PH IV 0.86% INT 5594-1149 5634-735 5634-0737 5921-2225 6082-0145 6547-2733 6547-2735	ANDERSON, RONALD E &	842 E POND VIEW WY	\$882.37
16293830190000	UNIT 81, SHADYBROOK CONDM PH IV 0.86% INT 5542-2620 6341-2034 6390-1491 7024-0611 7318-2786 7671-2582	CROXFORD, BRAD S	846 E POND VIEW WY	\$882.37
16293830200000	UNIT 82, SHADYBROOK CONDM PH IV 0.85% INT 5696-822 6713-1865 6713-1867 7441-1886 8293-7849	REYNOLDS, PHILIP M JR	848 E POND VIEW WY	\$882.37
16293830210000	UNIT 83, SHADYBROOK CONDM PH IV 1.19% INT 5574-2835 6579-0558 7570-2043	BESANCON, BILL	850 E POND VIEW WY	\$882.37
16293830220000	UNIT 84, SHADYBROOK CONDM PH IV 1.19% INT 5657-1603	KINSLEY, BARBARA R	852 E POND VIEW WY	\$882.37
16293830230000	UNIT 85, SHADYBROOK CONDM PH IV 0.85% INT 5634-2256 6574-2494 7090-1594 7342-1835 8247-6623, 6625 8459-3285	SIMMONS, NICOLE D	854 E POND VIEW WY	\$882.37
16293830240000	UNIT 86, SHADYBROOK CONDM PH IV 0.86% INT 5540-1794 5815-2241 6089-1897 7592-2072 8042-0499 8409-6288	ENDO, JONI	856 E POND VIEW WY	\$882.37
16294010010000	LOT 11, BLK 2, VISALIA ADD 4808-0751 7061-1203 7993-2474	LUKAS, SHERI	1004 E WELBY AVE	\$1,621.88
16294010020000	LOT 12 BLK 2 VISALIA ADDITION 6122-0719 6271-719	CONDRAT, CHARLES R &	1006 E WELBY AVE	\$1,724.62
16294010040000	LOT 10 BLK 2 VISALIA ADDITION	LAMBSON, JACK J. & JEAN C.	3103 S 1000 E	\$1,620.29
16294010050000	LOT 9 BLK 2 VISALIA ADDITION	TACCOGNO, LEONARD A. & SUSAN	3111 S 1000 E	\$1,549.41
16294010060000	LOT 8 BLK 2 VISALIA ADD 6229-0812, 0814, 0816 8697-2252, 2253, 2254, 2255 8945-1973 9173-8230	BOSS, SARA &	3113 S 1000 E	\$1,441.84
16294010090000	BEG 200 FT E FR SW COR BLK 2 VISALIA ADD N 50 FT E 1.5 FT N 33.5 FT E 83.5 FT TO CANAL SE'LY ALG CANAL TO A PT DUE E OF BEG W TO BEG 0.23 AC 4746-1175 5421-0113 5442-0825 5634-2727 5749-0075 6317-2706 6317-2939	AUSTIN, MICHAEL W &	1035-1037 E MANSFIELD AVE	\$1,710.23
16294010110000	BEG S 80 FT FR NW COR LOT 7, BLK 2, VISALIA ADDN; N 0°06'50" E 80 FT; N 89°47' E 115.06 FT; S 0°06'50" W 80 FT; S 89°47' W 115.06 FT TO BEG. 8290.7807	GUYMON, DENNY &	3129 S 1000 E	\$1,758.06
16294010130000	BEG N 89°47' E 126.88 FT FR SW COR LOT 7, BLK 2, VISALIA ADDN; N 0°06'50" E 50 FT; S 89°47' W 11.82 FT; N 0°06'50" E 80 FT; N 89°47' E 86.44 FT; S 0°06'50" W 80 FT; S 89°47' W 1.5 FT; S 0°06'50" W 50 FT; S 89°47' W 73.12 FT TO BEG. BEG SW COR LOT 7, BLK 2, VISALIA ADDN; N 0°06'50" E 50 FT; N 89°47' E 126.88 FT; S 0°06'50" W 50 FT; S 89°47' W 126.88 FT TO BEG. 8591-7324 8638-3463	OLIVER, RICHARD L &	1025 E MANSFIELD AVE	\$1,351.90
16294020010000	N 1/2 OF LOTS 11 12 & 13 BLK 1 VISALIA ADD 5119-0809 8802-2341	MERVEILLE, CAROLINE F &	3167 S 1000 E	\$1,468.52
16294020020000	S 1/2 OF LOTS 11 12 & 13 BLK 1 VISALIA ADD 5811-1452 8326-2308 8492-7943 8492-7960	SEVY, BOBBI C	3151 S 1000 E	\$1,639.40
16294020030000	LOT 10 BLK 1 VISALIA ADD 7464-2839 7867-2281 7867-2282 8262-3998 8383-5888	REID, ROBERT D	3153 S 1000 E	\$1,627.06
16294020050000	N 1/2 OF LOTS 5 6 & 7 BLK 1 VISALIA ADD	BEVAN, DONNA JEAN M &	3173 S 1000 E	\$1,627.06
16294020070000	LOT 14 BLK 1 VISALIA ADD 8601-8608 8601-8609	RICHARDS, ASHLEY J &	1028 E MANSFIELD AVE	\$1,544.63
16294020110000	LOT 4, BLK 1, VISALIA ADD. 4522-49, 50 4957-0099 5380-0698	HOLMES, ERIC	1027 E RICHES AVE	\$1,521.53
16294020120000	5506-2680 5837-0285 5938-2341 6342-0304 8244-0049	COPE, ELDON B	1033 E RICHES AVE	\$1,475.74
16294020140000	LOT 3 BLK 1 VISALIA ADD	HAUETER, ADELBERT G; TR	1032 E MANSFIELD AVE	\$1,534.28
16294020150000	LOT 15, BLK 1, VISALIA ADDN. 5421-0111 5545-0267 8981-3585			
16294020160000	LOT 16, BLK 1, VISALIA ADDN EXCEPT THE S 12.24 FT THEREOF. 4519-0053 5421-0112 6312-0943 6339-0436, 0439 7053-2932 8315-7493 8341-0084 8361-4128 8782-3255 8859-5059 9199-9629	MOORE, JOHN	1038 E MANSFIELD AVE	\$1,427.96

16294020160000	LOT 17, BLK 1, VISALIA ADDN EXCEPT THE S 12.24 FT THEREOF. 4519-0053 5421-0114 7213-2408 7283-2396.2400 8352-1176 8374-6790 8475-5591	PALUSKOVA, JOLANA	1042 E MANSFIELD AVE	\$1,476.94
16294020180000	LOTS 1 & 2, BLK 1, VISALIA ADDITION. ALSO BEG AT SE COR OF PARKIN, LESLIE A & LOT 20, SD SUB; N 0°12'27" E 2.45 FT; N 41°58'46" W 23.88 FT; S 87°43'59" W 87.13 FT; S 0°24'44" E 17.09 FT; N 89°48'44" E 102.91 FT TO BEG. 5513-546 5559-1669 7168-1823 8052-1635		1045 E RICHES AVE	\$1,762.84
16294020200000	BEG AT SE COR OF LOT 18, BLK 1, VISALIA ADDITION; S 89°48'44" W 68.373 FT; N 45° W 48.1368 FT; N 1°33'59" W 13.859 FT; N 0°03'04" E 12.24 FT; N 89°48'44" E 101.6 FT; S 0°03'04" E 61.4 FT TO BEG. 4519-531, 5431-737 5662-2960 6188-2143 2144	SIMPSON, SANJAY	3158 S MCCLELLAND ST	\$1,575.64
16294020220000	THE S 1/2 OF LOTS 5, 6 & 7, BLK 1, VISALIA ADD EXCEPT THE E 12.5 FT OF THE S 1/2 OF LOT 5. 6365-84	CUTLER, SCOTT A	3185 S 1000 E	\$1,637.01
16294020240000	BEG N 0°04'40" E 2.45 FT FR SE COR LOT 20, BLK 1, VISALIA ADD; N 41°58'46" W 23.88 FT; S 87°59'54" W 87.3 FT; S 1°50'11" E 16.9897 FT; S 89°58'06" W 72.2 FT; N 1°33'59" W 145.0267 FT; N 89°10'05" E 75.08 FT; S 1°33'59" E 13.859 FT; S 45° E 48.1368 FT; N 89°48'44" E 68.373 FT; S 0°04'40" E 99.3 FT M OR L TO BEG. 6402-1112 6188-1640 5662-2960 5895-85 5559-1669 5513-546 6402-1114 7375-0572 8528-6042 8818-8039	BEETON, LEZLEE	3160-3176 S MCCLELLAND S	\$2,339.78
16294020250000	LOT 9, BLK 1, VISALIA ADD. 5687-2271 5696-361 6310-1253 6397-0592 7481-2107 7556-2052 7560-1934 8282-3155 8283-8312	ASSET RESERVES INC &	3161 S 1000 E	\$1,290.18
16294020260000	8288-8377 8815-3078,3077 LOT 8, BLK 1, VISALIA ADD. 5687-2271 6310-1253 6397-592 5696-0361 7481-2107 8249-1681	DAY, DEBORAH J	3165 S 1000 E	\$1,546.17
16294040010000	BEG 16 FT E & 16.5 FT S FR NW COR LOT 1, BLK 28, TEN AC PLAT A, BIG FIELD SUR S 52.6 FT E 106 FT S 52 FT E 0.25 FT N 104.6 FT W 106.25 FT TO BEG 0.13 AC. M OR L 4752-713 4752-0714 5452-1093 6046-0556 6649-1839 7416-2526 9050-4592	THOMAS, STUART M	1010 E RICHES AVE	\$1,386.54
16294040020000	COM 16 FT E & 69.1 FT S FR NW COR LOT 1 BLK 28 10 AC PLAT A BIG FIELD SUR S 52 FT E 106 FT N 52 FT W 106 FT TO BEG 0.12 AC 5964-2501 5964-2500	HOLDAWAY, GRACE J	3205 S 1000 E	\$1,576.88
16294040030000	COM 16 FT E & 121.1 FT S FR NW COR LOT 1 BLK 28 10 AC PLAT A BIG FIELD SUR S 52 FT E 12.5 RD N 52 FT W 12.5 RD TO BEG 0.24 AC. 8350-6826	SIMPER, GARY T &	3229 S 1000 E	\$1,695.55
16294040040000	COM 16 FT E & 173.1 FT S FR NW COR LOT 1 BLK 28 10 AC PLAT A BIG FIELD SUR S 52 FT E 12.5 RDS N 52 FT W 12.5 RDS TO BEG 0.24 AC 6259-1981 8207-1914 8470-7770	SCHLEY, KEVIN M &	3235 S 1000 E	\$1,590.02
16294040060000	COM 15 FT E & 200 FT N FR SW COR LOT 1 BLK 28 10 AC PLAT A BIG FIELD SUR E 75 FT N 50 FT E 90 FT N 37.1 FT W 165 FT S 87.1 FT TO BEG 0.22 AC 5712-1865 5716-1432 5764-1923 6824-2209 8158-0308	STOUT, PAUL L	3261 S 1000 E	\$1,596.79
16294040070000	COM 15 FT E & 115 FT N FR SW COR LOT 1 BLK 28 10 AC PLAT BIG FIELD SUR N 85 FT E 75 FT S 85 FT W 75 FT TO BEG 0.14 AC 5703-2596, 6082-2055 6082-2058 6288-1757	HOLLINGSHEAD, CAROLYN	3273 S 1000 E	\$1,506.40
16294040080000	BEG 15 FT E FR SW COR LOT 1, BLK 28, TEN AC PLAT A, BIG FIELD SUR; N 115 FT; E 75 FT; S 115 FT; W 75 FT TO BEG. 0.2 AC. M OR L 4679-1030 5465-1507 6082-2055 6082-2057	GRO INVESTMENTS LLC	1009 E 3300 S	\$2,533.18
16294040090000	BEG 16.5 FT S & 122.25 FT E FR NW COR LOT 1, BLK 28, 10 AC PLAT A, BIG FIELD SUR; E 100 FT; S 104.6 FT; W 100 FT; N 104.6 FT TO BEG. 0.24 AC. 4213-0483 5966-0341 7014-0717 9178-3031	BOGERT, TROY	1024-28 E RICHES AVE	\$1,841.29
16294040100000	COM 222.25 FT E & 16.5 FT S FR NW COR LOT 1 BLK 28 10 AC PLAT A BIG FIELD SUR E 65 FT S 260.6 FT W 65 FT N 260.6 FT TO BEG 0.33 AC	KING, CLAYTON R., JR. &	1030 E RICHES AVE	\$1,587.24
16294040120000	COM 357.25 FT E & 16.5 FT S FR NW COR LOT 1, BLK 28, TEN AC PLAT A, BIG FIELD SUR; E 79.25 FT; S 130.3 FT; W 8 FT; S 130.3 FT; W 71.25 FT; N 260.6 FT TO BEG. 0.41 AC 4312-0496 6205-1653 6205-1655 6892-1880 THRU 1884 6892-1886 8055-0647 8417-6646	AUSTIN, TORRY L; TR	1050 E RICHES AVE	\$1,467.33
16294040190000	BEG 287.1 FT S FR NE COR LOT 1 BLK28 10 AC PLAT A BIG FIELD SUR W 165 FT N 75.15 FT E 165 FT S 75.15 FT TO BEG 0.28 AC 5134-1517 5403-1594 6221-2518 6269-0688 6635-2497 7274-2243	PANAH, MOHSEN H; TR	3218 S 1100 E	\$3,894.29
16294040200000	8480-6859 BEG 198.44 FT N FR SE COR LOT 1, BLK 28, TEN AC PLAT A, BIG FIELD SUR; W 186.753 FT; N 88.66 FT; E 186.753 FT; S 88.66 FT TO BEG. 0.38 AC. M OR L 4677-1470 5626-1750 5626-1749 6002-1126, 6477-887	NICHOLS, SPIRO & MARIA; JT	3230 S 1100 E	\$1,858.32
16294040210000	BEG 88.66 FT S FR NE COR OF S 1/2 OF LOT 1, BLK 28, TEN AC PLAT A, BIG FIELD SUR; S 60 FT; W 186.753 FT; N 60 FT; E 186.753 FT TO BEG 3959-0132 5511-1618 5994-0002	UNI PROPERTY SERVICE, INC;	3240 S 1100 E	\$1,922.12
16294040240000	BEG W 489 FT & N 0°03'05" E 7 FT FR SE COR LOT 1, BLK 28, 10 AC PLAT A, BIG FIELD SUR; N 280.1 FT; W 90 FT; S 280.1 FT; E 90 FT TO BEG. 0.58 AC 5776-200 6454-396 6766-2136 THRU 2140	3300 S LLC	1027 E 3300 S	\$11,116.88
16294040260000	7032-2671 7300-2595 BEG W 260 FT & N 7 FT FR SE COR LOT 1, BLK 28, TEN AC PLAT A, BIG FIELD SUR; N 280.1 FT; W 76 FT; S 280.1 FT; E 76 FT TO BEG. 0.49 AC M OR L. 4814-678 5186-1158 6082-2299 6165-2150 6843-0207 7599-2069 8206-2637,2643 8206-2645	COLEMAN PROPERTIES LC	1061 E 3300 S	\$2,709.83

16294040270000	COM 175 FT W FR SE COR LOT 1, BLK 28, TEN ACRE PLAT A, BIG FIELD SUR; W 85 FT; N 287.1 FT; E 73.25 FT; S 148.66 FT; E 11.75 FT; S 138.44 FT TO BEG. 0.52 AC 4139-0392 5860-3232 6060-2135 6165-2401 6301-1649 6637-0886	PRISKOS, VASILIOS C	1063 E 3300 S	\$4,891.87
16294040280000	COM 90 FT W OF SE COR LOT 1, BLK 28, TEN AC PLAT A, BIG FIELD SUR; W 85 FT; N 134.44 FT; E 85 FT; S 134.44 FT TO BEG 0.27 AC 4336-0255 5860-3232 6060-2135 6165-2401 6301-1649 6637-0886		1071-1073 E 3300 S	\$2,384.67
16294040290000	COM 45 FT W FR SE COR LOT 1 BLK 28 10 AC PLAT A BIG FIELD SUR W 45 FT N 138.44 FT E 45 FT S 138.44 FT TO BEG 0.14 AC	WEBSTER, JAMES B. & MARIE	1075 E 3300 S	\$1,531.89
16294040300000	BEG 7 FT N FR SE COR LOT 1, BLK 28, 10 AC PLAT A, BIG FIELD SUR; W 45 FT; N 131.44 FT; E 45 FT; S 131.44 FT TO BEG. 0.14 AC M OR L. 4669-488 6270-2155 8719-4148	U N I PROPERTY SERVICES, INC	1079 E 3300 S	\$1,294.08
16294040310000	BEG 400 FT W FR SE COR OF LOT 1, BLK 28, TEN ACRE PLAT A, BIG FIELD SUR; N 150 FT; E 64 FT; N 137.1 FT; W 153 FT; S 287.1 FT; E 89 FT TO BEG. 0.79 AC 5641-0947 5952-1407 5976-0345 6299-1426 6300-1635	HORNE, THOMAS B	1037 E 3300 S	\$5,110.60
16294040320000	BEG 336 FT W FR SE COR LOT 1 BLK 28 10 AC PLAT A BIG FIELD SUR W 64 FT; N 150 FT; E 64 FT; S 150 FT TO BEG. 0.22 AC 5641-0947 6299-1426 6300-1635		1053-1057 E 3300 S	\$2,074.16
16294040350000	BEG E 16 FT & S 225.1 FT FR NW COR LOT 1, BLK 28, 10 AC PLAT A, BIG FIELD SUR; E 206.25 FT; S 52 FT; W 206.25 FT; N 52 FT TO BEG. 0.25 AC M OR L. 6908-616 6847-2692, 2694 1064-547 1043-0155,0156 6908-0618 7616-0411 7641-0245 8205-1172,1173 8330-5624 8999-5654	BRADSHAW, MITCHELL	3245 S 1000 E	\$1,574.53
16294040370000	BEG 287.25 FT E & 16.5 FT S FR NW COR LOT 1 BLK 28 10 AC PLAT A BIG FIELD SUR E 70 FT S 270.6 FT W 70 FT N 270.6 FT TO BEG 0.43 AC M OR L. 5113-1132	PARKIN, LESLIE A &	1040 E RICHES AVE	\$1,668.02
16294040390000	BEG S 16.5 FT FR NE COR LOT 1, BLK 28, 10 AC PLAT A, BIG FIELD SUR; W 321.83 FT M OR L; S 130.3 FT; W 8 FT; S 65.15 FT; E 330 FT M OR L TO E LINE LOT 1; N 195.65 FT M OR L TO BEG. LESS & EXCEPT BEG N 89°54'40" E 429 FT & S 0°02'10" W 16.5 FT FR NW COR SD LOT 1, BLK 28; S 0°02'10" W 5 FT; N 89°54'40" E 217.2 FT; N 42° W 6.7 FT; S 89°54'40" W 212.7 FT TO BEG. 1.46 AC M OR L.	MILES PROPERTIES LLC	3194 S 1100 E	\$4,480.64
16294270210000	BEG IN CEN OF COUNTY RD 92.1 RDS S & 787.05 FT W FR NE COR SE 1/4 SEC 29 T 1 S R 1E SL MER W 100 FT N 225.65 FT N 89°42' E 77.21 FT S 32° E 42.42 FT S 191 FT TO BEG. LESS ST 0. 3 AC 5122-894	FLETCHER, GORDON D. ET AL	1231 E 3300 S	\$9,249.69
16294270220000	COM 33 FT S & 371.27 FT W FR SE COR LOT 1 BLK 27 10 AC PLAT A BIG FIELD SUR W 118.78 FT N 191 FT S 32° E 221.58 FT TO BEG 0.23 AC	NOVASOURCE UTAH, LC	1235 E 3300 S	\$3,313.64
16294280030000	COM 17 FT S FR W 1/4 COR SEC 28 T 1 S R 1E SL MER E 188.93 FT TO W'LY LINE OF HIGHLAND DRIVE S 15°18' E 141.55 FT S W 486.56 FT M OR L S 87.43 FT S 88°30' W 53.26 FT N 237.6 FT E 313.5 FT TO BEG 1.95 AC 5996-2473 6626-1838 8740-7197 8986-2830	ADIB ENTERPRISES, INC	3092 S HIGHLAND DR	\$7,715.55
16294280090000	BEG 246.62 FT S & S 88°30' W 242.04 FT FR W 1/4 COR SEC 28, T 1 S, R 1E, SLM; S 150.46 FT TO N LINE OF MILLER AVE; N 87°15' W 69.08 FT; N 145.34 FT; N 88°30' E 69.02 FT TO BEG. 0.23 AC M OR L. 5330-0745 5648-1560 5673-0200 5728-0394 5985-2535 7914-0431 8919-7144 8919-7154 9075-5559	CHUN, CASSY K &	1301 E MILLER AVE	\$982.37
16294280110000	COM 246.62 FT S & S 88°30' W 104 FT FR W 1/4 COR SEC 28 T 1 S R 1E SL MER S 196.32 FT N 87°15' W 69.08 FT N 191.21 FT N 88°30' E 69.02 FT TO BEG 0.31 AC 7220-573	GOLESH, ROGER D & CHRISTINE L	1341 E MILLER AVE	\$1,385.30
16294280130000	BEG 246.62 FT S & S 88°30' W 449.1 FT FR W 1/4 COR OF SEC 28, T 1 S, R 1E, SLM; S 88°30' W 115.47 FT M OR L TO RICHMAN ST; SE'LY ALG A 1106.28 FT RADIUS CURVE TO L 120.42 FT M OR L; N 72°26'31" E 0.52 FT TO MILLER AVE; SE'LY ALG A 20 FT RADIUS CURVE TO L 24.33 FT; S 87°15' E 59.71 FT; NE'LY IN STRAIGHT LINE 135 FT M OR L TO BEG. 0.29 AC M OR L. 5608-0817 5056-0204 3858-0324 6083-0671 6218-2960 7914-0432 8919-7144,7154 9075-5559	CHUN, CASSY K &	1255 E MILLER AVE	\$982.37
16294290100000	BEG 765.01 FT S & 350.03 FT W & N 86°24' W 7.24 FT FR W 1/4 COR SEC 28, T 1 S, R 1E, S L M; NW'LY ALG A CURVE TO L 46.36 FT; N 25°10'30" W 139.42 FT; E 37.75 FT; S 3.28 FT; E 122.31 FT; S 9.42 FT; E 3.65 FT; S 162.91 FT; W 2.55 FT; N 2.3 FT; N 86°24' W 83.14 FT TO BEG. 0.47 AC M OR L. 5146-767 5146-0768	PETERSON, ROBERT B & JUNE G &	3165 S RICHMOND ST	\$3,227.49
16294300030000	BEG S 796.16 FT & N 86°24' W 95.94 FT FR NE COR OF SE 1/4 SEC 29, T 1 S, R 1E, S L M; N 86°24' W 56.21 FT; S 140.79 FT; E 56.2 FT; N 137.25 FT TO BEG. 0.18 AC M OR L 4520-0341 7224-1418	CRAIG, ROBERT M &	1310 E WOODLAND AVE	\$2,240.68
16294300070000	COM N 0°04' W 432.84 FT & 148.2 FT E FR SE COR BLK 27 10 AC PLAT A BIG FIELD SUR E 56 FT N 0°04' W 133.53 FT N 89°30' W 56 FT S 0°04' E 133.92 FT TO BEG 0.15 AC BEING IN NW 1/4 OF SW 1/4 SEC 28 T 1 S R 1E SL MER	MARTINEZ, TED	1311 E 3205 S	\$1,577.28
16294300080000	COM N 0°04' W 432.84 FT & 202.2 FT E FR SE COR BLK 27 10 AC PLAT A BIG FIELD SUR E 56 FT N 0°04' W 133.13 FT N 89°30' W 56 FT S 0°04' E 133.53 FT TO BEG 0.15 AC BEING IN NW 1/4 OF SW 1/4 SEC 28 T 1 S R 1E SL MER 5663-2583 5828-0312 6395-2079 6405-1705 7250-1761	LLOYD, TREVOR F	1315 E 3205 S	\$1,610.33
16294300090000	COM 4 RD E & N 0°04' W 432.84 FT & E 192.2 FT FR SE COR OF BLK 27 10 AC PLAT A BF SUR N 0°04' W 133.13 FT S 89°30' E 48 FT S 0°04' E 132.5 FT W 48 FT TO BEG 0.14 AC. 4419-188 4482-0588 6312-0889	KATSANEVAS, MICHAEL	1319 E 3205 S	\$1,275.59
16294300100000	BEG S 796.60 FT & N 86°24' W 158.88 FT FR THE E 1/4 COR OF	NOVASOURCE UTAH, LC	3175 S RICHMOND ST	\$2,365.84

16294310030000	SEC 29, T 1S, R 1W, SLM; S 00°01' W 140.47 FT; N 89°43'58" E 3.09 FT; S 00°16' W 138.86 FT TO N LINE OF STREET; S 89°20' W 113.10 FT; N 11°47' W 86.50 FT; NWLY ALG A 1186.28 FT RADIUS CURVE TO THE L 217.91 FT; S 86°24' E 192.53 FT TO BEG. 0.96 AC M OR L. 8917-5561 COM 162 FT E & N 0°04' W 231 FT FR SE COR BLK 27 10 AC PLAT A BIG FIELD SUR E 96 FT N 0°04' W 152.34 FT W 96 FT S 0°04' E 152.34 FT TO BEG 0.34 AC BEING IN NW 1/4 OF SW 1/4 SEC 28 1S 1E SL MER	KNAPTON, DON E &	1324 E 3205 S	\$1,635.82
16294310040000	COM 258 FT E & N 0°04' W 231 FT FR SE COR BLK 27 10 AC PLAT A BIG FIELD SUR E 49.225 FT N 0°04' W 152.34 FT TO S LINE OF STREET W 49.225 FT S 0°04' E 152.34 FT TO BEG 0.17 AC BEING	BARTON, DAVID R. & JOANN G.	1332 E 3205 S	\$1,850.05
16294310050000	IN NW 1/4 OF SW 1/4 SEC 28 T 1S R 1E SL MER COM 4 RDS E FR SE COR BLK 27 10 AC PLAT A BIG FIELD SUR N 14 RDS E 103.29 FT S 14 RDS W 103.29 FT TO BEG 0.55 AC -BEING IN SEC 28 T 1S R 1E SL MER-	PETERSEN INVESTMENT CO.	1311 E 3300 S	\$15,033.76
16294310060000	BEG 169.29 FT E FR SE COR BLK 27 TEN AC PLAT A BIG FIELD SUR N 14 RDS E 103.29 FT S 14 RDS W 103.29 FT TO BEG. 5047-822 5296-1503 5408-2461 7668-1267 7681-1123	HIGHLAND VILLAGE LC	1321 E 3300 S	\$5,017.12
16294510030000	BEG 253 FT E & 7 FT S FR NW COR OF LOT 10, BLK 21, TEN ACRE PLAT A, BIG FIELD SUR; E 50 FT; S 567.2 FT; W 100 FT; N 419.2 FT; E 50 FT; N 148 FT TO BEG. 1.13 AC 5684-0025 6575-0618 7683-2203	GOLDBERG, SARAH K; TR	1046 E 3300 S	\$4,831.05
16294510040000	BEG 7 FT S FR NE COR OF W 1/2 LOT 10, BLK 21, TEN ACRE PLAT A, BIG FIELD SUR; S 567.2 FT; W 4 RDS & 10.5 FT; N 567.2 FT; E 4 RDS & 10.5 FT TO BEG. 1.0 AC M OR L. 4644-827 5684-0025		1050 E 3300 S	\$5,823.74
16294510050000	6575-0622 7683-2203 BEG 329.5 FT W & 7 FT S FR NE COR LOT 10, BLK 21, 10 AC PLAT A, BIG FIELD SUR; W 50 FT; S 242.12 FT; E 50 FT; N 242.12 FT TO BEG. 0.28 AC 6445-2403 6726-0520	ZOETMULDER, HENRY &	1056 E 3300 S	\$2,037.96
16294510060000	BEG 329.5 FT W & 7 FT S FR NE COR LOT 10, BLK 21, 10 AC PLAT A, BIG FIELD SUR; E 90 FT; S 242.12 FT; W 90 FT; N 242.12 FT TO BEG. 0.5 AC M OR L. 4607-129 4837-424 6386-2903	STILL, GORDON L & ALICE M;	1060 E 3300 S	\$3,029.11
16294510070000	BEG 169.5 FT W & 7 FT S FR NE COR LOT 10, BLK 21, 10 AC PLAT A, BIG FIELD SUR; W 70 FT; S 242.12 FT; E 64.5 FT; N 49.12 FT; E 5.5 FT; N 193 FT TO BEG. 0.33 AC 5413-185 5933-1622 6110-1650 6557-528 6726-0524 6873-1682	PEHL, ELIZABETH J; TR	1064 E 3300 S	\$1,935.66
16294510080000	BEG 100 FT W & 7 FT S FR NE COR LOT 10, BLK 21, 10 AC PLAT A, BIG FIELD SUR; W 69.5 FT; S 193 FT; E 69.5 FT; N 193 FT TO BEG. 0.31 AC. 5401-1788 5414-641 6587-3077 6726-0526	BRICKYARD SELF STORAGE, LC	1066 E 3300 S	\$3,192.01
16294510090000	BEG W 50 FT & S 7 FT FR NE COR LOT 10, BLK 21, 10 AC PLAT A, BIG FIELD SUR; W 50 FT; S 93 FT; E 50 FT; N 93 FT TO BEG. 0.11 AC 4411-0065 5507-0619 5790-1813 5863-903 5863-0905 6326-31 6749-1913 6792-1983 6804-2211 6970-1841 8551-2767	HOME PROPERTIES, LLC	1078 E 3300 S	\$1,904.02
16294510100000	BEG S 7 FT FR NE COR LOT 10, BLK 21, 10 AC PLAT A, BIG FIELD SUR; W 50 FT; S 93 FT; E 50 FT; N 93 FT TO BEG. 0.11 AC. 6726-0528	LAMOREAUX, LLOYD D &	1090 E 3300 S	\$1,411.23
16294510110000	COM 100 FT S FR NE COR LOT 10 BLK 21 10 AC PLAT A BF SUR S 50 FT W 100 FT N 50 FT E 100 FT TO BEG 0.11 AC 6218-0378 6218-376 6218-0892 6288-841, 840 6288-0839	HAYES, JOYCE R; TR	3324 S 1100 E	\$1,335.13
16294510120000	BEG 150 FT S FR NE COR LOT 10, BLK 21, TEN AC PLAT A, BIG FIELD SUR; S 50 FT; W 100 FT; N 50 FT; E 100 FT TO BEG 0.11 AC M OR L. 4609-0606 6613-1767 7562-1307 8271-7700 8274-8619	WITTE, DEBORAH A	3336 S 1100 E	\$1,334.33
16294510130000	COM 200 FT S FR NE COR LOT 10 BLK 21 10 AC PLAT A BF SUR S 49.12 FT W 175 FT N 49.12 FT E 175 FT TO BEG 0.21 AC 6049-2385 6318-1246 6318-1248 6890-0581 8250-1175	HIGBEE, JASON &	3342 S 1100 E	\$1,456.30
16294510150000	BEG 270.9 FT N FR SE COR LOT 10, BLK 21, TEN AC PLAT A, BIG FIELD SUR; N 51.18 FT; W 165 FT; S 51.18 FT; E 165 FT TO BEG 0.19 AC M OR L 4637-0026	RINGLE, CLIFFORD P	3350 S 1100 E	\$1,214.87
16294510200000	BEG 145 FT W FR SE COR LOT 10, BLK 21, TEN AC PLAT A, BIG FIELD SUR; N 54.18 FT; W 234.5 FT; S 54.18 FT; E 234.5 FT TO BEG. 0.29 AC M OR L. 4620-743. 4646-615	CORP OF PB OF CH JC OF LDS	3400 S 1100 E	\$0.00
16294510210000	BEG AT SE COR LOT 10, BLK 21, TEN AC PLAT A, BIG FIELD SUR; N 54.18 FT; W 145 FT; S 62.18 FT; E 145 FT; N 8 FT TO BEG. 0.21 AC M OR L. 4646-615 4620-0743 5900-2764 6973-2692 7029-1823 7796-2854 7796-2863	FERNANDEZ, OLIVER P	3372 S 1100 E	\$1,680.02
16294510230000	LOT 31, LORRAINE SUB #2 4874-0221 5445-1260 6208-0193 7364-1943 8321-7254	BJERREGAARD, PERRY M &	3375 S LORRAINE CIR	\$1,623.07
16294510240000	LOT 30, LORRAINE SUB #2. 5014-17 5014-0018 5471-1081 5882-0161 7048-1556 7301-0721	EMERY, MARVIN T JR &	3385 S LORRAINE CIR	\$1,656.47
16294510250000	LOT 29 LORRAINE SUB NO 2 4514-1467 6735-1176 6735-1178 7409-0449,0451,0452	DAY, MARTIN T	3387 S LORRAINE CIR	\$1,557.37
16294510260000	LOT 28 LORRAINE SUB NO 2 6085-1252 6085-1254	SORENSEN, HAL D &	1033 E LORRAINE AVE	\$1,568.52
16294510270000	COM 378.4 FT W FR NE COR LOT 11 BLK 21 10 AC PLAT A BIG FIELD SUR W 76.9 FT S 267.1 FT E 76.9 FT N 267.1 FT TO BEG 0.47 AC 5382-1247 5825-2538 7946-1022 8042-2800 8883-7304	URQUIDI, ALBERT; TR ET AL	1045 E LORRAINE AVE	\$1,488.18
16294510280000	8910-3227 COM 303.4 FT W FR NE COR LOT 11 BLK 21 10 AC PLAT A BIG FIELD SUR W 75 FT S 267.1 FT E 75 FT N 267.1 FT TO BEG 0.46 AC. 5432-1583 6407-1731 6437-1548	GATZEMEIER, MARK	1075 E LORRAINE AVE	\$2,352.18

16294510290000	COM 93.5 FT S FR NE COR LOT 11 BLK 21 10 AC PLAT A BIG FIELD SUR S 173.5 FT W 303.4 FT N 267 FT E 158.4 FT S 8 FT E 20 FT S 85.5 FT E 125 FT TO BEG 1.73 AC	GRANT EIGHT CORP OF CH JC OF	3400 S 1100 E	\$13,618.26
16294510300000	BEG AT NW COR OF LOT 10, BLK 21, TEN ACRE PLAT A, BIG FIELD SUR; SD PT BEING N 89°51'25" E 760.23 FT FR NW COR OF LOT 9. SD BLK 21; N 89°51'25" E 110 FT; S 0°12'48" W 305 FT S 89°51'25" W 110 FT; N 0°12'48" E 305 FT TO BEG. 5925-2681 6575-0616 7683-2203	GOLDBERG, SARAH K; TR	1020 E 3300 S	\$2,593.90
16294510320000	BEG N 216.72 FT OF SE COR LOT 10, BLK 21, 10 AC PLAT A, BF SUR; N 54.18 FT; W 165.5 FT; S 54.18 FT; E 165 FT TO BEG. 0.21 AC. 5494-0719 7272-2144 8255-3533 8350-0742	POTTER, RYAN L &	3356 S 1100 E	\$1,627.45
16294510340000	BEG 162.54 FT N FR SE COR LOT 10, BLK 21, 10 AC PLAT A, BF SUR; N 54.18 FT; W 165 FT; S 54.18 FT; E 165 FT TO BEG. 0.21 AC M OR L. 4688-0173 5041-0563 5545-0122 5619-1981, 1982	RINGLEE, PEHRSON A	3360 S 1100 E	\$1,674.84
16294510360000	BEG N 54.18 FT FR SE COR LOT 10, BLK 21, TEN AC PLAT A, BF SUR; N 54.18 FT; W 165.5 FT; S 54.18 FT; E 165.5 FT TO BEG. 0.21 AC M OR L. 3816-0458 4872-0681 6850-0572 7048-2540 7159-1793 7292-0360 8259-3953 8278-3372 9076-8252	PALI, MITCHEL L &	3368 S 1100 E	\$1,886.68
16294510390000	LOT 1, GRANITE MILL PUD. 8415-9044	MORTON, DOROTHEA W; TR	1049 E GRANITE MILL CT	\$1,104.43
16294510400000	LOT 2, GRANITE MILL PUD. 8449-7549	DENKERS, STEPHEN G &	1059 E GRANITE MILL CT	\$1,155.30
16294510410000	LOT 3, GRANITE MILL PUD. 8409-4429 8745-6521	CADY, CAROLIN H; TR	1065 E GRANITE MILL CT	\$1,143.65
16294510420000	LOT 4, GRANITE MILL PUD.	ADAMS, GEORGE A &	1067 E GRANITE MILL CT	\$1,064.51
16294510430000	LOT 5, GRANITE MILL PUD. 8508-1875	PETROGEORGE, MICHAEL P &	1068 E GRANITE MILL CT	\$1,069.79
16294510440000	LOT 6, GRANITE MILL PUD. 8408-1315	CAREY, STEPHEN	1060 E GRANITE MILL CT	\$1,115.68
16294510450000	LOT 7, GRANITE MILL PUD.	STEELE, STEPHANIE	1054 E GRANITE MILL CT	\$1,138.67
16294520010000	LOT 32 LORRAINE SUB NO 2 8851-3642,3643 8928-3343 9210-4123,4130	SELU, PARKER	3376 S LORRAINE CIR	\$1,562.55
16294520020000	LOT 33 LORRAINE SUB NO 2 6122-1411 6168-1779 6492-2567 6523-2928 6841-0584 6869-0447 7051-2901	MANCUSO, MICHAEL R &	3386 S LORRAINE CIR	\$1,698.33
16294520030000	LOT 34, LORRAINE SUB #2 5036-0432 5635-2055 5690-2124 5763-2766 7488-0212 7835-2406 8256-0536 8582-1908 8627-3801 8627-3810 8748-9789	BOWERS, PAUL R &	3396 S LORRAINE CIR	\$1,651.35
16294520040000	LOT 35 LORRAINE SUB NO 2 7064-2566	MAGLEBY, JOSEPH T &	3400 S LORRAINE CIR	\$1,604.76
16294520050000	LOT 36 LORRAINE SUB NO 2	MARRIOTT, ROBERT F; ET AL	3412 S LORRAINE CIR	\$1,568.52
16294520060000	W 1.52 FT OF LOT 37 ALL LOT 38 LORRAINE SUB NO 2 & COM AT SW COR SD LOT 38 W 23.48 FT N 114.9 FT E 23.48 FT S 114.9 FT TO BEG 6915-1155	THELIN, INGVAR A; TR	1001 E LORRAINE AVE	\$1,587.24
16294520070000	E 103.48 FT OF LOT 37, LORRAINE SUB #2	CORBIN, CARL L	3416 S LORRAINE CIR	\$1,556.58
16294530010000	LOT 23, LORRAINE SUB #2 5071-1016 5579-2758 6938-297	RIMMASCH, HOLLY	1010 E LORRAINE AVE	\$1,541.84
16294530020000	LOT 24 LORRAINE SUB NO 2 5462-0200 5974-0941 7527-0746	DURFEE, JEREMY R	1018 E LORRAINE AVE	\$1,543.38
16294530030000	8365-3002 9132-8961	CLARKE, MARY	1022 E LORRAINE AVE	\$1,593.21
16294530040000	LOT 26 LORRAINE SUB NO 2 6167-1048 6644-829 6644-0832 7646-2052	CLEM, KEITH M &	3419 S LORRAINE CIR	\$1,607.15
16294530050000	LOT 27 LORRAINE SUB NO 2. 5527-0493,0494 5868-2725 5899-0123 6025-1328 8449-8630 8533-5522	DUNN, JASON J	1034 E LORRAINE AVE	\$1,627.06
16294530060000	LOT 6, HARLINE HEIGHTS 4714-0683 6227-1131 6533-1176 6571-2798 6619-2029 7587-0368 8327-2032 8369-3384	PERCELL, RICHARD F	1046 E LORRAINE AVE	\$1,740.15
16294530070000	LOT 7, HARLINE HEIGHTS. 5217-1262 5217-1263 5458-0162 6273-0551 6418-2395 6936-0250 8279-5224 8322-5473 8580-7072	FRAME, NANCY S; TR	3418 S MILLBERT DR	\$1,757.27
16294530080000	8580-7073 8663-6236,6254 8981-6762	BURKE, CYNTHIA G	3430 S MILLBERT DR	\$1,490.87
16294540010000	LOT 5, HARLINE HEIGHTS 4038-0294	MINSON, CORY &	3417 S MILLBERT DR	\$1,910.57
16294540020000	LOT 1 HARLINE HEIGHTS	WEILER, CHARLES H &	3427 S MILLBERT DR	\$1,894.65
16294540060000	LOT 2 HARLINE HEIGHTS BEG N 0°14'32" E 142.01 FT FR SE COR OF LOT 11, BLK 21, TEN AC PLAT A, BIG FIELD SUR; N 0°14'32" E 116.17 FT; S 89°53'31" W 134.87 FT; S 0°14'32" W 127.5 FT; N 89°53'31" E 35.3 FT; N 70°52' E 34.56 FT; N 89°53'31" E 66.38 FT TO BEG. 0.38 AC M OR L. 5379-1159 5446-0807 5462-2127 5503-2117 5792-0906 5821-0728 6031-304 6031-0305 6105-0553 6546-0807	COTRO-MANES, THEODORE J &	3410 S 1100 E	\$1,755.67
16294540070000	BEG N 0°14'32" E 61.84 FT FR SE COR OF LOT 11, BLK 21, TEN AC PLAT A, BIG FIELD SUR; N 0°14'32" E 80.17 FT; S 89°53'31" W 66.38 FT; S 70°52' W 34.56 FT; S 89°53'31" W 35.3 FT; S 68.84 FT; N 89°53'31" E 48.48 FT; N 7.67 FT; N 89°53'31" E 58.58 FT; S 74°11' E 28.04 FT TO BEG. 0.22 AC M OR L. 5381-0047	LYMAN, GREGORY H & PATSY JO;	3430 S 1100 E	\$1,797.83
16294540080000	BEG AT SE COR OF LOT 11, BLK 21, TEN AC PLAT A, BIG FIELD SUR; N 0°14'32" E 61.84 FT; N 74°11' W 28.04 FT; S 89°53'31" W 58.58 FT; S 7.67 FT; S 89°53'31" W 19.9 FT; S 61.81 FT; N 89°54'16" E 105.2 FT TO BEG. 0.13 AC M OR L. 5379-1159 5387-0947 5537-2491 6233-2462 6470-2104 7119-0577 8416-0997	ROBERTS, BRIAN G &	3436-3438 S 1100 E	\$1,595.15
16294550030000	8454-1245 8463-7415	POE, JAME A	3369 S 1100 E	\$1,609.14
16294550040000	BEG AT NW COR LOT 8 BLK 22 10 AC PLAT A BIG FIELD SUR S 4.35 RDS E 156 FT N 4.35 RDS W 156 FT TO BEG 0.26 AC 5180-1369 6270-2417 6312-2236 6412-1141 6972-1267	KRASHOWETZ, ANTHONY L &	3379 S 1100 E	\$1,631.84
16294550050000	BEG 8.7 RDS S FR NW COR LOT 8 BLK 22 10 AC PLAT A BIG FIELD SUR N 4.35 RDS E 156 FT S 4.35 RDS W 156 FT TO BEG 0.26 AC 6441-1146	HARMAN, FRANCES S &	3391 S 1100 E	\$1,630.24
16294550090000	BEG 215.55 FT S FR NW COR LOT 8 BLK 22 10 AC PLAT A BIG FIELD SUR N 72 FT E 156 FT S 72 FT W 156 FT TO BEG 0.26 AC. 5231-626 5231-0628 5358-0710 5488-0807	WATSON, DENNIS R & JULIE C	1142 E RIDGEDALE CIR	\$1,795.44
16294550100000	LOT 54, LORRAINE SUB #5	CASTILLO, CHRISTINE	1146 E RIDGEDALE CIR	\$1,533.03
16294550110000	LOT 53, LORRAINE SUB #5. 5120-1297 5124-0886 5812-0586 6526-0708 6695-1544 6860-1058 8021-2009	HEBBEL, JUSTIN C	1154 E RIDGEDALE CIR	\$1,555.73
16294550120000	6829-2716 8055-1018 8906-1418	STECK, BUD A & MARGIE C;	1162 E RIDGEDALE CIR	\$1,697.14
16294550130000	LOT 51 LORRAINE SUB NO 5 LOT 50 LORRAINE SUB NO 5 6190-2386 6269-2965 6462-1126 7519-2437	HODGSON, RYAN	1170 E RIDGEDALE CIR	\$1,489.68

16294550140000	COM AT NE COR LOT 49 LORRAINE SUB NO 5 S 50°36'30" W 142.71 FT N 0°16'15" E 36.69 FT N 16°22' E 107.46 FT SE'LY ALG CURVE 96.05 FT TO BEG	KIMBALL, DON H &	1178 E RIDGEDALE CIR	\$1,568.47
16294550150000	BEG NW COR LOT 48, LORRAINE SUB #5, S 50°36'30" W 142.71 FT: S 0°16'15" W 11 FT: S 72°20'30" E 52 FT: N 50°29'40" E 121.87 FT: N 39°51' W 52.22 FT TO BEG 4714-303, 304 5136-0259 5630-1394 5630-1394 5666-2791 5688-1446 5907-2416	BROWNING, SUSAN E	1186 E RIDGEDALE CIR	\$1,752.49
16294550180000	6353-2538,2540,2544 COM AT SE COR LOT 24 LORRAINE SUB NO 4 NE'LY ALG CURVE TO THE RIGHT 64.98 FT N 39°51' W 75.76 FT S 50°39'40" W 102.89 FT S 63°10'40" E 102.46 FT TO BEG 4296-0208	ANDERSON, RONALD L & REXINE;	1192 E RIDGEDALE CIR	\$1,512.77
16294550190000	COM N 20° E 23 FT FR SE COR LOT 22 LORRAINE SUB NO 4 N 20° E 32 FT NE'LY ALG CURVE TO THE RIGHT 18.27 FT N 63°10' 40" W 102.46 FT S 50°39'40" W 18.98 FT N 72°20'30" W 52 FT S 0°16'15" W 46.29 FT S 70° E 146.2 FT TO BEG	LOFGREEN, KENNETH & MILDRED	1189 E RIDGEDALE LN	\$1,870.70
16294550200000	BEG N 20° E 23 FT FR SE COR LOT 22, LORRAINE SUB #4; N 70° W 146.2 FT: S 0°16'15" W 56.3 FT: S 70° E 127.24 FT: N 20° E 53 FT TO BEG 4489-0820 5411-1913 5860-1843 6696-0761	MEICHLER, KIM G	1187 E RIDGEDALE LN	\$1,707.09
16294550210000	COM S 20° W 8 FT FR SE COR LOT 20 LORRAINE SUB NO 4 N 20° E 53 FT N 70° W 127.24 FT S 0°16'15" W 56.30 FT S 70° E 108.28 FT TO BEG	ANDERSON, GARY H. & JUDY J.	1185 E RIDGEDALE LN	\$1,625.86
16294550220000	BEG AT SE COR LOT 18, LORRAINE SUB #4; N 20° E 67 FT; N 70° W 108.28 FT: S 0°16'15" W 71.18 FT: S 70° E 84.19 FT TO BEG. LOT 16, LORRAINE SUB #4 4495-0123	GAGLIARDI, FRANK & MARY E	1181 E RIDGEDALE LN	\$1,598.78
16294550230000	LOT 2, LORRAINE SUB #4. EXCEPT E'LY 4.61 FT THEREOF. 4895-487 4967-0546 5632-2599 5689-3006	GOYZUETA, JESUS A & LUDWIG, SANDRA K B &	1177 E RIDGEDALE LN 1107 E RIDGEDALE LN	\$1,543.44 \$1,590.42
16294550260000	LOT 4 LORRAINE SUB NO 4	HUTTON, LINETTE B	1119 E RIDGEDALE LN	\$1,692.00
16294550270000	LOT 6, LORRAINE SUB #4. 4574-1322 4574-1323	HALLS, ALAN V	1131 E RIDGEDALE LN	\$1,514.76
16294550280000	LOT 8 LORRAINE SUB NO 4 9012-3548.3550	ERICKSON, MELISSA & GUIDO, ROMEO & JEAN	1141 E RIDGEDALE LN 1149 E RIDGEDALE LN	\$1,643.38 \$1,699.53
16294550290000	LOT 10 LORRAINE SUB NO 4	HEATH, LARRY J	1159 E RIDGEDALE LN	\$1,422.73
16294550300000	LOT 12, & W 1 1/2 FT LOT 14, LORRAINE SUB #4	STERN, JOSHUA H &	1169 E RIDGEDALE LN	\$1,503.56
16294550310000	LOT 14, LORRAINE SUB #4. EXCEPTING THE W'LY 1.5 FT THEREOF 4793-0345 4878-0566 5808-1107 8345-8635 8350-6456 8361-3210			
16294550320000	8495-1645 8776-0461 BEG N 0°14'32" E 280 FT FR SW COR OF LOT 8, BLK 22, TEN ACRE PLAT A, BIG FIELD SUR: S 89°21' E 217 FT: S 89°31' E 344.07 FT: N 0°16'15" E 303.15 FT: S 89°47'30" W 405.23 FT: S 215.55 FT: W 156 FT: S 80.76 FT M OR L TO BEG. 3.08 AC M OR L. 5926-2156, 2155, 2153, 5657-220, 5612-939, 4811-955 5926-2157	CORP OF PB OF CH JC OF LDS	3399 S 1100 E	\$3,516.36
16294550330000	BEG N 0°14'32" E 213 FT FR SW COR OF LOT 8, BLK 22, TEN ACRE PLAT A, BIG FIELD SUR: S 89°31' E 217 FT: N 0°14' 30" E 67 FT: N 89°21' W 217 FT: S 0°14'32" W 67 FT TO BEG. 0.34 AC 5926-2156 4811-0198 5926-2157 6318-2986 6700-2864 7008-0565	JORGENSEN, STEVEN C &	3405 S 1100 E	\$1,799.87
16294550340000	LOT 7, GRANITE MILL EAST PUD. 8468-5688 8503-5750 8503-5763	MARKS, LOLA	1109 E TAITLYNN CIR	\$1,153.11
16294550350000	LOT 6, GRANITE MILL EAST PUD. 8468-5688 8503-5750 8503-5763 8665-8550	WELDEN, MARILYN; TR	1117 E TAITLYNN CIR	\$1,077.25
16294550360000	LOT 5, GRANITE MILL EAST PUD. 8468-5688 8541-5320 8541-5328 8690-1717 8956-8894 9097-4051	GIBSON, PAUL	1125 E TAITLYNN CIR	\$1,063.12
16294550370000	LOT 4, GRANITE MILL EAST PUD. 8468-5688 8541-5330 8541-5338	AKIYAMA, MAS &	1133 E TAITLYNN CIR	\$1,113.69
16294550390000	LOT 8, GRANITE MILL EAST PUD. 8468-5688	DRUCE, RUSSELL M & STORHEIM, AMY E & TUTTLE, MARY LOU	3367 S 1100 E 1120 E TAITLYNN CIR 1128 E TAITLYNN CIR	\$1,606.35 \$1,082.93 \$1,090.79
16294550400000	LOT 1, GRANITE MILL EAST PUD. 8468-5688			
16294550410000	LOT 2, GRANITE MILL EAST PUD. 8468-5688 8535-7685 8536-8993 8748-1514 9007-8690 9018-5610			
16294550420000	LOT 3, GRANITE MILL EAST PUD. 8468-5688 8777-7670 8877-4314 8938-2942	NGAI, RAYMOND K &	1134 E TAITLYNN CIR	\$1,080.74
16294560010000	UNIT I-111, MILLCREEK HOLLOW CONDOMINIUMS. 8930-1217	KELLER, ADAM K	1156 E 3300 S # 111	\$882.37
16294560020000	UNIT I-112, MILLCREEK HOLLOW CONDOMINIUMS. 8930-1217	REICHMAN, CATHY	1156 E 3300 S # 112	\$882.37
16294560030000	UNIT I-113, MILLCREEK HOLLOW CONDOMINIUMS. 8930-1217	BEVIS, ADAM C &	1156 E 3300 S # 113	\$882.37
16294560040000	UNIT I-114, MILLCREEK HOLLOW CONDOMINIUMS. 8930-1217	HEAPS, WES	1156 E 3300 S # 114	\$882.37
16294560050000	UNIT I-115, MILLCREEK HOLLOW CONDOMINIUMS. 8930-1217	RAND N LLC	1156 E 3300 S # 115	\$882.37
16294560060000	UNIT I-116, MILLCREEK HOLLOW CONDOMINIUMS. 8930-1217	MCPARTLAND, COREY A &	1156 E 3300 S # 116	\$882.37
16294560070000	UNIT I-117, MILLCREEK HOLLOW CONDOMINIUMS. 8930-1217	BAGLEY, SARAB S	1156 E 3300 S # 117	\$882.37
16294560080000	UNIT I-118, MILLCREEK HOLLOW CONDOMINIUMS. 8930-1217	DZUBIN, LAURA M	1156 E 3300 S # 118	\$882.37
16294560090000	UNIT I-211, MILLCREEK HOLLOW CONDOMINIUMS. 8930-1217	KING, KENDALL	1156 E 3300 S # 211	\$882.37
16294560100000	UNIT I-212, MILLCREEK HOLLOW CONDOMINIUMS. 8930-1217	MECHAM, DONALD K	1156 E 3300 S # 212	\$882.37
16294560110000	UNIT I-213, MILLCREEK HOLLOW CONDOMINIUMS. 8930-1217 9162-6540 9197-4477	NICHOLSON, DONNA: TR	1156 E 3300 S # 213	\$882.37
16294560120000	UNIT I-214, MILLCREEK HOLLOW CONDOMINIUMS. 8930-1217	LAYMAN, NICK	1156 E 3300 S # 214	\$882.37
16294560130000	UNIT I-215, MILLCREEK HOLLOW CONDOMINIUMS. 8930-1217	CHANDLER, MCCALL	1156 E 3300 S # 215	\$882.37
16294560140000	UNIT I-216, MILLCREEK HOLLOW CONDOMINIUMS.	BYWATER, LOIS W	1156 E 3300 S # 216	\$882.37

16294560150000	8930-1217 UNIT I-217, MILLCREEK HOLLOW CONDOMINIUMS. 8930-1217 9163-0809 9201-0185	ZOCKOLL HOLDING LLC	1156 E 3300 S # 217	\$882.37
16294560160000	UNIT I-218, MILLCREEK HOLLOW CONDOMINIUMS. 8930-1217	NGUYEN, RICHARD P	1156 E 3300 S # 218	\$882.37
16294560170000	UNIT I-311, MILLCREEK HOLLOW CONDOMINIUMS. 8930-1217	DENOS, RICHARD L &	1156 E 3300 S # 311	\$882.37
16294560180000	UNIT I-312, MILLCREEK HOLLOW CONDOMINIUMS. 8930-1217 8994-7447 9130-0135	GITTINS, DALLAS &	1156 E 3300 S # 312	\$882.37
16294560190000	UNIT I-313, MILLCREEK HOLLOW CONDOMINIUMS. 8930-1217 9141-2095	KANELL, THEODORE E: TR	1156 E 3300 S # 313	\$882.37
16294560200000	UNIT I-314, MILLCREEK HOLLOW CONDOMINIUMS. 8930-1217	BRADSHAW, AMBER D	1156 E 3300 S # 314	\$882.37
16294560210000	UNIT I-315, MILLCREEK HOLLOW CONDOMINIUMS. 8930-1217	COMISKE, JOSEPH P JR	1156 E 3300 S # 315	\$882.37
16294560220000	UNIT I-316, MILLCREEK HOLLOW CONDOMINIUMS. 8930-1217	ESLAMI, SHOHREH	1156 E 3300 S # 316	\$882.37
16294560230000	UNIT I-317, MILLCREEK HOLLOW CONDOMINIUMS. 8930-1217 9179-7093	MAURER, MARK G	1156 E 3300 S # 317	\$882.37
16294560240000	UNIT I-318, MILLCREEK HOLLOW CONDOMINIUMS. 8930-1217	ROBERTS, KERRY K &	1156 E 3300 S # 318	\$882.37
16294560250000	UNIT I-411, MILLCREEK HOLLOW CONDOMINIUMS. 8930-1217	YAG, MICHAEL	1156 E 3300 S # 411	\$882.37
16294560260000	UNIT I-412, MILLCREEK HOLLOW CONDOMINIUMS. 8930-1217	MAHENDRAN, JONATHAN; ET AL	1156 E 3300 S # 412	\$882.37
16294560270000	UNIT I-413, MILLCREEK HOLLOW CONDOMINIUMS. 8930-1217 9116-7531	SHEPHERD, GORDON S &	1156 E 3300 S # 413	\$882.37
16294560280000	UNIT I-414, MILLCREEK HOLLOW CONDOMINIUMS. 8930-1217 9125-6908	MEEK, J BRENT &	1156 E 3300 S # 414	\$882.37
16294560290000	UNIT I-415, MILLCREEK HOLLOW CONDOMINIUMS. 8930-1217	STAKER, CAMMILLE &	1156 E 3300 S # 415	\$882.37
16294560300000	UNIT I-416, MILLCREEK HOLLOW CONDOMINIUMS. 8930-1217	LIMANTZAKIS, ANTHONY M &	1156 E 3300 S # 416	\$882.37
16294560310000	UNIT I-417, MILLCREEK HOLLOW CONDOMINIUMS. 8930-1217 9204-7745	JENSEN, DORWAYNE H; JT ET AL	1156 E 3300 S # 417	\$882.37
16294560320000	UNIT I-418, MILLCREEK HOLLOW CONDOMINIUMS. 8930-1217	LAMB, MAVOURNEEN M: TR	1156 E 3300 S # 418	\$882.37
16294560330000	UNIT II-111, MILLCREEK HOLLOW CONDOMINIUMS. 8930-1217	SPALDING, JEFFREY A	1174 E 3300 S # 111	\$882.37
16294560340000	UNIT II-112, MILLCREEK HOLLOW CONDOMINIUMS. 8930-1217	RIGGS, CLAYTON	1174 E 3300 S # 112	\$882.37
16294560350000	UNIT II-113, MILLCREEK HOLLOW CONDOMINIUMS. 8930-1217	BENNING, ALEXANDRA M	1174 E 3300 S # 113	\$882.37
16294560360000	UNIT II-114, MILLCREEK HOLLOW CONDOMINIUMS. 8930-1217	RIZZO, JOHN M	1174 E 3300 S # 114	\$882.37
16294560370000	UNIT II-115, MILLCREEK HOLLOW CONDOMINIUMS. 8930-1217	BILLINGS, GLEN A: TR	1174 E 3300 S # 115	\$882.37
16294560380000	UNIT II-116, MILLCREEK HOLLOW CONDOMINIUMS. 8930-1217	SHELLY, JULIA E	1174 E 3300 S # 116	\$882.37
16294560390000	UNIT II-117, MILLCREEK HOLLOW CONDOMINIUMS. 8930-1217	MCGRATH, JASON	1174 E 3300 S # 117	\$882.37
16294560400000	UNIT II-118, MILLCREEK HOLLOW CONDOMINIUMS. 8930-1217 9044-2670	HOWARD, DONALD D &	1174 E 3300 S # 118	\$882.37
16294560410000	UNIT II-211, MILLCREEK HOLLOW CONDOMINIUMS. 8930-1217	BLAU, LYNDA	1174 E 3300 S # 211	\$882.37
16294560420000	UNIT II-212, MILLCREEK HOLLOW CONDOMINIUMS. 8930-1217	NUHANOVIC, ZIJAD &	1174 E 3300 S # 212	\$882.37
16294560430000	UNIT II-213, MILLCREEK HOLLOW CONDOMINIUMS.	B & G PROPERTIES LLC	1174 E 3300 S # 213	\$882.37
16294560440000	UNIT II-214, MILLCREEK HOLLOW CONDOMINIUMS. 8930-1217	CAROLAN, TERESA L	1174 E 3300 S # 214	\$882.37
16294560450000	UNIT II-215, MILLCREEK HOLLOW CONDOMINIUMS. 8930-1217	OLDROYD, ROBERT G	1174 E 3300 S # 215	\$882.37
16294560460000	UNIT II-216, MILLCREEK HOLLOW CONDOMINIUMS. 8930-1217 9150-0500 9150-0502	LLAMOZAS, ANN C; ET AL	1174 E 3300 S # 216	\$882.37
16294560470000	UNIT II-217, MILLCREEK HOLLOW CONDOMINIUMS. 8930-1217 9033-5473 9048-3905	WARD, MILDRED E; ET AL	1174 E 3300 S # 217	\$882.37
16294560480000	UNIT II-218, MILLCREEK HOLLOW CONDOMINIUMS. 8930-1217	MARTIN, SHERRY B &	1174 E 3300 S # 218	\$882.37
16294560490000	UNIT II-311, MILLCREEK HOLLOW CONDOMINIUMS. 8930-1217	CAHILL, JILL R	1174 E 3300 S # 311	\$882.37
16294560500000	UNIT II-312, MILLCREEK HOLLOW CONDOMINIUMS. 8930-1217 9121-0534	NAZI, TOBA N &	1174 E 3300 S # 312	\$882.37
16294560510000	UNIT II-313, MILLCREEK HOLLOW CONDOMINIUMS. 8930-1217	HALL, AARON D	1174 E 3300 S # 313	\$882.37
16294560520000	UNIT II-314, MILLCREEK HOLLOW CONDOMINIUMS. 8930-1217	VARNER, JASON R &	1174 E 3300 S # 314	\$882.37
16294560530000	UNIT II-315, MILLCREEK HOLLOW CONDOMINIUMS. 8930-1217	JOHANSEN, LYNSAY LEA	1174 E 3300 S # 315	\$882.37
16294560540000	UNIT II-316, MILLCREEK HOLLOW CONDOMINIUMS. 8930-1217	METHNER, ALISA M	1174 E 3300 S # 316	\$882.37
16294560550000	UNIT II-317, MILLCREEK HOLLOW CONDOMINIUMS. 8930-1217	BONELLA, BARRETT &	1174 E 3300 S # 317	\$882.37
16294560560000	UNIT II-318, MILLCREEK HOLLOW CONDOMINIUMS. 8930-1217	MOSHER, JENNIFER A	1174 E 3300 S # 318	\$882.37
16294560570000	UNIT II-411, MILLCREEK HOLLOW CONDOMINIUMS. 8930-1217	BRAITHWAITE, LEA ANN	1174 E 3300 S # 411	\$882.37
16294560580000	UNIT II-412, MILLCREEK HOLLOW CONDOMINIUMS. 8930-1217 8982-7585	JOHNSON, JANICE &	1174 E 3300 S # 412	\$882.37
16294560590000	UNIT II-413, MILLCREEK HOLLOW CONDOMINIUMS. 8930-1217	DULLE, DAVID &	1174 E 3300 S # 413	\$882.37
16294560600000	UNIT II-414, MILLCREEK HOLLOW CONDOMINIUMS. 8930-1217 9103-5779	NELSON, MICHAEL C &	1174 E 3300 S # 414	\$882.37
16294560610000	UNIT II-415, MILLCREEK HOLLOW CONDOMINIUMS. 8930-1217	BORICH, MICHAEL R	1174 E 3300 S # 415	\$882.37
16294560620000	UNIT II-416, MILLCREEK HOLLOW CONDOMINIUMS. 8930-1217	NEILL, ROBERT G	1174 E 3300 S # 416	\$882.37
16294560630000	UNIT II-417, MILLCREEK HOLLOW CONDOMINIUMS. 8930-1217	NELSON, JOHN N &	1174 E 3300 S # 417	\$882.37
16294560640000	UNIT II-418, MILLCREEK HOLLOW CONDOMINIUMS. 8930-1217	COLVIN, ANDREW L &	1174 E 3300 S # 418	\$882.37
16294560650000	UNIT III-111, MILLCREEK HOLLOW CONDOMINIUMS. 8930-1217	SAENZ, FRANCES	1134 E 3300 S # 111	\$882.37
16294560660000	UNIT III-112, MILLCREEK HOLLOW CONDOMINIUMS.	B & G PROPERTIES LLC	1134 E 3300 S # 112	\$882.37
16294560670000	UNIT III-113, MILLCREEK HOLLOW CONDOMINIUMS. 8930-1217	FRENCH, KATHLEEN R; TR	1134 E 3300 S # 113	\$882.37
16294560680000	UNIT III-114, MILLCREEK HOLLOW CONDOMINIUMS. 8930-1217	CHRISTENSEN, KATIE	1134 E 3300 S # 114	\$882.37
16294560690000	UNIT III-115, MILLCREEK HOLLOW CONDOMINIUMS.	B & G PROPERTIES LLC	1134 E 3300 S # 115	\$882.37
16294560700000	UNIT III-116, MILLCREEK HOLLOW CONDOMINIUMS.	LARSEN, TIMOTHY J	1134 E 3300 S # 116	\$882.37

16294560710000	8930-1217 UNIT III-117, MILLCREEK HOLLOW CONDOMINIUMS.	B & G PROPERTIES LLC	1134 E 3300 S # 117	\$882.37
16294560720000	UNIT III-118, MILLCREEK HOLLOW CONDOMINIUMS. 8930-1217	KAPOS, GEORGETTE S	1134 E 3300 S # 118	\$882.37
16294560730000	UNIT III-211, MILLCREEK HOLLOW CONDOMINIUMS. 8930-1217 9240-4699	SNEDDON, HEATHER M &	1134 E 3300 S # 211	\$882.37
16294560740000	UNIT III-212, MILLCREEK HOLLOW CONDOMINIUMS.	B & G PROPERTIES LLC	1134 E 3300 S # 212	\$882.37
16294560750000	UNIT III-213, MILLCREEK HOLLOW CONDOMINIUMS. 8930-1217	MANNING, JARED R	1134 E 3300 S # 213	\$882.37
16294560760000	UNIT III-214, MILLCREEK HOLLOW CONDOMINIUMS. 8930-1217	CHUN, YOUNG &	1134 E 3300 S # 214	\$882.37
16294560770000	UNIT III-215, MILLCREEK HOLLOW CONDOMINIUMS. 8930-1217 9221-5755	SOBOLEVA, GALINA; ET AL	1134 E 3300 S # 215	\$882.37
16294560780000	UNIT III-216, MILLCREEK HOLLOW CONDOMINIUMS. 8930-1217	HENLINE, DENNETTE; TR	1134 E 3300 S # 216	\$882.37
16294560790000	UNIT III-217, MILLCREEK HOLLOW CONDOMINIUMS. 8930-1217	BARDSLEY, MELISSA; ET AL	1134 E 3300 S # 217	\$882.37
16294560800000	UNIT III-218, MILLCREEK HOLLOW CONDOMINIUMS.	B & G PROPERTIES LLC	1134 E 3300 S # 218	\$882.37
16294560810000	UNIT III-311, MILLCREEK HOLLOW CONDOMINIUMS. 8930-1217	LEVY, JAMES	1134 E 3300 S # 311	\$882.37
16294560820000	UNIT III-312, MILLCREEK HOLLOW CONDOMINIUMS. 8930-1217	HALL, DALLAS J	1134 E 3300 S # 312	\$882.37
16294560830000	UNIT III-313, MILLCREEK HOLLOW CONDOMINIUMS. 8930-1217	FENG, YAO &	1134 E 3300 S # 313	\$882.37
16294560840000	UNIT III-314, MILLCREEK HOLLOW CONDOMINIUMS. 8930-1217	SMITH, REBECCA L	1134 E 3300 S # 314	\$882.37
16294560850000	UNIT III-315, MILLCREEK HOLLOW CONDOMINIUMS. 8930-1217	BRAY, NICHOLAS	1134 E 3300 S # 315	\$882.37
16294560860000	UNIT III-316, MILLCREEK HOLLOW CONDOMINIUMS. 8930-1217	CHANDLER, CHASE &	1134 E 3300 S # 316	\$882.37
16294560870000	UNIT III-317, MILLCREEK HOLLOW CONDOMINIUMS. 8930-1217	ARAYA-ORTIZ, GLADYS T	1134 E 3300 S # 317	\$882.37
16294560880000	UNIT III-318, MILLCREEK HOLLOW CONDOMINIUMS.	B & G PROPERTIES LLC	1134 E 3300 S # 318	\$882.37
16294560890000	UNIT III-411, MILLCREEK HOLLOW CONDOMINIUMS. 8930-1217	BORGESSEN, CHRISTINA	1134 E 3300 S # 411	\$882.37
16294560900000	UNIT III-412, MILLCREEK HOLLOW CONDOMINIUMS. 8930-1217	KARPENKO, DMITRIY	1134 E 3300 S # 412	\$882.37
16294560910000	UNIT III-413, MILLCREEK HOLLOW CONDOMINIUMS. 8930-1217	HILLA, PATRICIA	1134 E 3300 S # 413	\$882.37
16294560920000	UNIT III-414, MILLCREEK HOLLOW CONDOMINIUMS. 8930-1217	FRANCO, LUIS E	1134 E 3300 S # 414	\$882.37
16294560930000	UNIT III-415, MILLCREEK HOLLOW CONDOMINIUMS. 8930-1217	SMITH, CURTIS B &	1134 E 3300 S # 415	\$882.37
16294560940000	UNIT III-416, MILLCREEK HOLLOW CONDOMINIUMS. 8930-1217	BERTRAM, DEBORAH D &	1134 E 3300 S # 416	\$882.37
16294560950000	UNIT III-417, MILLCREEK HOLLOW CONDOMINIUMS. 8930-1217	NG, REBECCA	1134 E 3300 S # 417	\$882.37
16294560960000	UNIT III-418, MILLCREEK HOLLOW CONDOMINIUMS. 8930-1217	BAWDEN, EMILY M	1134 E 3300 S # 418	\$882.37
16294760190000	BEG W 824 FT M OR L FR NE COR LOT 10, BLK 22, TEN AC PLAT THIRTEENTH 3300 ASSOCIATES, A. BIG FIELD SUR; W 4 RDS M OR L TO SWLY LINE CANAL; SE'LY ALG SD CANAL TO A PT ON N LINE OF STEPHENS PROPERTY; N 27° E ALG N'LY PROP LINE TO NE'LY LINE CANAL; NW'LY ALG SD NW'LY LINE TO BEG. 2.7 AC M OR L 5342-906, 5512-1924, 6014, 1332 THRU 1352, 1362-1364 6014-1366, 6014-1360 6022-0585 6025-2674 6025-2678 6030-208		3330 S 1300 E	\$3,986.24
16294760200000	BEG S 89°45' W 749 FT FR NE COR LOT 10 BLK 22 10 AC PLAT A SZYKULA, STEVEN A BIG FIELD SUR S 89°45' W 175 FT S 55°51' E 211.1 FT N 0°09' E 119.27 FT TO BEG 0.33 AC M OR L 4617-0535 5595-1876 5672-0478 5724-1994 5946-2367 6232-1273 6538-1100, 8017-2009		1200 E 3300 S	\$3,241.24
16294760220000	8017-2010 BEG S 89°45' W 544 FT & S 7 FT FR NE COR LOT 10, BLK 22, 10 AC PLAT A BIG FIELD SUR; S 89°45' W 75 FT; S 0°09' W 200.83 FT; S 55°51' E 98.28 FT; N 1° W 258 FT M OR L TO BEG. 0.39 AC. 6266-0178.0177	FELT, GARY M	1216 E 3300 S	\$4,028.95
16294760240000	COM 335.5 FT W FR NE COR OF LOT 10 BLK 22 10 AC PLAT A BIG FIELD SUR W 148.5 FT S 1° E 304 FT S 56° E 118.8 FT S 46° E 115.5 FT N 1°50' W 410 FT N 32° W 49.5 FT TO BEG 1.48 AC 5342-0906, 5478-2143	SPRY INVESTMENTS INC	1250 E 3300 S	\$12,021.89
16294760250000	COM AT NE COR LOT 10 BLK 22 10 AC PLAT A BIG FIELD SUR S 100 FT W 200 FT N 100 FT E 200 FT TO BEG 0.46 AC 6096-0002 7806-2906 8466-1093 8485-2812	RTTTA, LLC	1296 E 3300 S	\$3,430.21
16294760310000	COM AT SE COR LOT 10, BLK 22, 10 AC PLAT "A", BIG FIELD SUR. N 0°18'43" E 143.6 FT; S 89°47'25" W 294.41 FT; S 1°50' E 20.16 FT M OR L. S 45°18'48" E 14.73 FT M OR L. S 56° E 201.30 FT; N 89°47'30" E 115.50 FT TO BEG. 5342-0906 5342-906, 5512-1924, 6014-1332 THRU 1358, 1362 THRU 1364 6014-1366 6014-1360 6022-0585 6025-2674 6025-2676 6030-208	THIRTEENTH 3300 ASSOCIATES,	3320 S 1300 E	\$5,626.00
16294760320000	BEG S 89°47'30" W 115.5 FT & N 56° W 47.15 FT FR SE COR LOT 10 BLK 22 10 AC PLAT A BIG FIELD SUR N 56° W 154.15 FT N 45°18'48" W 124.38 FT N 55°51' W 12.14 FT S 27° W 118.39 FT S 53° E 169.49 FT N 89°47'30" E 18.21 FT S 27° W 8.29 FT S 52°36' E 68.24 FT S 54°52' E 92.07 FT N 0°18'43" E 128.76 FT TO BEG 0.87 AC. 3171-7	STEPHENS, CHARLES A	1277 E RIDGEDALE LN	\$1,922.52
16294760340000	LOT 55 LORRAINE SUB NO 5 6396-2643 6894-1060 6905-2107	MANWARING, JON D; TR	1141 E RIDGEDALE CIR	\$1,627.80
16294760350000	LOT 56 LORRAINE SUB NO 5 6485-2549 6485-2551 7909-2081 7909-2083 8984-2721, 2722 9035-7935	BRINTON, LAURA	1147 E RIDGEDALE CIR	\$1,471.31

16294760360000	LOT 57, LORRAINE SUB #5. EXCEPT THE E 5 FT THEREOF 4473-0381 5490-959 5530-400, 402 7081-2055 7081-2057 7250-2115 8203-2143 9148-5346	CIMA, ROBERT &	1155 E RIDGEDALE CIR	\$1,662.10
16294760370000	E 5 FT OF LOT 57 & ALL LOT 58 LORRAINE SUB NO 5 5487-1792	HISLER, JEFF &	1163 E RIDGEDALE CIR	\$1,520.34
16294760380000	7927-0790,0792 8390-1934,1936 LOT 59, LORRAINE SUB #5 5077-0457 5813-1392 6056-0326 7446-1424	HOSLER, VIRGIL I JR &	1171 E RIDGEDALE CIR	\$1,658.12
16294760390000	LOT 60 LORRAINE SUB NO 5	ANDERSON, MYRON E &	1175 E RIDGEDALE CIR	\$1,506.80
16294760400000	LOT 61 LORRAINE SUB NO 5 6265-2170 7016-1925	STECK, GARTH W	1181 E RIDGEDALE CIR	\$1,453.39
16294760410000	LOT 62 LORRAINE SUB NO 5	CORMANI, ROBERT, JR &	1187 E RIDGEDALE CIR	\$1,610.33
16294760420000	COM AT S COR OF LOT 63 LORRAINE SUB NO 5 N 49°35'50" E 81.04 FT N 32°28'20" E 30.66 FT N 23°44' W 46 FT S 49°32'30" W 123.03 FT S 39°51' E 52.98 FT TO BEG	HERZOG, PETER W. & HELGA R.	1195 E RIDGEDALE CIR	\$1,637.01
16294760430000	COM AT SW COR LOT 26 LORRAINE SUB NO 4 NE'LY ALG CURVE TO RIGHT 68.48 FT N 8°17' W 111.44 FT S 89°47'30" W 18.75 FT S 32°28'20" W 30.66 FT S 49°35'50" W 81.04 FT S 39°51' E 75 FT TO BEG	WEBB, JAMES R & ELOUISE A; TRS	1201 E RIDGEDALE LN	\$1,616.31
16294760440000	COM 3.5 FT E'LY FR SW COR LOT 28 LORRAINE SUB NO 4 E'LY ALG CURVE TO RIGHT 56.54 FT N 3°04' E 107.02 FT S 89°47'30" W 76.25 FT S 8°17' E 111.44 FT TO BEG 6085-1952 6394-2735	SIRSTINS, BRENT R &	1211 E RIDGEDALE LN	\$2,178.74
16294760450000	LOT 30, LORRAINE SUB #4, 4678-1368, 5297-804 5297-0805 5539-1242 5541-1242 5555-2398 6247-0211	MARSHALL-SMITH, LETA &	1219 E RIDGEDALE LN	\$1,839.22
16294760460000	LOT 32, LORRAINE SUB #4	MONAHAN, KENNETH & THORA	1225 E RIDGEDALE LN	\$1,553.86
16294760470000	NW'LY 57 FT OF LOT 34 LORRAINE SUB NO 4	LUDWIG, SHANNON S.	1231 E RIDGEDALE LN	\$1,672.45
16294760480000	E 3 FT OF LOT 34 & ALL LOT 36 LORRAINE SUB NO 4 6930-162 6930-0171 6932-0505 7251-0096 9110-9042	AUGUSTA INVESTMENTS LLC	1239 E RIDGEDALE LN	\$1,458.17
16294760490000	LOT 38 & W 2.67 FT OF LOT 40 LORRAINE SUB NO 4 5781-1080	BOOTH, SARAH	1245 E RIDGEDALE LN	\$1,467.73
16294760500000	5781-1084 6355-2013 8149-2815 COM S 63° E 2.67 FT FR SW COR LOT 40 LORRAINE SUB NO 4 SE'LY ALG N LINE OF RIDGEDALE LANE 52.97 FT N 24°15' E 103 FT N 52°36' W 48.83 FT S 27° W 112 FT TO BEG 0000-0000 5526-0237	BARKLEY, JESSICA A	1251 E RIDGEDALE LN	\$1,643.78
16294760510000	5535-1297 6184-2760 COM S 89°47'30" W 7.22 FT & S 24°15' W 41.3 FT FR NW COR LOT 42 LORRAINE SUB NO 4 S 24°15' W 103 FT E'LY ALG CURVE TO THE LEFT 56.16 FT N 15°57'40" E 90.06 FT N 54°52' W 23.8 FT N 52°36' W 19.41 FT TO BEG	SCHIFF, JERRY D. & SHERRIE M;	1261 E RIDGEDALE LN	\$1,693.56
16294760520000	BEG N 79° E 22 FT FR SE COR LOT 44 LORRAINE SUB NO 4 N 11° W 7.69 FT N 54°52' W 132.17 FT S 15°57'40" W 90.06 FT TO N LINE OF RIDGEDALE LANE E'LY ALG SD LANE 135.27 FT TO BEG	HUKIC, SEJLA	1269 E RIDGEDALE LN	\$1,515.16
16294760540000	4817-0256 6435-0476 COM N 79° E 30 FT FR SW COR LOT 46 LORRAINE SUB NO 4 N 79° E 95 FT N 0°18' E 127.59 FT S 89°47'30" W 154.73 FT S 0°18' W 101.83 FT S 54°52' E 75 FT TO BEG 0000-0000	BAILEY, VAYLES K & BETH C (JT)	1287 E RIDGEDALE LN	\$1,859.21
16294760570000	BEG S 0°14'32" W 7 FT FR NW COR LOT 9, BLK 22, TEN ACRE PLAT A, BIG FIELD SUR; N 89°47'25" E 243 FT; S 0°14'32" W 159.1 FT; S 89°47'25" W 243 FT; N 0°14'32" E 159.1 FT TO BEG. 0.89 AC M OR L. 5570-671, 673, 5616-300 5616-0302 6436-2017 7712-2964 7857-2462	B & G STRIP MALL LLC; ET AL	1108-1132 E 3300 S	\$9,387.98
16294760590000	BEG S 89°45' W 544 FT FR NE COR LOT 10, BLK 22, 10 AC PLAT A, BIG FIELD SUR; N 89°45' E 60 FT; S 1° E 210 FT; S 89° 45' W 60 FT; N 1° W 210 FT TO BEG. 0.29 AC 6803-2940 6938-1624 8172-0160 8372-1623 8944-8497	KERSHAW, KASEY J	1232 E 3300 S	\$1,805.77
16294760610000	BEG S 89°45' W 642.99 FT & S 0°09' E 7 FT FR NE COR OF LOT 10, BLK 22, 10 AC PLAT A, BIG FIELD SUR; S 89°45' W 106.01 FT; S 0°09' W 112.27 FT; S 55°51' E 127.87 FT; N 0°09' E 184.51 FT TO BEG. 0.36 AC. 8438-7192 8892-6248 8896-6817	1208 EAST LLC	1208 E 3300 S	\$1,979.22
16294760630000	BEG S 0°12'35" E 195.36 FT & N 89°47'25" E 30.2 FT FR SL CO MNT; SD MNT BEING N 0°12'35" W 33 FT & S 89°47'25" W 31.56 FT FR NW COR LOT 9, BLK 22, 10 AC PLAT A, BIG FIELD SUR; N 89°45'39" E 157.27 FT; N 89°48'04" E 83.14 FT; S 56°06'01" E 9.86 FT; S 0°40'05" E 78.86 FT; S 89°49'15" W 150.56 FT; S 13°41'28" W 1.03 FT; S 89°48'22" W 99.12 FT; N 0°16'07" E 85.22 FT TO BEG. 0.48 AC.	BOWTHORPE, DENNIS R &	3325 S 1100 E # APROX	\$2,136.70
16294770010000	N 141.25 FT OF W 132 FT OF LOT 9 BLK 23 TEN AC PLAT A BIG FIELD SUR. 0.33 AC. 4832-361, 364	WALL STREET LAND CO	1306 E 3300 S	\$4,841.28
16294770040000	BEG 56 RDS 5.4 FT N & 6 RDS W FR SW COR SEC 28, T 1S, R S L M; N 77.75 FT; W 10 RDS; S 77.75 FT; E 10 RDS TO BEG LESS STREET. 0.23 AC 4437-1333 4674-0276 5830-1276 5830- 1278 8058-1755 8728-5209	CLARKE, RALPH F &	3319 S 1300 E	\$2,571.18
16294770050000	BEG 51.6 RDS N & 6 RDS W OF SW COR SEC 28, T 1S, R 1E, S L M N 78 FT; W 10 RDS M OR L; S 78 FT; E 10 RDS M OR L TO BEG LESS STREET. 0.23 AC 4437-1334 4674-0276 5830-1276 5830- 1278 8058-1755 8728-5209		3333 S 1300 E	\$2,571.18
16294770100000	BEG W 1.5 FT & N 481.28 FT FR SW COR SEC 28, T 1S, R 1E, SLM; N 0°14' E 53.42 FT; S 89°56' W 163.32 FT; S 35°30' E 66.052 FT; N 89°45' E 124.747 FT TO BEG. 0.1774 AC 4994 467 6240-1666 6280-0003 6941-502	MOGER, JOSIP	1325 E 3345 S	\$1,527.11
16294780010000	LOT 5 LORRAINE SUB NO 4 6600-2101 6621-2517 7395-2522 7395-2524 7641-0884 8043-2301 8362-6788 8597-1051	MARKHAM, JOSHUA D & MICHAEL D	1132 E RIDGEDALE LN	\$1,675.24
16294780020000	LOT 7 LORRAINE SUB NO 4 5530-458 6134-2796 6900-0867 8414-2942	MAESER, JONATHAN P &	1142 E RIDGEDALE LN	\$1,573.25
16294780030000	LOT 9 LORRAINE SUB NO 4 6617-2842 6692-1149 6692-1156 7505-2330	VANCE, JOHN A &	1150 E RIDGEDALE LN	\$1,820.98
16294780040000	LOT 11 LORRAINE SUB NO 4 5810-1033 5810-1036 6268-2133	DIEDRICH, KARL T &	1160 E RIDGEDALE LN	\$1,680.02

16294780050000	6443-1631 6474-0940 6773-0105 6831-1767 7687-2725.2734 LOT 13, LORRAINE SUB #4. 5021-279 5367-1060 5367-1059 5457-2496 6615-0403 6671-0487 7022-0035 8179-0190 8482-7424	BENNETT, AMANDA &	1168 E RIDGEDALE LN	\$1,620.63
16294780060000	BEG AT NW COR LOT 15, LORRAINE SUB #4, S 20°23' E 129.95 FT: N 89°47'30" E 118.11 FT; N 37°55'20" W 189.53 FT; SWLY ALG CURVE TO R 55.02 FT TO BEG. 4165-393. 4929-0806 5475-2106	MANN, PAMELA ANN	1176 E RIDGEDALE LN	\$1,624.67
16294780070000	COM AT MOST N'LY COR LOT 17 LORRAINE SUB NO 4 SWLY ALG SE LINE OF RIDGEDALE LANE 54.97 FT S 37°55'20" E 189.53 FT N 89°47'30" E 21 FT N 0°16'15" E 111 FT N 52°08'30" W 127.53 FT TO BEG 5429-3034, 5810-1603 5977-2474 5978-0526 6291- 1361 7029-0480 7877-0722	DAVIES, CHRISTOPHER L &	1180 E RIDGEDALE LN	\$1,809.43
16294780080000	LOT 19, LORRAINE SUB #4	ASHURST, MARGARET M	1184 E RIDGEDALE LN	\$1,508.34
16294780090000	LOT 13 DALEY ACRES 7002-2384 7955-0380 8261-5636 8354- 7739 8433-3000 8880-2186	NOVASIO, JAMES T &	1206 E LAVON DR	\$1,852.04
16294780100000	LOT 14 DALEY ACRES 8307-0130	PANZA, JACQUELYN	1214 E LAVON DR	\$1,727.00
16294780110000	BEG AT NW COR LOT 15, DALEY ACRES; S 8°27'20" W 76.65 FT; S 69°02'20" E 54.42 FT; N 22°29'30" E 74.92 FT; NWLY ALG A CURVE TO L 73.07 FT TO BEG. 4262-343, 347 4262-0348	BECKSTRAND, NANCY D	1220 E LAVON DR	\$1,551.40
16294780120000	BEG AT NE COR LOT 15 DALEY ACRES S 22°45'20" E 66.49 FT N	ROMERO, ROSA G & MICHELE &	1226-1228 E LAVON DR	\$1,785.54
16294780130000	69°02'20" W 84.71 FT N 22°29'30" E 74.92 FT TO S LINE OF LAVON DR SE'LY ALG SD DRIVE 85.22 FT TO BEG 5188-1185 5550-2196 6353-0041	PACKER, JAMES S &	1223 E LAVON CIR	\$1,958.76
16294780140000	LOT 17 DALEY ACRES 6978-0619 7106-1504 7129-0624 7181- 0906 7204-0144 7244-2976 7897-2444 8563-6640	CHAMBERLAIN, J BEVAN; TR	1245 E LAVON CIR	\$1,861.99
16294790010000	LOT 16 DALEY ACRES 6763-2886 7571-0345 7875-1971 8563- 6615	BUSH, DENNIS E &	1192 E RIDGEDALE LN	\$1,661.25
16294790020000	7217-0856 8250-5756 COM AT SE COR LOT 25 LORRAINE SUB NO 4 N 70° W 125.02 FT MARVEL, KENDAL B & TO E'LY LINE OF RIDGEDALE LANE NE'LY ALG SD E'LY LINE 78.55 FT S 55°14' E 128.11 FT S 20° W 45.8 FT TO BEG 5842-2143 7634-0206,0208 7634-0192 7991-0028 8485-5257	MARVEL, KENDAL B &	1196 E RIDGEDALE LN	\$1,745.72
16294790030000	BEG S 20° W 14.2 FT FR SE COR OF LOT 27, LORRAINE SUB #4; N 20° E 29.46 FT; N 31°52'30" W 120.92 FT; SWLY ALG CURVE TO L 77.84 FT; S 55°14' E 128.11 FT TO BEG. 5505-0592, 6041-989	BARDSLEY, ROBERT C &	1200 E RIDGEDALE LN	\$1,651.75
16294790040000	COM AT SW COR LOT 29 LORRAINE SUB NO 4 S 63° E 13 FT N 0°19' E 120.83 FT SWLY ALG CURVE TO THE LEFT 85.35 FT S 31°52'30" E 120.92 FT N 20° E 13 FT TO BEG	COHEN, LOUIS S. & CORNELIA W.	1206 E RIDGEDALE LN	\$1,684.00
16294790050000	BEG S 63° E 13 FT FR SW COR LOT 29, LORRAINE SUB #4; S 63° E 25.28 FT; N 22°26' E 125.41 FT; WLY ALG CURVE TO L 72.26 FT; S 0°19' W 120.83 FT TO BEG 4462-1124 5425-2405 5526-0792	POON, ELIZA YU-PING LAU	1214 E RIDGEDALE LN	\$1,602.37
16294790060000	6020-1724 BEG S 63° E 4 FT FR SW COR LOT 31, LORRAINE SUB #4; N 22°26' E 125.41 FT; S 63° E 69 FT; S 27° W 125.01 FT; N 63° W 59 FT TO BEG 4181-0225	DAWSON, GARY & COLLEEN; JT	1226 E RIDGEDALE LN	\$1,618.24
16294790070000	E 57 FT OF LOT 33 & W 10 FT OF LOT 35 LORRAINE SUB NO 4	OLDROYD, KELLY R & DIANE (JT)	1232 E RIDGEDALE LN	\$1,543.78
16294790080000	E 60 FT OF LOT 35 & W 8.49 FT OF LOT 37 LORRAINE SUB NO 4	THOMAS, J CLARK	1240 E RIDGEDALE LN	\$1,670.06
16294790090000	COM N 63° W 13.7 FT FR SE COR LOT 37 LORRAINE SUB NO 4 N 63° W 59.3 FT N 27° E 125.01 FT SE'LY ALG S LINE OF RIDGEDALE LANE 59.32 FT S 27° W 125.01 FT TO BEG	YOUNG, GEORGE W & HELEN C;	1244 E RIDGEDALE LN	\$1,801.47
16294790100000	BEG N 63° W 13.7 FT FR SE COR LOT 37, LORRAINE SUB #4; S 63° E 13.7 FT; N 89°47'30" E 61.27 FT; N 18°26'20" E 102.73 FT; WLY ALG CURVE TO R 53.13 FT; S 27° W 125.01 FT TO BEG 4806-47 4771-0788 7298-1945 7298-1948	PATTERSON, BRANDON	1250 E RIDGEDALE LN	\$1,669.66
16294790110000	COM S 89°47'30" W 44 FT FR SE COR LOT 39, LORRAINE SUB #4, N 89°47'30" E 68 FT; N 8°05' E 87.32 FT; WLY ALG S LINE OF RIDGEDALE LANE 47.08 FT; S 18°26'20" W 102.73 FT TO BEG 4089-0479 5626-1055 5709-2402 8461-1796 8465-6865	SHIMODA, DANIEL H	1258 E RIDGEDALE LN	\$1,552.54
16294790120000	BEG AT THE SE COR LOT 41, LORRAINE SUB #4; N 1°17'30" W 82.27 FT; WLY ALG A CURVE TO R 64.1 FT; S 8°05' W 87.32 FT; N 89°47'30" E 78 FT TO BEG 4476-1495 6963-1071 8439-3453	HUT, JOHN B	1266 E RIDGEDALE LN	\$1,535.47
16294790130000	COM S 0°18' W 23.3 FT & N 89°53' W 77.00 FT FR SE COR LOT 43 BAKER, SHAUN C; TR LORRAINE SUB #4; N 89°53' W 48.00 FT; N 57°13' W 41.48 FT; N 1°17'30" W 82.27 FT; E'LY ALG A CURVE TO L 49.92 FT; N 79° E 35.85 FT; S 117.37 FT TO BEG 3809-0470 5897-1041 5899-2934, 5897-1041 5897-1043 8344-1612			
16294790140000	COM N 89°53' W 7 FT FR SE COR LOT 43, LORRAINE SUB #4; S 0° 18' W 23.3 FT; N 89°53' W 70 FT; N 117.37 FT TO S LINE OF RIDGEDALE LANE; N 79° E 66.95 FT; E'LY ALG CURVE TO R 5.02 FT; S 0°18' W 106.7 FT TO BEG 3822-0419 6158-0447 6826-2433 7241-0238 7399-1885 8756-8907 8756-8927	MALL CART CONCEPTS INC	3396-3398 S 1300 E	\$1,625.41

16294790170000	9072-0577 LOT 11 DALEY ACRES 7543-2955	WRIGHT, IVAN A &	1211 E LAVON DR	\$1,605.55
16294790180000	LOT 10 DALEY ACRES 6787-1598	HENDRIKS, HUBERT G &	1219 E LAVON DR	\$1,533.83
16294790190000	LOT 9 DALEY ACRES 5302-0197 5752-1745	GILBERT, KRISTINE B	1227 E LAVON DR	\$1,540.25
16294790200000	LOT 8 DALEY ACRES 6086-0614 6454-2633 8356-2655	ROBINSON, ARVA P; TR	1233 E LAVON DR	\$1,669.27
16294790210000	LOT 7, DALEY ACRES SUB 3829-0285 5947-1032 7723-2060 9138-2205	ROSENBERGER, TILL &	1241 E LAVON DR	\$1,732.58
16294790220000	LOT 6, DALEY ACRES 4021-0251 6031-0809 6294-2470 7161-1375	SALAMI, IBRAHIM &	1249 E LAVON DR	\$1,850.05
16294790230000	LOT 5 DALEY ACRES	METCALF, C WARREN & JEANETTE H	1259 E LAVON DR	\$1,723.02
16294790240000	LOT 4 DALEY ACRES	KIRTON, JOSEPH W & JEWEL H	1267 E LAVON DR	\$1,656.92
16294790250000	BEG AT NW COR LOT 3, DALEY ACRES; S 0°18'15" E 168.02 FT; N 89°47'30" E 64 FT; N 0°18'15" E 145.42 FT; N 57°12' W 41.5 FT; S 89°47'30" W 29 FT TO BEG. 4225-410 THRU 412 4225-0410	GREENLAND, CHARLES E & NAN R	1275 E LAVON DR	\$1,699.13
16294790290000	THE S 68.72 FT OF LOT 1, DALEY ACRES SUBDIVISION. 8913-4261	FLOWERS, RICHARD W &	3412 S 1300 E	\$1,596.79
16294790300000	LOT 2, DALEY ACRES SUBDIVISION. 8913-4261			\$1,372.61
16294800050000	BEG 780.72 FT N & 186 FT E FR SW COR LOT 7, BLK 23, TEN ACRE PLAT A, BIG FIELD SUR; N 29°09' W 64.9 FT; N 47°30' W 48 FT; N 57°56'30" W 33 FT; N 66°02'20" W 98.735 FT TO W LINE BLK 23; N 0°18'43" E 99.305 FT; S 62°36' E 237.5 FT; S 13°15'30" E 38.627 FT; N 62°36' W 14.253 FT; S 17°05' E 110.368 FT; S 89°48' W 54.828 FT TO BEG. 0.557 AC. 4695-503.502.504. 4708-1062 5745-1168	KEHL, STEVEN L	3397 S 1300 E	\$1,572.50
16294800060000	COM 925.72 FT N FR SW COR LOT 7 BLK 23 10 AC PLAT A BF SUR S 66°02'20" E 101 FT S 57°56'30" E 32 FT S 47°40' E 41.8 FT S 29°09' E 63 FT W 181 FT N 145 FT TO BEG 0.38 AC	STEVENSON, MARGARET F &	3419 S 1300 E	\$1,676.83
16294800070000	COM 708.72 FT N FR SW COR LOT 7 BLK 23 10 AC PLAT A BF SUR N 72 FT E 181 FT S'LY ALONG CANAL 72.1 FT W 185 FT TO BEG 0.30 AC. 5773-1546 5812-1155, 1157 5965-1180	WADSWORTH, MILTON E; TR	3429 S 1300 E	\$1,385.30
16294800110000	BEG S 0°09' W 598.6 FT FR NW COR BLK 23. 10 AC PLAT A, BIG FIELD SUR; S 58°01' E 107.5 FT; S 54°35' E 50.8 FT; S 8°00'36" W 82.83 FT; N 62°36' W 137.8 FT; N 103.2 FT TO BEG. 0.29 AC 5433-2735 6604-2607 7456-0560 9137-0424 9190-8203	KINGS PEAK CAPITOL, LLC	3381 S 1300 E	\$1,701.56
16294800130000	BEG S 0°09' W 598.6 FT & S 58°01' E 107.5 FT & S 54°35' E 50.8 FT FR NW COR BLK 23, 10 AC PLAT A, BF SUR; S 53°06' E 117.86 FT M OR L TO FORD TRACT; S 33°23' W 61.33 FT; N 62°36' W 82.38 FT M OR L TO A PT WHICH IS S 8°00'36" W 82.83 FT FR BEG; N 8°00'36" E 82.83 FT TO BEG. 0.16 AC M OR L. 8276-6833 8436-3619 8880-3997 8887-6967 8938-2010 8991-5996 9208-5239		3381-1/2 S 1300 E	\$1,617.50
16321040010000	COM 29.8 RD S FR NW COR LOT 8 BLK 20 10 AC PLAT A BF SUR S 4.5 RD E 7 RD N 4.5 RD W 7 RD TO BEG 0.2 AC 6256-2276	CLARK, DUANE O & JANET S; JT	3435 S 700 E	\$1,538.26
16321040020000	BEG 69.1 RDS S FR NW COR LOT 9, BLK 20, TEN AC PLAT A, BIG LARSEN, SANDRA & FIELD SUR; E 7 RDS; S 4.5 RDS; W 7 RDS; N 4.5 RDS TO BEG 0.2		3445 S 700 E	\$1,602.77
16321040030000	AC M OR L 4709-0281 5327-802 8963-4215 BEG 64.6 RDS S & 7 RDS E FR NW COR LOT 9, BLK 20, TEN AC PLAT A, BIG FIELD SUR; E 3 RDS; S 9 RDS; W 3 RDS; N 9 RDS TO BEG. 0.17 AC. M OR L. 4917-981. 5047-0787 5659-1168 5996-1199 6577-1717 8040-2978	KRASHENINNIKOV, DMITRIY B	715 E SCOTT AVE	\$1,363.05
16321040040000	BEG 75.1 RDS S & 10 RDS E FR NW COR LOT 9, BLK 20, TEN AC PLAT A, BIG FIELD SUR; E 4 RDS; N 10.5 RDS; W 4 RDS; S 10.5 RDS TO BEG. 0.2 AC M OR L. 4742-609. 4460-1119 4825-1166 7560-0648 7721-1921 7721-1918 7721-1921 7759-1532 8011-0121	DUNYON, ROBYN	721 E SCOTT AVE	\$1,430.74
16321040050000	BEG 75.1 RDS S & 231 FT E FR NW COR LOT 9, BLK 20, TEN AC PLAT A, BIG FIELD SUR; E 59.5 FT; N 159.5 FT; W 59.5 FT; S 159.5 FT TO BEG. LESS STREET. 0.22 AC M OR L. 4755-0557 5777-1188	ALLEN, DAVID B &	733 E SCOTT AVE	\$1,727.80
16321040060000	COM 75.1 RDS S & 290.5 FT E FR NW COR LOT 9 BLK 20 10 AC PLAT A BIG FIELD SUR E 55 FT N 159.5 FT W 55 FT S 159.5 FT TO BEG 0.2 AC	VERNON, WESTON S & LUCILLE M;	739 E SCOTT AVE	\$1,613.52
16321040070000	COM 75.1 RDS S & 345.5 FT E FR NW COR LOT 9 BLK 20 10 AC PLAT A BIG FIELD SUR E 45 FT N 159.5 FT W 45 FT S 159.5 FT TO BEG. 0.16 AC. 6007-0266 7354-0798 7365-1486 8262-4135	OTTESON, A LEE &	747 E SCOTT AVE	\$1,618.69
16321040080000	COM 113 FT W FR SE COR LOT 8 BLK 20 10 AC PLAT A BIG FIELD SUR N 156.86 FT W 52.99 FT S 247.61 FT E 52.99 FT N 90.75 FT TO BEG. 0.3 AC., 7439-1608 8776-4590 8997-3762	GOODYEAR, JOHN M, JR	775 E SCOTT AVE	\$1,670.06
16321040090000	BEG 51 FT W FR SE COR LOT 8, BLK 20, TEN AC PLAT A, BIG FIELD SUR; N 156.86 FT; W 62 FT; S 247.095 FT M OR L TO CEN SCOTT AVE; E 62 FT; N 90.235 FT M OR L TO BEG. LESS STREET 0.32 AC M OR L. 4735-382 4735-0383	BOUD, DAVID C	777 E SCOTT AVE	\$1,546.22
16321040100000	COM AT SE COR LOT 8 BLK 20 10 AC PLAT A BIG FIELD SUR N 156.86 FT W 51 FT S 247.61 FT E 51 FT N 90.75 FT TO BEG 0.29 AC 5781-1550 6302-1881, 1882 6302-1883 7717-2088 7851-2679 8703-0408 8791-0998	JEFFERIES, WILLIAM L &	789 E SCOTT AVE	\$1,637.41
16321040110000	COM 156.86 FT N OF SW COR LOT 11 BLK 20 10 AC PLAT A BIG FIELD SUR E 63.2 FT S 33°50' E 8.2 FT S 215.75 FT M OR L TO N LINE SCOTT AVE W 70 FT N 222.86 FT TO BEG 0.36 AC	TAYLOR, LESTER A & MICHAEL;	811 E SCOTT AVE	\$1,870.36
16321040120000	COM 66 FT S & 70 FT E OF SW COR OF LOT 11, BLK 20, TEN AC	BLUTH, LOTHAIRE E III	815 E SCOTT AVE	\$1,657.32

PLAT A, BIG FIELD SUR: N 215.75 FT; S 33°50' E 128.1 FT; S 41°40' E 146.5 FT; W 167.2 FT, M OR L TO BEG. 3918-26,-29 3918-0030 5841-0343 6079-0800 6292-2628 6305-1970 6451-0690

16321050010000	7379-0800 7964-2876 COM IN CEN OF SCOTT AVE & E LINE OF 700 E ST 75.1 RD S FR PETERSON, JOSHUA M & NW COR LOT 9 BLK 20 10 AC PLAT A BIG FIELD SUR E 70 FT S 92 FT		3461 S 700 E	\$1,515.16
16321050020000	W 70 FT N 92 FT TO BEG LESS STREET 0.11 AC 7214-0606 8485-3703 COM ON E LINE OF 700 E ST 1331.15 FT S FR NW COR LOT 9 JEX, JEANNIE E BLK 20 10 AC PLAT A BIG FIELD SUR S 53 FT E 70 FT N 53 FT W 70 FT TO BEG 0.08 AC 6327-2506		3465 S 700 E	\$1,278.23
16321050120000	BEG S 75.1 RDS & E 70 FT & S 25 FT FR NW COR LOT 9, BLK 20, ALLDRIDGE, CODY		716 E SCOTT AVE	\$1,887.82
16321050130000	10 AC PLAT A, BIG FIELD SUR: E 55.78 FT; S 120 FT; W 55.78 FT; N 120 FT TO BEG. LESS STREET. 0.15 AC. 4736-0105 7214-0595,0605 8462-5279 8480-1170 8602-6924 9113-6228 BEG 75.1 RDS S & 125.78 FT E FR NW COR LOT 9 BLK 20 10 AC BREEZE, ELLEN R PLAT A BF SUR E 94 FT S 343.75 FT E 126.72 FT S 61.71 FT W 176.5 FT N 61.71 FT W 0.22 FT N 198.75 FT W 44 FT N 145 FT TO BEG 0.78 AC 4999-0631 8643-4492 8643-4494		730 E SCOTT AVE	\$1,868.76
16321050170000	BEG S 0°11'23" W 1238.86 FT & S 89°48'37" E 474.54 FT FR NW COR OF LOT 9, BLK 20, 10 AC PLAT A, BIG FIELD SUR; S 0°33'36" E 158.72 FT; S 0°42'21" W 318.81 FT; E 92.96 FT; N 478.5 FT; W 90.75 FT TO BEG. LESS STREET. 0.94 AC M OR L. 5357-0271 7045-1868 8608-0612 8938-1511 8938-1511	LEN PICKENS CONSTRUCTION	770 E SCOTT AVE	\$1,654.93
16321050190000	BEG S 0°11'40" W 1264.37 FT & N 89°55'09" E 581.35 FT FR NW COR LOT 9, BLK 20, TEN ACRE PLAT A, BIG FIELD SUR; S 0°11' 03" W 100.04 FT; N 89°55'23" E 84.75 FT; S 0°11'07" W 100.04 FT; S 89°55'34" W 100.78 FT; N 0°11'12" E 200.80 FT; N 89° 55'09" E 16.02 FT TO BEG. 4924-593 4924-0592 5627-1148	WOOD, CONNIE	774 E SCOTT AVE	\$1,432.74
16321050290000	BEG S 1239.15 FT & E 225.53 FT FR NW COR OF LOT 9, BLK 20, TEN AC PLAT A, BIG FIELD SUR; N 89°55'09" E 60.81 FT; S 0° 11'24" W 50 FT; N 89°55'09" E 4 FT; S 0°11'24" W 84.67 FT; S 81°51'41" W 66.45 FT M OR L; N 0°34'13" E 144.06 FT TO BEG 0.2 AC, M OR L 5179-0868 5443-1273 6354-1781	MECHAM, WILMER P & WANDA S;	732 E SCOTT AVE	\$1,648.56
16321050300000	BEG 1239.15 FT S & 219.78 FT E FR NW COR OF LOT 9, BLK 20, TEN AC A, BIG FIELD SUR; N 89°55'09" E 5.75 FT; S 0°34'13" W 144.06 FT; N 81°51'41" E 66.45 FT; N 0°11'24" E 84.67 FT; S 89°55'09" W 4 FT; N 0°11'24" E 50 FT; N 89°55'09" E 60.160 FT; S 0°11'24" W 343.75 FT; S 89°55'09" W 126.72 FT; N 0°11' 24" E 343.75 FT TO BEG. 0.80 AC M OR L. 5179-0868 6165-0416	BREEZE, ELLEN R	736-748 E SCOTT AVE	\$2,301.60
16321050370000	BEG S 0°11'40" W 1264.37 FT & N 89°55'09" E 581.35 FT FR NW COR LOT 9, BLK 20, 10 AC PLAT A, BIG FIELD SUR; S 0°11'08" W 100 FT; N 89°55'09" E 34.28 FT; N 0°46'51" E 100.05 FT; S 89°55'09" W 35.32 FT TO BEG. 0.08 AC M OR L. 5039-426 5315-1091 5895-1317 7128-2521 7129-1585 7302-0001 7442-2369	NIELSON, LINDSAY	776 E SCOTT AVE	\$1,607.89
16321050380000	8442-4923 8530-2853 8732-0109 9010-6948 BEG S 0°11'40" W 1264.37 FT & N 89°55'09" E 616.67 FT FR NW COR LOT 9, BLK 20, 10 AC PLAT A, BIG FIELD SUR; S 0° 46'51" W 100.05 FT; N 89°55'23" E 31.32 FT TO W LINE SCOTTBROOK CONDMN; N 0°11'08" E 100.04 FT; S 89°55'09" W 30.28 FT TO BEG. 0.07 AC	NILSEN, FRANK L	778 E SCOTT AVE	\$1,662.05
16321050540000	BEG S 0°11'23" W 1238.86 FT & S 89°48'37" E 352.95 FT FR NW COR OF LOT 9, BLK 20, 10 AC PLAT A, BIG FIELD SUR; S 00°01'05" W 193.31 FT; S 1°28'36" W 211.72 FT; S 89°58'31" W 2.66 FT; N 00°11'10" E 405 FT M OR L; S 89°48'37" E 6.45 FT TO BEG. 0.05 AC M OR L.	LEN PICKENS CONSTRUCTION INC	756 E SCOTT AVE	\$992.33
16321050550000	LOT 101, SCOTT AVENUE PARK PUD. 9183-8278	STROUP, ANTOINETTE	3462 S SCOTT PARK LN	\$882.37
16321050560000	LOT 102, SCOTT AVENUE PARK PUD. 8930-0001	ZHANG, YARONG &	3468 S SCOTT PARK LN	\$882.37
16321050570000	LOT 103, SCOTT AVENUE PARK PUD.	KANEKO, PAUL R &	3474 S SCOTT PARK LN	\$882.37
16321050580000	LOT 104, SCOTT AVENUE PARK PUD.	ARTIS, T &	3480 S SCOTT PARK LN	\$882.37
16321050590000	LOT 105, SCOTT AVENUE PARK PUD.	WILLDEN, FRANK	3486 S SCOTT PARK LN	\$882.37
16321050610000	LOT 106, SCOTT AVENUE PARK PUD.	RINKER, JUSTIN &	3496 S SCOTT PARK LN	\$882.37
16321050620000	LOT 107, SCOTT AVENUE PARK PUD. 9221-9660	DUNYON, RYAN &	3502 S SCOTT PARK LN	\$882.37
16321050630000	LOT 108, SCOTT AVENUE PARK PUD.	LEN PICKENS CONSTRUCTION INC	3508 S SCOTT PARK LN	\$882.37
16321060020000	UNIT 1A, SCOTTBROOK CONDM AMD 4.76% INT 5039-426, 5209- 362. 0364 5757-1951 5895-1317	CROCKER, LAMAR &	780 E SCOTT AVE # 1A	\$882.37
16321060030000	UNIT 1B, SCOTTBROOK CONDM AMD 4.76% INT 5039-426, 5209- 372. 5209-0374 5757-1951 5895-1317 8248-2081	NIELSEN, FRANK L	780 E SCOTT AVE # 1B	\$882.37
16321060040000	UNIT 2A, SCOTTBROOK CONDM AMD. 5.06% INT 5209-0391 5591- 343. 5039-0426 5209-0389 5757-1951 5806-1592 5947-2192 6208-1079	SAUL, MIKE	782 E SCOTT AVE # 2A	\$882.37
16321060050000	8298-4691 UNIT 2B, SCOTTBROOK CONDM AMD. 5.06% INT 5039-426, 5209-380,381, 5212-604 5757-1951 5938-2558 6985-0423 7050-0369 7179-0738 7967-0647	ROSS, JON C	782 E SCOTT AVE # 2B	\$882.37
16321060060000	UNIT 3A, SCOTTBROOK CONDM AMD 5.06% INT 5182-425, 5182- 424	BRAUN, WILLIAM J	784 E SCOTT AVE # 3A	\$882.37
16321060070000	UNIT 3B, SCOTTBROOK CONDM AMD 5.06% INT 5039-426, 5209- 407. 409,5757-1951 5843-383,385,387 6227-0688	SAUL, THOMAS W	784 E SCOTT AVE # 3B	\$882.37
16321060080000	UNIT 4A, SCOTTBROOK CONDM AMD 4.76% INT 5209-0400 5375- 0406 5375-0407, 5039-426, 5209-398, 5375-407 5757-1951 6144-2433	MILLS, JOYCE C	786 E SCOTT AVE # 4A	\$882.37
	6180-1959 6567-2623			

16321060090000	UNIT 4B, SCOTTBROOK CONDM AMD 4.76% INT 5196-0173, 5039- 426 5196-0172 5757-1951 6103-0383 6391-0432 8359-4539 8377-6517	BRAEGGER, CAROL LYNN; TR	786 E SCOTT AVE # 4B	\$882.37
16321060100000	8468-2892 8468-2913 8692-5008 UNIT 5A, SCOTTBROOK CONDM AMD. 5.06% INT. 5244-0119 5039-042 5244-0118 5544-2141 5757-1951	PARKER, STEVEN E	788 E SCOTT AVE # 5A	\$882.37
16321060110000	UNIT 5B, SCOTTBROOK CONDM AMD 5.06% INT 5182-605, 5337- 870 5757-1951 6371-2346 7412-1223	DANIELS, R A; TR	788 E SCOTT AVE # 5B	\$882.37
16321060120000	UNIT 6A, SCOTTBROOK CONDM AMD 5.06% INT 5315-1091, 5375- 406 5039-426, 5050-768, 5375-407 5757-0407 5895-1317 7427-1017	DELPORTO, DELBERT &	790 E SCOTT AVE # 6A	\$882.37
16321060130000	UNIT 6B, SCOTTBROOK CONDM AMD. 5.06% INT 5375-406, 5039- 426 5315-1091, 5375-407 5757-1951 5895-1317 7427-1017	LEWIS, PEGGY J	790 E SCOTT AVE # 6B	\$882.37
16321060140000	7590-2686 9133-1025 UNIT 7A, SCOTTBROOK CONDM AMD 5.06% INT 5039-426, 5315- 1091. 5375-407 5757-1951 5895-1317 7402-2729	TUCKER, ELIZABETH H	792 E SCOTT AVE # 7A	\$882.37
16321060150000	UNIT 7B, SCOTTBROOK CONDM AMD 5.06% INT 5375-406, 5039- 426 5315-1091 5757-1951 5895-1317 7402-2729 7503-1463 8341-0615	LUND, CATHERINE &	792 E SCOTT AVE # 7B	\$882.37
16321060160000	UNIT 8A, SCOTTBROOK CONDM AMD 5.06% INT 5375-0406, 5039- 426. 5315-1091 5375-0407 5757-1951 5895-1317 7483-0386 7600-1400	FOULGER, MARENE	794 E SCOTT AVE # 8A	\$882.37
16321060170000	UNIT 8B, SCOTTBROOK CONDM AMD 5.06% INT 5375-0406, 5039- 426 5315-1091 5375-0407 5757-1951 5895-1317 7483-0386 7599-2442	REEVES, MAYLINDA R	794 E SCOTT AVE # 8B	\$882.37
16321060180000	7952-1798 8605-7633 UNIT 9A, SCOTTBROOK CONDM AMD 5.06% INT 5375-406 5375- 0406. 5039-0426 5315-1091 5757-1951 5895-1317 7440-1322 7590-0283	PETERMANN, JIM R	796 E SCOTT AVE # 9A	\$882.37
16321060190000	UNIT 9B, SCOTTBROOK CONDM AMD 5.06% INT 5315-1091, 5375- 406 5375-0406, 5039-426, 5375-407 5757-1951 5895-1317 7440-1322	VANDYKE, JEAN L &	796 E SCOTT AVE # 9B	\$882.37
16321060200000	UNIT 10A, SCOTTBROOK CONDM AMD 5.06% INT 5315-1091, 5375-406, 5039-426, 5375-407 5757-1951 5895-1317 7441-1261	WEINHARDT, MARTIN R &	796 E SCOTT AVE # 10A	\$882.37
16321060210000	7565-0300 8900-8649 8922-7943 8922-7971 UNIT 10B, SCOTTBROOK CONDM AMD 5.06% INT 5315-1091, 5375-406 5039-426, 5375-407 5757-1951 5895-1317 7441-1261 7564-0037	VEGA, KIMBERLY	796 E SCOTT AVE # 10B	\$882.37
16321260010000	COM 75.1 RDS S & 76 RDS E FR NW COR BLK 20 10 AC PLAT A BIG FIELD SUR W 64 FT N 215 FT E 64 FT S 215 FT TO BEG 0.32 AC 6133-969 6133-0971	BAWDEN, BRUCE C	883 E SCOTT AVE	\$1,664.09
16321260020000	BEG 92 RDS E & 63.6 RDS S & 173 FT W FR NW COR LOT 9 BLK 20 10 AC PLAT A BIG FIELD SUR S 10 RDS W 91 FT N 10 RDS E 91 TO BEG 0.36 AC 4617-0476 5992-1707 6781-2429 8240-1373 8834-5772	BURMESTER, BRYON F &	889 E SCOTT AVE	\$1,775.58
16321260030000	COM 92 RDS E & 63.6 RDS S FR NW COR LOT 9 BLK 20 10 AC PLAT A BIG FIELD SUR W 173 FT S 82.6 FT E 173 FT N 82.6 FT TO BEG 0.33 AC. 7300-2242	BAUTNER, ROBERT	3436 S 900 E	\$1,223.46
16321260040000	COM 1132 FT S FR NE COR BLK 20 10 AC PLAT A BIG FIELD SUR S 89.2 FT TO N LINE OF SCOTT AVE W 173 FT N 89.2 FT E 173 FT TO BEG 0.35 AC 6954-1733, 1734 6954-1736	DIXON, DAVID	3442 S 900 E	\$1,407.65
16321270010000	COM 7 RDS S FR NW COR LOT 12, BLK 20, TEN AC PLAT A, BIG FIELD SUR: E 5.5 RDS: S 120.75 FT: W 5.5 RDS: N 120.75 FT TO BEG. 0.25 AC	SPRING, BRADLEY D & PATRICIA A	800 E SCOTT AVE	\$1,751.10
16321270050000	COM 186.45 FT N & 193.5 FT W FR SE COR LOT 12 BLK 20 10 AC PLAT A BIG FIELD SUR N 297 FT W 120 FT S 297 FT E 120 FT TO BEG 0.81 AC	SMITH, VERNON D. & MURRIEL S.,	888 E SCOTT AVE	\$2,730.36
16321270210000	BEG 75.1 RDS S & 46 RDS E & S 153.5 FT FR NW COR OF BLK 20. TEN ACRE PLAT A, BIG FIELD SUR: E 5.5 RDS: S 100 FT: W 5.5 RDS: N 100 FT TO BEG. 0.21 AC 5567-2869 6916-1933	RUDY, MARILYN K	798 E SCOTT AVE	\$1,553.39
16321270230000	BEG 334.95 FT N FR SE COR OF LOT 12, BLK 20, TEN ACRE PLAT A BIG FIELD SUR: N 148.5 FT: W 193.5 FT: S 148.5 FT: E 193.5 FT TO BEG. LESS ST. 0.55 AC 5807-2200 6277-2395 6277-2397	BAUTNER, LARENE & ROBERT; JT	3460 S 900 E	\$1,805.05
16321280010000	7492-2706 BEG AT SW COR LOT 8, BLK 21, TEN AC PLAT A, BIG FIELD SUR: N 72.5 FT: E 205 FT: S 72.5 FT: W 205 FT TO BEG. 0.34 AC M OR L 4867-0896 6289-2202 7237-2857	LINFORD, CATHRYN &	3435 S 900 E	\$1,535.47
16321280020000	COM AT NW COR LOT 7, BLK 21, 10 AC PLAT "A", BIG FIELD SUR. S 59.13 FT: E 179.395 FT: N 59.13 FT: W 179.395 FT TO BEG. 0.25 AC. 5266-1352, 1354, 1355 5266-1356 6227-1725 6644-2389	ANASTASOPOULOS, THEODOROS	3451 S 900 E	\$1,739.75
16321280050000	7118-2644 7150-1789 7317-2325 7848-1730 BEG 59.13 FT S FR NW COR LOT 7, BLK 21, TEN AC PLAT A, BIG FIELD SUR, S 27 FT: E 300 FT: N 86.13 FT: W 120.605 FT: S 59.13 FT: W 179.395 FT TO BEG. 0.32 AC, M OR L 4840-1345 5683-2531 2810-147, 2804-238, 2803-375 5721-1966 6268-71	OBRIEN, GARY W	3449 S 900 E	\$1,599.18

16321280080000	6268-0073 6457-0096 6684-0532 7210-2793 LOT 2, NORTH SUB #2 5106-1275 5622-0392 8764-1488 8881-6214	LANCASTER, COLETTE &	3470 S HAZEL ARLENE CIR	\$1,845.76
16321280200000	LOT 1 RENSMANN SUB AMD & EXT 0000-0000 5535-0148 6061-0077 6080-0471	GOEGLEIN, WILLIAM K	3444 S 1000 E	\$1,690.72
16321280220000	COM 5.22 RDS S & 25 FT W FR NE COR OF LOT 7, BLK 21, 10 AC	SCHUMA, VLADI	3456 S 1000 E	\$1,836.11
16322010010000	PLAT "A", BIG FIELD SUR, S 80 FT; W 110 FT; N 80 FT; E 110 FT TO BEG. 0.2 AC. 6041-0654 7800-1849 LOT 2 RENSMANN SUB AMD & EXT 7011-0305 8104-1388 8358-6737 8362-0616 8380-6887 8381-8529 8780-3865 9046-8276 9046-8294 9215-0084	SNOW, JOHN P &	3445 S 1000 E	\$1,652.14
16322010020000	LOT 3, RENSMANN SUB AMD & EXT. 5269-0908,0909 9036-5973 "	KARTCHNER, LYNN B &	1021 E MILLBERT AVE	\$1,838.10
16322010030000	LOT 4 RENSMANN SUB AMD & EXT	COLE, DONALD M. & PAMELA	1031 E MILLBERT AVE	\$1,680.81
16322010040000	LOT 4 HARLINE HEIGHTS	IPSON, GEORGE V; ET AL	3438 S MILLBERT DR	\$1,655.33
16322010050000	LOT 1 MATHER SUB 5983-2384 6508-0657 6936-3002	PETERSON, EDWIN A &	3446 S MILLBERT AVE	\$1,797.49
16322010060000	LOT 2 MATHER SUB 5467-0796 5748-1936 8015-2741	URQUIDI, ALBERT; TR	1045 E MILLBERT AVE	\$1,938.00
16322020010000	LOT 5 RENSMANN SUB AMD & EXT	PALMER, JOHN B. & CAROL N.	1010 E MILLBERT AVE	\$1,642.53
16322020020000	LOT 6 RENSMANN SUB AMD & EXT 5040-0001 5378-0570 6095-0959 6925-0033,0035 7197-1283	HUNT, STEPHEN G	1018 E MILLBERT AVE	\$1,546.57
16322020030000	LOT 7 RENSMANN SUB AMD & EXT	LARSEN, EDWARD H & DEANE J;	1026 E MILLBERT AVE	\$1,666.08
16322020040000	LOT 8, RENSMANN SUB AMENDED & EXTENDED. 3259-141 4433-0804 5600-2132	WHITE, JOHN W &	1034 E MILLBERT AVE	\$1,622.68
16322020050000	LOT 9 RENSMANN SUB AMD & EXT 6277-306 6277-0308 6702-0262 6730-1051 8299-4501 8402-5233	ANDERSON, CHRISTOPHER D &	1046 E MILLBERT AVE	\$1,718.59
16322020080000	LOT 3 HARLINE HEIGHTS	LYMAN, GARY B &	3437 S MILLBERT DR	\$1,698.73
16322020090000	LOT 4, MATHER SUB 3840-0290 7461-0789 8810-2952	KLEIMEYER, JAMES	3445 S MILLBERT AVE	\$1,637.81
16322020100000	LOT 3 MATHER SUB 5858-1957 5858-1956 6058-2762	MERZ, PATRICK R & SUSAN J;	3451 S MILLBERT AVE	\$1,604.36
16322020110000	LOT 11, RENSMANN SUB AMD & EX'D	BUSH, MILTON D & IONE	1060 E MILLBERT AVE	\$1,582.80
16322020130000	LOT 5 MATHER SUB 5872-2498 7075-387 7075-0388 7127-0883	ROBERTS, BRIAN G &	3444 S 1100 E	\$1,742.48
16322020140000	8203-1854 8265-6013 8989-6363 9008-8270 9231-1160	STORRS, TODD G &	3450 S 1100 E	\$1,558.91
16322020150000	BEG 67 FT S OF NE COR LOT 12, BLK 21, TEN AC PLAT A, BIG FIELD SUR; S 50 FT; W 214 FT; N 50 FT; E 214 FT TO BEG. 0.2 AC. 3949-0169 5781-2738 6388-2574,2576,2577 7434-0920 8349-2511 8359-2287 8375-6485	LEE, EVAN W & MARIE C	3460 S 1100 E	\$1,676.78
16322020160000	BEG 117 FT S FR NE COR LOT 12, BLK 21, TEN AC PLAT A, BIG FIELD SUR; S 75 FT; W 135 FT; N 75 FT; E 135 FT TO BEG. 0.22 AC M OR L. 4799-461	BODKIN, LEE D & MARIA B	3468 S 1100 E	\$2,450.48
16322020170000	BEG 192 FT S FR NE COR LOT 12 BLK 21 10 AC PLAT A BF SUR S 95.1 FT W 297.99 FT N 76.95 FT W 10 FT N 8 FT N 89°55' E 102.65 FT N 86.35 FT E 70.38 FT S 75 FT E 135 FT TO BEG 0.76 AC. 4946-1043	ROSSER, ANN; TR	3484 S 1100 E	\$1,727.35
16322020270000	BEG 181.1 FT N FR SE COR LOT 12 BLK 21 TEN AC PLAT A BIG FIELD SUR N 106 FT W 228.2 FT S 81 FT M OR L E 72.92 FT S 25 FT E 155.23 FT TO BEG 0.51 AC M OR L. 4812-882 5206-1029 5596-1115 7748-1239	MAESER, EARL S & SAUNDRA Z;	1050 E MILLBERT AVE	\$1,794.30
16322060110000	LOT 10, RENSMANN SUB, AMD & EXT. ALSO BEG 287.1 FT S & 297.99 FT W FR NE COR OF LOT 12, BLK 21, TEN ACRE PLAT A, BIG FIELD SUR; W 10 FT; N 76.95 FT; E 10 FT; S 76.75 FT TO BEG. 5725-0852	MCCLEIN, RICHARD D & DOYLE G &	3524 S 1100 E	\$1,807.44
16322070010000	BEG AT NE COR LOT 13, BLK 21, TEN AC PLAT A, BIG FIELD SUR; S 95 FT; W 130 FT; N 95 FT; E 130 FT TO BEG. 0.28 AC M OR L 4775-0104 6338-0032	DOUGLAS, SUSAN M	1108 E LORRAINE DR	\$1,507.60
16322070020000	BEG N 0°14'32" E 274.68 FT FR SW COR LOT 7, BLK 22, TEN ACRE PLAT A BIG FIELD SUR; N 89°46'54" E 82.0 FT; N 0°14'32" E 57.84 FT; S 89°46'54" W 82.0 FT; S 0°14'12" W 57.84 FT TO BEG. 0.11 AC. M OR L. 4563-0448 5563-1932 6637-2210	ROJAS, JESUS, JR	3475 S 1100 E	\$1,565.73
16322070030000	COM N 0°14'32" E 229.68 FT FR SW COR LOT 7 BLK 22 10 AC PLAT A BIG FIELD SUR N 89°46' 54" E 101.2 FT N 0°14'32" E 30 FT S 89°46'54" W 19.2 FT N 0°14'32" E 15 FT S 89°46'54" W 82 FT S 0°14'32" W 45 FT TO BEG 0.1 AC 4494-1267 5576-0899 7063-2492	DOUGLAS, ROSA MARIE	3485 S 1100 E	\$1,629.84
16322070050000	COM 10.44 RD N FR SW COR LOT 7 BLK 22 10 AC PLAT A BIG FIELD SUR N 3.48 RD E 10.42 RD S 3.48 RD W 10.42 RD TO BEG 0.23 AC 5551-0082	SWENSON, SUSAN E & KAY; JT	3511 S 1100 E # REAR	\$1,727.40
16322070060000	BEG 115.26 FT N FR SW COR LOT 7, BLK 22, TEN AC PLAT A, BIG FIELD SUR E 200 FT S 85 FT M OR L N 84°15' W 208.33 FT M OR L N 65.44 FT TO BEG 0.34 AC, M OR L. 4545-1018, 4790-1172 4792-232, 4790-1173 5280-0894 5326-0245 5472-0402 6244-0373	VAROZ, JUBIE & GAYLENE (JT)	3513 S 1100 E	\$1,607.15
16322070070000	8446-0319 7767-0285 8382-0516 8465-8816 COM AT SW COR LOT 7 BLK 22 10 AC PLAT A BIG FIELD SUR N 49.82 FT S 84°15' E 246.33 FT M OR L S 28 FT W 240 FT N 6 FT TO BEG 0.25 AC 5868-2787 5952-144 THRU 146, 5928-2908	FORSYTH, GLENN &	3519 S 1100 E	\$1,802.26
16322070080000	COM 6 FT S OF NW COR LOT 6, BLK 22, TEN AC PLAT A, BIG FIELD SUR; S 94 FT; E 240 FT; N 84 FT; W 240 FT TO BEG. 0.52 AC. 3820-0292	CLIFF HANGER PROPERTIES,	3525 S 1100 E # REAR	\$1,783.95
16322070130000	COM S 0°14'32" W 100 FT FR NW COR LOT 6 BLK 22 10 AC PLAT A BIG FIELD SUR S 0°14'32" W 56.5 FT N 89°47'23" E 220.85 FT N 0°16'38" E 56.5 FT S 89°47'23" W 220.85 FT TO BEG 0.28 AC 6357-0217 7206-0973 7223-2210 7456-1805 7463-1801 8564-6433	SELU, PARKER	1116 E LORRAINE DR	\$1,575.29

	46'54" W 19.2 FT; N 0°14'32" W 72.84 FT TO BEG. 0.13 AC 4435-0697 6378-1487 6388-1764 7474-1672			
16322070140000	LOT 23 LORRAINE SUB NO 3	SHAFER, LAURA C	1128 E LORRAINE DR	\$1,523.92
16322070150000	LOT 22, LORRAINE SUB #3	KING, RICHARD M & YVONNE C	1134 E LORRAINE DR	\$1,475.29
16322070160000	LOT 21, LORRAINE SUB #3	DYMOCK, JED E & NANCY S	1142 E LORRAINE DR	\$1,607.94
16322070170000	LOT 20 LORRAINE SUB NO 3 2718-231 5611-1894 6819-2676 6819-2678 6892-2665 7081-0853 7556-0040 8123-1043	LAUZIER, SONIA C	1148 E LORRAINE DR	\$1,509.99
16322070180000	LOT 19 LORRAINE SUB NO 3 4578-1228 6089-1504 6093-1771 6967-0042 7119-1534, 1540 7772-0798	CANNON, CODY	1156 E LORRAINE DR	\$1,612.32
16322070190000	LOT 18 LORRAINE SUB NO 3 & COM AT SW COR SD LOT 18 S 57 FT E 50 FT; N 57 FT; W 50 FT TO BEG. 6486-0679 7583-0532	PAUL, SANDRA E	1162 E LORRAINE DR	\$1,583.25
16322070200000	LOT 17, LORRAINE SUB #3 4660-0863 5399-0735 7684-228,226	WILLIAMSON, SHARIE &	1168 E LORRAINE DR	\$1,494.85
16322070210000	7684-0224 8671-3642 LOT 16, LORRAINE SUB #3 4693-0700 6371-684, 689 6371-0691	LONG, TERRY W &	1176 E LORRAINE DR	\$1,616.31
16322070220000	6397-1402 8090-2527 LOT 15 LORRAINE SUB NO 3 7812-2219	JOHNSON, GREGORY C	1186 E LORRAINE DR	\$1,566.53
16322070230000	LOT 14 LORRAINE SUB NO 3 4444-474, 475 5102-0104	HUNT, PATRICIA G	1188 E LORRAINE DR	\$1,535.07
16322070370000	COM 349 FT E FR SW COR LOT 7, BLK 22, TEN AC PLAT A, BIG FIELD SUR: N 115.26 FT; E 258 FT; S 7.75 FT; E 152 FT; S 113.51 FT; N 89°47'14" W 118.3 FT; N'LY 8.44 FT M OR L; NWLY 100 FT; S 3.68 FT M OR L; NWLY 191.7 FT M OR L TO BEG 1.06 AC. 4392-0207	HEATON, SUSANNE N &	3500 S 1200 E	\$3,670.72
16322070410000	BEG 6 FT S FR NE COR LOT 6, BLK 22, TEN AC PLAT A, BIG FIELD SUR: S 94 FT; W 25 FT; S 70°21'16" E 11.9 FT; S 89°47'23" W 103.63 FT; N'LY 98.82 FT; S 89°47'14" E 118.3 FT TO BEG 0.26 AC. 4392-207 4841-0277 5686-1632 5805-2784 7435-2502	HEATON, RICHARD C; ET AL	3520 S 1200 E	\$1,945.22
16322070420000	BEG 115.26 FT N FR SW COR LOT 7 BLK 22 10 AC PLAT A BIG FIELD SUR N 57 FT E 200 FT; S 57 FT; W 200 FT TO BEG. 0.26 AC M OR L. 4591-759 5666-1219 5867-2402 5868-1764 5868-1763	WOODS, BRENT	3507 S 1100 E	\$1,498.39
16322070440000	6093-1770 6967-0042 7102-2797 7192-2703 7368-2395 7478-0343 BEG 156.5 FT S FR NW COR OF LOT 6, BLK 22, TEN ACRE PLAT A, BIG FIELD SUR: S 50 FT; E 205 FT; N 50 FT; W 205 FT TO BEG. 0.24 AC M OR L. 2696-574 6108-437 6108-0431	SHELLEY, BARBY ANNE &	3527 S 1100 E	\$1,597.19
16322070460000	LOT 13, LORRAINE SUB #3. EXCEPT BEG AT SW COR OF LOT 13, SD SUB; N 18 INCHES; E 60 FT; S 18 INCHES; W TO BEG. 5781-2739 6451-2560	CHRISTENSEN, LEE M &	1196 E LORRAINE DR	\$1,480.09
16322070490000	BEG N 115.26 FT & E 557 FT FR SW COR LOT 7, BLK 22, 10 AC PLAT A, BIG FIELD SUR: N 57 FT; E 202 FT; S 64.75 FT; W 152 FT; N 7.75 FT; W 50 FT TO BEG. ALSO BEG SW COR L T 13, LORRAINE SUB #3: N 1.5 FT; E 60 FT; S 1.5 FT; W TO BEG. 0.3 AC 6390-1131 7462-213	THOMAS, NORENE R; TR	3496 S 1200 E	\$1,584.80
16322260010000	LOT 1 LORRAINE SUB NO 4	WELLS, JAY L. & DEANNA J.	1108 E RIDGEDALE LN	\$1,475.69
16322260020000	LOT 3, LORRAINE SUB #4 4738-0485	ALLEN, BRUCE B &	1120 E RIDGEDALE LN	\$1,660.90
16322260050000	COM 535 FT E OF NW COR LOT 7, BLK 22, 10 AC PLAT "A", BIG FIELD SUR. S 114.84 FT; E 224 FT; N 114.84 FT; W 224 FT TO BEG. 0.59 AC.	LOVE, PAULINE J & JEFFERY E &	3435 S 1100 E	\$1,296.50
16322260060000	LOT 18 DALEY ACRES 6280-1929 6909-1322 6915-2274 8159- 2834 8159-2836 8249-2525 9060-0729	GREENWOOD, RONALD C	1217 E LAVON CIR	\$1,603.51
16322260070000	LOT 19 DALEY ACRES 5414-0643 5776-0988 5779-1585 6588- 0051 7503-2365 7875-1971	WHEILER, JON &	1216 E LAVON CIR	\$2,067.86
16322260080000	LOT 20 DALEY ACRES 5931-1681 5931-1660 6268-2736 6389- 0227 8405-2353 8285-2829 8628-2115	BAERT, ROBERT H	1222 E LAVON CIR	\$1,806.25
16322260090000	LOT 21, DALEY ACRES. 4763-653.654 4763-0655	DERBIDGE, MICHAEL H &	1232 E LAVON CIR	\$1,877.92
16322260100000	LOT 22 DALEY ACRES	PUGH, ROBERT &	1240 E LAVON CIR	\$1,715.75
16322260110000	LOT 23, DALEY ACRES. EXCEPT S 23 FT THEREOF 4726-1054 5773-2318 6155-1909 6492-2200	JORGENSEN, DEEANN W	1250 E LAVON CIR	\$1,730.59
16322260120000	LOT 24 DALEY ACRES 4550-0097 8269-4111 8269-4112 8896- 8089	SUDBURY, BEVERLY C; TR	1258 E LAVON CIR	\$1,592.81
16322260130000	W 100 FT OF LOT 25, DALEY ACRES 4490-1044 6289-1080 8280-5095, 5097	SUDBURY, MICHAEL D	1270 E LAVON DR	\$1,572.11
16322260150000	BEG AT SW COR LOT 27 DALEY ACRES E 72.41 FT N 0°18'15" E 96.25 FT W 4.18 FT N 3°01' W 55.17 FT W 81.12 FT S 5°48'20" E 151.14 FT TO BEG 4839-0654 6336-0475, 6830-441 6830-0450	JENSEN, GISELA	1267 E LORRAINE DR	\$1,809.43
16322260160000	7297-0676 7686-0679 LOT 1, LORRAINE SUB #3 5066-0026 5524-1969 5922-2005 6170-0512 6627-1316 6942-0119 7913-0228	YOUNGER, GARY L &	3459 S 1100 E	\$1,629.45
16322260170000	LOT 2 LORRAINE SUB NO 3 7697-1906 7697-1988 8468-7865	GOBLE, ANDREW B &	1127 E LORRAINE DR	\$1,501.17
16322260180000	LOT 3, LORRAINE SUB #3 4658-0364 6337-965 6337-0967 7113-1784 7842-2004	CAVIN, RICHARD E &	1137 E LORRAINE DR	\$1,581.26
16322260190000	LOT 4, LORRAINE SUB NO 3 4945-0083 5535-2115 5944-1937 6023-0780, 0782 6327-2036 6768-2494 8611-1676 8654-2468	EOFF, TAIGE	1147 E LORRAINE DR	\$1,527.45
16322260200000	LOT 5 LORRAINE SUB NO 3	REESE, NYLE H &	1155 E LORRAINE DR	\$1,493.61
16322260210000	LOT 6 LORRAINE SUB NO 3 5494-2778 5601-1590 7711-0589	HIGGINS, MICHAEL &	1161 E LORRAINE DR	\$1,590.82
16322260220000	LOT 7 LORRAINE SUB NO 3 6620-0768 6689-1036 6689-1038 7689-2564 7690-2070 7847-2986 8132-0462 8209-2562 8233-0711	AUGUSTA INVESTMENTS LLC	1167 E LORRAINE DR	\$1,498.04
16322260230000	8321-1766 8415-6194 8579-7282 8586-3709	THOMPSON, SARAH E; TR	1175 E LORRAINE DR	\$1,503.62
16322260240000	LOT 8 LORRAINE SUB NO 3 8154-0653	FORD, COLLEEN C	1181 E LORRAINE DR	\$1,463.74
16322260250000	LOT 9 LORRAINE SUB NO 3	FLAHERTY, SEAN T	1187 E LORRAINE DR	\$1,490.87
16322260260000	LOT 10, LORRAINE SUB #3 4960-0079 6197-0361 6201-0904 8668-2711 9167-5817	CLAYTON, RYAN G &	1193 E LORRAINE DR	\$1,583.25
16322260270000	LOT 11, LORRAINE SUB #3 4656-1489 5591-2485 5833-1728 5943-1108 6819-0234 6858-1098 8201-0963 8611-5200 COM AT NE COR LOT 12 LORRAINE SUB NO 3 S 0°15'53" W 36.86 FT S 3°01'55" W 114.25 FT TO S'LY LINE SD LOT 12 W'LY ALG LOT	JOHN G MCGEE ENTERPRISES, LLC	1199 E LORRAINE DR	\$1,464.59

16322260280000	LINE 57.816 FT N 6°31'04" E 130.89 FT E 45 FT TO BEG 6730-0856 6739-1533 9066-6377 LOT 8 MOELLER'S ADD & COM AT SW COR SD LOT 8 NWLY 6 FT N 3°01'55" E 114.25 FT S 0°15'53" W 116.48 FT TO BEG 6188-2534 6510-2707 6510-2709 6954-0346 8298-2625	MCALLISTER, BRIAN &	1201 E LORRAINE DR	\$1,510.78
16322260290000	THE W 55 FT LOT 7, MOELLER'S ADD 4748-0663 5488-0306	KOLENZ, KRISTINE M	1213 E LORRAINE DR	\$1,583.65
16322260300000	W 50 FT OF LOT 6 & E 5 FT OF LOT 7 MOELLER'S ADDITION 6130-2020 6488-2685 6572-1170 6645-0166 6660-0567 6689-1964	ATWOOD, CARMEN N: TR	1219 E LORRAINE DR	\$1,585.25
16322260310000	7247-1612 7539-0674 7875-1813.2620 8726-8726 LOT 5 & E 10 FT OF LOT 6 MOELLER'S ADD 6471-2788 6568-2094	TER-GEVORKIAN, MKRTICH (MIKE)&	1227 E LORRAINE DR	\$1,759.68
16322260320000	6568-2096 7007-1679 LOT 4, MOELLER'S ADD 4501-0119 5645-2320 6198-2874 7598- 588	ASHTON, PAUL H	1237 E LORRAINE DR	\$1,663.69
16322260330000	7598-0589 7757-1130 9001-2245 9034-7112 LOT 3, MOELLERS ADDITION 4886-0742 6064-1349 7624-2782	PEERS, TOD &	1243 E LORRAINE DR	\$1,695.95
16322260340000	7658-1157, 1159 7658-1502 7982-2387 8269-3921 LOT 2 MOELLER'S ADDITION 6199-2126 6199-2130 8341-3265 8628-3959 8634-8628 9158-5415	MOELLER-LUDWIG, SUSAN B &	1253 E LORRAINE DR	\$1,666.08
16322260350000	LOT 1 MOELLER'S ADDITION 6716-548 6716-0551 8735-4242 8735-4245.4247	WILLIAMS, IRIS J: TR	1263 E LORRAINE DR	\$1,636.61
16322260360000	LOT B MOELLER'S ADDITION 6590-0575 6926-1309 6930-1690	AMIN, MOHAMMAD	1269 E LORRAINE DR	\$1,852.84
16322260370000	7625-1647 7628-0166 8989-1464 9176-0721 E 138.48 FT OF LOT 25 DALEY ACRES 4550-0098 8269-4113 8269-4114	SUDBURY, ROBERT D &	3440 S 1300 E	\$1,848.06
16322260380000	LOT 26 DALEY ACRES 7004-0248 7907-0725 8052-2745 8439- 3315 8462-3144	MAUPIN, SUSAN M	3444 S 1300 E	\$1,606.75
16322260390000	COM AT SE COR LOT 27 DALEY ACRES N 0°18'15" E 96.25 FT N 89°51' W 175 FT S 0°18'15" W 96.25 FT S 89°37' E 175 FT TO BEG 8845-8588	FILLINGIM, VAUGHN & ANA I: JT	3450 S 1300 E	\$1,748.85
16322260400000	BEG S 0°18'43" W 752.03 FT FR NE COR LOT 11 BLK 22, TEN AC PLAT A BIG FIELD SUR S 96.845 FT W 171 FT N 0°30' W 111.06 FT E 171 FT S 14.21 FT TO BEG. 0.43 AC, M OR L 4911-1180	STILL, GORDON L & ALICE M:	3466 S 1300 E	\$1,746.52
16322260410000	LOT A, MOELLER'S ADDITION. 5471-2511.2514 5543-2951 5581-0370 6095-0718 6095-0717 6547-0356 7965-0877 7967-0193	JOY, JASON	3490 S 1300 E	\$1,868.76
16322260460000	8468-4089 8722-0389 8953-2397, 2399 9012-2889, 2891 9072-7003 9072-7024 BEG AT NW COR OF LOT 7, BLK 22, TEN AC PLAT A, BIG FIELD SUR: S 69.84 FT; E 127 FT; N 69.84 FT; W 127 FT TO BEG. 0.20 AC M OR L. 5325-0775, 5370-762 5719-2753 5872-2498	WOOD, KELLY L & MICHELLE: JT	3445 S 1100 E	\$1,616.70
16322260470000	BEG E 127 FT FR NW COR OF LOT 7, BLK 22, TEN ACRE PLAT A, BIG FIELD SUR; S 69.84 FT; E 10 FT; N 69.84 FT; W 10 FT TO BEG. ALSO BEG 69.84 FT S FR NW COR OF SD LOT 7; S 15 FT; E 260 FT; N 84.84 FT; W 123 FT; S 69.84 FT; W 137 FT TO BEG. 0.3 AC M OR L. 5719-2753 5872-2498 707	MATHER, JERALD M &	3453 S 1100 E	\$1,055.19
16322260480000	BEG 84.84 FT S & 260 FT E FR NW COR OF LOT 7, BLK 22, 10 AC PL A, BIG FIELD SUR: N 84.84 FT; E 137.5 FT; S 94.84 FT; W 137.5 FT; N 10 FT TO BEG. ALSO BEG 84.84 FT S FR NW COR OF SD LOT 7, S 30 FT; E 535 FT; N 114.84 FT; W 137.5 FT; S 94.84 FT; W 137.5 FT; N 10 FT; W 260 FT TO BEG. 0.9 AC M OR L. 5818-0814 5872-2498 7075-387			\$1,763.00
16322270010000	COM 668.72 FT N FR SW COR LOT 7 BLK 23 10 AC PLAT A BIG FIELD SUR S 122.02 FT N 89°44' E 284.74 FT M OR L TO FENCE COR N 4°18' W TO PT DUE E OF BEG W 273 FT M OR L TO BEG 0.78 AC 5904-2860	WADSWORTH, MARY M B (TR)	3437 S 1300 E	\$2,076.48
16322270020000	W 160 FT OF LOT 1 LUCKLAND SUB 6163-0788 6424-1086	SPENCER, CLARON B &	3443 S 1300 E	\$1,780.36
16322270040000	LOT 2 LUCKLAND SUB	CHRISTENSON, JOE J. & BARBARA	3461-3463 S 1300 E	\$1,596.79
16322270050000	LOT 3, LUCKLAND SUB 4430-0199 6326-1412 7271-2688 7272- 2843 7807-0751.2164 8279-3574 8342-8771	ELLEFSEN, GIANNI	1319 E LUCK SPRING DR	\$1,719.04
16322270060000	LOT 4 LUCKLAND SUB 5543-1034	MONTAGUE, CECIL I &	1331 E LUCK SPRING DR	\$1,714.66
16322310020000	W 53.03 FT OF LOT 9 MOELLER'S ADD 5812-0756 5985-2145 6025-0127 6711-2372 6711-2373	TREADWAY, GERALDINE	1210 E LORRAINE DR	\$1,523.92
16322310030000	N 110 FT OF E 2 FT OF LOT 9 & N 110 FT OF W 48.92 FT OF LOT 10 MOELLER'S ADDITION 4603-0871 5447-1967 5500-2774	JOHNSON, STEPHEN P & JUNE L:	1216 E LORRAINE DR	\$1,772.40
16322310040000	6283-1210 6283-1210 6394-2076 N 110 FT OF E 5.72 FT OF LOT 10 & N 110 FT OF W 44.28 FT OF LOT 11 MOELLER'S ADDITION	LOWE, MAUDE M: TR	1222 E LORRAINE DR	\$1,485.30
16322310050000	E 10.36 FT OF LOT 11 & ALL LOT 12 MOELLER'S ADD 5844-2195 5978-0371.0373.0375 6840-1175	HYDE, GEORGE R &	1228 E LORRAINE DR	\$1,629.05
16322310060000	LOT 13 MOELLER'S ADDITION 5936-0441 6076-0681 8459-4608	JOHNSON, STANLEY E	1236 E LORRAINE DR	\$1,694.35
16322310070000	LOT 14 & W 3 FT LOT 15, MOELLER'S ADDITION	WALTON, DAVID W & DOROTHY	1244 E LORRAINE DR	\$1,810.23
16322310080000	E 59.21 FT OF LOT 15 & W 5.79 FT OF LOT 16 MOELLER'S ADD 5844-445, 447 5844-0451 6201-0408	BARNETT, KIM R	1252 E LORRAINE DR	\$1,690.37
16322310090000	E 50 FT OF W 55.79 FT OF LOT 16 MOELLER'S ADDITION 4704- 1145 5836-1598	SHORT, CHRISTOPHER S &	1262 E LORRAINE DR	\$1,610.73
16322310110000	COM N 89°41'53" W 11.5 FT FR SE COR LOT 16 MOELLER'S ADD S 89°41'53" E 11.5 FT S 89°50'18" E 40 FT N 0°17'45" E 106 FT M OR L TO STREET WLY ALG STREET TO A PT N 0°17'45" E OF BEG S 0°17'45" W TO BEG 0.13 AC BEING IN LOT 12 BLK 22 10 AC PLAT A, BF SUR. 5491-0110 THRU 0112 7778-1498 8309-8688 9008-3896	HAYS, PATRICK G &	1280 E LORRAINE DR	\$1,576.49
16322310120000	COM S 89°50'18" E 40 FT FR SE LOT 16, MOELLER'S ADD; S 89° 50'18" E 50 FT; N 0°17'45" E 105.67 FT; WLY TO A PT N 0°17' 45" E 106 FT M OR L FR BEG; S 0°17'45" W 106 FT TO BEG 0.12	CAVAZOS, BRETT D &	1288 E LORRAINE DR	\$1,489.68

16322310160000	AC, M OR L. 3840-17. 19 4499-0517 5535-0332 5535-0331 COM 25 FT E & 26.95 FT N FR NW COR LOT 13 BLK 22 10 AC PLAT A BIG FIELD SUR S 89°46'53" E 184.5 FT S 0°15'54" W 93 FT S 89°46'53" W 184.5 FT N 0°15'54" E 93 FT M OR L TO BEG 0.39 AC. 5833-2208	PRISKOS, BILLIE P; TR	3515 S 1200 E	\$1,926.50
16322310210000	COM 66.05 FT S & 151.3 FT E FR NW COR LOT 13 BLK 22 10 AC PLAT A BIG FIELD SUR E 75.4 FT S 106.3 FT N 65° W 83 FT N 71.7 FT TO BEG 7025-846	HANSEN, ARLENE M; TR	3521 S 1200 E # REAR	\$1,637.01
16322310390000	BEG N 0°17'45" E 192.63 FT FR SE COR LOT 12, BLK 22, 10 AC PLAT A, BIG FIELD SUR: S 89°51'42" W 157.53 FT; S 88.3 FT; E 157.07 FT; N 0°17'45" E 88.68 FT TO BEG. 0.32 AC. M OR L 4093-250 8619-1152	BAILEY, ELIZABETH C; TR	3496 S 1300 E	\$1,705.10
16322310410000	BEG AT SE COR LOT 12, BLK 22, TEN AC PLAT A, BIG FIELD SUR: N 0°17'45" E 84.99 FT M OR L; N 89°41'53" W 156.97 FT M OR L; N 1.06 FT M OR L; N 89°50'18" W 90 FT M OR L; S 0°15'50" W 89.28 FT M OR L; N 89°46'53" W 8.77 FT; S 1°30' E 15.08 FT; N 89°52' E 254.8 FT M OR L; N 0°18'43" E 16.60 FT M OR L TO BEG 0.59 AC M OR L 4503-1024 8619-1151		3500 S 1300 E	\$1,430.51
16322310450000	BEG 201.5 FT S FR NE COR OF LOT 13, BLK 22, TEN AC PLAT A, BIG FIELD SUR: S 99.8 FT; S 89°45'07" W 250.61 FT; N 99.8 FT; S 89°42'27" E 250 FT M OR L TO BEG 0.573 AC M OR L 4662-1116 7590-1786 8619-2937 8720-6686 8720-6703 9047-8646	ASHTON, LAIRD H &	3540 S 1300 E	\$1,763.64
16322310470000	COM N 89°47'23" E 600 FT & S 19°04'37" E 18.71 FT FR SW COR LOT 13, BLK 22, 10 AC PLAT "A", BIG FIELD SUR, N 89°54' E 147.41 FT; N 0°18'43" E 158.04 FT; N 64°38' W 325.05 FT; N 9.9 FT; W 19.8 FT N 65° W 362.45 FT; S 0°16'38" W 3.97 FT S 64°53'16" E 397.35 FT; S 65° E 51.42 FT; SWLY 45 FT M OR L TO E'LY COR LOT 5, ORCHARD VILLA NO. 2; S 19°04'37" FT E 206.71 FT TO BEG. 0.94 AC. 5366-0266 5369-0738	MC MULLIN, ROBERT M &	3560-62 S 1300 E	\$3,505.38
16322310480000	BEG 18 FT S & 7 FT W FR NE COR LOT 14, BLK 22, TEN ACRE PLAT A, BIG FIELD SUR: S 115.98 FT; W 297.95 FT; N 0°18'43" E 115.64 FT M OR L; E 297.94 FT TO BEG. 0.79 AC M OR L. 4509-255	COLUMBIAN SOCIETY, THE	3638 S 1300 E	\$2,303.38
16322310580000	BEG AT THE SW COR LOT 9, MOELLER'S ADD; S 89°41'53" E 179.5 FT; S 65 FT; N 89°41'53" W 179.5 FT; N 65 FT TO BEG 3955-0475, 4825-0112 5481-2984	ANDERSON, JOHN C &	3505 S 1200 E	\$1,737.76
16322310620000	BEG S 89°41'53" E 184.5 FT FR SW COR OF LOT 9, MOELLER'S ADDITION; S 89°41'53" E 70 FT; S 134 FT; N 89°41'53" W 70 FT; N 134 FT TO BEG. 0.21 AC M OR L 2931-921, 922, 2971-796, 4651-498, 4719-1293, 4734-189, 190, 5061-491, 5420-1514 5781-1915 5761-1917 7421-1504	ASHTON, JONATHAN J	3519 S 1200 E # A-B	\$2,188.75
16322310660000	BEG 25 FT E & 66.05 FT S FR NW COR LOT 13, BLK 22, 10 AC PLAT A, BIG FIELD SUR: N 89°46'53" E 126.3 FT; S 0°15'54" W 71.77 FT; N 65° W 3.09 FT; S 0°15'54" W 22.72 FT; N 65° W 89.3 FT; S 89°47'23" W 43.88 FT; N 0°15'54" E 51.59 FT TO BEG. 0.2 AC 5640-2554 5827-1423, 7308-0686	MOELLER, KENNETH D	3521 S 1200 E	\$1,668.87
16322310750000	BEG S 0°18'43" W 16.92 FT FR NE COR LOT 13, BLK 22, 10 AC PLAT A, BIG FIELD SUR: S 0°18'43" W 100 FT; N 89°48'20" W 250.85 FT; N 1°28'19" W 99.46 FT; S 89°46' E 253.95 FT TO BEG. 0.58 AC. 5582-1256 5769-1054 5770-1900 6268-1530 8375-3775	GATZEMEIER, KURT H &	3516 S 1300 E	\$1,739.75
16322310820000	BEG S 301.1 FT FR NE COR LOT 13, BLK 22, 10 AC PLAT A, BIG FIELD SUR: S 89°45'07" W 250.61 FT; S 2°04'35" W 17.69 FT; SE'LY ALG N BANK OF MILL CREEK CHANNEL 256.11 FT M OR L TO A A PT DUE S FR BEG; N 122 FT M OR L TO BEG. 0.32 AC M OR L. 4700-0933 5618-1476, 1477 8022-1657 8379-6658 8619-2937 9065-4095	ASHTON, LAIRD H &	3552 S 1300 E	\$1,423.98
16322310870000	LOT 4, L & R SUBDIVISION.		1235 E ASH TREE CV	\$1,299.40
16322310880000	LOT 3, L & R SUBDIVISION.		1247 E ASH TREE CV	\$1,305.91
16322310900000	LOT 5, L & R SUBDIVISION.		1238 E ASH TREE CV	\$1,359.49
16322310910000	LOT 1, L & R SUBDIVISION.		1258 E ASH TREE CV	\$2,431.00
16322310920000	LOT 2, L & R SUBDIVISION. EXCEPT BEG S 0°18'43" W 116.65 FT & N 89°48'20" W 7 FT FR NE COR OF LOT 13, BLK 22, 10 AC PLAT A, BIG FIELD SUR: N 89°48'20" W 244.31 FT; S 0°54'35" E 14.76 FT; S 89°44'44" E 229.06 FT; E'LY ALG A 15 FT RADIUS CURVE TO L 23.55 FT TO BEG. 9007-4068	HALL, WILLIAM R &	1259 E ASH TREE CV	\$1,299.40
16322310930000	BEG S 0°18'43" W 116.65 FT & N 89°48'20" W 7 FT FR NE COR OF LOT 13, BLK 22, 10 AC PLAT A, BIG FIELD SUR: N 89°48'20" W 244.31 FT; S 0°54'35" E 14.76 FT; S 89°44'44" E 229.06 FT; E'LY ALG A 15 FT RADIUS CURVE TO L 23.55 FT TO BEG.	ASHTON, LAIRD H &	1258 E ASH TREE CV	\$885.99
16322320010000	LOTS 23 TO 27 INCL LUCKLAND SUB	CORP. OF PRESIDING BISHOP OF	3487 S 1300 E	\$2,879.25
16322320030000	COM 2 RDS E FR NE COR LOT 13 BLK 22 10 AC PLAT A BIG FIELD SUR S 8.66 RDS E 14.48 RDS M OR L TO W BANK OF CANAL N'LY ALG SD BANK TO PT DUE E FR BEG W 16 RDS TO BEG 0.82 AC 6993-0839 8619-1149	BAILEY, CLARON D; TR	3521 S 1300 E	\$1,762.84
16322320090000	LOT 5 BROOKSHIRE ACRES 5798-0774 8349-0679 9156-7369	SHORE, SCOTT O	1335 E BROOKSHIRE DR	\$1,652.54
16322320100000	LOT 4, BROOKSHIRE ACRES	CHIDESTER, SMITH & KATHERINE	1333 E BROOKSHIRE DR	\$1,586.44
16322320110000	LOT 3 BROOKSHIRE ACRES	SEDDON, O MARVIN; TR	1329 E BROOKSHIRE DR	\$1,637.01
16322320120000	LOT 2 BROOKSHIRE ACRES 5441-2507 5459-1551 5978-0059 6028-1202 8334-5200 8356-5665 8432-8268 8602-7656 9018-3885	JENKINS, JOSHUA K &	1327 E BROOKSHIRE DR	\$1,596.00
16322320130000	LOT 1, BROOKSHIRE ACRES 3929-0195 5567-1094 5871-1738	U S B PROPERTIES LTD	1317-1319 E BROOKSHIRE C	\$1,379.33
16322320140000	BEG S 0°18'43" W 142.89 FT FR NW COR OF LOT 6, BLK 23, TEN ACRE PLAT A, BIG FIELD SUR: S 0°18'43" W 60 FT; E 192.55 FT; N 21° E TO A PT DUE E FR BEG; W TO BEG. 0.28 AC M OR L. 5534-1625, 1626 5534-1627 5768-2157 THRU 2162 7215-2407 8288-0827 8952-7057	JENSEN ENGLE, LLC	3535 S 1300 E	\$1,776.38
16322320150000	BEG S 0°18'43" W 202.89 FT FR NW COR OF LOT 6, BLK 23, TEN ACRE PLAT A, BIG FIELD SUR: E 192.55 FT; S 21° W 72.57 FT;	HEATON, RICHARD C	3541 S 1300 E	\$1,352.97

16322320160000	W 166.92 FT; N 0°18'43" E 67.25 FT TO BEG. 0.28 AC M OR L. 5534-1625, 1627 5534-1628 5828-2192 6056-2814 BEG S 0°18'43" W 270.64 FT FR NW COR OF LOT 6, BLK 23, TEN				\$1,330.53
16322320170000	ACRE PLAT A, BIG FIELD SUR; E 166.92 FT; S 21° W 72.57 FT; W 141.28 FT; N 0°18'43" E 67.25 FT TO BEG. 0.24 AC 5534-1625, 1627 5534-1628 5828-2192 BEG S 0°18'43" W 338.39 FT FR NW COR OF LOT 6, BLK 23, TEN	HEATON, RONALD M & LISA; JT	3545-3547 S 1300 E		\$1,935.61
16322320180000	ACRE PLAT A, BIG FIELD SUR; E 141.28 FT; S 21° W 58.91 FT; W 120.47 FT; N 0°18'43" E 55 FT TO BEG. 0.17 AC 5534-1625, 1627 5534-1628 5828-2192 5809-2752 6056-2815 7435-2504 7772-1312 BEG S 0°18'43" W 393.39 FT FR NW COR OF LOT 6, BLK 23, TEN	SINGH PROPERTIES LLC	3555 S 1300 E		\$1,860.40
16322760410000	ACRE PLAT A, BIG FIELD SUR; E 120.47 FT; S 21° W 56.09 FT; S 8° W 51.15 FT; NWLY 111.852 FT M OR L TO A PT DUE S FR N 41.25 FT TO BEG. 0.18 AC M OR L. 5534-1628 5970-1705 6477-1645 8655-8865 8920-9087 9111-8354 9120-1804 LOT 8, IRIS LANE SUB. 7022-1646 6946-1552 7126-2400 8392-7683 8614-3783 8628-3819 8838-3281	HALE, ANDREW P &	3618 S 1300 E		\$1,728.15
16322760440000	BEG 180.7 FT N 0°18'43" E FR SE COR OF LOT 14, BLK 22, TEN ACRE PLAT A, BIG FIELD SUR; N 89°45' W 90 FT; N 0°18' 43" E 90.9 FT; S 89°38'15" E 90 FT; S 0°18'43" W 90.7 FT M OR L TO BEG. 0.18 AC 5604-1703, 1702 5604-1705 5757-2673 6753-0923	VAN EGMOND, TILLY	3620-3624 S 1300 E		\$1,724.62
16322770030000	7247-2571 7564-2591 8763-0421 BEG N 0°18'43" E 687.58 FT FR SW COR LOT 4, BLK 23, 10 AC PLAT A, BIG FIELD SUR; N 0°18'43" E 161.27 FT; E 45.73 FT; S 13°05' E 36.68 FT; S 19°14'10" E 126.17 FT; S 86°12' 98.7 FT TO BEG. 2798-514 6394-0001 8565-5851	MITCHELL, REUEL G; TR	1311 E MURPHYS LN		\$2,161.78
16322770050000	COM AT SW COR LOT 7 MURPHY'S LANE SUB NE'LY 65.02 FT TO SW COR LOT 6 SD SUB N 12°32' W 180.32 FT S 75°46' W 65.18 FT S 12°37' E 183.89 FT TO BEG. 6420-1034 8285-2854 8289-5213	BLANCHARD, EMERY	1331 E MURPHYS LN		\$1,821.78
16322770070000	BEG S 12°37' E 146.41 FT & S 76°53'29" W 55 FT FR NE COR LOT 8, MURPHY'S LANE SUB; S 13°00'54" E 70.38 FT; S 76°11'27" W 11.41 FT; S'LY ALG CURVE TO L 46.1 FT; S 18°08'53" E 70.67 FT; S 77°40' W 4.13 FT; S 55°35' W 9.62 FT; N 19°14' 10" W 126.17 FT; N 13°05' W 49.36 FT; N 76°53'29" E 59.41 FT TO BEG. 5798-514 6471-694, 691 6221-1478 6216-1480 THRU 1486 6199-313 6473-2794 6501-0625 6750-0155 6763-2619 8518-2937	BURNS, LYNDA A; TR	1315 E MURPHYS LN		\$1,815.80
16322770090000	BEG S 12°37' E 146.41 FT FR NE COR LOT 8, MURPHY'S LANE SUB; S 12°37' E 80.71 FT; S 76°11'27" W 65.7 FT; S'LY ALG 17 FT RADIUS CURVE TO L 27.99 FT; S 18°08'53" E 71.79 FT; 77°40' W 11.06 FT; N 18°08'53" W 70.87 FT; N'LY ALG 28 FT RADIUS CURVE TO R 46.10 FT; N 76°11'27" E 11.41 FT; N 13°00' 54" W 70.38 FT; N 76°53'29" E 55 FT TO BEG. 6550-2561	JACKSON, AMY A	1317 E MURPHYS LN		\$1,787.13
16322770100000	BEG SE COR LOT 8, MURPHY'S LANE SUB; S 77°40' W 75.34 FT; N 18°08'53" W 71.79 FT; NE'LY ALG CURVE TO R 27.99 FT; N 76°11'27" E 65.7 FT; S 12°37' E 91.83 FT TO BEG. 6471-693, 691 6221-1478 6216-1480 THRU 1486 6199-313 6469-727 6473-2794	FORD, ROBERT C & N	1321 E MURPHYS LN		\$1,629.45
16322770110000	LOT 2, FORD SUB. 6991-1197 7183-1964 8905-7740	MERRY, FREDERICK R &	1304 E BROOKSHIRE DR		\$1,844.82
16322770120000	LOT 1, FORD SUB. 7158-1304	PYKE, DONALD A &	3607 S 1300 E		\$1,787.88
16322770150000	BEG SW COR OF LOT 3, FORD SUB; N 0°58'30" E 72.91 FT; N 2°31'23" W 75.63 FT; SE'LY ALG A 50 FT RADIUS CURVE TO L 49.24 FT; S 2°31'23" E 77.61 FT; N 87°28' 37" E 2.00 FT; S 2°31'23" E 7.50 FT; S 87°28'37" W 2.00 FT; S 2°31'23" E 26.87 FT; S 76°53'29" W 42.84 FT TO BEG. 7308-0339 8373-0697	HOODSON, RAE S; TR	1306 E BROOKSHIRE DR		\$1,721.78
16322770160000	BEG N 76°53'29" E 42.84 FT FR SW COR OF LOT 3, FORD SUB; N 76°53'29" E 19.57 FT; N 12°37' W 13.40 FT; N 76°12'44" E 49.05 FT; N 25°22'54" W 96.615 FT; W'LY ALG A 50 FT RADIUS CURVE TO R 28.04 FT; S 2°31'23" E 77.61 FT; N 87°28'37" E 2.00 FT; S 2°31'23" E 7.50 FT; S 87°28'37" W 2.00 FT; S 2°31'23" E 26.87 FT TO BEG.	N BRINGHURST, KEITH O &	1308 E BROOKSHIRE DR		\$1,679.57
16322770170000	BEG SW COR OF LOT 4, FORD SUB; N 25°22'54" W 96.615 FT; E'LY ALG A 50 FT RADIUS CURVE TO L 16.80 FT; S 56°08'20" E 36.30 FT; S 25°22'54" E 11.03 FT; S 70°22' 54" E 15.51 FT; S 25°22'54" E 55.75 FT; S 76°12'44" W 46.96 FT TO BEG.	ARGYLE, WENDY	1310 E BROOKSHIRE DR		\$1,722.57
16322770180000	BEG N 76°12'44" E 46.96 FT FR SW COR OF LOT 4, FORD SUB; N 76°12'44" E 42.42 FT; N 32°12'07" W 95.17 FT; S 88°24'38" W 34 FT; N 48°30'53" W 23.68 FT; SW'LY ALG A 50 FT RADIUS CURVE TO L 23.27 FT; S 56°08'20" E 36.30 FT; S 25°22'54" E 11.03 FT; S 70°22'54" E 15.51 FT; S 25°22'54" E 55.75 FT TO BEG. 7308-0729	N SCHAAL, ANNETTE B	1312 E BROOKSHIRE DR		\$1,720.18
16322780320000	COM 87 FT N FR SE COR LOT 14 BLK 22 10 AC PLAT A BIG FIELD SUR N 90 FT W 165 FT S 90 FT E 165 FT TO BEG 0.34 AC 5425-2544	PHAN, DENNIS M & LISA K (JT)	3636 S 1300 E		\$2,375.27
16322780330000	COM 40 FT N FR SE COR LOT 14 BLK 22 10 AC PLAT A BIG FIELD SUR N 47 FT W 165 FT S 47 FT E 165 FT TO BEG 0.16 AC 5889-896 5889-0897	BONCZAR, WILLIAM &	3644 S 1300 E		\$1,462.20
16322780340000	BEG AT SE COR LOT 14, BLK 22, TEN AC PLAT A, BIG FIELD SUR; N 40 FT; W 140 FT; S 40 FT; E 140 FT TO BEG. 0.13 AC. M OR L 4788-348 5178-0344 5923-0913 5982-1248 6216-2735 6292-0117	KENNEDY, CHARLES E &	3650 S 1300 E		\$1,586.84

16322780350000	6301-2160 BEG AT NE COR LOT 15 BLK 22 10 AC PLAT A BIG FIELD SUR S 80 FT W 134 FT N 80 FT E 134 FT TO BEG 0.25 AC 4984-0475 8430-8671 8676 8430-8677	MAES, MICHAEL	3654 S 1300 E	\$1,251.11
16322780360000	BEG 80 FT S FR NE COR LOT 15. BLK 22. TEN AC PLAT A, BIG FIELD SUR: S 92.26 FT; WLY 134 FT, M OR L: N 92.26 FT, M OR L: E 134 FT TO BEG. 0.28 AC 3407-182, 4555-218 4792-1353 6135-0286 6500-0654	COWEN, MARY A &	3670 S 1300 E	\$1,490.87
16322790280000	COM 213.26 FT S FR NE COR LOT 15 BLK 22 10 AC PLAT A BIG FIELD SUR; S 88 FT W 169 FT N 88 FT E 169 FT TO BEG. 0.34 AC	NELSON, JULIE D &	3680 S 1300 E	\$1,410.44
16322790290000	COM 301.26 FT S FR NE COR LOT 15 BLK 22 10 AC PLAT A BIG FIELD SUR S 61.14 FT W 169 FT N 61.14 FT E 169 FT TO BEG 0.21 AC. 7971-2640,2643,2644 8141-0477 8351-2931 8490-906	BURGESS, VICKY D; TR	3692 S 1300 E	\$1,669.66
16322790300000	8587-6296 8589-6521 8743-4030 BEG 105.7 FT N FR SE COR LOT 15 BLK 22 10 AC PLAT A BIG FIELD SUR N 106.1 FT W 145.04 FT S 106.1 FT E 145.04 FT TO BEG 0.36 AC. 5196-1783 5196-1782	PETTIT, LEE S & WENDY C; JT	3698 S 1300 E	\$1,747.31
16322800130000	COM AT SE COR LOT 15 BLK 22 10 AC PLAT A BIG FIELD SUR N 0°18'43" E 105.7 FT S 89°47'20" W 145.04 FT S 0°16'37" W 115.7 FT N 89°47'20" E 137.96 FT N 0°18'43" E 10 FT N 89°47'20" E 7 FT TO BEG. 0.38 AC.	CLARK, E STEWART	3712 S 1300 E	\$2,219.97
16322820020000	COM S 84°57' W 111.2 FT & S 72°28' W 340 FT FR NE COR LOT 4 BLK 23 10 AC PLAT A BF SUR S 72°28' W 74.7 FT N 31°41' W 283.9 FT N 86°12' E 22.56 FT N 77°24' E 33.09 FT N 72°18' E 93.25 FT S 17°42' E 273 FT TO BEG 0.6 AC 5668-399 5668-0401	REYNOLDS, MARC G	1320 E MURPHYS LN	\$1,842.08
16322820090000	5775-1803 5815-2420 6179-0522 6313-2929 8329-0573,580 BEG 7 FT E FR NW COR LOT 3, BLK 23, TEN ACRE PLAT A, BIG FIELD SUR: S 8 RDS; E 202 FT; N 8 RDS; W 202 FT TO BEG. 0.61 AC. 4955-0346 6424-0274	P A T & ASSOCIATES LC	1325 E 3730 S	\$3,678.12
16322820100000	COM 8 RDS S FR NW COR LOT 3 BLK 23 10 AC PLAT A BIG FIELD SUR S 0°18'43" W 63.56 FT S 89°24' E 141 FT N 0°18'43" E 63.56 FT N 89°24' W 141 FT TO BEG 0.2 AC 7104-0709 8009-0640	SCHAFFBUCH, STEVEN G &	3741 S 1300 E	\$1,897.83
16322820130000	BEG E 7 FT FR SW COR LOT 4, BLK 23, 10 AC PLAT A, BIG FIELD SUR: E 80.17 FT; N 87.21 FT; N 89°49'32" W 79.69 FT; S 0°18'43" W 87.45 FT M OR L TO BEG. 0.16 AC. 8374-2605 8383-9247 8705-8465	JONES, JULIE B &	3721 S 1300 E	\$982.37
16322830020000	UNIT 1, BLDG A, MILL CREEK VILLAGE CONDM 5% INT 5389- 0715 5407-0182 6016-2836 6045-1258,1263,1265	BARNES, LIESELOTTE E	3647 S 1300 E # 1	\$1,387.69
16322830030000	UNIT 2, BLDG A, MILL CREEK VILLAGE CONDM 5% INT 5572- 2525 6210-652	SHEFFEY, JOHN C R	3647 S 1300 E # 2	\$1,387.69
16322830040000	UNIT 3, BLDG B, MILL CREEK VILLAGE CONDM 5% INT 5271- 1025 5495-2607 5582-2123 5702-0190 6734-1976,1978 6734-1980	FALLAHI, ABBAS &	3649 S 1300 E # 3	\$1,387.69
16322830050000	UNIT 4, BLDG B, MILL CREEK VILLAGE CONDM 5% INT 5266- 0202 5525-1565 5568-2531 5821-0527 5823-0574 6255-2787 6255-2789	HUTCHENS, KATHRYN A L &	3649 S 1300 E # 4	\$1,406.40
16322830060000	UNIT 5, BLDG C, MILL CREEK VILLAGE CONDM 5% INT 5286- 0785 5532-1716 6281-1522 8931-1527	LONG, FRANK J &	3651 S 1300 E # 5	\$1,445.82
16322830070000	UNIT 6, BLDG C, MILL CREEK VILLAGE CONDM 5% INT 5327- 0653 5917-2591	OSWALD, MICHELLE A	3651 S 1300 E # 6	\$1,387.69
16322830080000	UNIT 7, BLDG D, MILL CREEK VILLAGE CONDM 5% INT 5572- 2525 5788-1801 5971-0775 6770-1983 6770-1985 7575-2371 8253-0756	NABI, IKHTIARUN &	3653 S 1300 E # 7	\$1,470.91
16322830090000	8543-8745 8897-4086 UNIT 8, BLDG D, MILL CREEK VILLAGE CONDM 5% INT 5383- 1172 5798-1107 6701-0689 6861-1627 8865-7095	NAPOLI, ROBERT F &	3653 S 1300 E # 8	\$1,462.15
16322830100000	UNIT 9, BLDG E, MILL CREEK VILLAGE CONDM. 5281-1389 5% INT: 5287-0065	THURGOOD, JOYCE	3655 S 1300 E # 9	\$1,462.55
16322830110000	UNIT 10, BLDG E, MILLCREEK VILLAGE CONDM 5% INT. 5216- 1094	FUOCO, JAMES P & FRANK J &	3655 S 1300 E # 10	\$1,387.69
16322830120000	UNIT 11, BLDG F, MILLCREEK VILLAGE CONDM. 5% INT. 5151- 1105 7861-1958	DOXEY, LAUREL H &	3657 S 1300 E # 11	\$1,462.95
16322830130000	UNIT 12, BLDG F, MILLCREEK VILLAGE CONDM 5% INT 5174- 0574 5810-2562 5922-0523 6392-2089	JENNINGS, BROOKE &	3657 S 1300 E # 12	\$1,387.69
16322830140000	UNIT 13, BLDG G, MILLCREEK VILLAGE CONDM 5% INT. 5216- 1091	FUOCO, FRANK J & JAMES P &	3659 S 1300 E # 13	\$1,387.69
16322830150000	UNIT 14, BLDG G, MILL CREEK VILLAGE CONDM 5% INT 5211-76 5589-1875 6461-0867 7046-2027 7046-0396 7239-2739 7846-1542	SPARKS, DAVID & JEANNE;	3659 S 1300 E # 14	\$1,492.41
16322830160000	UNIT 15, BLDG H, MILL CREEK VILLAGE CONDM 5% INT 5207- 291. 5430-2428 5789-2733	CALDER, CHRISTINE M	3661 S 1300 E # 15	\$1,387.69
16322830170000	UNIT 16, BLDG H, MILLCREEK VILLAGE CONDM 5% INT. 5216- 1097	FUOCO, MICHAEL A & FRANK J &	3661 S 1300 E # 16	\$1,387.69
16322830180000	UNIT 17, BLDG I, MILLCREEK VILLAGE CONDM. 5% INT. 5144-702 5300-1499 8397-7768	SOBERANES, WILLARD H	3663 S 1300 E # 17	\$1,462.15
16322830190000	UNIT 18, BLDG I, MILLCREEK VILLAGE CONDM. 5% INT 5194- 0644 5587-1432 6602-2185 6822-1918 8942-2073	HANSEN-SUCHY, KARA	3663 S 1300 E # 18	\$1,476.49
16322830200000	UNIT 19, BLDG J, MILL CREEK VILLAGE CONDM 5% INT 5382- 0601 5486-1017 5776-2299 6462-1532 7177-2792 8567-3634 8899-4292	STEVENS, KERIN A &	3665 S 1300 E # 19	\$1,473.30

16322830210000	UNIT 20, BLDG J, MILLCREEK VILLAGE CONDM 5% INT: 5216-1100 5318-0687 5624-2994 5839-1622	MAURINE, WILLIAM R &	3665 S 1300 E # 20	\$1,454.98
16324300010000	COM 18.443 RDS S FR NW COR LOT 3 BLK 23 10 AC PLAT A BIG	BODELL, MARIE B; TR	3757 S 1300 E	\$1,649.75
16324300030000	FIELD SUR S 52 FT E 146 FT N 0°18'43" E 80 FT M OR L TO S LINE OF MARIPOSA AVE W 145.99 FT S 28 FT TO BEG 0.27 AC BEING IN SW 1/4 SEC 33-1S-1E 8304-4425	HANSEN, PAUL E & JOY G; JT	3767 S 1300 E	\$1,637.41
16324300130000	BEG 356.31 FT S FR NW COR LOT 3 BLK 23 10 AC PLAT A BIG FIELD SUR S 62.79 FT E 217 FT N 62.79 FT W 217 FT TO BEG 0.32 AC. 4602-582 4588-1342 8515-4713	HANSEN, PAUL F &	3779 S 1300 E	\$1,789.92
16331010020000	BEG S 0°18'43" W 30.1 RDS M OR L FR NW COR OF LOT 3, BLK 23. TEN ACRE PLAT A, BIG FIELD SUR: S 0°18'43" W 77.55 FT; N 89°48' E 217 FT; N 0°18'43" E 155.1 FT; S 89°48' W 217 FT; S 77.55 FT TO BEG. 0.77 AC 5685-0698	JENSEN, FAYE TUCKER (TR)	1341 E LUCK SPRING DR	\$1,852.84
16331010030000	LOT 5 LUCKLAND SUB EXCEPT COM AT NE COR SD LOT 5 S 89°48' W 49 FT M OR L TO CEN OF BIG COTTONWOOD LOWER CANAL SE'LY ALG CEN SD CANAL TO A PT DUE S FR BEG N 55 FT TO BEG	SEAMAN, JOHN W & LUCK, EDWIN E &	3462 S MELVINA ST 3446 S MELVINA ST	\$1,871.15 \$1,913.76
16331010040000	LOT 6 LUCKLAND SUB 7660-2509 LOT 7, LUCKLAND SUB & ALSO BEG W 85 FT FR SE COR LOT 7, LUCKLAND SUB: S 89°48' W 49 FT M OR L TO CEN OF BIG COTTONWOOD LOWER CANAL; SE'LY ALG SD CANAL TO A PT DUE S: N 55 FT TO BEG. ALSO BEG SE COR LOT 1: SD SUB; N 89°48' W 123.19 FT; N 0°09' E 86 FT; S 89°48' E 63 FT; S 34°50'33" E 104.54 FT TO BEG. 7102-1454 5103-890 4726-1387			
16331020030000	COM AT SW COR LOT 7 BLK 23 10 AC PLAT A BIG FIELD SUR E 35.42 RD N 0°09' E 9.57 RD S 89°44' W 16.43 RD S 22°18' W 4.67 RD W 17.4 RD S 5.18 RD TO BEG 1.52 AC 6089-2138	BAILEY, CLARON D; TR	3507 S 1300 E	\$2,369.79
16331020040000	LOT 22, LUCKLAND SUB 4873-0526 6014-0399 6168-422 6168- 0426 6624-2208 6624-2209 6627-1503	GATZEMEIER, KURT H &	3487 S MELVINA ST	\$1,998.58
16331020050000	LOT 21 LUCKLAND SUB 6346-0517 8501-5340 8818-7781	BEETON, LEZLEE	1376 E LUCK SPRING DR	\$1,744.13
16331020060000	LOT 20 LUCKLAND SUB 6094-2660	BOTTOMLY, NATHANIEL	1388 E LUCK SPRING DR	\$1,740.94
16331020070000	LOT 19 LUCKLAND SUB	ANDERSON, DAVID S &	1394 E LUCK SPRING DR	\$1,815.40
16331020080000	LOT 8 BROOKSHIRE ACRES 5479-1516 6928-2955 8343-4105 9123-6101	MONTGOMERY, LYLE W &	1345 E BROOKSHIRE DR	\$1,651.75
16331020090000	LOT 7, BROOKSHIRE ACRES. 4347-331 5240-0617 5935-2582	MARGETTS, MATTHEW W & JOHANSEN, ROY W &	1341 E BROOKSHIRE DR 1339 E BROOKSHIRE DR	\$1,642.19 \$1,552.14
16331020100000	LOT 6 BROOKSHIRE ACRES 8668-5567	FORDHAM, HAL W & JENNETTE; JT	1349 E BROOKSHIRE DR	\$1,605.95
16331020110000	LOT 9, BROOKSHIRE ACRES. 4796-476,477 5267-0404 5416-2463			
16331020120000	5946-0673 LOT 10 BROOKSHIRE ACRES 7224-1982	EDDINGTON, AFTON P	1357 E BROOKSHIRE DR	\$1,610.73
16331020130000	LOT 11 BROOKSHIRE ACRES 6446-0330	HOLMQUIST, ZANE G &	1365 E BROOKSHIRE DR	\$1,517.10
16331020140000	LOT 12 BROOKSHIRE ACRES 5666-1683 5824-2498 5863-2086	WARDLE, DONALD J &	1373 E BROOKSHIRE DR	\$1,539.05
16331020150000	6054-0051 LOT 13 BROOKSHIRE ACRES 5414-3030 5879-2310 6770-0892	BIERY, S MICHELLE &	1381 E BROOKSHIRE DR	\$1,599.88
16331030010000	7656-2470 LOT 35 BROOKSHIRE ACRES 5968-2387 9039-6648,6651	MELLUS, MARIAH M	1350 E BROOKSHIRE DR	\$1,645.77
16331030020000	LOT 36 BROOKSHIRE ACRES 5575-0932 5575-0930	WATSON, JO RETTA JODI L	1360 E BROOKSHIRE DR	\$1,712.27
16331030030000	LOT 37 BROOKSHIRE ACRES 4789-449 5619-0002 4791-13 7436- 1585 8348-1000 8415-1819 8487-1342	RAY, CHARLES P &	1370 E BROOKSHIRE DR	\$1,672.05
16331030040000	LOT 38, BROOKSHIRE ACRES. 3895-398, 399, 5268-473, 474 5283-0174 5592-0079 6019-1415 6028-2363 6624-0561 6816-1251	SCHULTS, ROBERT S &	1378 E BROOKSHIRE DR	\$1,567.67
16331030050000	LOT 39 BROOKSHIRE ACRES	BRADLEY, EARL G & DOROTHY L;	1388 E BROOKSHIRE DR	\$1,793.50
16331030060000	LOT 40 BROOKSHIRE ACRES	NIELSEN, THELMA S. TR	1396 E BROOKSHIRE DR	\$1,578.08
16331030070000	LOT 41, BROOKSHIRE ACRES. EXCEPT E'LY 1 FT THEREOF 4640-0548 5408-1033	SCHULTZ, ALLAN R	1410 E BROOKSHIRE DR	\$1,528.30
16331030080000	E'LY 1 FT OF LOT 41 & ALL LOT 42 BROOKSHIRE ACRES 5583- 1806 5662-0133	LEHWALDER, LEILANI D	1420 E BROOKSHIRE DR	\$1,509.59
16331030090000	LOT 50 BROOKSHIRE ACRES 5609-1221 5609-1589 6011-2553 6446-0890 8029-2827	ICKES, BRUCE L &	1334 E BROOKSHIRE DR	\$1,685.19
16331030100000	LOT 49 BROOKSHIRE ACRES	BAIN, DALE J & MARGARET O;	1355 E MILLSTREAM LN	\$1,886.39
16331030110000	LOT 48, BROOKSHIRE ACRES 4994-0522 6225-2477 5909-2865	LARSEN, LOREN T &	1363 E MILLSTREAM LN	\$1,800.67
16331030120000	6799-0597 LOT 47 BROOKSHIRE ACRES 6280-0003, 6795-1224	TANNER, CORI L	1373 E MILLSTREAM LN	\$1,617.50
16331030130000	LOT 46 BROOKSHIRE ACRES 5585-2188 6031-1104 7793-2802	TRICE, C WAYNE	1381 E MILLSTREAM LN	\$1,528.70
16331030140000	LOT 45, BROOKSHIRE ACRES. 4823-0398 5525-0890 5816-1405	DINKLAGE, WILLIAM S &	1391 E MILLSTREAM LN	\$1,594.40
16331030150000	5933-0881 LOT 44 BROOKSHIRE ACRES	BROWN, GARY E. & MARILYN D.	1399 E MILLSTREAM LN	\$1,588.43
16331030160000	LOT 43, BROOKSHIRE ACRES.	KUENTZEL, WILLIAM P	1419 E MILLSTREAM LN	\$1,544.23
16331040010000	LOT 33 BROOKSHIRE ACRES	EMOND, VINCENT D & DOROTHY L	1342 E MILLSTREAM LN	\$1,715.85
16331040020000	LOT 32, BROOKSHIRE ACRES 4730-1316 5856-1379 6458-0216	JACKSON, JEFFREY W &	1352 E MILLSTREAM LN	\$1,724.62
16331040030000	8983-8836 LOT 31 BROOKSHIRE ACRES 5841-0324	KROPP, DARRYL L &	1358 E MILLSTREAM LN	\$1,704.71
16331040040000	LOT 30 BROOKSHIRE ACRES 2198-0034 6363-144 6363-0146 7042-0138 8276-7887 8322-1696		1366 E MILLSTREAM LN	\$1,835.89
16331040050000	LOT 29 BROOKSHIRE ACRES 6550-818 6550-0820	PETERSON, BRADY H &	1374 E MILLSTREAM LN	\$1,767.62
16331040060000	LOT 28, BROOKSHIRE ACRES 4841-0883	BUTTER, CLAUDIA; ET AL	1382 E MILLSTREAM LN	\$1,809.83
16331040070000	LOT 27, BROOKSHIRE ACRES. 4154-251, 4874-1272	WILSON, J RICHARD & MARY C	1390 E MILLSTREAM LN	\$1,652.76
16331040080000	LOT 26 BROOKSHIRE ACRES EXCEPT COM AT SW COR SD LOT N 1°50'30" W 2.1 FT N 70°23' E 66.15 FT S 1°50'30" E 0.37 FT S 68° W 64.98 FT N 78°37' W 2.05 FT TO BEG 4130-0302 5959-2897	BROWN, MARK J &	1399 E MILLSTREAM LN	\$1,838.90
16331040100000	6306-0172 LOT 25 BROOKSHIRE ACRES 4553-0502 6772-2712 7854-0983	HADLEY, KRISTIN &	1406 E MILLSTREAM LN	\$1,648.56

16331040110000	LOT 24 BROOKSHIRE ACRES 6736-1956	MARLOWE, MICHAEL L	1412 E MILLSTREAM LN	\$1,720.24
16331040120000	LOT 23, BROOKSHIRE ACRES. 4368-63 4965-0767 6877-1017 6877-1018	BENNION, REBECCA A	1418 E MILLSTREAM LN	\$1,710.68
16331040130000	LOT 22, BROOKSHIRE ACRES. 4433-804 4937-0186	COOKE, CHARLES A; TR	1422 E MILLSTREAM LN	\$1,729.79
16331040170000	BEG AT SW COR LOT 6 MURPHY'S LANE SUB N 72°28' E 65.03 FT N 12°25' W 176.6 FT S 75°46' W 65.16 FT S 12°37' E 183.32 FT TO BEG. 6472-0945 8286-8696 8301-3509 8431-0525 8502-7789	BIRD; BLAKE R &	1341 E MURPHYS LN	\$2,028.08
16331040190000	8502-7807 8823-5846			
16331040200000	LOT 4, MURPHY'S LANE SUB 4571-1157 6866-1341 7558-0318	GRIMAUD, SHAWN M	1361 E MURPHYS LN # REAF	\$1,809.83
	LOT 3, MURPHY'S LANE SUB 4446-1277 5976-2275 6008-2668	MACDUFF, JAMES A; TR	1371 E MURPHYS LN	\$1,735.76
16331040260000	6008-2669 COM 77.74 FT S & N 78°37' W 70 FT & S 87.75 FT FR NE COR LOT 5 BLK 23 10 AC PLAT A BIG FIELD SUR N 87°29'40" E 57.2 FT S 116.25 FT M OR L S 72°18' W 60 FT N 133.75 FT TO BEG 0.17 AC BEING IN NW 1/4 SEC 33-1S-1E 5944-2275	PARKIN, SHEILA	1395 E MURPHYS LN	\$1,756.87
16331040270000	COM 77.74 FT S FR NE COR OF LOT 5 BLK 23 10 AC PLAT A BIG	DAISYMAX PROPERTIES LLC	1409-1413 E MURPHYS LN	\$4,145.15
16331040280000	FIELD SUR N 68° E 113.2 FT S 192.3 FT S 72°18' W 127.5 FT N 190 FT M OR L S 78°37' E 10 FT TO BEG LESS STREET 0.52 AC. BEING IN NW 1/4 SEC 33-1S-1E. 6794-2651 8634-7794			
	BEG 359.35 FT N & 214.1 FT E FROM NW COR OF LOT 15 BLK 23	NYMAN, MARIE L W; TR	1415-1421 E MURPHYS LN	\$2,395.58
	10 AC PLAT A BF SUR N 0°12' W 170.46 FT N 86°28' W 22.1 FT N 86°58' W 92 FT S 192.3 FT N 72°18' E 56.71 FT S 88°28' E 60.53 FT TO BEG. 0.46 AC M OR L 4610-0376 5532-0520			
16331040330000	BEG 220.68 FT S & 519.2 FT E & N 88°28' W 71.375 FT FR NE COR LOT 5, BLK 23, TEN AC PLAT A, BIG FIELD SUR; N 88°28' W	GIVEN, JEFFREY M	1459 E MURPHYS LN	\$1,582.46
	71.375 FT; N 6°24' W 119.45 FT; N 14°57' E 76.23 FT; S 83° 15' E 65.487 FT TO A PT 188.45 FT N OF BEG; S 188.45 FT TO BEG LESS CANAL. 0.19 AC M OR L. 2R-99 6547-385. 6930-0079			
16331040340000	7109-2055, 2053 7109-2056 COM 220.68 FT S & 519.2 FT E FR NE COR LOT 5 BLK 23 10 AC PLAT A BIG FIELD SUR N 180 FT N 83°15' W 71.843 FT S 188.45 FT S 88°28' E 71.375 FT TO BEG 0.31 AC 6105-0431	HICKS, KEVIN L &	1465 E MURPHYS LN	\$1,544.63
16331040390000	BEG S 9°58' E 71.95 FT FR NW COR OF LOT 1, MURPHYS LANE SUB: S 9°58' E 159.44 FT; N 72°28' E 87.24 FT; N 0°55' W 130.78 FT; W 107.52 FT TO BEG. 5526-963, 5447-1366, 1367 5704-657,	HOGGAN, ALEX M & SUZANNE W; JT	1383-1385 E MURPHYS LN	\$1,551.80
16331040480000	655, 653 5704-0660 6412-2587 6554-2167 BEG S 88°30' W 116 FT FR SE COR LOT 34, BROOKSHIRE ACRES: S 88°30' W 100.1 FT; N 14°14' W 0.95 FT; S 88°24'38" W 108.7 FT; N 48°30'53" W 31.29 FT; NE'LY ALG CURVE TO R 105.74 FT; N 21° E 33.31 FT; S 76° E 188.57 FT; S 7°34' W 85 FT TO BEG. 5200-141 5429-2927 5445-439	BENNION, ALFRED H; ET AL	1324 E BROOKSHIRE DR	\$1,496.40
16331040500000	THE S'LY 116 FT LOT 5, MURPHY'S LANE SUB. 6752-2612	ENNISS, J KEVIN	1351 E MURPHYS LN	\$1,662.50
16331040530000	7130-2398 7239-1010 BEG S 76°12'44" W 21.41 FT FR SE COR LOT 5, FORD SUB; S 76°12'44" W 32.02 FT; N 32°12'07" W 95.17 FT; S 88°24'38" W 34 FT; N 48°30'53" W 23.67 FT; NE'LY ALG 50 FT RADIUS CURVE	JOHNSON, MARVIN M &	1316 E BROOKSHIRE DR	\$1,619.04
	TO L 11.55 FT; S 48°30'53" E 25.45 FT; N 88°24'38" E 64.25 FT; S 31°59'51" E 36.76 FT; S 56°51' W 1 FT; S 31°59'51" E 6.87 FT; S 9°47'41" W 4.41 FT; S 32°08'25" E 49.55 FT TO BEG. 7137-2436			
16331040540000	BEG S 76°12'44" W 21.41 FT FR SE COR LOT 5, FORD SUB; N 32°08'25" W 49.55 FT; S 76°12'44" W 4.41 FT; N 31°59'51" W 6.87 FT; N 56°51' E 1 FT; N 31°59'51" W 36.76 FT; S 88°24'38" W 64.25 FT; N 48°30'53" W 25.45 FT; N'LY ALG 50 FT RADIUS CURVE TO L 5.97 FT; NE'LY ALG 15 FT RADIUS CURVE TO R 6.38 FT; S 48°30'53" E 28.58 FT; N 88°24'38" E 105.75 FT; S 14°39'05" E 93.02 FT; S 76°12'44" W 21.41 FT TO BEG.	BALDWIN, JANE M	1318 E BROOKSHIRE DR	\$1,437.86
16331040550000	BEG S 79°17' FT & E 1280.79 FT FR NW COR LOT 6, BLK 23, 10 AC PLAT A, BIG FIELD SUR; N 169.04 FT; S 80°00' E 39.50 FT; S 45°00' E 102 FT; E 0.87 FT; S 1°55'47" W 93.68 FT; N 88°06'51" W 108.80 FT TO BEG. 0.3578 AC. 7116-1102, 1100 7190-2189 6405-876 7190-2192 7190-2192 8979-6995	NYGAARD, OLAV	1475 E MURPHYS LN	\$1,439.90
16331040560000	BEG S 800.74 FT & E 1389.53 FT FR NW COR LOT 6, BLK 23, 10 AC PLAT A, BIG FIELD SUR; N 1°55'47" E 93.68 FT; E 59.13 FT; S 54°54' E 77.07 FT; S 10°00' E 54.63; N 88°06'51" W 135.09 FT TO BEG. 0.2458 AC. 7116-1102 7190-2189 6405-0876 7116-1100 8394-7895 8492-1476	SALT LAKE COUNTY	1495 E MURPHYS LN	\$1,040.23
16331040600000	LOT 2, MURPHY'S LANE SUB. ALSO BEG AT NW COR LOT 1, SD SUB: N 88°30' E 49.99 FT; S 72.17 FT; W 37.52 FT M OR L; N 9°58' W 71.95 FT M OR L TO BEG. 5997-2317 5847-0097 5842-0108 6134-0173	KAMBOURIS, DIMITRA K	1381 E MURPHYS LN	\$1,830.14
16331040610000	BEG N 359.35 FT & E 214.1 FT FR NW COR LOT 15, BLK 23, 10 AC PLAT A, BF SUR; N 0°12' W 170.46 FT TO MILLCREEK; E'LY ALG MILLCREEK 87.57 FT; S 0°30' W 18.72 FT; S 88°54'50" E 1.58 FT; S 1°05'10" W 38.74 FT; N 88°54'50" W 0.3 FT; S 0°40'37" W 116.06 FT; N 88°28' W 86.01 FT TO BEG. LESS STREET. 0.31 AC. 4710-1076 8017-0270 8275-4886 8489-8222	GARNER, HUGH C & CAROL M; JT	1435 E MURPHYS LN	\$2,302.00
16331040620000	BEG E 379.55 FT & N 343.43 FT & N 88°28' W 78.41 FT FR NW COR LOT 15, BLK 23, 10 AC PLAT A, BF SUR; N 0°40'37" E 116.06 FT; S 88°54'50" E 0.3 FT; N 1°05'10" E 38.74 FT; N 88°54'50" W 1.58 FT; N 0°30' E 18.72 FT M OR L TO MILLCREEK; NE'LY 63.19 FT TO SLC PROP; S 95 FT; S 27°33'05" E 9.3 FT; S 3°03'33" E 23.59 FT; S 80.98 FT; N 88°28' W 60.68 FT TO BEG. LESS STREET. 0.23 AC M OR L. 7896-1399 6307-2507 5956-1623	HOLLAND, DAVID L &	1445 E MURPHYS LN	\$1,650.95

16331050020000	5384-0033 4709-1101 LOT 11, LUCKLAND SUB 3894-0288 6952-1474 6952-1476 8865-3216 8865-3221	COUNTS, DORIS W, TR	3445 S MELVINA ST	\$1,685.54
16331050030000	LOT 12 LUCKLAND SUB 5432-2585 6355-0935 7404-0284	GROVER, BARBARA K; TR	3463 S MELVINA ST	\$1,894.25
16331050040000	LOT 13 LUCKLAND SUB 5297-0736 6258-1634	KEISLER, RANDY L &	1373 E LUCK SPRING DR	\$1,626.66
16331050050000	COM AT SW COR LOT 14 LUCKLAND SUB N 24°30' E 131 FT S 37°54' E 110.51 FT S 41° W 94 FT NWLY ALG CURVE TO LEFT 71.99 FT TO BEG	WRIGHT, HELENE F; TR	1381 E LUCK SPRING DR	\$1,730.19
16331050070000	LOT 15 LUCKLAND SUB 5795-2395 5860-2242	DURRANT, DOROTHY A &	1383-85 E LUCK SPRING DR	\$1,650.55
16331050080000	LOT 16, LUCKLAND SUB	DUNCAN, EUGENE L & LOIS M	1391 E LUCK SPRING DR	\$1,797.88
16331050090000	LOT 17, LUCKLAND SUB 5205-0309	BOWDEN, DALOY C &	1393 E LUCK SPRING DR	\$2,463.62
16331050100000	LOT 18, LUCKLAND SUB. EXCEPT BEG AT THE SE COR SD LOT 18: N 27°19' W 15 FT; N 89°10' W 35 FT; S 27°19' E 15 FT; S 89°10' E 35 FT TO BEG. 6659-1177 7936-1040		1397-99 E LUCK SPRING DR	\$2,464.02
16331050190000	BEG N 89°48' E 552.75 FT & N 15°15'30" W 233.049 FT & W 4.05 FT FR SW COR OF LOT 12, BLK 23, 10 AC PLAT A, BIG FIELD SUR: N 15°15'30" W 65.32 FT; W 130.95 FT; S 63.017 FT; E 148.14 FT TO BEG. 0.2 AC. 2384-0242 5970-0827 7567-0026,0027 8335-1530 8540-9418	CKD PROPERTIES, LC	3480 S HIGHLAND DR	\$2,321.77
16331050270000	BEG N 89°48' E 568.828 FT & N 15°15'30" W 556.066 FT & S 89°56'53" W 7 FT FR SW COR OF LOT 12, BLK 23, 10 AC PLAT A,	UNIVERSITY OF UTAH CREDIT	3450 S HIGHLAND DR	\$15,423.13
16331050300000	BIG FIELD SUR; S 15°15'30" E 256.83 FT S 89°48' W 313.76 FT; N 21°57'49" W 84.98 FT; N 23°35'53" W 67.63 FT; N 20°50' W 116.4 FT; N 89°56'53" E 348.56 FT TO BEG. 1.89 AC M OR L. 5667-2162 5712-0847 6201-1288 6530-0683	KLEIN, CALVIN R	1398 E LUCK LN	\$2,194.13
16331050320000	BEG S 0°18'43" W 27.5 FT & N 89°48' E 698 FT FR NW COR OF LOT 7, BLK 23, TEN ACRE PLAT A, BIG FIELD SUR; S 81°30' E 81 FT; N 89°59' E 44 FT; S 20°50' E 116.4 FT; S 69°10' W 81.62 FT; N 26°16'52" W 121.7 FT; N 41°57'48" W 51.52 FT TO BEG. ALSO BEG AT MOST NLY COR OF LOT 14, LUCKLAND SUB; S 47° W 70 FT; S 24°30' W 39.99 FT; S 37°54' E 110.51 FT; N 41° E 82.27 FT; N 26°16'52" W 121.7 FT TO BEG. 5825-710, 5393-1021, 5360-368, 5208-428, 5667-2162, 6076-672	THOMAS, BRADLEY R &	3435 S MELVINA ST	\$1,942.43
16331050340000	LOT 10, LUCKLAND SUBDIVISION. LESS & EXCEPTING BEG S 88°33'32" E 458.44 FT & S 1°26'28" W 102.70 FT FR THE NW COR OF SEC 33, T 1S, R 1E, SLM; N 45°44'14" W 103.45 FT; S 72°24' E 6.74 FT; N 70°13' E 35.80 FT; S 49°01' E 87.60 FT; S 59°28' E 55.70 FT; S 8.48 FT; N 81°30' W 81 FT TO BEG. 8810-2217 8811-0599 8963-2435 9023-2114			
16331050350000	LOT 9, HIGHLAND WOODS PUD.	HIGHLAND WOODS LLC	1365 E HIGHLAND WOODS C	\$882.37
16331050360000	LOT 10, HIGHLAND WOODS PUD.		1377 E HIGHLAND WOODS C	\$882.37
16331050370000	LOT 11, HIGHLAND WOODS PUD.		1389 E HIGHLAND WOODS C	\$882.37
16331050380000	LOT 8, HIGHLAND WOODS PUD.		1372 E HIGHLAND WOODS C	\$882.37
16331050390000	LOT 7, HIGHLAND WOODS PUD.	WHEELER, REX G	3506 S MORNING WOOD CT	\$882.37
16331050400000	LOT 6, HIGHLAND WOODS PUD.	HIGHLAND WOODS LLC	3508 S MORNING WOOD CT	\$882.37
16331050410000	LOT 5, HIGHLAND WOODS PUD.		3512 S MORNING WOOD CT	\$882.37
16331050420000	LOT 12, HIGHLAND WOODS PUD.		1435 E HIGHLAND WOODS C	\$882.37
16331050430000	LOT 13, HIGHLAND WOODS PUD.		1468 E HIGHLAND WOODS C	\$882.37
16331050440000	LOT 16, HIGHLAND WOODS PUD.		1420 E HIGHLAND WOODS C	\$882.37
16331050450000	LOT 15, HIGHLAND WOODS PUD.		1454 E HIGHLAND WOODS C	\$882.37
16331050460000	LOT 14, HIGHLAND WOODS PUD.		1465 E MORNING WOOD CT	\$882.37
16331050470000	LOT 4, HIGHLAND WOODS PUD.		1414 E MORNING WOOD CT	\$882.37
16331050480000	LOT 3, HIGHLAND WOODS PUD.		1424 E MORNING WOOD CT	\$882.37
16331050490000	LOT 2, HIGHLAND WOODS PUD.		1458 E MORNING WOOD CT	\$882.37
16331050500000	LOT 1, HIGHLAND WOODS PUD.		1470 E MORNING WOOD CT	\$882.37
16331060010000	LOT 14, BROOKSHIRE ACRES 4802-0303 5547-1599 5736-1657	WARREN, KEVIN &	1401 E BROOKSHIRE DR	\$1,615.85
16331060020000	5973-2246 6544-1818, 1819 8348-0979 8351-8212 8581-1278			
16331060030000	LOT 15 BROOKSHIRE ACRES	EDWARDS, JUDY H	1403 E BROOKSHIRE DR	\$1,598.39
16331060040000	LOT 16 BROOKSHIRE ACRES 0000-0000 5522-2989 5522-2991	KOEHLER, ROBERT B &	1409 E BROOKSHIRE DR	\$1,601.57
16331060050000	6112-1545 6844-1448 7545-1614 LOT 17, BROOKSHIRE ACRES 4637-0920 9161-3342, 3344 9172-6578, 6579, 6802	REDICAN, MARK J	1415 E BROOKSHIRE DR	\$1,533.48
16331060060000	LOT 18 BROOKSHIRE ACRES. 4475-1429 4475-1433 5738-981 5738-0990 6394-0317 8161-2211, 2221 8296-6209 8480-7521	GAMANGASSO, CODY &	1419 E BROOKSHIRE DR	\$1,587.98
16331060070000	LOT 19 BROOKSHIRE ACRES 7036-1508 7036-1510 7510-0344 7717-0783	GRANATO, FRANK	1423 E BROOKSHIRE DR	\$1,773.99
16331060080000	LOT 20 BROOKSHIRE ACRES	HOLMES, JAMES L. & CAROL D.	1425 E BROOKSHIRE DR	\$1,500.03
16331060090000	LOT 21, BROOKSHIRE ACRES 4502-0099 6221-1984 7620-0416	MILLER, LLOYD C	1426 E MILLSTREAM LN	\$1,657.32
16331060100000	BEG AT A PT S 1767.46 FT & E 966.48 FT FR THE NW COR BLK 23. TEN AC PLAT A, BIG FIELD SUR: S 89°10' E 78.69 FT; N 27°19' W 15 FT; S 89°10' E 290.58 FT; S 15°18' E 120.53 FT; S 83° 44' W 120.65 FT; N 89°25'23" W 50.36 FT; S 77°37'03" W 112.48 FT; NWLY TO BEG. LESS THAT PORTION DEEDED TO SL COUNTY. 0.95 AC. M OR L. 3966-335, 4562-1038 4562-1038 6358-916 6356-0918 6806-2315	DASKALAS, JANENE B	3520 S HIGHLAND DR	\$7,193.58
16331060110000	BEG AT SE COR OF BROOKSHIRE ACRES; N 17° E 300.39 FT; N 39° W 395.105 FT; S 45°30' E 481.05 FT; S 30°45' E 152 FT; S 45°30' E 48.38 FT; S 37°06'33" W 135.51 FT; N 80° W 39.5 FT; N 83°15' W 137.33 FT; N 14°57' E 6.38 FT; S 74°32' W TO BEG. LESS JORDAN & SALT LAKE CITY CANAL. 0.92 AC M OR L. 4242-352 5488-1953 THRU 1955, 5159-1162, 5757-0809	MORRISON, L JED; TR	3588 S HIGHLAND DR	\$2,794.65
16331060120000	BEG S 162.04 FT & E 136.34 FT & S 42°36'48" E 26.77 FT; S 0°09' W 1745.6 FT & N 89°53' E 947.4 FT FR NW COR OF BLK 23, 10 AC PLAT A, BIG FIELD SURVEY; S 65°38'25" E 105.63 FT; N 73°27'30" E 91.91 FT; N 79°05'24" E 83.56 FT; S 21°21'23" E 5.55 FT; S 15°14'41" E 129.72 FT; S 82°49'25" W 173.26 FT M	ROBINSON, DON	3538 S HIGHLAND DR	\$2,011.32

OR L; NWLY 205.15 FT TO BEG. 0.62 AC. 3849-0149 5574-0596

Parcel ID	Description	Owner	Address	Value
5683-0901 8491-4327 9185-2192 9185-2194,2195 9185-2560				
16331060170000	BEG S 1905.7 FT & E 1079.12 FT FR NW COR BLK 23, 10 AC PLAT A, BIG FIELD SUR: N 77°37'03" E 112.48 FT; S 89°25'23" E 50.36 FT; N 83°44' E 106.91 FT; S 15°15'30" E 42.9 FT; N 67°39' E 13.7 FT; S 67°39' W 95.14 FT; S 73°27'30" W 91.91 FT; N 65°38'25" W 105.63 FT; N 42°36'48" W 26.77 FT TO BEG. LESS THAT PORTION OCCUPIED BY SL CNTY. 0.37 AC M OR L.	WHYTE, ROBERT B JR &	3534 S HIGHLAND DR	\$2,290.55
16331060190000	4584-0943 3849-0149 5574-0596 5683-0899 8508-600 BEG 2078.17 FT S & 1234.16 FT E FR NW COR BLK 23, 10 AC PLAT A, BIG FIELD SUR: N 82°49'25" E 163.37 FT; S 15°15'30" E 75.45 FT; S 74°44'30" W 113.57 FT; NWLY 109.57 FT M OR L TO BEG. 0.26 AC M OR L. 4127-140, 4829-1053, 5801-2306, 5802-2698 5801-2308, 5860-1469 THRU 1471 5860-1473	WALSH, MARIANNE	3554-3570 S HIGHLAND DR	\$1,657.32
16331060200000	BEG S 415.09 FT & E 362.5 FT FR A PT S 0°09' W 1745.6 FT & N 89°53' E 947.4 FT FR NW COR OF BLK 23, TEN ACRE PLAT A, BIG FIELD SUR: N 74°44'30" E 113.57 FT; S 15°15'30" E 238.71 FT M OR L; NWLY ALG FENCE 263.92 FT M OR L TO BEG. 0.31 AC M	VOTSIS, APOSTOLOS D &	3568-3570 S HIGHLAND DR	\$1,637.41
16331260040000	OR L. 5801-2306, 2308, 5802-2698 5801-2310 W 62 FT OF LOT 1 HIGHLAND CIRCLE & COM AT NW COR SD LOT 1 N	PAIZ, CELIA E; ET AL	1483 E EVERGREEN LN	\$1,692.36
16331260050000	89°56'50" W 8 FT S 0°11' E 108.6 FT S 89°56'50" E 8 FT N 0°11' W 108.6 FT TO BEG. 4263-0437			
16331260050000	E 24 FT OF LOT 1 & W 46 FT OF LOT 2 HIGHLAND CIRCLE	SUNDBERG, DOUGLAS F &	1491 E EVERGREEN LN	\$1,830.93
16331260060000	5961-2263			
16331260060000	E 40 FT OF LOT 2 & W 30 FT OF LOT 3 HIGHLAND CIRCLE	WOOD, JOHN H &	1501 E EVERGREEN LN	\$1,865.18
16331260070000	6382-1115 6653-1066 7789-0980 7803-0167 7956-3305	JENKINS, DAVID A &	1509 E EVERGREEN LN	\$1,661.30
16331260080000	E 56 FT OF LOT 3 & W 16 FT OF LOT 4 HIGHLAND CIRCLE	MILLWARD, DOUGLAS L &	1517 E EVERGREEN LN	\$1,911.77
16331260090000	3852-0058 7639-1006 8255-5449 8480-5188			
16331260090000	E 70 FT OF LOT 4 HIGHLAND CIRCLE	ECKENRODE, JAMIE	1525 E EVERGREEN LN	\$1,873.94
16331260100000	6738-2257			
16331260100000	W 84 FT OF LOT 5 HIGHLAND CIRCLE 5469-1728 5964-2690 6843-1641	BROWN, TERRY L. & JANET S.	1535 E EVERGREEN LN	\$1,859.21
16331260110000	E 2 FT OF LOT 5 & ALL LOT 6 HIGHLAND CIRCLE	HUFFAKER, DONALD W & VOORHEES, DORIS E. L.	1543 E EVERGREEN LN	\$1,836.51
16331260110000	THE W 78 FT LOT 7, HIGHLAND CIRCLE. 4785-1070 4904-0420			
16331260120000	E 8 FT OF LOT 7 & ALL LOT 8 HIGHLAND CIRCLE	SPIKER, JOHN A	1551 E EVERGREEN LN	\$1,723.77
16331260130000	LOT 9 HIGHLAND CIRCLE	FRANK, BEVERLY J & WEST, WILLIAM K & ARNOLD, JAMES D &	1557 E EVERGREEN LN	\$1,724.22
16331260140000	LOT 10 HIGHLAND CIRCLE		1565 E EVERGREEN LN	\$2,172.99
16331260150000	LOT 11, HIGHLAND CIRCLE 4926-1122		1585 E EVERGREEN LN	\$1,835.31
16331260160000	LOT 12, HIGHLAND CIRCLE 4517-0877 6161-1808 6161-1810 6184-2109 6439-1253 6441-2158 6741-1802 7381-0992 8200-0569		1595 E EVERGREEN LN	\$1,901.81
16331260170000	LOT 13, HIGHLAND CIR 4408-0232 6346-2148 6781-1070	ARKIN, LOUISE A	1599 E EVERGREEN LN	\$2,059.50
16331260190000	BEG N 89°56'50" W 227.41 FT & S 15°15'30" E 68.6 FT & N 72°30'34" E 7 FT FR NW COR LOT 1, HIGHLAND CIRCLE SUB: N 72°30'34" E 32.351 FT; S 89°56'50" E 89 FT; S 0°11' E 54.30 FT; N 89°56'50" W 107.866 FT; N 15°14'41" W 46.19 FT TO BEG. 0.14 AC M OR L. 4882-0104 5841-2282,2283 6115-2386 6215-2004	MAINWARING, STEPHEN A &	3461 S HIGHLAND DR	\$1,604.36
16331260200000	6254-0305 6291-0736 6903-2826 8462-5917 BEG N 89°56'50" W 8 FT FR NW COR LOT 1, HIGHLAND CIR: N 89°56'50" W 75 FT; S 0°11' E 108.6 FT; S 89°56'50" E 75 FT; N 0°11' W 108.6 FT TO BEG. 0.19 AC M OR L. 7156-1401 7305-1457 8039-0063 9051-6941 9065-4063	ROSADINA LLC	1473 E EVERGREEN LN	\$2,110.82
16331270030000	COM 102 RDS W & S 16° E 12.5 RDS: 14.15 RDS E FR NE COR THE NW 1/4 SEC 33 T 1S R 1E S L M; N 1 FT E 6.1 RDS; S 75.91 FT W 6.1 RDS; N 75.91 FT TO BEG. 0.17 AC	LIACOPOULOS, ANN	1494 E EVERGREEN LN	\$2,012.91
16331270040000	COM 102 RDS W & S 16° E 12.5 RDS & 20.25 RDS E FR N 1/4 SEC 33 T 1S R 1E SL MER W 6.1 RDS S 4.54 RDS E 6.1 RDS N 4.54 RDS TO BEG 0.17 AC 5812-2875 6517-0283 8190-0690	ADAM, ALLEN R &	1508 E EVERGREEN LN	\$1,802.99
16331270050000	COM 66.65 RDS W & 11.9 RDS S FR N 1/4 COR SEC 33 T 1S R 1E SL MER W 5.55 RDS S 4.54 RDS E 5.55 RDS N 4.54 RDS TO BEG	ELBEL, ROBERT E &	1518 E EVERGREEN LN	\$1,718.64
16331270060000	0.15 AC. 5467-0015 BEG 102 RDS W & S 16° E 12.5 RDS & E 31.9 RDS FR NE COR OF NW 1/4 OF SEC 33, T 1S, R 1E, S L M; E 6.65 RDS; S 4.54 RDS; W 6.65 RDS; N 4.54 RDS TO BEG. 0.19 AC. 3845-241, 5031-410, 412 5080-0251 5335-1205 5441-0726 5570-0479 5945-1639 6633-0976 8140-1964	TURVILLE, SCOTT R &	1528 E EVERGREEN LN	\$1,802.21
16331270070000	COM 53.9 RDS W & 11.9 RDS S FR N 1/4 COR SEC 33 T 1S R 1E SL MER W 6.1 RDS S 4.54 RDS E 6.1 RDS N 4.54 RDS TO BEG 7500-0664 7500-661, 663	HUNSAKER, JOAN J	1538 E EVERGREEN LN	\$1,701.52
16331270100000	BEG 273.24 FT S & 1464.59 FT W FR N 1/4 COR SEC 33 T 1S R SL MER S 83.49 FT W 93.59 FT TO E LINE OF HIGHLAND DRIVE N 15°18' W ALG SD DRIVE 86.63 FT E 116.41 FT TO BEG 0.2 AC 4861-634, 4897-124, 5123-201 5123-0202 5879-0582 7036-0932	MURDOCK, STEVEN C &	3475 S HIGHLAND DR # A-B	\$1,938.00
16331270110000	BEG 1352.09 FT W & 273.24 FT S FR N 1/4 COR SEC 33, T 1S, R 1E, S L M; S 83.49 FT; W 112.50 FT; N 83.49 FT; E 112.50 FT TO BEG. 0.22 AC 3962-0260	PHILLIPS, PAUL D & EVELYN B A;	1481 E MAPLE AVE	\$1,843.38
16331270120000	BEG 1239.59 FT W & 273.24 FT S FR N 1/4 COR SEC 33, T 1S, R 1E, SL MER. S 83.49 FT; W 112.5 FT; N 83.49 FT; E 112.5 FT TO BEG. 0.22 AC. 4770-10 4770-0011 5623-1734 5624-0250 5749-2463	GLAUSER, MARY J; TR	1485-87 E MAPLE AVE	\$2,052.73
16331270130000	COM 273.24 FT S & 1148.18 FT W FR N 1/4 COR SEC 33, T 1S, R 1E, SL MER. S 83.49 FT; W 91.41 FT; N 83.49 FT; E 91.41 FT TO BEG. 0.18 AC.	LAST, R LEE	1491 E MAPLE AVE	\$2,193.73
16331270160000	BEG 273.24 FT S & 53.8 RDS W FR N 1/4 COR SEC 33 T 1S R 1E SL MER S 83.49 FT W 128.83 FT N 83.49 FT E 128.83 FT TO BEG 0.24 AC. 4708-531 5271-0058 6167-2813 7154-2320	JACKSON, ROBERT L &	1617 E MAPLE AVE	\$1,721.86

16331270180000	BEG 45.8 RDS W & 12 RDS S OF THE N 1/4 COR SEC 33, T 1S, R 1E, S L M: W 74 FT; S 10 RDS, M OR L: E 74 FT; N 10 RDS TO BEG. 0.28 AC, M OR L. 4492-323, 325, 326 4492-0324 5556-2103	WATERMAN, GLENN N; TR	1556-60 E EVERGREEN LN	\$1,586.44
16331270190000	6499-2418 6842-0252 THE W 49.5 FT OF LOT 18, HIGHLAND CIRCLE. ALSO BEG AT NW COR LOT 18. SD SUB: N 89°56'50" W 16.5 FT; S 0°11' E 158.95 FT; S 89°56'50" E 16.5 FT; N 0°11' W 158.95 FT TO BEG. 0.06 AC, M OR L. 4492-326 4492-0318 7202-2217 7707-1416 7851-0257	RIDD, MICHAEL D &	1566 E EVERGREEN LN	\$2,080.60
16331270200000	8148-2709 W 52 FT OF LOT 17 & E 16.5 FT OF LOT 18 HIGHLAND CIRCLE	GARRISON, JOHN R. & JEANNE C.	1574 E EVERGREEN LN	\$1,716.65
16331270210000	LOT 16 & E 14 FT OF LOT 17 HIGHLAND CIRCLE 8988-7312 8988-7315	DRIGGS, ALLISON F; TR	1580 E EVERGREEN LN	\$1,781.56
16331270220000	LOT 15, HIGHLAND CIRCLE 4289-0084 5603-2288 8224-0134 8781-3843	BARRELL, ARLEEN M	1590 E EVERGREEN LN	\$1,721.43
16331270230000	LOT 14, HIGHLAND CIRCLE 4591-1342 5399-0185 5570-2175 8597-1313 8791-5755	BRAIN, ROBERT; TR	1596 E EVERGREEN LN	\$1,778.77
16331270260000	BEG 195.68 FT S & 1497.04 FT W FR N 1/4 COR OF SEC 33, T 1S, R 1E, S L M: S 74.91 FT; N 89°56'50" W 86.82 FT; N 15°15'30" W 77.67 FT M OR L TO S LINE OF LOT 19, HIGHLAND CIRCLE: S 89°56'50" E 107.26 FT TO BEG. 0.17 AC M OR L 5242-0390 5422-2737 5446-2628 6829-1142	PORTER, PATRICK A	3465 S HIGHLAND DR # A-B	\$1,941.18
16331270290000	BEG 150.15 FT N 89°56'50" W & 76 FT S 0°11' E FR NW COR OF LOT 18, HIGHLAND CIRCLE SUB; SD PT BEING 53.9 RDS W & 274 FT M OR L S FR N 1/4 COR OF SEC 33, T 1S, R 1E, S L M: S 0 11' E 82.95 FT M OR L: S 89°56'50" E 59.65 FT; N 0°11' W 82.95 FT M OR L: N 89°56'50" W 59.65 FT TO BEG. 0.11 AC 6203-2754 6992-2009 7735-1647 9040-8880	HUTCHINGS, JARED L &	1621 E MAPLE AVE	\$1,521.93
16331270360000	BEG 12 RDS S & 889.35 FT W FR N 1/4 COR SEC 33, T 1S, R 1E, S L M: S 89°56'50" E 59.65 FT; S 0°11' E 76 FT; N 89°56'50" W 59.65 FT; N 0°11' W 76 FT TO BEG. ALSO BEG N 89°56'50" W 90.5 FT FR NW COR LOT 18, HIGHLAND CIR: S 0°11' E 1 FT M OR L; N 89°56'50" W 59.65 FT M OR L; N 0°11' W 1 FT M OR L: S 89°56'50" E 59.63 FT M OR L TO BEG. 0.11 AC M OR L. 6203-2754 4922-0379 4793-1463 4492-0322 1806-0200 6389-0342	MADSEN, DANIEL S &	1544 E EVERGREEN LN	\$2,012.91
16331280050000	8431-0331 8491-8932 BEG 956.8 FT W & 362.87 FT S FR THE NE COR OF THE NW 1/4 OF SEC 33, T 1S, R 1E, S L M: S 202 FT; S 89°25' W 100 FT; N 202.5 FT, M OR L; E 100 FT TO BEG. 0.46 AC, 4932-588 4932-0587 5434-2222 5434-2223 6445-1215 6445-1217 6470-1908	MORGAN, DARLYNE S	1616 E MAPLE AVE	\$2,097.55
16331280070000	COM 774.8 FT W & S 1°30' E 22 RDS FR N 1/4 COR SEC 33, T 1S, R 1E, S L M: W 77 FT; S 12.5 RDS; E 77 FT; N 12.5 RDS TO BEG. 0.36 AC 8427-4369 8427-4372 8890-915 8890-0918	ANDERSON, GREGORY J	1624 E MAPLE AVE	\$2,013.71
16331280080000	BEG 694.3 FT W & S 1°30' E 22 RDS FR N 1/4 COR SEC 33, T 1S, R 1E, S L M: W 80.5 FT; S 12.5 RDS; E 80.5 FT; N 12.5 RDS TO BEG. 0.38 AC, 5306-0144	CALL, ROLDO L	1626 E MAPLE AVE	\$1,992.60
16331280090000	BEG 596.8 FT W & S 1°30' E 22 RDS FR NE COR OF NW 1/4 SEC 33 T 1S R 1E S L M: W 97.5 FT M OR L S 12.5 RDS E 97.5 FT M OR L N 12.5 RDS TO BEG 0.46 AC 5108-0448 7682-1059 7765-2194	CHRISTENSEN, KATHERINE L &	1630 E MAPLE AVE	\$1,752.09
16331280100000	8223-670.678 COM 536.8 FT W & S 1°30' E 22 RDS FR NE COR OF NW 1/4 SEC 33 T 1S R 1E S L M: W 60 FT S 12.5 RDS E 60 FT N 12.5 RDS TO BEG. 0.29 AC, 6465-0997, 1000	LARSON, DOUGLAS J &	1632 E MAPLE AVE	\$1,578.37
16331280130000	BEG 20 RDS W & S 1°30' E 22 RDS FR N 1/4 COR SEC 33 T 1S R 1E S L M: W 132.8 FT S 12.5 RDS E 132.8 FT N 12.5 RDS TO BEG 0.64 AC, 4364-145, 4974-958, 5146-903, 5197-181 5197-0182 5715-0083 5908-0291 5908-2271	HEYES, EDWARD A & HILL (JT)	1646 E MAPLE AVE	\$1,850.00
16331280150000	LOT 3, BLK 1, MILLCREEK PARK AMENDED PLAT A 4893-1038 5715-0083 5908-0291 5908-2271	JENSEN, MARY ANNE	1515 E MILLCREEK WY	\$3,093.62
16331280170000	COM AT NE COR LOT 5 BLK 1 AMENDED PLAT A MILL CREEK PARK S 89°31'38" W 43.49 FT S 84.34 FT W 46.53 FT S 155.36 FT E 90 FT TO SE COR SD LOT 5 N 0°01' E 240.77 FT TO BEG	MALOUF, GEORGE S JR &	1537 E MILLCREEK WY	\$2,063.08
16331280180000	LOT 6, BLK 1, MILL CREEK PARK PLAT A, AMENDED 4763-0657	ANDERSON, PAUL CHRISTIAN &	1555 E MILLCREEK WY	\$3,893.20
16331280190000	5598-1499 5638-2489 8457-7942 LOT 7, BLK 1, AMENDED PLAT A, MILL CREEK PARK. 4033-0227	DRIGGS, ALLISON F; TR	1575 E MILLCREEK WY	\$4,201.41
16331280200000	5291-0869 5717-0185 8303-1863 8303-8761 8488-7796 9087-1896 9200-3206 LOT 8, BLK 1, AMENDED PLAT A, MILLCREEK PARK, ALSO COM AT SE COR SD LOT 8, N 7°29'41" W 230.72 FT; N 89°31'38" E 20.1 FT; S 5° E 230 FT, M OR L TO A PT ON ARC OF A CIRCLE LOCATED 10 FT TO R OF PT OF BEG; WLY ALG SD ARC 10 FT TO BEG 3801-448 4540-0038 9111-8755 9152-8599	PURDUM, PHILIP C; ET AL	1601 E MILLCREEK WY	\$2,625.74
16331280210000	COM AT SE COR LOT 9 BLK 1 AMENDED PLAT A MILL CREEK PARK N 10°43'40" W 218.96 FT S 89°31'38" W 58 FT S 5° E 230 FT TO STREET NE'LY ALG STREET 80 FT TO BEG 6541-0375,	SYPHUS, JEFFREY M &	1605 E MILLCREEK WY	\$2,397.57
16331280220000	LOT 10 BLK 1 AMENDED PLAT A MILL CREEK PARK	HANGER, RODNEY F. & SHARLENE	1609 E MILLCREEK WY	\$2,281.30
16331280230000	BEG AT NW COR LOT 11 BLK 1 AM'D PLAT A MILL CREEK PARK N 89°31'38" E 101.26 FT S 11°15'45" E 177.11 FT TO LOT LINE SWLY ALG LOT LINE 90 FT TO SW COR OF LOT N 13°57'39" W 202.54 FT TO BEG 5248-0941 6636-0259	PETERSON, ALAYNE L	1615 E MILLCREEK WY	\$2,214.00
16331280240000	BEG AT NE COR LOT 12 BLK 1 AM'D PLAT A MILL CREEK PARK S 0°30' E 151.62 FT TO LOT LINE SWLY ALG LOT LINE 70.88 FT N	ZACHARY, JOSEPH L &	1631 E MILLCREEK WY	\$2,088.52

16331280260000	11°15'45" W 177.11 FT TO LOT LINE N 89°31'38" E 100.18 FT TO BEG. 5099-1504 5099-1506 5704-48 5704-0049	KANE, JAMES L SR & DONNA L; STEVENS, MICHAEL H & RUTH C	3486 S MILLHOLLOW CIR 3496 S MILLHOLLOW CIR	\$2,345.41 \$2,781.83
16331280270000	LOT 7, EGAN ESTATES LOT 8, EGAN ESTATES 9123-5658			
16331280280000	LOT 9, EGAN ESTATES 5956-2140	COOLEY, EVERETT L & HEYES, EDWARD A & NANCY J	3508 S MILLHOLLOW CIR 3520 S MILLHOLLOW CIR	\$2,688.26 \$2,956.64
16331280290000	LOT 10, EGAN ESTATES			
16331280300000	BEG N 89°59' W 100 FT FR SE COR LOT 1, BLK 1, MILLCREEK PARK PLAT A; N 89°59' W 90.5 FT; NWLY ALG CURVE TO R 26.47 FT; N	LEDUC, HEIDI	1473 E MILLCREEK WY	\$3,008.35
16331280310000	15°14'41" W 147.34 FT; N 89°39' E 152.99 FT; S 0°01' W 153.31 FT TO BEG. 4985-0364 5875-1330 BEG AT SE COR LOT 1, BLK 1, MILLCREEK PARK, PLAT A; N 89°59'		1489 E MILLCREEK WY	\$2,699.35
16331280320000	W 100 FT; N 0°01' E 153.31 FT; N 89°39' E 100 FT; S 0°01' W 153.95 FT TO BEG. 4985-0364	SORENSEN, CRAIG B & NITA J	1642 E MAPLE AVE	\$1,679.22
16331280330000	BEG 538.8 FT W & S 1°30' E 363 FT FR N 1/4 COR OF SEC 33, T 1S, R 1E, S L M; S 206.25 FT; E 74 FT; N 206.25 FT; W 74 FT TO BEG. 0.35 AC. 3943-139, 4543-791, 5214-628, 5222-439			
16331280340000	BEG 851.8 FT W & S 1°30' E 363 FT & W 81 FT FR NE COR OF 1/4 OF SEC 33, T 1S, R 1E, S L M; S 105.25 FT; E 81 FT; S 101 FT; W 105 FT; N 206.25 FT; E 24 FT TO BEG. LESS R OF W, 0.28 AC M OR L. 4546-1471, 1473, 5444-1470 5543-1971 6350-0050	ELLSWORTH, JAMES E &	1618 E MAPLE AVE # REAR	\$1,800.26
16331280350000	BEG S 89°39' W 173.42 FT FR NW COR OF LOT 4, BLK 1, AMD PLAT OF MILLCREEK PARK PLAT A; N 0°01' E 81.77 FT; N 89°45' E 101.09 FT; N 89°25' E 72.21 FT; N 2.45 FT; S 89°25' W 36.16 FT; S 89°45' W 381.56 FT TO CEN LINE OF STREET; S 15°18' E 85.69 FT; N 89°39' E 221.69 FT TO BEG. LESS STREET. 0.45 AC 4670-0773 4822-1194 6021-0659 7336-0389,0392	LEDUC, HEIDI	3513 S HIGHLAND DR	\$982.37
16331280440000	ALL OF LOT 4 & THE W 13.67 FT OF THE LOT 5, BLK 1, AMENDED PLAT OF MILLCREEK PARK PLAT A. ALSO BEG S 89°31'38" W 43.49 FT FR NE COR SD LOT 5, BLK 1; S 89°39' W 96 FT; S 84.34 FT; N 89°39' E 96 FT; N 84.34 FT TO BEG. 7641-0027 8796-3861 8799-3306 9194-0522	MORGAN, STEPHEN G &	1525 E MILLCREEK WY	\$3,644.73
16331280450000	BEG W 851.8 FT & S 1°30' E 22 RDS FR NE COR OF NW 1/4 SEC 33, T 1S, R 1E, SLM; W 81 FT; S 93.05 FT; E 26 FT; S 12.2 FT; E 55 FT; N 105.25 FT TO BEG. 0.16 AC M OR L	ELLSWORTH, JAMES E	1620 E MAPLE AVE	\$1,553.79
16331280470000	LOT 5, MAPLE COVE ESTATES.	CUMMINGS, HUGH C &	3486 S HIGHLAND DR	\$2,249.39
16331280480000	LOT 1, MAPLE COVE ESTATES.		1492 E MAPLE AVE	\$941.86
16331280490000	LOT 4, MAPLE COVE ESTATES.	ANDREWS, REGAN	1496 E MAPLE AVE	\$943.12
16331280500000	LOT 2, MAPLE COVE ESTATES. 9143-8715	ANDREWS, REGAN & ANDREWS, REGAN	3488 S MAPLE CV	\$943.12
16331280510000	LOT 3, MAPLE COVE ESTATES.	ANDREWS, REGAN	3487 S MAPLE CV	\$943.12
16331290030000	LOT 3 & W 70 FT OF LOT 4, BLK 2, MILL CREEK PARK AMENDED	ARCHER, SCOTT F & DIANE	1514 E MILLCREEK WY	\$3,140.21
16331290040000	PLAT A E 33.67 FT OF LOT 4 & W 32.23 FT OF LOT 5 BLK 2 AMENDED	GOLDBERG, STANLEY & SANDRA	1520 E MILLCREEK WY	\$1,130.07
16331290050000	PLAT A MILL CREEK PARK E 71.44 FT OF LOT 5 & W 19.38 FT OF LOT 6 BLK 2 AMENDED	ELLSWORTH, LYNETTE M	1536 E MILLCREEK WY	\$2,251.83
16331290060000	PLAT A MILL CREEK PARK 5502-0281 5530-0847 5599-2029 5599-0661 6366-961 6366-0964 6383-2848 7192-2665 7700-0830 8200-0352			
16331290070000	8230-0462 8245-2178 8318-4821 8504-5025 E 80 FT OF LOT 6 BLK 2 AMENDED PLAT A MILL CREEK PARK 5482-2681 5958-0835 6413-0267	GLADE, KEVIN G &	1540 E MILLCREEK WY	\$2,544.90
1633129010000	COM NW COR LOT 7 BLK 2 MILLCREEK PARK AMENDED PLAT A S 1°19'25" E 140 FT & 84.7 FT N 6°28'10" W 44.2 FT N 1°19'25" W 98 FT TO MILL CREEK WAY WLY ALG SD WAY 80 FT M OR L TO BEG 4492-1327	DAVIS, HELEN B; ET AL	1596 E MILLCREEK WY	\$3,096.81
16331290130000	LOT 10 BLK 2 AMENDED PLAT A MILL CREEK PARK 5607-1017 5607-1020 8547-6801	PAULSEN, PAUL H; ET AL	1640 E MILLCREEK WY	\$2,646.84
16331290140000	BEG W 1111.87 FT & W 1389.34 FT FR N 1/4 COR SEC 33, T 1S, R 1E, SLM; N 15°18' W 93.24 FT; N 88°56' E 329.23 FT; S 7°15' E 120.16 FT; S 87°04' E 119.57 FT; N 1°19' W 138.5 FT; N 88°56' E 143.8 FT; S 1°19' E 162 FT TO MILL CREEK; SWLY ALG CREEK TO CEN OF HIGHLAND DRIVE; N 10°23' W 254.36 FT TO BEG. LESS STREET & LESS THAT PORTION OCCUPIED BY SL CNTY. 2.68 AC 5437-2030	GOLDBERG, STANLEY & SANDRA	3559 S HIGHLAND DR	\$4,058.53
16331290150000	COM 1°19' W 113.55 FT & S 88°56' W 143.8 FT FR SW COR LOT 7 BLK 2 MILL CREEK PARK PLAT A S 1°19' E 90.05 FT N 87°04' W 119.57 FT N 7°15' W 88.33 FT S 88°21' E 128.54 FT TO BEG 0.27 AC		3569 S HIGHLAND DR	\$1,873.59
16331290160000	BEG S 1°19'25" E 140 FT FR NW COR LOT 7, BLK 2, AMD PLAT A, RIEL INVESTMENT CO MILLCREEK PARK; E 84.7 FT M OR L; S 8°40' E 21.58 FT M OR L; SE'LY 87.11 FT ALG CURVE TO L; S 89°10' E 33 FT; S 0°50' W 84.55 FT; S 88°56'50" W 70.23 FT; N 50°20' W 73.56 FT; S 56° 55' W 35.03 FT; S 27°13'06" W 44.32 FT; N 1°19'25" W 169.2 FT M OR L TO BEG. 4502-0452 6992-2007 7735-1647 7910-1773		1580 E MILLCREEK WY	\$3,098.04
16331290280000	9040-8880 9092-3238 LOT 82 MILLBROOK ADD	PETT, STUART B; TR EBERT, STEPHEN M &	3550 S CANYON WY 1602 E MILLCREEK WY	\$2,996.06 \$3,757.82
16331290300000	BEG ON N LINE LOT 8, BLK 2, AMENDED MILL CREEK PARK PLAT A. AT A PT E'LY ALG A CURVE TO L 10 FT FR NW COR SD LOT 8; S 1°			

	50' E 111.57 FT; S 8°40' E 52.73 FT; SE'LY ALG CURVE TO L 16.19 FT; S 89°10' E 95 FT; N 1°54'11" E 50.66 FT; N 8°03' W 47 FT; N 10°43'40" W 81 FT; S 79°16'20" W 7 FT; N 10°43'40" W 14 FT M OR L TO N LINE LOT 9, SD SUB; W'LY ALG CURVE TO R				
16331290350000	82.97 FT TO BEG. 4845-0194 5260-0816 5639-1914 6289-2167 8189-2398 BEG NE COR LOT 9, BLK 2, AMENDED PLAT A, MILL CREEK PARK; S 10°43'40" E 140 FT; S 79°16'20" W 82.15 FT; N 8°03' W 47 FT; N 10°43'40" W 95 FT; NE'LY ALG A CURVE TO L 80 FT TO BEG. 4845-194 5454-2018 5461-831, 4039-116	FOWLER, CAROL M	1628 E MILLCREEK WY	\$2,810.68	
16331290370000	BEG S 10°43'40" E 185 FT FR NE COR OF LOT 9, BLK 2, AMD PLAT A, MILLCREEK PARK SUB; S 84°39'05" W 90.73 FT; S 1°54' 11" W 13.23 FT; N 89°10' W 95 FT; SE'LY ALG CURVE TO L 42.82 FT; S 89°10' E 33 FT; S 0°50' W 104.55 FT; N 88°56'50" E 37 FT; S 80°53' E 73.28 FT; N 48°17' E 44.37 FT; N 10°43' W 126 FT TO BEG. 5454-2017, 5461-833 5461-0839	JENSEN, JEAN A; TR	1632 E MILLCREEK WY	\$3,055.79	
16331290380000	LOTS 1 & 2, BLK 2, MILL CREEK PARK AMD PLAT A. LESS STREET. 5738-0503 6249-0509 6266-0390 6659-1722 6790-0632	TOLLSTRUP, DAVID R &	1480 E MILLCREEK WY	\$2,843.50	
16331290400000	BEG AT NW COR OF LOT 11, BLK 2, MILLCREEK PARK PLAT A AMD; SE'LY 141.74 FT ALG CURVE TO R; S 0°30' E 77.59 FT; S 84°45'43" W 99.45 FT; N 11° W 146.76 FT TO BEG. 4955-443, 4458-341 6151-0340	LAKOMSKI, ALAN &	1656 E MILLCREEK WY	\$2,785.81	
16331290410000	BEG S 11° E 146.74 FT FR NW COR OF LOT 11, BLK 2, MILLCREEK PARK PLAT A; N 84°45'43" E 99.45 FT; S 0°30' E 198.97 FT; S 79° W 62.69 FT; N 11° W 205.63 FT TO BEG 6151-340, 4458-341, 4455-443 6170-2640	DEVORE, JEFFREY J &	1650 E MILLCREEK WY	\$2,308.77	
16331300010000	LOT 6, EGAN ESTATES 8242-2110 8986-0455 8986-0463	HOLZ, ROBERT &	3480 S MILLHOLLOW CIR	\$3,086.45	
16331300020000	LOT 5, EGAN ESTATES. 4885-0809 5450-1793 5708-1920 5959-1591 5970-1690 6596-1063 8319-2479 8445-4793	KIRKHAM, MARVIN J &	3479 S MILLHOLLOW CIR	\$3,801.62	
16331300030000	LOT 4, EGAN ESTATES	CHIODO, PETER P & DOROTHY K	3487 S MILLHOLLOW CIR	\$2,933.55	
16331300040000	LOT 3, EGAN ESTATES	VINCENT, JEFFREY M &	3497 S MILLHOLLOW CIR	\$2,865.06	
16331300050000	LOT 2, EGAN ESTATES SUB 4360-0035 7810-0153	MILNE, WAYNE L &	3509 S MILLHOLLOW CIR	\$2,867.05	
16331300060000	LOT 1, EGAN ESTATES. 3888-53 5083-0461 5821-2714 5824-0522	EVANS, JOY F	3521 S MILLHOLLOW CIR	\$2,624.54	
16331310010000	6481-1133 7809-0054 LOT 60 MILLBROOK ADD 7889-2014 7889-2023 8530-6093 8538-0294	BUSHNELL, D SCOTT &	1692 E MILLCREEK WY	\$2,159.85	
16331310020000	LOT 59, MILLBROOK ADDITION SUB. 5689-1630 6025-0903	KRATOCHVIL, JIRI & SPARKS-REDD INC	3551 S CANYON WY	\$2,352.97	
16331330020000	UNIT 1, HEATHER HIGHLANDS CONDM 50% INT. 5316-302		3445 S HIGHLAND DR	\$1,576.43	
16331330030000	UNIT 2, HEATHER HIGHLANDS CONDM 50% INT. 5318-302		3447 S HIGHLAND DR	\$1,576.43	
16331340020000	UNIT 1, HIGHLANDS HEIGHTS CONDM 50% INT 5678-1327 6682-0645 8023-2278	MILEUR, RONALD G &	1470 E EVERGREEN LN	\$1,422.73	
16331340030000	UNIT 2, HIGHLANDS HEIGHTS CONDM 50% INT 5678-1327 6682-0645 8023-2278 9167-0507		1472 E EVERGREEN LN	\$1,422.73	
16331510010000	W 61.77 FT OF LOT 9, RANCHO VILLA #1. 4266-183 4955-0350 6424-0274	P A T & ASSOCIATES LC	1327 E 3730 S	\$1,052.08	
16331530010000	COM S 85°57' W 111.2 FT & S 72°28' W 255 FT FROM NE COR OF LOT 4 BLK 23 10 AC PLAT A BF SUR S 72°28' W 85 FT N 17°42' W	SPEER, FREDERICK M & MARY;	1328 E MURPHYS LN	\$1,576.49	
16331530020000	273 FT N 72°18' E 85 FT S 17°42' E 272.75 FT TO BEG BEING PT NW 1/4 SEC 33 T 1S R 1E SL MER 0.5 AC COM S 84°57' W 111.2 FT & S 72°28' W 170 FT FROM NE COR OF LOT 4 BLK 23 10 AC PLAT A BF SUR S 72°28' W 85 FT N 17°42' W	PARRY, JOHN D & CINDY C; TRS	1336 E MURPHYS LN	\$1,630.64	
16331530030000	272 3/4 FT N 72°18' E 85 FT S 17°42' E 272.5 FT TO BEG BEING PT NW 1/4 SEC 33 T 1S R 1E SL MER 0.5 AC 6240-1277 6240-1279 8013-1295				
16331530040000	COM S 84°57' W 111.2 FT & S 72°28' W 85 FT FR NE COR LOT 4, BLK 23, TEN AC PLAT A, BIG FIELD SUR; S 72°28' W 85 FT; N 17°42' W 272.5 FT TO CENTER OF MURPHY'S LAN; N 72°18' E 85 FT; S 17°42' E 272 FT, M OR L TO BEG 3789-0495	LONNECKER, DOROTHY Z	1340 E MURPHYS LN	\$1,864.38	
16331530050000	COM S 84°57' W 111.2 FT FR NE COR LOT 4 BLK 23 10 AC PLAT A BF SUR N 17°42' W 272 FT S 72°18' W 85 FT S 17°42' E 272.25 FT N 77°28' E 85 FT TO BEG 0.53 AC BEING PART NW 1/4 SEC 33	DICOU, SUZANNA V; TR	1346 E MURPHYS LN	\$1,739.35	
16331530060000	T1S R1E SLM BEG S 84°57' W 66.2 FT FROM NE COR OF LOT 4 BLK 23 10 AC PLAT A BF SUR S 84°57' W 45 FT N 17°42' W 268.11 FT N 72°18' E 65 FT S 13°22' E 278.76 FT TO BEG BEING PT NW 1/4 SEC 33 T 1S R 1E SL MER 0.34 AC. 3274-496 1096-172, 2025-645, 3372-385 6584-0001	BARNUM, DERRIL &	1354 E MURPHYS LN	\$1,982.25	
16331530070000	COM S 84°57' W 6.2 FT FR NE COR LOT 4, BLK 23, 10 AC PLAT A, KORN, MABEL A; TR		1360 E MURPHYS LN	\$2,038.00	
16331530080000	BIG FIELD SUR; S 84°57' W 60 FT; N 13°22' W 278.76 FT; N 72°18' E 80 FT; S 9°20' E 290.88 FT TO BEG. 0.45 AC 4218-0447 5745-2553 6281-2787				
16331530090000	COM S 89°50' E 64.2 FT FR NE COR LOT 4 BLK 23 10 AC PLAT A BIG FIELD SUR S 89°50' E 86.5 FT N 0°58' E 357.5 FT S 72°18' W 100 FT S'LY TO BEG 0.78 AC BEING IN SEC 33 T 1S R 1E SL MER 6294-1101 8295-50	JENSEN, MARK D &	1400 E MURPHYS LN	\$2,368.10	
16331530100000	BEG S 89°50' E 150.7 FT FR NW COR OF LOT 15, BLK 23, TEN AC NIelsen, SHERMAN R & DONNA		1432 E MURPHYS LN	\$2,054.32	
16331530110000	PLAT A, BIG FIELD SUR; N 0°58' E 357.5 FT; S 88°28' E 85 FT; S 0°58' W 355.7 FT; N 89°50' W 85 FT TO BEG. LESS STREET 0.66 AC M OR L. BEG S 89°50' E 235.7 FT FR NW COR LOT 15, BLK 23, 10 AC PLAT A, BIG FIELD SUR; N 0°58' E 355.7 FT; S 88°28' E 70 FT; S 0°58' W 354.2 FT; N 89°50' W 70 FT TO BEG. 0.54 AC 5588-1 67	LAKE-ERGLE, LORRI	1438 E MURPHYS LN	\$1,721.83	

THRU 1073 5971-1678 THRU 1684 6390-811 6394-2861 6394-2862

16331530110000	6840-0860 6873-1348 6876-1795 7535-739.749 COM S 89°50' E 305.7 FT FR NW COR LOT 15 BLK 23 10 AC PLAT SYBROWSKY, KEVIN A & JANA L; A BIG FIELD SUR N 0°58' E 354.2 FT S 88°28' E 55 FT S 0°58' W 16.5 FT S 24°20' E 57.8 FT S 28° E 310 FT N 89°50' W 227 FT TO BEG 1.01 AC 5949-2092 5987-2592 6011-2092 6144-1403 6144-1404	1444 E MURPHYS LN	\$1,761.21
16331530120000	COM 1136.75 FT E & 2074.71 FT N FR SW COR OF BLK 23 10 AC PLAT A BF SUR S 88°12' E 131.3 FT S 2°48' W 264.7 FT TO CEN OF CANAL N'LY UP CEN OF CANAL TO BEG 0.4 AC 4560-0404 6166-2347 7230-2553 7549-0367 8277-5234	GONZALES, GREGORY G &	1450 E MURPHYS LN \$2,411.91
16331530140000	BEG 564.4 FT E FR SW COR LOT 14 BLK 23 10 AC PLAT A: BIG FIELD SUR: S 89°50' E 377.61 FT; N 24°47'27" W 334.44 FT M OR L TO S LINE OF MURPHY'S LN; NWLY ALG SD S LINE N 88°01' 12" W 228.86 FT; S 0°58' W 317.6 FT TO BEG. 2.18 AC 5618-3510, 4961-23, 5571-2057, 2054, 5618-3513 5636-1204 6113-1276 6113-1282 6208-0457 6338-1013 6589-2808 7032-2026 8025-2693 8050-2552 8068-0596 8074-1382 8538-8531 8358-8532	HIGHLAND SQUARE, LLC	3640 S HIGHLAND DR \$3,174.48
16331530350000	BEG NE COR LOT 4, BLK 23, TEN ACRE PLAT A, BIG FIELD SUR; S 84°57' W 6.2 FT; N 9°20' W 290.88 FT; N 72°18' E 121.33 FT; S 0°21' E 323.55 FT; N 89°50' W 64.2 FT TO BEG. 0.79 AC M OR L	COOPER, JOHN L & MARILYN (JT)	1392 E MURPHYS LN \$1,871.55
16331530740000	LOT 1, PAUSTENBAUGH SUB.	MALMROSE, D CHRISTIAN &	1456 E MURPHYS LN \$1,476.49
16331530750000	LOT 2, PAUSTENBAUGH SUB.	PAUSTENBAUGH, JOSEPH T &	1452 E MURPHYS LN \$2,660.78
16332010010000	LOT 18 MILLBROOK VILLAGE SUB 7361-1050	LAYMON, VALYNN W; TR	1707 E MILLCREEK CIR \$2,193.64
16332010020000	LOT 19 MILLBROOK VILLAGE SUB	NYMAN, CARL JR &	1717 E MILLCREEK CIR \$2,299.22
16332010030000	LOT 20, MILLBROOK VILLAGE SUB 4307-0158 7760-2730 9244-8166, 8169	LARSEN, CHAD &	1727 E MILLCREEK CIR \$2,641.27
16332010040000	LOT 21 MILLBROOK VILLAGE SUB 5671-2450 6243-2181 6659- 0263 6660-2222 8539-7066 8549-1351	COBURN, KENNETH W &	1737 E MILLCREEK CIR \$3,526.06
16332010050000	LOT 22 MILLBROOK VILLAGE SUB 7720-0605 7802-2700 7888- 1234 8184-2832	NEELEMAN, SHERYL H	1749 E MILLCREEK CIR \$2,738.43
16332010060000	LOT 1 MILLBROOK VILLAGE SUB	RANDLE, KENNETH W &	1753 E MILLCREEK CIR \$1,997.78
16332010070000	LOT 54 MILLBROOK ADD 7310-0457 7658-1857 7888-2647	GILSON, DARIN D &	1785 E MILLCREEK WY \$3,040.66
16332010080000	LOT 53 MILLBROOK ADD 5629-1626 5629-1627	KELLER, H MICHAEL & FAYE H;	1791 E MILLCREEK WY \$2,661.58
16332010090000	LOT 52 MILLBROOK ADD 5764-728 5764-0730	HAGEN, JEFFREY H &	1799 E MILLCREEK WY \$2,687.46
16332010100000	LOT 51, MILLBROOK ADD. 5160-1235 5160-1232 5380-1031	KATZMAN, SUSAN O	1807 E MILLCREEK WY \$4,598.57
16332010110000	LOT 50 MILLBROOK ADD 8483-130 136 8057-2568	PANOS, GREGORY P & MARGO P;	1813 E MILLCREEK RD \$3,203.52
16332020010000	LOT 17, MILLBROOK VILLAGE SUB. 3773-161, 4603-793 5149- 1253 6159-2284	SMART, TRISTAN C &	1701 E MILLCREEK CIR \$2,259.34
16332020020000	LOT 16, MILLBROOK VILLAGE. 3912-235 5230-0140 7515-0668	JOHNSON, KRISTINE M	3488 S MILLCREEK CIR \$2,229.48
16332020030000	7518-0725 8153-1799 LOT 15 MILLBROOK VILLAGE SUB 5479-1836 5768-703 5768-0704	NIEDEREE, THOMAS E; TR	3498 S MILLCREEK CIR \$2,805.67
16332020040000	6038-2503 6542-0732 LOT 14, MILLBROOK VILLAGE SUB 4308-0357 5590-2328 6091- 0620 8550-5724	FRANCIS, SYDNEY A; ET AL	3510 S MILLCREEK CIR \$2,294.78
16332020050000	LOT 13 MILLBROOK VILLAGE SUB 5444-0914 5446-1130 5971- 0918 6375-0444 8596-0074 8680-8776 8832-3464	DICHTER, RONALD E &	1701 E MILLCREEK WY \$3,631.99
16332030010000	LOT 10, MILLBROOK VILLAGE SUB 4732-1021 6184-2544 8347- 8174	LOWE-KRETSCHMAR, BRIAN &	1720 E MILLCREEK CIR \$2,346.60
16332030020000	LOT 11, MILLBROOK VILLAGE SUB 5022-0193 5921-1987	THORNTON, JAMES E &	3503 S MILLCREEK CIR \$2,189.31
16332030030000	LOT 12, MILLBROOK VILLAGE SUB 4715-1156 6333-2007 6542- 0395	JEFFERIES, JERALD J &	1719 E MILLCREEK WY \$2,732.06
16332030040000	LOT 9 MILLBROOK VILLAGE SUB 8234-1673 8270-4597 8270-4599	JUHLIN, JEFFREY L	1730 E MILLCREEK CIR \$2,327.89
16332030050000	8358-1779, 1782 8368-2614, 2615, 2616 8369-7880 8616-4214 8880-4835 LOT 4, MILLBROOK VILLAGE SUB 4884-0652 5880-2127 5880- 2207 6538-0249 6538-2153 7439-1824	LEWIS, RUTH E; TR	1740 E MILLCREEK CIR \$2,255.41
16332030060000	LOT 3 MILLBROOK VILLAGE SUB 6326-1182	ZUCHETTO, E R &	1748 E MILLCREEK CIR \$2,187.32
16332030070000	LOT 2 MILLBROOK VILLAGE SUB 5375-1002	KEOWN, MARK V & MARCEY L;	1752 E MILLCREEK CIR \$2,232.32
16332030080000	LOT 55, MILLBROOK ADDITION 4270-0284 5936-2597 6084-2183	TILLOU, KENNETH B &	1779 E MILLCREEK WY \$2,744.80
16332030090000	7875-1586 LOT 8, MILLBROOK VILLAGE SUB 4268-0189 6322-1908 7717- 0045	SITTON, G FRANK &	1729 E MILLCREEK WY \$2,339.83
16332030100000	LOT 7 MILLBROOK VILLAGE SUB	DAILY, CHARLES M &	1739 E MILLCREEK WY \$2,310.76
16332030110000	LOT 6 MILLBROOK VILLAGE SUB 7344-0290 8022-0857 8494-0220	VAN BOERUM, DREW H	1747 E MILLCREEK WY \$2,696.22
16332030120000	8863-2328 8887-5423 8974-1092 LOT 5 MILLBROOK VILLAGE SUB	GEARY, SHIRLEY M; TR	1761 E MILLCREEK WY \$2,070.65
16332030130000	6472-1433 LOT 56 MILLBROOK ADD 6121-2965 6901-1976 7502-2752 8101- 1978 8440-6301 8440-6311 8691-2497	MEYER, KEVIN A &	1773 E MILLCREEK WY \$2,164.62
16332040010000	LOT 61 MILLBROOK ADD	HATCH, JEFFREY B. & MARGARET	1704 E MILLCREEK WY \$3,010.00
16332040020000	LOT 62, MILLBROOK ADD 5214-0709 6035-2021 6041-0342 6665-2017 8582-6613 8582-6616 8754-7885 8921-3362	JENKINS, JAMES B	1714 E MILLCREEK WY \$3,483.46
16332040030000	COM N 3°32'02" W 7 FT FR SW COR LOT 63 MILLBROOK ADD N 3°32'02" W 180.35 FT TO S'LY LINE OF MILLCREEK WAY E'LY ALG SD LINE 97 FT S 4°11'04" W 152.07 FT TO SE COR SD LOT 63 SW'LY ALG SD LINE 29 FT M OR L S 11°11'52" E 6 FT TO CEN OF MILL CREEK S 65° W 85 FT TO BEG. 8295-1526, 1529, 1527 8784-8697 8830-4339	PIERCE, WALTER E &	1726 E MILLCREEK WY \$2,558.04

16332040040000	LOT 64, MILLBROOK ADDITION 4148-0460 5445-1030 5446-0003	GOODSON, RAYMOND T	1736 E MILLCREEK WY	\$2,418.28
16332040050000	5728-1109, 1110 5997-1021 7503-0372 8382-2252			
16332040060000	LOT 65 MILLBROOK ADD	MAJER, MERLE T.	1748 E MILLCREEK WY	\$2,752.76
16332040070000	LOT 66 MILLBROOK ADD 9002-3400	GOODSON, SARAH C	1762 E MILLCREEK WY	\$1,951.99
16332040080000	LOT 67 MILLBROOK ADD 5668-2838, 2837 5668-2839 5676-1289	ARCHER, JO DEE	1768 E MILLCREEK WY	\$2,584.72
16332040090000	LOT 70 MILLBROOK ADD 6283-0062 8040-0160 8645-7617 8798-0807 8799-4026	AGRAZ, JESS A	1786 E MILLCREEK WY	\$3,219.45
16332040100000	LOT 69, MILLBROOK ADD. 4815-448 4815-0449 6007-2517 6190-1663	TRANT, CLAUDIA V	1780 E MILLCREEK WY	\$2,444.16
16332040110000	LOT 68, MILLBROOK ADD 4496-1513 5686-0391 5920-2976 6044-2222 8932-3732	HILL, DOUGLAS C &	1776 E MILLCREEK WY	\$2,708.56
16332040190000	LOT 71 MILLBROOK ADD 6291-0808	PATERSON, PAULA S; TR	1815 E MILLBROOK RD	\$2,554.06
16332040200000	LOT 72 MILLBROOK ADD 5839-2790 7968-0705 8026-2569 8778-7375 8993-3428	MINGO, RICHARD G &	1809 E MILLBROOK RD	\$2,388.41
16332040210000	LOT 73 MILLBROOK ADD 6909-1301 7354-1641 8394-6096	EYRING, EDWARD J II &	1805 E MILLBROOK RD	\$5,005.32
16332050370000	LOTS 47, 48 & 49, MILLBROOK ADD. 6374-1135 7919-0160	IVORY, CHRISTINE C	1812 E MILLBROOK RD	\$6,656.70
16332260130000	COM 429 FT W FR NE COR SEC 33 T 1S R 1E SL MER S 184.8 FT N 79°34' W 65.3 FT N 175.34 FT E 64 FT TO BEG LESS STREET 0.23 AC	LEGGROAN, WALLACE E.	1946 E EVERGREEN AVE	\$1,546.97
16332260150000	COM 201 FT W & 25 FT S FR NE COR SEC 33, T 1S, R 1E, S L M; W 67 FT; S 159.8 FT; E 67 FT; N 159.8 FT TO BEG. 0.25 AC 3902-0430 5990-1079	MCNALLY, TONYA	1976 E EVERGREEN AVE	\$1,696.34
16332260160000	COM 134 FT W FR NE COR SEC 33 T 1S R 1E SL MER W 67 FT S 184.8 FT E 67 FT N 184.8 FT TO BEG LESS STREET 0.25 AC	WILLIAMS, RICHARD H & LEOMA J.	1978 E EVERGREEN AVE	\$1,767.62
16332260210000	BEG N 89°53'40" W 24.75 FT FR NE COR SEC 33 T1S R1E SL MER SE'LY ALG CURVE TO LEFT 106.17 FT M OR L N 89°53'40" W 116.62 FT N 105.8 FT S 89°53'40" E 109.25 FT TO BEG LESS STREET 0.21 AC. 4588-1103 5298-0357 6007-1415 6192-1613 6194-0826 7395-0443 8253-3990 8350-5698 8393-7140 8836-9145	CASELLA, ANTONIO D	3452 S 2000 E	\$1,607.49
16332260220000	COM N 89°53'40" W 134 FT & 105.8 FT S FR NE COR SEC 33 T 1S R 1E SL MER S 89°53'50" E 116.62 FT SE'LY ALG CURVE TO LEFT 80.6 FT M OR L N 89°53'40" W 133 FT M OR L TO PT DUE S FR BEG N 79 FT TO BEG 0.22 AC. 4600-1401 4600-1402 5385-1216	EGGEN, KATHRYN A	3456-58 S 2000 E	\$1,507.20
16332260240000	5486-1736 6701-2237 6701-2240 6905-1191 7011-468	BENSON, DAVID A &	1954 E EVERGREEN AVE	\$1,683.55
16332260250000	BEG W 429 FT & S 25 FT FR NE COR OF SEC 33, T 1S, R 1E, S L M; S 159.8 FT; E 70 FT; N 159.80 FT; W 70 TO BEG. 0.26 AC M OR L. 5454-1238 5587-0914 5677-2349 5958-2839 5990-1224	THOMPSON, GROVER C &	1964 E EVERGREEN AVE	\$1,507.54
16341020010000	6538-0156			
16341020020000	BEG 24.75 FT E & S'LY ALG CURVE TO L 24.76 FT FR NW COR OF SEC 34, T 1S, R 1E, S L M; E 126.31 FT; S 76.25 FT; W 107 FT M OR L; THENCE AROUND CURVE TO R 77.54 FT M OR L TO BEG. 0.27 AC 3941-429, 4778-1347 5637-2403	ADAMS, MONROE & JEANNE; JT	3475 S 2000 E	\$1,871.95
16341020030000	BEG 44.5 FT E & 101 FT S OF NW COR SEC 34, T 1S, R 1E, S L M E 107 FT; S 77.2 FT; W 102.5 FT M OR L; NWLY ALG CURVE TO R 78.2 FT M OR L TO BEG. 0.19 AC M OR L. 4532-99, 4837-550 4969-0185 6119-2815 6676-0332 7591-1202 7638-1932 7638-1932	BILLINGS, GLEN A	3481 S 2000 E	\$1,751.29
16341020070000	7638-1941			
16341020080000	BEG 151.5 FT E FR NW COR SEC 34 T 1S R 1E SL MER E 50 FT S 178.2 FT W 50 FT N 178.2 FT TO BEG. LESS STREET. 0.18 AC M OR L 5175-1494 6284-2667 7532-2152 7628-2233 8618-1846 8819-1847	RUIZ, KALLI A	2014 E EVERGREEN AVE	\$1,702.71
16341020090000	BEG E 201.5 FT & S 24.75 FT FR NW COR SEC 34, T 1S, R 1E, S L M; E 62.5 FT; S 162.45 FT M OR L; W 62.5 FT M OR L; N 162.45 FT M OR L TO BEG 0.23 AC 4477-1016 5664-2380 5910-1034 7457-1244 7524-0970 7830-2614 7830-2624 9065-1855	YOUKSTETTER, SETH &	2020 E EVERGREEN AVE	\$1,876.73
16341020100000	BEG 264 FT E & 178.2 FT S FR THE NW COR SEC 34, T 1S, R 1E, S L M; E 25.5 FT; S 10°49' E 36 FT, M OR L TO CEN OF DITCH; NWLY ALG SD CEN LINE TO A PT DUE S OF BEG; N 9 FT, M OR L TO BEG, ALSO COM 24.75 FT S & 264 FT E OF NW COR SEC 34, T 1S, R 1E, S L M; E 49.5 FT; S 153.45 FT; W 49.5 FT; N 153.45 FT TO BEG. 0.23 AC. 3891-93, 4779-0740 7450-2068 7450-2069	BRUNSON, ANDRA	2026 E EVERGREEN AVE	\$1,698.33
16341020110000	8410-2867			
16341020120000	BEG 376 FT E & 24.75 FT S FR NW COR SEC 34 T 1S R 1E SL MER W 62.5 FT S 153.45 FT W 24 FT S 10°49' E 36 FT TO CEN HOAGLUND DITCH S 16°12' E 95 FT S 70°23' E 56.5 FT M OR L TO A PT DUE S OF BEG N 299 FT M OR L TO BEG 0.47 AC 5186-0943	MATHESON, HUGH M &	2030 E EVERGREEN AVE	\$1,975.08
16341020130000	5490-1357 5651-1780 5652-1039 5653-2907 7239-2223			
16341020140000	COM 376 FT E & 24.75 FT S FR NW COR SEC 34 T 1S R 1E SL MER E 62 FT S 299 FT M OR L TO CEN OF CONCRETE DITCH WLY ALG SD DITCH TO A PT DUE S OF BEG N 302 FT M OR L TO BEG 0.42 AC	ASTLE, TRAVIS	2040 E EVERGREEN AVE	\$1,660.05
16341020150000	4584-0699 8881-7608, 7611, 7614			
16341020160000	COM 438 FT E & 1.5 RD S FR NW COR SEC 34 T 1S R 1E SL MER	CAMPBELL, DONALD A	2050 E EVERGREEN AVE	\$1,845.62

16341020150000	70 FT S 266 FT TO MILL CREEK SWLY ALG CREEK TO A PT DUE S OF BEG N 299 FT TO BEG 0.45 AC 5582-0012 COM 24.75 FT S & 591 FT E FR NW COR SEC 34 T 1S R 1E SL MER E 83 FT S 204 FT N 77°51' W 66.5 FT SWLY ALG MILL CREEK TO A PT DUE S FR BEG; N 216 FT M OR L TO BEG. 0.38 AC. 6612-1308 8305-1666 8305-1670 8403-0524 8623-5510 8734-4537	PERNICHELE, MATT &	2080 E EVERGREEN AVE	\$2,223.11
16341020160000	COM 674 FT E & 24.75 FT S FR NW COR SEC 34 T 1S R 1E SL MER E 100 FT S 204 FT TO MILL CREEK WLY ALG SD CREEK TO A PT	PENDELL, DAVID R & ANN C (JT)	2082 E EVERGREEN AVE	\$2,014.11
16341020170000	DUE S OF BEG N 208 FT TO BEG 0.47 AC 5804-1714 BEG 839 FT E & 1.5 RDS S FR NW COR SEC 34. T 1S. R 1E. S L M FREEDMAN, JUNE D W 65 FT; S 200 FT. M OR L TO CREEK; S 65°14' E TO A PT DUE SOUTH FR BEG; N 235 FT TO BEG. 0.37 AC 4606-1294 6035-2474		2090 E EVERGREEN AVE	\$1,800.67
16341020190000	6169-2696 COM 839 FT E & 1.5 RDS S FR NW COR SEC 34. T 1S. R 1E. SL MER. E 16 FT; S 123 FT; E 144.9 FT; S 144 FT TO CREEK; NWLY ALG CREEK TO PT DUE S FR BEG; N 235 FT TO BEG. 0.51 AC. 6538-1961 8458-0402	WOODRUFF, STEWART J &	2096 E EVERGREEN AVE	\$2,212.95
16341020200000	COM N 89°47' E 1004.5 FT FR NW COR SEC 34 T 1S R 1E SL MER N 89°47' E 73 FT S 291.5 FT TO CEN OF MILL CREEK NWLY ALG CEN SD CREEK TO A PT DUE S FR BEG N 289 FT M OR L TO BEG 0.48 AC	JOHNSON, RONALD L &	2122 E EVERGREEN AVE	\$1,980.26
16341020210000	COM N 89°47' E 1077.5 FT FR NW COR SEC 34. T 1S. R 1E. S L M NEFF, CHRISTIAN M N 89°47' E 146.2 FT; S 332 FT TO CEN OF CREEK; NWLY ALG CEN SD CREEK TO A PT DUE S FR BEG; N 291.5 FT TO BEG. 1.02 AC 4233-0108 4233-0107 6952-2861 8039-2647	NEFF, CHRISTIAN M	2136 E EVERGREEN AVE	\$2,037.29
16341020220000	COM 1223.7 FT E & 24.75 FT S FR NW COR SEC 34 T 1S R 1E SL MER E 75 FT S 133.5 FT W 75 FT N 133.5 FT TO BEG 0.23 AC 5566-0323 6536-0595 7500-1949	GEE, RUSSELL S &	2144 E EVERGREEN AVE	\$1,673.20
16341020350000	BEG E 879.657 FT & 24.75 FT S FR NW COR OF SEC 34. T 1S. R 1E. S L M: S 2°40'23" W 98.7 FT; S 48°22'02" E 17.94 FT; S 61°16'51" E 11.93 FT; S 70°44'51" E 6.06 FT; S 85°19'14" E 20.71 FT; N 64°31'19" E 30.64 FT; S 87°12'24" E 47.01 FT; N 109.044 FT; W 120.243 FT TO BEG. 0.31 AC 5505-2613 6246-1212	BAGLEY, EMILEE	2110 E EVERGREEN AVE	\$2,006.94
16341020390000	6538-1961 BEG 508 FT E & 24.75 FT S FR NW COR SEC 34. T 1S, R 1E, SLM; CORY, JOHN T & E 65 FT; S 233 FT M OR L TO CEN OF MILL CREEK; S 63°05' W 72.9 FT M OR L TO PT DUE S OF BEG; N 266 FT M OR L TO B G. ALSO BEG 573 FT E & 24.75 FT S FR SD NW COR; E 18 FT; S 216 FT M OR L TO CEN LINE OF MILL CREEK; SWLY ALG SD CEN LINE TO A PT DUE S FR BEG; N 233 FT M OR L TO BEG. 0.46 AC 5586-1187 6355-2819 6356-1576 8169-1421	CORY, JOHN T &	2060 E EVERGREEN AVE	\$1,720.24
16341040170000	BEG 1696.5 FT N & 1239 FT W FR SE COR OF NW 1/4 SEC 34. T 1S. R 1E. S L M; N 89°55' W 125 FT; N 0°05' E 69.51 FT M OR L; N 89°47'30" E 99.42 FT; N 88°52' E 25.61 FT; S 0°05' W 70.54 FT M OR L TO BEG 0.20 AC 4525-0953 6025-0771 6532-0782 6533-0788,0790 6532-0762 6533-0790 6539-0502 7706-2646	YOUNG, JERRY S &	2152 E KELLER LN	\$2,122.81
16341040180000	8274-3170 BEG 1696.5 FT N & 1114 FT W FR CEN SEC 34 T 1S R 1E SL MER 89°55' W 125 FT N 0°05' E 70.54 FT M OR L TO S LINE OF KELLER LANE N 88°52' E 125.03 FT S 0°05' W 73.19 FT M O L TO BEG 0.2 AC 1011-163	LANGSTON, RAYMOND G & EDITH M.	2172 E KELLER LN	\$1,712.27
16341040200000	BEG 66 RDS W & 1476.5 FT N FR CEN SEC 34 T 1S R 1E SL MER N 110 FT W 275 FT S 110 FT E 275 FT TO BEG 0.69 AC 5022-0453	KELLER, LUETTA A; TR	3570 S 2175 E	\$2,121.22
16341040410000	BEG W 1089 FT & N 1606.5 FT FR SE COR OF NW 1/4 OF SEC 34. T 1S. R 1E. SLM; N 90 FT; W 217.8 FT; S 90 FT; E 217.8 FT TO BEG. ALSO BEG 1586.5 FT N & 1089 FT W FR SE COR OF NW 1/4 OF SD SEC 34; N 20 FT; W 217.8 FT; N 90 FT; W 57.2 FT; S 110 FT; E 275 FT TO BEG. LESS ST. 0.63 AC. 5400-2793 5834-1366	PACE, RANDL E &	3550 S 2175 E	\$1,860.00
16341260010000	8142-0850 COM 1298.7 FT E & 24.75 FT S FR NW COR SEC 34 T 1S R 1E SL MER E 42.7 FT S 16°24' E 104.4 FT E 85 FT S 281 FT M OR L TO CREEK WLY ALG CREEK TO JOHNSON TRACT N 198.5 FT E 75 FT N 133.5 FT TO BEG 1.32 AC.	NEFF, LORELE B; ET AL	2150 E EVERGREEN AVE	\$2,172.59
16341260020000	BEG 1341.4 FT E & 24.75 FT S OF THE NW COR OF SEC 34. T 1S, NEFF, LORELE B R 1E. S L M; E 115 FT; S 100 FT; W 85 FT; N 16°42' W 104.4 FT TO BEG. 0.23 AC		2156-2158 E EVERGREEN AVE	\$2,122.42
16341260030000	COM 1456.4 FT E FR NW COR SEC 34 T 1S R 1E SL MER E 81.74 FT M OR L TO SALT LAKE CITY TRACT S 99 FT S 14°26'30" E 154.38 FT W 44.3 FT S 128.8 FT M OR L TO CEN OF CREEK WLY ALG CEN SD CREEK TO PT DUE S OF BEG N 381 FT M OR L TO BEG 0.77 AC		2168 E EVERGREEN AVE	\$2,284.48
16341260100000	LOT 6, MILLSTREAM SUB EXCEPT BEG AT SE COR SD LOT N 44.24 FT SLY TO PT IN S LINE SD LOT 6 20 FT W FR BEG SELY 20 FT TO BEG. 4787-1497 7425-0379	MCDONALD, EDWARD A &	2171 E MILLSTREAM AVE	\$2,198.07

16341260110000	BEG AT NW COR LOT 7, MILLSTREAM SUB S 72°16'20" E 103.78 FT S 25°17' E 22.1 FT S 42°47'30" W 133.27 FT TO ST WLY ALG SD ST 63.6 FT NLY TO PT 44.24 FT FR SE COR LOT 6 SD SUB N 19° 27' W 30.03 FT N 19°27' E 30.03 FT N 30° E 18 FT TO BEG 4787-1497 8801-2544	CRUMP, JONATHAN &	2181 E MILLSTREAM AVE	\$2,332.27
16341260120000	LOT 4 KELLER CIRCLE SUB EXCEPT COM AT MOST WLY COR SD LOT 4 N 80°58'30" E 30 FT S 25.33 FT N 55°10' W 36.1 FT TO BEG 5867-2921	NEFF, R BRADLEY &	2225 E ALVA CIR	\$2,295.63
16341260130000	LOT 5 KELLER CIRCLE SUB	FLEGAL, DAVID D & LOIS O;	2231 E ALVA CIR	\$1,978.67
16341260150000	LOT 7 KELLER CIRCLE SUB	SATTERFIELD, D CAROL &	2251 E ALVA CIR	\$2,065.87
16341260160000	LOT 8 KELLER CIRCLE SUB	OSBORN, CHARLES H. & DAPHNE S.	2257 E ALVA CIR	\$2,007.73
16341260190000	BEG 174.75 FT S & 33 FT W FR N 1/4 COR SEC 34 T 1S R 1E SL MER S 146 FT S 89°49' W 470.4 FT N 146 FT N 89°49' E 471.43 FT M OR L TO BEG 1.58 AC 4744-1403 5100-729 8802-4561-4564	BALDWIN BUILDING LC	3474-3476 S 2300 E	\$5,675.32
16341260200000	COM S 0°04'56" W 320.75 FT & S 89°47'30" W 33 FT FR N 1/4 COR SEC 34 T 1S R 1E SL MER S 0°04'56" E 84.1 FT S 83° W 130 FT W 161.39 FT N 0°04'56" E 98.88 FT N 89°47'30" E 290.4 FT TO BEG 0.64 AC	UTAH POWER & LIGHT COMPANY	3484 S 2300 E	\$989.61
16341260230000	BEG 24.75 FT S & 33 FT W FR N 1/4 COR OF SEC 34, T 1S, R 1E. SLM; SD PT BEING NE COR OF LOT 25, EVERGREEN ADDN; S 150 FT: W 184.72 FT; N 38 FT; E 23 FT; N 112 FT; E 161.72 FT TO BEG. ALSO BEG SW COR OF LOT 23, SD SUB; E 23 FT; N 112 FT; W 23	WAGSTAFF INVESTMENTS	3436 S 2300 E	\$4,179.54
16341270010000	FT; S 112 FT TO BEG. 5913-1087 6194-1605 6583-2031 LOT 3 MILLSTREAM SUB	KRAMER, LARUE H	3507 S 2145 E	\$1,805.85
16341270020000	LOT 2, MILLSTREAM SUB 4478-0259	WEATHERBEE, NONA C; TR	2162 E MILLSTREAM AVE	\$1,900.22
16341270030000	LOT 1 MILLSTREAM SUB 5481-1380 6407-0907 6458-0019 7703- 1946	MENDEZ, SALVADOR A JR &	2172 E MILLSTREAM AVE	\$1,959.15
16341270040000	BEG 2016.85 FT N & 1236.46 FT W FR SE COR OF NW 1/4 SEC 34 T 1S R 1E SL MER W 147.46 FT S 100 FT E 147.46 FT N 100 FT TO BEG 0.34 AC 4756-0178 5413-932 5410-0358 6081-679	DAVIS-NICHOLS, ANDREA; TR	3521 S 2145 E	\$1,777.92
16341270050000	LOT 13 MILLSTREAM SUB LESS TRACT DEEDED TO TOWNSEND	CHRISTENSEN, QUE E &	3512 S 2200 E	\$1,848.06
16341270060000	BEG 1916.85 FT N & 1276 FT W FR SE COR OF NW 1/4 SEC 34, T 1S, R 1E, S L M; W 87.92 FT; S 101.36 FT M OR L; N 89° 47'30" E 87.92 FT; N 103.02 FT M OR L TO BEG. 0.21 AC M OR L 4528-624, 4623-1266, 1265 5073-1024 5737-2619 6094-2976 6112-2463 8568-1866	HEINEMAN, JENNIFER L	2159 E KELLER LN	\$1,734.97
16341270070000	BEG 1916.85 FT N & 1186 FT W FR SE COR OF NW 1/4 SEC 34, T S, R 1E, S L M; W 90 FT; S 103.02 FT M OR L; N 89°47'30" E 11.13 FT; N 88°52' E 78.87 FT; N 101.42 FT M OR L TO BEG 0.21 AC. 4479-0406 8262-6447 8440-5193 8781-5630	HARDY, WENDELL &	2161 E KELLER LN	\$1,751.29
16341270080000	COM 1916.85 FT N & 1089 FT W FR SE COR OF NW 1/4 SEC 34 T 1S R 1E SL MER W 97 FT S 101.42 FT M OR L TO KELLER LANE N 88° 52' E 97 FT; N 99.5 FT TO BEG. 0.22 AC. 6200-0213	VINCENT, THELMA P &	2171 E KELLER LN	\$1,806.25
16341270090000	LOT 12 MILLSTREAM SUB & COM AT NW COR SD LOT 12 S 147.06 FT W 18 FT N 100.06 FT NE'LY TO BEG. 4994-808 5135-0629 5758-1031 7966-1823 9221-2355	SPERE, KIMBERLEE D	2181 E KELLER LN	\$2,270.55
16341280010000	LOT 8 MILLSTREAM SUB & COM AT NE COR SD LOT N 17°57'43" E 68.14 FT N 59°51'30" W 34.69 FT N 72°16'20" W 18 FT S 25°17' E 22.1 FT S 42°47'30" W 133.27 FT N 73°29'22" E 112.48 FT TO BEG 6205-2102 6261-1389 6261-1390 7012-1711	HARWOOD, DAVID N &	2185 E MILLSTREAM AVE	\$1,930.09
16341280020000	LOT 9 MILLSTREAM SUB EXCEPT COM AT SE COR SD LOT 9 N 11.61 FT S 59°30' W 93.69 FT S 17°57'43" W 15.08 FT N 59°30' E 99.09 FT TO BEG 8616-4295	CHRISTENSEN, LEROY F; TR	2191 E MILLSTREAM AVE	\$2,472.03
16341280030000	LOT 10 MILLSTREAM SUB & COM AT NE COR SD LOT 10 N 11.61 FT S 59°30' W 93.69 FT S 17°57'43" W 15.08 FT N 59°30' E 99.09 FT TO BEG 4540-0918	SCHIFFMAN, NAOMI W, ET AL	2193 E MILLSTREAM AVE	\$1,751.29
16341280040000	LOT 11, MILLSTREAM SUB 4143-0287 5970-2231 6551-1141	ALLYN, JAMES M	2197 E KELLER LN	\$2,014.11
16341280050000	LOT 3 KELLER CIRCLE SUB & COM AT MOST WLY COR LOT 4 SD SUB N 80°58'30" E 30 FT; S 25.33 FT; N 55°10' W 36.1 FT TO BEG. 6743-2758 8368-7824 8461-5041,5053 8612-4302,4319 8763-5874 8763-5892 9046-9876	BRADLEY, THOMAS W JR &	3512 S ALVA CIR	\$1,981.85
16341280060000	LOT 2, KELLER CIRCLE SUB 4919-1037 5857-2069	BACKSTRAND, RICHARD N	3520 S ALVA CIR	\$1,977.47
16341280070000	LOT 1, KELLER CIRCLE SUB	ROUNDY, MICHAEL H	2221 E KELLER LN	\$1,560.16
16341290010000	LOT 12, KELLER CIRCLE. 4390-124 4390-0119 7278-851	MAYNES, WILLIAM J; TR	2232 E ALVA CIR	\$2,029.24
16341290020000	LOT 11 KELLER CIRCLE SUB 8381-7192 8381-7195 9048-1942	GLADSTONE, KIMBERLY K &	2244 E ALVA CIR	\$1,812.22
16341290030000	LOT 10 KELLER CIRCLE SUB 5351-0785 5784-2225 5796-0292	LAWLER, DANIEL C	2250 E ALVA CIR	\$1,914.95
16341290040000	LOT 9, KELLER CIRCLE SUB, EXCEPT COM NE COR SD LOT 9, S 71°15' W 14.2 FT; S 2°31' E 62.8 FT; S 41°22'30" E 57.6 FT N 13°54'31" W 113.86 FT TO BEG. 6110-1919 6175-2798 6175-2800 6324-1239 6376-0679 6984-1377 7124-2730	FETZER, WALLACE S &	2254 E ALVA CIR	\$2,840.37
16341290070000	LOT 13, KELLER CIRCLE SUB	LYONS, ALBERT L, JR & MARY S	2233 E KELLER LN	\$1,797.09
16341290080000	LOT 14 KELLER CIRCLE SUB	PATTEN, SHARON V &	2245 E KELLER LN	\$1,757.67
16341290090000	LOT 15, KELLER CIRCLE SUB. 3968-347 4523-0605 7221-2369, 2367 7221-2370	KUNIC, MICHAL &	2257 E KELLER LN	\$1,897.83
16341290100000	LOT 16 KELLER CIRCLE SUB 6165-0851 6190-2780 8790-5401	BOLLOW, RUSSELL P	2269 E KELLER LN	\$1,793.50
16341290110000	LOT 17 KELLER CIRCLE SUB	BYRNE, JOHN J. & LAURA D.	2279 E KELLER LN	\$1,722.23
16341290120000	COM N 0°14'56" E 2173.42 FT & 133 FT W FR CEN SEC 34 T 1S R 1E SL MER N 0°04'56" E 81.4 FT S 86°22'56" W 136.52 FT S 13°54'31" E 70 FT E 79.31 FT S 0°04'56" W 62.95 FT S 44°30' E 52 FT E 11 FT N 0°04'56" E 95 FT W 7.5 TO BEG 0.29 AC	GMFA LIMITED LIABILITY COMPANY	3502 S 2300 E	\$1,108.35

16341290130000	6386-1747 BEG N 0°04'56" E 2013.42 FT & 211.2 FT W & N 13°54'31" W 75.02 FT FR CEN SEC 34 T 1 S R 1E SL MER N 13°54'31" W 95 FT E 79.31 FT S 0°04'56" W 62.95 FT S 44°30' E 17.26 FT S 76° 05'29" W 70.55 FT TO BEG 0.14 AC 5182-0136 6540-2621 6540-2721	PIMENTEL, GARY C &	3502-3504 S 2300 E	\$1,810.63
16341290140000	BEG N 0°04'56" E 2013.42 FT & W 125.5 FT FR CEN SEC 34, T 1 S R 1E, S L M; W 85.7 FT; N 13°54'31" W 75.02 FT; N 76°05'29" E 70.55 FT; S 44°30' E 34.74 FT; E 11 FT; S 0°04'56" W 65 FT TO BEG. 0.17 AC 4817-1125 6186-2851 7706-2495 7706-2497 8881-5596	PIMENTAL, GARY C &	3506-3508 S 2300 E	\$1,819.39
16341290150000	COM 24 RDS S & 40 FT W FR N 1/4 COR SEC 34, T 1 S, R 1E, S L M; S 0°04'56" W 87.28 FT M OR L; W 93 FT; N 0°04'56" E 81.4 FT; N 86°22'56" E 93.19 FT M OR L TO BEG 0.18 AC 4267-0282 5967-0095 6117-1534 8267-8072	GUARDIAN & CONSERVATOR	3490 S 2300 E	\$1,640.99
16341290160000	COM N 0°04'56" E 2173.42 FT FR CEN SEC 34 T 1 S R 1E SL MER W 125.5 FT S 0°04'56" W 80 FT E 125.5 FT N 0°04'56" E 80 FT TO BEG. LESS STREET, 0.17 AC. 7780-1144 8332-2397	BRADY, CHERYL J; TR	3498 S 2300 E	\$1,889.87
16341290170000	COM N 0°04'56" E 2013.42 FT FR CEN SEC 34 T 1 S R 1E SL MER W 125.5 FT N 0°04'56" E 80 FT E 125.5 FT S 0°04'56" W 80 FT TO BEG. LESS STREET, 0.17 AC. 8285-7819 8315-7072 8426-525 8662-5576 8680-1802 8662-5576	WEST, ARNOLD J	3510-12 S 2300 E	\$1,788.73
16341290180000	COM N 0°04'56" E 1929.36 FT & 33 FT W FR CEN SEC 34 T 1 S R 1E SL MER N 0°04'56" E 82.2 FT W 125 FT M OR L TO NE COR LOT 17 KELLER CIRCLE SUB S 0°04'56" W 87.19 FT N 88°52' E 125 FT TO BEG 0.24 AC 6037-0042 6989-2932 8579-4437 9022-8861	WAGSTAFF, MICHAEL L	3516 S 2300 E	\$1,938.45
16341290190000	COM N 0°04'56" E 1818.36 FT FR CEN SEC 34 T 1 S R 1E SL MER N 0°04'56" E 111 FT S 88°52' W 158 FT S 0°04'56" W 111 FT N 88°52' E 158 FT TO BEG LESS STREET 0.24 AC 4574-0060 5409-0898	BENNETT, STEVEN C &	2297 E KELLER LN	\$1,800.27
16341300010000	COM N 0°04'56" E 1793.36 FT & S 88°52' W 960.02 FT FR CEN SEC 34 T 1 S R 1E SL MER S 117.37 FT N 89°55' W 104.14 FT N 0°05' E 115.16 FT N 88°52' E 104.02 FT TO BEG 0.29 AC	SOERSEN, MYRON L & NANCY B	3549 S 2175 E	\$2,082.15
16341300050000	COM N 0°04'56" E 1818.36 FT & S 88°52' W 874.02 FT & 25 FT S FR CEN SEC 34 T 1 S R 1E SL MER S 88°52' W 86 FT S 117.37 FT S 89°55' E 15 FT S 84 FT S 89°55' E 71 FT N 203.2 FT TO BEG 0.37 AC 8322-8327	GUNNELL, ROBERT S &	2186 E KELLER LN	\$1,989.02
16341300060000	BEG N 0°04'56" E 1818.36 FT & S 88°55' W 776.02 FT & 25 FT S FR CEN SEC 34 T 1 S R 1E SL MER W 98 FT M OR L TO GUNNELL TRACT S 203.2 FT E 99.86 FT N 215.02 FT TO BEG 0.47 AC, M OR	ISAACSON, PAULINE J &	2208 E KELLER LN	\$1,958.36
16341300070000	L 5122-1100 6147-0950 COM 1588.26 FT N & 677 FT W FR SE COR OF NW 1/4 SEC 34 T 1 S R 1E SL MER W 99 FT N 187.65 FT M OR L TO KELLER LANE N 88° 52' E 99.02 FT S 189.75 FT M OR L TO BEG 0.43 AC	ANDERSON, MARGERY (TR)	2218 E KELLER LN	\$2,217.58
16341300100000	COM 1658.45 FT N & 571 FT W FR CEN OF SEC 34, T 1 S, R 1E, S L M; W 88 FT; N 120 FT, M OR L; N 88°52' E 88.02 FT; S 121.66 FT, M OR L TO BEG. 0.24 AC 3769-0198 5348-1455 6159-2850 6604-2166 8816-4658	DEAN, JAMES S	2228 E KELLER LN	\$2,305.98
16341300110000	BEG N 0°04'56" E 1801 FT & N 89°55'04" W 571 FT & S 0°04'56" W 19.981 FT FR CEN SEC 34, T 1 S, R 1E, S L M; N 88°52' E 85.822 FT; S 0°04'56" W 211.451 FT; N 89°55'04" W 95.800 FT; N 0°04'56" E 209.419 FT TO BEG. 0.46 ACRES. 3352-332 5462-2073 5763-2705 5959-2023 6011-2382 6011-2383	MOREY, WILLIAM H II &	2232 E KELLER LN	\$2,206.83
16341300120000	7640-0322 COM N 0°05'30" E 1786.79 FT & N 89°54'30" W 401.5 FT FR SE COR OF THE NW 1/4 SEC 34, T 1 S, R 1E, S L M; N 89°54'30" W 73.7 FT; S 0°05'30" W 134.87 FT; S 89°54'30" E 73.7 FT; N 0°05'30" E 134.87 FT TO BEG. 0.23 AC 3938-0073 7274-0170 9028-6614	SHARP, SANDER; TR	2250 E KELLER LN	\$1,856.02
16341300130000	COM N 0°05'30" E 1786.99 FT & N 89°54'30" W 327.8 FT FR SE COR OF NW 1/4 SEC 34, T 1 S, R 1E, S L M; N 89°54'30" W 73.7 FT; S 0°05'30" W 134.87 FT; S 89°54'30" E 73.7 FT; N 0°05'30" E 134.87 FT TO BEG. 0.23 AC. 4183-0203 8278-4486.4489, 4493 8278-4495 8382-2370 8502-6890	FETZER, WALLACE &	2260 E KELLER LN	\$1,672.85
16341300140000	COM ON S LINE OF KELLER LANE N 0°05'30" E 1786.99 FT & N 89° 54'30" W 254.1 FT FR SE COR OF NW 1/4 SEC 34 T 1 S R 1E SL MER N 89°54'30" W 73.7 FT S 0°05'30" W 134.87 FT S 89°54'30" E 73.7 FT N 0°05'30" E 134.87 FT TO BEG 0.23 AC 5649-0541	BAIRD, L KIM; TR	2266 E KELLER LN	\$2,227.94
16341300150000	COM ON S LINE OF KELLER LANE N 0°05'30" E 1786.99 FT & N 89°54'30" W 180.4 FT FR SE COR OF NW 1/4 SEC 34 T 1 S R 1E MER N 89°54'30" W 73.7 FT S 0°05'30" W 134.87 FT S 89°54'30" E 73.7 FT N 0°05'30" E 134.87 FT TO BEG 0.23 AC 6101-2634 6799-1337,1346	HARDEN, SPENCER C & ANNE;	2276 E KELLER LN	\$1,735.37
16341300160000	COM 33 FT W & 1651.92 FT N FR CEN SEC 34 T 1 S R 1E SL MER 134.87 FT W 147.4 FT S 134.87 FT E 147.4 FT TO BEG 0.45 AC	MCCONNELL, WILLIAM F X &	3546 S 2300 E	\$2,069.46
16341300280000	LOT 501, BEV-WOOD ESTATES #5.	HOFFMAN, ROBERT J &	2291 E FOUR WOODS CIR	\$2,267.76
16341310010000	UNIT 2239, MILLCREEK CIRCLE CONDO. 8164-0648 8255-6583	CONDOR, ANNE R	2239 E ALVA CIR	\$2,078.61
16341310020000	UNIT 2243, MILLCREEK CIRCLE CONDO. 8164-0648 8294-0961 8319-3858,3860 8330-4079 8521-5049 8521-5069 8670-2874	CUMMING, KRISTI T; TR	2243 E ALVA CIR	\$2,197.28
16341800210000	BEG N 0°05'30" E 1342.47 FT & N 89°54'30" W 33 FT FR SE COR OF NW 1/4 SEC 34, T 1 S, R 1E, S L M; N 0°05'30" W 100.58 FT; N 89°54'30" W 7 FT; N 0°05'30" W 9 FT; NWLY ALG CURVE O L 23.58 FT; N 89°54'30" W 146.93 FT; S 0°05'30" W 124.58 FT; S 89°54'30" E 168.33 FT TO BEG. 0.47 AC M OR L. 4883-1071 5802-2397 5938-1771 7129-18	PENNOCK, DAVID J &	3590 S 2300 E	\$2,199.67
16341800220000	BEG N 0°05'30" E 1221.6 FT FR SE COR OF NW 1/4 SEC 34, T 1 S, R 1E, S L M; N 0°05'30" E 120.87 FT; N 89°54'30" W 227.46 FT; S 0°05'30" W 120.87 FT; S 89°54'30" E 227.46 FT TO BEG	KINCART, JOEL &	3608 S 2300 E	\$2,269.75

0.63 AC 4598-0593 5384-0544 5401-2450 6363-0671 8437-6612

16341800230000	COM 1132.6 FT N FR CEN SEC 34 T 1 S R 1E SL MER N 89 FT W 275.2 FT S 89 FT E 275.2 FT TO BEG 0.56 AC 6138-0908 8962-6664	NIELSON, SHIRLEY M. TR	3620 S 2300 E	\$2,048.35
16341800240000	COM N 0°04'56" E 1040.42 FT & S 89°55' W 33 FT FR CEN SEC 34 T 1 S, R 1E, S L M: N 0°04'56" E 92.18 FT; W 217.2 FT; S 0°04'56" W 92.18 FT; E 217.2 FT TO BEG. 0.46 AC 4421-0070 5651-1953 6392-0621	KING, SUE R	3630 S 2300 E	\$1,907.79
16341800250000	COM 948.82 FT N OF SE COR NW 1/4 SEC 34. T 1 S, R 1E, S L M: N 91.6 FT; W 241.6 FT; S 91.6 FT; E 241.6 FT TO BEG LESS STREET 0.44 AC M OR L 4487-0643, 5415-2449 5415-2452 6707-2228 6707-2233	STRASSER, JOHN C & DEBRA A; JT	3640 S 2300 E	\$1,957.16
16341800260000	BEG 863.71 FT N & 33 FT W FR CEN SEC 34, T 1 S, R 1E, S L M: W 120 FT; N 85 FT; E 120 FT; S 85 FT TO BEG. 0.23 AC 4767-1083 5311-1240 5622-2630 6037-0409	CHIPPING, SPENCER A & JONI V.	3650 S 2300 E	\$1,709.88
16341800270000	BEG N 0°04'56" E 738.08 FT FR SE COR OF NW 1/4 SEC 34. T 1 S, R 1E, S L M: N 89°55' W 307.71 FT; N 0°05' E 210.63 FT; E 154.71 FT; S 85 FT; E 153 FT; S 0°04'56" W 125.63 FT TO BEG. LESS STREET 1.06 AC 4099-174	MC COMB, ALLAN D	3662 S 2300 E # APXBT	\$1,998.87
16341800280000	COM 674.37 FT N FR CEN SEC 34 T 1 S R 1E SL MER N 63.71 FT W 275.2 FT S 63.71 FT E 275.2 FT TO BEG 0.48 AC	IVERSON, ANDREW C. & MARIE H.	3674 S 2300 E	\$1,654.53
16341800290000	COM 587.37 FT N FR CEN SEC 34 T 1 S R 1E SL MER N 87 FT W 255.2 FT S 87 FT E 255.2 FT TO BEG 0.6 AC	TANNER, LAUREL O. TR. ET AL	3680 S 2300 E	\$2,017.69
16341800300000	COM 508.26 FT N FR CEN SEC 34 T 1 S R 1E SL MER N 79.11 FT 335.56 FT S 79.11 FT E 335.56 FT TO BEG 0.55 AC	STANTON, LEO S. & LOLA K.	3690 S 2300 E	\$1,805.45
16341800320000	COM 326.85 FT N FR CEN SEC 34 T 1 S R 1E SL MER N 80.75 FT W 200 FT S 80.75 FT E 200 FT TO BEG 0.37 AC 7532-1574 8133-1030	MARTINDALE, STEPHEN E &	3716 S 2300 E	\$1,867.17
16341800330000	COM 248.1 FT N FR CEN SEC 34 T 1 S R 1E SL MER N 80.75 FT W 275 FT S 80.75 FT E 275 FT TO BEG 0.48 AC	MARTINDALE, STEPHEN E. & KAREN	3724 S 2300 E	\$1,940.04
16341800360000	COM 84.5 FT N FR CEN OF SEC 34 T 1 S R 1E SL MER N 80.85 FT W 182.5 FT S 80.85 FT E 182.5 FT TO BEG LESS STREET 0.28 AC 4236-0491 5715-1945 6038-743	ALLRED, ARNOLD K &	3752 S 2300 E	\$1,744.13
16341800370000	COM AT CEN OF SEC 34 T 1 S R 1E SL MER N 84.5 FT W 277.19 FT S 84.5 FT E 277.19 FT TO BEG LESS STREET 0.47 AC 5945-2200 8323-8721	DAILEY, RICHARD L; TR	3756 S 2300 E	\$2,429.03
16341800380000	BEG N 0°04'56" E 407.6 FT & N 89°52'38" W 201 FT FR SE COR OF NW 1/4 SEC 34. T 1 S, R 1E, SLM: N 89°52'38" W 127.63 FT; N 0°04'56" E 100.67 FT; E 295.63 FT; S 0°04' 56" W 20.01 FT; N 89°52'38" W 168 FT; S 0°04'56" W 80.66 FT TO BEG. 0.37 AC M OR L.	TAYLOR, WENDELL W &	3702 S 2300 E	\$1,235.05
16341800390000	BEG N 0°04'56" E 407.6 FT & N 89°52'38" W 33 FT FR SE COR OF NW 1/4 SEC 34, T 1 S, R 1E, SLM: N 89°52'38" W 168 FT; N 0°04'56" E 80.68 FT; S 89°52'38" E 168 FT; S 0°04'56" W 80.66 FT TO BEG. 0.31 AC.	TAYLOR, PAUL S &	3706 S 2300 E	\$1,703.91
16341800400000	BEG N 165.35 FT FR CEN SEC 34, T 1 S, R 1E, SLM: N 80.75 FT; W 299.5 FT; S 1° W 80.75 FT M OR L; E 299.5 FT M OR L TO BEG. ALSO BEG N 84.5 FT & W 182.5 FT FR CEN SD SEC 34; N 80.85 FT; W 110 FT; S 80.85 FT; E 110 FT TO BEG. LESS ST. 0.72 AC M OR L. 8558-8051	ALLRED, ALMA G &	3730 S 2300 E	\$3,184.81
16342010010000	BEG S 1.5 RDS & N 89°50'32" E 52.69 FT FR N 1/4 COR SEC 34, T 1 S, R 1E, SLM: S 44°57'55" W 27.9 FT; S 0°05'30" W 49.07 FT; E 132 FT; N 68.75 FT; W 112.31 FT TO BEG. 0.2 AC. 4451-1289 5728-1327 5870-1961 5870-1965 7481-0315 8317-2659	BARTON EAST MILLCREEK, LC	3451 S 2300 E	\$1,577.68
16342010020000	8850-7681 COM 83.5 FT S FR N 1/4 COR SEC 34 T 1 S R 1E SL MER S 70 FT 10 RDS N 70 FT W 10 RDS TO BEG. LESS STREET. 0.21 AC 4451-1287 5720-0900 5870-1966 5925-0741 6749-2219	DEBENHAM, JERRY R; TR	3457 S 2300 E	\$1,555.78
16342010030000	BEG 163.5 FT S FR NW COR NE 1/4 SEC 34 T 1 S R 1E SL MER E 10 RD S 72.945 FT W 10 RD N 72.945 FT TO BEG 0.27 AC. 4992-753,754,757 5185-1112 5636-0690 5651-0099 5720-0913	DEBENHAM, SHIRLE A &	3459 S 2300 E	\$1,673.65
16342010040000	7481-0314 COM 19.83 RD S FR NW COR OF NE 1/4 SEC 34 T 1 S R 1E SL MER N 5.5 RD E 10 RD S 5.5 RD W 10 RD TO BEG 0.34 AC 6190-0662 6216-0515 6366-1639	FEIL, DAVID G & MARGRIT L;	3471 S 2300 E	\$1,674.44
16342010050000	COM 19.83 RDS S & 40 FT E FR NW COR OF THE NE 1/4 OF SEC 34. T 1 S, R 1E, S L M: E 125 FT; S 96.03 FT; NWLY 126.7 FT, M OR L; N 79.65 FT TO BEG. 0.252 AC 4285-0253 5777-1056 5825-0631 6097-1928	CASE, PATTI L	3481 S 2300 E	\$2,154.45
16342010060000	COM 10 RD E FR N 1/4 COR SEC 34 T 1 S R 1E SL MER E 103 FT 419 FT M OR L TO CEN OF MILL CREEK NWLY ALG CEN OF SD CREEK TO A PT DUE S OF BEG N 410 FT TO BEG LESS STREET 0.83 AC 4451-1288 6794-1786,1791 8309-4431,4434,4437 8603-8500 8678-4294 9084-29	WILLARDSON, GLEN L; TR ET AL	2324 E EVERGREEN AVE	\$2,927.17
16342010080000	BEG 335.34 FT E FR N 1/4 COR SEC 34 T 1 S R 1E SL MER E 67.34 FT S 455.5 FT TO CEN OF MILL CREEK NWLY ALG CEN OF SD CREEK TO A PT DUE S OF BEG N 446 FT TO BEG. LESS STREET. 0.68 AC M OR L. 5179-1296 5633-2186	REISER, HAROLD L &	2360 E EVERGREEN AVE	\$2,264.17
16342010090000	COM 467.7 FT E FR N 1/4 COR SEC 34 T 1 S R 1E SL MER W 65 S 200 FT E 65 FT N 200 FT TO BEG LESS ST 0.25 AC 6558-2757	WEBB, VERGIL M	2364 E EVERGREEN AVE	\$1,975.08
16342010100000	COM 569.1 FT E FR N 1/4 COR SEC 34, T 1 S, R 1E, S L M: S 226.75 FT; W 101.4 FT; N 226.75 FT; E 101.4 FT TO BEG. LESS	FORSMAN, CLAUDETTE M &	2374 E EVERGREEN AVE	\$2,593.48

STREET. 0.45 AC. 4573-429 4573-0430 5693-2964 6299-1325

16342010110000	6412-2308 7861-1646 BEG 599.1 FT E FR NW COR OF NE 1/4 SEC 34. T 1S. R 1E. S L M TEYNOR. PAUL D & S 233 FT. M OR L: E 83 FT. M OR L: N 13°28' E 245 FT. M OR L W 136.5 FT TO BEG. LESS STREET. 0.54 AC, M OR L 4689-0434	2390 E EVERGREEN AVE	\$2,151.09
16342010130000	5342-0251 5497-2096 5730-2043 COM 877.8 FT E & S 12°30' W 25.31 FT FR N 1/4 COR SEC 34 T 1S R 1E SL MER S 12°30' W 122.8 FT E 112.5 FT N 2°30' E 120 FT W 91.1 FT TO BEG 0.28 AC	HITCHCOCK. EDWARD C & 2436 E EVERGREEN AVE	\$1,969.91
16342010140000	COM 1069.17 FT E & 24.75 FT S FR NW COR OF NE 1/4 SEC 34 T 1S R 1E SL MER S 150 FT W 94.31 FT N 2°30' E 150.14 FT E 87.76 FT TO BEG 0.31 AC	NEFF. AMOS B. & SANDRA P. 2458 E EVERGREEN AVE	\$2,379.65
16342010150000	BEG 1069.17 FT E FR NW COR OF NE 1/4 SEC 34. T 1S. R 1E. S L THOMAS. VICTORIA E M: E 88.62 FT: S 12°30' W 187.42 FT: W 48.05 FT: N 183 FT TO BEG. 0.24 AC M OR L 4745-1349 5416-1832	2468 E EVERGREEN AVE	\$1,667.67
16342010170000	COM 1184.67 FT E FR N 1/4 COR SEC 34 T 1S R 1E SL MER S 174.37 FT S 85°02' E 86 FT M OR L N 8°30' E 183.84 FT W 112.85 FT M OR L TO BEG LESS STREET 0.35 AC	PIXTON. FLOYD J & GLENDA M: 2482 E EVERGREEN AVE	\$1,805.45
16342010210000	COM 45.2 RDS E & S 12 1/2 ° W 15.36 RDS FR N 1/4 COR SEC 34 T 1S R 1E SL MER E 8 RDS S 12 1/2 ° W TO CEN OF MILL CREEK SWLY ALONG MILL CREEK TO A PT S 12 1/2 ° W 15.04 RDS FR BEG N 12 1/2 ° E 15.04 RDS TO BEG 0.75 AC 4445-1196 5628-0720 5780-2864 5780-2862 5813-1766, 1764, 17625432-165, 5780-2865	MORRISON. RALPH E & DIAN C: 2396 E EVERGREEN AVE	\$1,914.99
16342010230000	5780-2869 COM 877.8 FT E & S 12°30' W 221.44 FT FR NW COR OF NE 1/4 SEC 34 T 1S R 1E SL MER S 12°30' W 76.17 FT E 129.77 FT N 7°30' E 75 FT W 123.07 FT TO BEG 0.22 AC 6118-0300 7192-2660	JEFFERY. RUSSEL T: ET AL 2440 E EVERGREEN AVE	\$2,499.11
16342010240000	BEG 877.8 FT E & S 12°30' W 297.81 FT FR N 1/4 COR SEC 34 T 1S R 1E SL MER E 129.77 FT N 7°30' E 99.65 FT N 2°30' E 167.2 FT E 18 FT S 2°30' W 168.2 FT S 7°30' W 101.2 FT S'LY TO CEN OF MILL CREEK WLY ALG SD CREEK TO A PT S 12°30' W 170 FT M OR L FR BEG N 12°30' E 170 FT M OR L TO BEG 0.69 AC 4856-1347. 4986-0412 5874-1047 5910-1771 8603-2984 8877-5941	BRADFORD. STEVEN R & SUSAN C & 2446 E EVERGREEN AVE	\$3,032.70
16342010250000	COM 1069.17 FT E & 137.75 FT S FR N 1/4 COR SEC 34 T1S R1E SL MER S 8.25 FT E 48.05 FT S 12°30' W 85.34 FT W 134.26 FT N 7°30' E 74.02 FT N 2°30' E 18.2 FT M OR L E 94.31 FT TO BEG 0.28 AC	MORRISON. RICHARD L: ET AL 2450 E EVERGREEN AVE	\$1,940.84
16342010300000	BEG 124.6 RDS N & S 85°40' E 201.15 FT FR CEN SEC 34 T1S SL MER N 85°40' W 72.81 FT N 11.4 RDS M OR L TO MILL CREEK E'LY ALG SD CREEK TO A PT DUE N FR BEG S 155.4 FT TO BEG LESS ST 0.28 AC. 4601-676. 4667-420 5151-0794 5778-1279 9071-32.35	BLACKHAM. KAYLYNN C 2335 E 3510 S	\$1,748.11
16342010310000	COM 124.6 RDS N & S 85°40' E 246.15 FT & N 43.47 FT FR CEN SEC 34 T 1S R 1E SL MER E 24.16 FT N 145.66 FT TO CEN OF MILL CREEK N 73°30' W 41.08 FT S 87° W 25.72 FT S 155.4 FT E 40.84 FT TO BEG. 0.23 AC.	WILKINSON. RICHARD L & 2345 E 3510 S	\$2,175.77
16342010330000	LOT 5 & W 3.99 FT OF LOT 6 MILL CREEK HAVEN & COM AT NW COR SD LOT 5 S 179.88 FT: W 4 FT: NE'LY TO BEG. 8303-8893 9107-7422	CHRISTENSEN. GARN G & 2359 E 3510 S	\$2,671.64
16342010340000	E 84 FT OF LOT 6 MILL CREEK HAVEN	BURTON. BARBARA M. & H. DAVID 2375 E 3510 S	\$2,251.43
16342010350000	LOT 7 MILL CREEK HAVEN 6527-2526 8643-2901 8643-2905 8917-6940	TATTON. WILLIAM J & 2385 E 3510 S	\$2,278.51
16342010420000	LOT 1, MILLCREEK HAVEN #2 SUB. 5712-1452 6554-0321 6665- 1695	HEAD. CAROLYN C & 2403 E 3510 S	\$1,746.91
16342010430000	6941-2332 LOT 2, MILLCREEK HAVEN #2 SUB. 5712-1453 6380-0342 6725- 1198 7076-0022	CALLISTER. WILLIAM D JR 2419 E 3510 S	\$3,000.84
16342010440000	LOT 3, MILLCREEK HAVEN #2 SUB. 5725-2878	CALLISTER. STANLEY J & 2437 E 3510 S	\$3,169.28
16342010480000	BEG E 599.1 FT & S 228.48 FT M OR L FR N 1/4 COR SEC 34. T 1S. R 1E. SLM: S 8°08'06" W 251.44 FT M OR L TO CEN OF CREEK: S 82°15' E ALG CREEK 56.93 FT: N 13°11'27" E 260.77 FT M OR L: N 88°04'38" W 80.38 FT TO BEG. 0.40 AC 7052-2115 7039-1938 9042-9888	WEBB. MICHAEL W & 2386 E EVERGREEN AVE	\$2,411.11
16342010490000	LOT 2, WEBB CREEKSIDE SUB.	WEBB. DAVID W & 2380 E EVERGREEN AVE	\$3,888.03
16342010500000	LOT 1, WEBB CREEKSIDE SUB.	2384 E EVERGREEN AVE	\$2,083.39
16342010510000	BEG 45.2 RDS E FR NW COR OF NE 1/4 SEC 34. T 1S. R 1E. S L M: E 8 RDS: S 12°30' W 10.7 RDS: W 8 RDS: N 12°30' E 10.7 RDS TO BEG. LESS ST. 0.45 AC. 7495-2150 5712-61 7534-1073	FIFE. SCOTT N 2410 E EVERGREEN AVE	\$2,382.80
16342010550000	LOT 1, MILLCREEK PINES SUB. 7920-1316	PUGH. JAMES D & 2342 E EVERGREEN AVE	\$2,249.84
16342010560000	LOT 2, MILLCREEK PINES SUB.	MULCOCK. ALBION L 2348 E EVERGREEN AVE	\$2,776.66
16342010570000	BEG N 0°04'56" E 2055.9 FT & E 132.136 FT & N 121.961 FT FR SW COR OF NE 1/4 SEC 34, T 1S, R 1E, SLM: N 78.783 FT TO CEN MILLCREEK: N 83°55'24" W ALG MILLCREEK 45.347 FT: S 86°56'04" W 38.414 FT: S 88°37'43" W 15.42 FT TO ST: S 0°04'56" W 90.413 FT: E 77.157 FT: N 65°49'53" E 23.914 FT TO BEG. 0.21 AC M OR L. 8264-7172 8752-2438 8833-8625 9039-3537 9104-0899	LUCE. ROBERT E. JR & 3491 S 2300 E	\$2,017.29
16342010580000	BEG N 0°04'56" E 2055.9 FT & E 132.136 FT & N 25 FT FR SW COR OF NE 1/4 SEC 34. T 1S. R 1E. SLM: N 96.861 FT: S 65°49'53" W 23.914 FT: W 77.157 FT: S 0°04'56" W 87.071 FT: E 99.1 FT TO BEG. 0.2 AC M OR L. 8264-7182 8264-7182 8752-2436 8833-8626 9039-3563 9104-0933	3499 S 2300 E	\$2,017.29
16342010610000	BEG S 309.75 FT & E 949.69 FT FR THE N 1/4 COR OF SEC 34. T 1S. R 1E. SLM: N 7°30' E 43.83 FT: E 143.34 FT: N 12°30' E 274.84 FT: N 89°53'58" E 26.43 FT: S 174.37 FT: S 85°02' E 86 FT: S 8°30' W 185.25 FT: S 26°15' W 63.76 FT: N 77°50' W 16.60 FT: S 3°53'13" E 10 FT: N 77°50' W 40.08 FT: S 72°19' W 62.24 FT: N 72°56' W 101.28 FT: S 64°30' W 37.92 FT: N 113.91 FT: W 20.02 FT TO BEG. 1.5 AC M OR L. 4803-0669	DESERET SKY DEVELOPMENT. 2448 E EVERGREEN AVE	\$2,394.48

16342020020000	8899-4480,4483,4486 8918-5644 COM 627.15 FT S FR N 1/4 COR SEC 34 T 1S R 1E SL MER S 85° 40' E 197.3 FT S 7°30' W 69.2 FT N 85°40' W 188.3 FT N 69.25 FT TO BEG. LESS STREET. 0.31 AC, M OR L 4575-0273 6631-1271	SOLTANIEH, MAJID	3515 S 2300 E	\$1,542.24
16342020040000	7401-1115, 7401-1121 7409-2290 7524-1568 COM 879.7 FT S FROM N 1/4 COR OF SEC 34 T 1S R 1E SL MER S 88°3' E 281.5 FT N 1°9' W 99.7 FT N 88°3' W 280.3 FT S 99.6 FT TO BEG 0.64 AC 4307-0222 5841-0033 5862-2121 6378-1180	SMITH, SCOTT P & S	3535 S 2300 E	\$1,843.28
16342020080000	6601-2959 LOT 3 MILL CREEK HAVEN	WATERMAN, GLENN N & MIRIAM H.	2350 E 3510 S	\$2,028.04
16342020090000	LOT 4 MILL CREEK HAVEN	HANSEN, PAUL R & HELEN B	3522 S MILLHAVEN CIR	\$1,934.47
16342020100000	LOT 2, MILL CREEK HAVEN 4951-0635 5480-0744 5702-0473 5706-1967 5813-2374 5862-2123 7907-1181 7952-1439 8398-8550	MILES, DANIEL T &	3536 S MILLHAVEN CIR	\$2,017.29
16342020110000	8403-6409 8409-0739 BEG AT SW COR LOT 1, MILL CREEK HAVEN; N 161.119 FT; E 108.204 FT; SE'LY ALG CURVE TO R 81.35 FT; S 3°13' E 3.22 FT; S 54° W 88.241 FT; S 58° W 105.892 FT TO BEG.	THEOBALD, KENNETH & JOANN	3546 S MILLHAVEN CIR	\$2,058.70
16342020120000	BEG ON N SIDE OF NEFF'S LANE 1158.9 FT S FR N 1/4 COR OF SEC 34 T 1S R 1E SL MER N 86° E 107.7 FT N 85.35 FT M OR L S 86°13' W 107.7 FT M OR L S 85.6 FT TO BEG 0.2 AC. 5227-521 5227-0522 5509-1745 5560-0046 5752-2866 6228-0478 7068-2423	BUCHANAN, SCOTT R & ALICIA;	3573 S 2300 E	\$1,599.18
16342020130000	7746-2638 8506-1730 BEG S 1158.9 FT & N 86° E 107.7 FT FR NW COR OF NE 1/4 SEC 34, T 1S, R 1E, S L M; N 86° E 60 FT; N 85.1 FT M OR L; S 86°13' W 60 FT; S 85.35 FT M OR L TO BEG 0.12 AC M OR L 4524-0411 5564-1616 6004-2273 6172-1100	FEICHT, MARY K	2311 E NEFFS LN	\$1,677.23
16342020140000	BEG ON N SIDE OF NEFF'S LANE 1158.9 FT S & N 86° E 167.7 FT FR N 1/4 COR SEC 34, T 1S, R 1E, S L M; N 86° E 117.6 FT, M OR L; N 1°09' W 84.6 FT; S 86°13' W 117.6 FT, M OR L; S 85.1 FT TO BEG. 0.23 AC, M OR L. 4969-759, 4939-1211, 5174-0147 5706-2150 6556-2247 6864-0006 7124-2844 7387-1762 7633-1858	BROWN, TIMOTHY D &	2315 E NEFFS LN	\$1,792.71
16342020150000	7754-0740 8351-5475 COM 89.9 RD N & N 86° E 17.4 RD FR CEN SEC 34 T 1S R 1E SL MER N 89° E 53 FT N 170 FT M OR L TO KELLER DITCH S 58° W TO A PT DUE N OF BEG S 7.7 RD TO BEG 0.19 AC 5439-0165 5977-0644 8782-5077	GOODRICH, BRUCE R &	2321 E NEFFS LN	\$1,732.98
16342020160000	BEG 89.9 RDS N & N 86° E 17.4 RDS & N 89° E 53 FT FR SW COR NE 1/4 SEC 34, T 1S, R 1E, S L M; N 89° E 105.4 FT; N 13.7 RDS, M OR L; S 58° W 124.2 FT, M OR L; S 9.7 RDS, M OR L TO BEG. 0.45 AC. 4566-1193, 4587-481 5436-1085 5517-0055 5892-1943 6723-1497	CHATELAIN, KATHY	2325 E NEFFS LN	\$2,511.06
16342020170000	BEG 1073.1 FT S & N 86°13' E 33 FT FR NW COR OF NE 1/4 OF SEC 34, T 1S, R 1E, S L M; N 86°13' E 134.8 FT; N 90.79 FT; S 87°15' W 134.46 FT; S 93.22 FT TO BEG. 0.28 AC M OR L 5345-768, 5365-713 5419-2669 6205-1849 8468-370	HAMADA, RAYMOND T &	3547 S 2300 E	\$2,164.62
16342020180000	BEG 1073.1 FT S & N 86°13' E 167.6 FT FR N 1/4 COR OF SEC 34, T 1S, R 1E, S L M; N 86°13' E 117.7 FT; N 01°09' W 88.6 FT; S 87°15' W 115.8 FT; S 90.79 FT TO BEG. 0.24 AC M OR L. 5345-0768 6268-0005	DUNCAN, SCOTT J &	3545 S 2300 E	\$2,240.54
16342020190000	BEG 979.3 FT S FR N 1/4 COR SEC 34, T 1S, R 1E, S L M; N 87°15' E 211.2 FT; N 1°04'04" W 82.35 FT; N 87°58'04" W 209.42; S 99.6 FT TO BEG. LESS ST. 0.36 AC M OR L. 7534-2633 9121-893	JOHNSON, GARTH	3537 S 2300 E	\$1,738.15
16342020220000	BEG S 0°04'56" W 780.1 FT FR NW COR OF THE NE 1/4 SEC 34, T 1S, R 1E, SLM; S 88°03' E 282.813 FT; N 70.714 FT; N 85°40' W 283.340 FT; S 0°04'56" W 82.5 FT TO BEG. LESS ST 0.43 AC M OR L. 7950-1975	BIRKELAND, GRANT L; TR	3525 S 2300 E	\$1,579.67
16342020230000	BEG S 0°04'56" W 578.50 FT & E 222.409 FT & S 50 FT FR N 1/4 COR SEC 34, T 1S, R 1E, SLM; E'LY ALG A 1950.295 FT RADIUS CURVE TO R 59.96 FT; S 89.587 FT; N 85°40' W 97.009 FT; N 7°30' E 83.897 FT; E 25.831 FT TO BEG. 0.18 AC M OR L. 8150-0601	MANTAS, WILLIAM P &	2336 E 3510 S	\$2,348.59
16342030010000	LOT 8 MILL CREEK HAVEN 8485-6719	CLARK, NELLY H &	2386 E 3510 S	\$1,958.36
16342030020000	BEG AT THE NW COR LOT 10, MILL CREEK HAVEN; S 3° W 87.10 FT; N 87° E 113.27 FT; N 5°50' E 27.386 FT; N 4°19'06" E 59.761 FT; N 87° W 116 FT TO BEG 3886-0412	DRAPER, VERN T & GEORGIA B	3529 S MILLHAVEN CIR	\$2,175.38
16342030030000	COM S 3° W 2.1 FT FR NW COR LOT 11 MILL CREEK HAVEN S 3° W 39.4 FT ALG CURVE TO RIGHT 20.94 FT S 63° E 122.781 FT N 5°50' E 109.814 FT N 87° W 113.27 FT TO BEG 6367-1724	BORGMEIER, DONALD E & JOANN D;	3539 S MILLHAVEN CIR	\$1,937.25
16342030040000	COM N 0°04'56" E 1492.87 FT & N 86°44' E 445.12 FT & N 171.01 FT FR CEN SEC 34 T1S R1E SL MER N 66.38 FT N 3°13' W 3.22 FT NE'LY ALG CURVE TO LEFT 52.17 FT S 63° E 122.78 FT S 5°50' W 41.29 FT W 146.77 FT TO BEG 0.25 AC	ANDERSON, JOAN C	3549 S MILLHAVEN CIR	\$2,019.68
16342030050000	COM AT NW COR LOT 9 MILL CREEK HAVEN S 87°06' E 81.874 FT S 2° W 127.28 FT S 80° W 87.718 FT N 4°19'06" E 59.761 FT N 3° E 87.105 FT TO BEG	CLUBB, WALTER, JR. & JUANITA	2400 E 3510 S	\$1,962.74
16342030070000	BEG 1158.9 FT S & N 86° E 287.1 FT & N 89° E 158.4 FT FR N 1/4 COR SEC 34 T1S R1E SL MER N 171.01 FT E 74.52 FT S 3° 14' W 155 FT S 85° W 68 FT TO BEG. 0.26 AC. 5106-788 5121-0070	GOODRICH, CARY M & WENDY, ETAL	2327 E NEFFS LN	\$2,454.51
16342030090000	BEG N 0°04'56" E 1492.87 FT & N 86°44' E 575.38 FT & N 5°50' E 14.22 FT FR CEN SEC 34, T 1S, R 1E, S L M; N 5°50' E 150.22 FT; W 66.45 FT; S 5°21'44" W 155.88 FT; N 85° E 66 FT TO BEG. 0.23 AC 4167-0224 6979-1106 7367-1345 7377-0064 8051-2697 8060-1511 8340-1430 8341-1817 8712-1195	MERRILL, COLLEEN B; TR	2341 E NEFFS LN	\$1,948.80
16342030100000	COM 1158.9 FT S & N 86° E 287.1 FT & N 89° E 158.4 FT & N	FRANCOM, MYRON & GENEVIEVE	2345 E NEFFS LN	\$2,212.01

16342030130000	85° E 132 FT FR N 1/4 COR SEC 34 T 1S R 1E SL MER N 5°50' E 339.7 FT N 77°15' E 5 RDS S 8° W 20.8 RDS S 85° W 4 RDS TO BEG 0.54 AC 0000-0000 COM ON N SIDE OF NEFF LANE 1084.2 FT E & 1052.9 FT S FR NW COR OF NE 1/4 SEC 34 T 1S R 1E SL MER S 47°05' W 70.5 FT S 86°24' W 78 FT N 675 FT TO CEN OF MILL CREEK N 64°30' E 54.5	WATSON, DOROTHY R &	2445 E NEFFS LN	\$3,023.39
16342030160000	FT S 72°56' E 83.5 FT M OR L TO A PT DUE N OF BEG S 620 FT TO BEG 2 AC BEG 864.43 FT S & 1085.6 FT E FR N 1/4 COR SEC 34 T 1S R 1E SL MER N 0°12' W 87 FT E 112.49 FT S 61.5 FT SE'LY ALG TO LEFT 25.78 FT W 115.49 FT TO BEG. 0.22 AC M OR L. 5108-0599 6145-2617 6771-1112 7135-0618	EAKIN, CHARLETTE M; TR	2471 E NEFFS LN	\$2,083.79
16342030170000	COM 1050.99 FT S & 1086.25 FT E FR N 1/4 COR SEC 34 T 1S R 1E SL MER N 0°12' W 186.56 FT E 112.19 FT S 82.86 FT S 47° 05' W 152.3 FT TO BEG 0.43 AC 6556-0186 8447-8809 8488-4573	WATERMAN, MICHAEL C &	2469 E NEFFS LN	\$2,166.62
16342030180000	8641-7029 COM 872.78 FT S & 1320.06 FT E FR N 1/4 COR SEC 34 T 1S R 1E SL MER S 70° W 62.075 FT N 32°30' W 27.082 FT NWLY ALG CURVE TO RIGHT 34.03 FT N 66.5 FT N'LY ALG CURVE TO LEFT	HANES, AL &	2501 E NEFFS LN	\$2,093.75
16342030200000	21.09 FT E 83.986 FT S 121.347 FT TO BEG 0.24 AC 6260-1754 6514-1154 6945-2987 7154-0257 BEG 954.7 FT E & 1105.8 FT S FR N 1/4 COR OF SEC 34, T 1S, R 1E, S L M; S 86°24' W 81.2 FT; N 484.2 FT M OR L; S 87°38'37" E 83.4 FT; S 475.67 FT M OR L TO BEG. 0.91 AC 6380-350	CALLISTER, GENEVIEVE J; LIFE	2415 E NEFFS LN	\$2,290.85
16342030240000	BEG 2040.72 FT N & 202.37 FT E & 500.79 FT S 85°40' E & S 2° W 25 FT & S 87°38'37" E 159.683 FT FR CEN OF SEC 34, T 1S, R 1E, S L M; N 87°38'37" W 128.554 FT; S 2° W 120.563 FT; S 89°47' E 90.706 FT M OR L TO A PT S 15°12' W FR BEG; N 15°12' E 114.856 FT TO BEG. 0.3 AC M OR L. 6380-346, 348 6750-1524	CALLISTER, GENEVIEVE J;	2410 E 3510 S # APXBT	\$1,574.60
16342030270000	BEG E 873.4 FT & S 1091.55 FT & S 86°44' W 89.648 FT FR N 1/4 COR SEC 34, T 1S, R 1E, SLM; S 86°44' W 138.002 FT; N 8° E 361.1 FT; N 89°47' W 2.22 FT; N 2° E 121.726 FT; S 87°38'37" E 31.129 FT; S 2° W 120.563 FT; S 89° 47' E 148.099 FT; S 178.944 FT; W 89.5 FT; S 172.105 FT TO BEG. 1.36 AC M OR L. 6750-1524, 1522 6415-983 6412-2340 6380-346,	CALLISTER, WILLIAM D	2393 E NEFFS LN	\$2,115.21
16342030280000	348 6913-1663 8710-7033 BEG E 873.4 FT & S 1091.55 FT FR N 1/4 COR SEC 34, T 1S, R 1E, SLM; S 86°44' W 89.648 FT; N 172.105 FT; E 89.5 FT; S 167 FT TO BEG. 0.35 AC M OR L. 6913-1665, 1663 6750-1524 6415-0983 6380-0348,0346 6913-1667 6980-2172 8911-8752	YERKE, HAROLD M; TR ET AL	2401 E NEFFS LN	\$2,357.75
16342030290000	LOT 5, LITTLE FARM SUB.	RICHARDS, DAVID K	3488 S LITTLE FARM LN	\$4,279.49
16342030310000	LOT 3, LITTLE FARM SUB. 7114-0010 8324-5407	HALL, STEVEN A &	3491 S LITTLE FARM LN	\$1,694.66
16342030330000	LOT 2, LITTLE FARM SUB. . 7567-2547 8981-2973	WRIGHT, MATTHEW K &	3505 S LITTLE FARM LN	\$1,798.35
16342030340000	LOT 1, LITTLE FARM SUB. EXCEPT BEG BEG S 0°04'56 E 777.430	OWENS, H DOUGLAS &	3502 S LITTLE FARM LN	\$1,995.68
16342260010000	FT & E 1198.533 FT FR N 1/4 COR OF SEC 34, T 1S, R 1E, SLM; E 14.526 FT; N'LY ALG A 104.115 FT RADIUS CURVE TO L 29.169 FT; E 37.133 FT; S'LY ALG A 130 FT RADIUS CURVE TO R 21.090 FT; S 66.500 FT; S'LY ALG A 60 FT RADIUS CURVE TO L 34.034 FT; S 32°30' E 27.080 FT; S 70° W 11.630 FT; S 47°05' W 72.4 FT; N 82.860 FT; E 3 FT; N'LY ALG A 100 FT RADIUS CURVE TO R 25.780 FT; N 61.520 FT TO BEG. 6841-1730 8361-9303 8438-7810, 8758-5462 BEG 77.25 RD W FR NE COR SEC 34 T 1S R 1E S L M; W 4.11 RD 8°30' W 4.92 CH TO CEN OF MILL CREEK E'LY ALG SD CREEK TO A PT DUE S OF BEG N 21 RD TO BEG 0.82 AC. 4813-959 5142-1036 7148-2075 7149-2113 7292-0782 7329-1648 7371-0297 7695-0349	NEFF; KATHRYN & S	2500 E EVERGREEN AVE	\$2,589.90
16342260040000	7710-0141 8166-0275 8181-1630 8295-7712 8296-4802 COM 976.02 FT W & 24.75 FT S FR NE COR SEC 34 T 1S R 1E SL MER W 170.105 FT M OR L S 166.31 FT E 172.71 FT N 0°50' W 166.31 FT M OR L TO BEG 0.65 AC 5440-1856 6088-0260 9054-7573	BOARDWALT INDUSTRIES, LLC	2540 E EVERGREEN AVE	\$2,268.55
16342260050000	COM 973.41 FT W & 191.04 FT S FR NE COR SEC 34 T 1S R 1E MER W 172.71 FT S 48.94 FT W 18.5 FT S 130 FT M OR L TO CEN OF MILL CREEK N 45° E 54.7 FT E 163 FT N 4°25' W 132 FT N 0°50' W 8.67 FT TO BEG 0.62 AC 5897-2479 6821-0057	NUNEZ, CHERYL M &	3538 S OAKWOOD ST	\$2,869.04
16342260060000	COM 80 RDS W & S 0°01'40" W 872.85 FT & N 73°51' E 4.9 FT & N 0°18'40" W 346 FT FR NE COR SEC 34 T 1S R 1E SL MER N 0°18'40" W 72 FT N 3°09' E 87.6 FT E 28.33 FT N 73°30' E 45 FT S 49°30' E 27 FT S 84° E 29 FT N 72° E 9 FT S 93 FT S 87°40' W 28.62 FT S 0°50' W 52.71 FT S 40°05' W 21.16 FT S 2°11' W 5.77 FT N 81° W 91.75 FT TO BEG 0.48 AC 5356-0658 5693-2962 6299-1325 6412-2308 7861-1646	FORSMAN, CLAUDETTE M &	3560 S OAKWOOD ST	\$2,719.31
16342260070000	BEG 80 RDS W & S 0°01'40" W 556.79 FT & S 81°32'40" E 106.22 FT FR NE COR SEC 34, T 1S, R 1E, S L M; N 35°43' W 21.16 FT; N 2°11' E 21.16 FT; N 40°05' E 21.16 FT; N 0°50' E 52.71 FT; N 87°40' E 28.62 FT; N 93.0 FT; N 72° E 30.0 FT; N 45° E 47.0 FT; S 85° E 138.24 FT; S 2°41' E 268.31 FT; N 81°32'40" W 246.15 FT TO BEG. 1.28 AC. 4405-82, 4447-1490 5105-0599 6702-313 6702-0322 8494-2626 8502-7140 8780-2537	RAMPTON, ITHA W	3550 S OAKWOOD ST	\$4,294.99
16342260080000	COM W 80 RDS & S 0°01'40" W 872.85 FT & N 73°51' E 4.9 FT & N 0°18'40" W 348 FT FR NE COR SEC 34, T 1S, R 1E, S L M; S 81° E 91.75 FT; S 2°11' W 15.39 FT; S 35°43' E 21.16 FT; S 7°41'28" W 149.99 FT; S 89°41'20" W 81.25 FT; N 0°18'40" W 196 FT TO BEG. 0.35 AC 3993-0450 5826-456, 458, 454 5826-0460 6389-2100	KNODEL, DANIEL H &	3570 S OAKWOOD ST	\$2,410.10
16342260100000	BEG 80 RDS W & S 0°01'40" W 872.85 FT & N 73°51' E 4.90 FT FR NE COR SEC 34, T 1S, R 1E, S L M; N 73°51' E 83.68 FT; N	HALL, JEFFREY N; TR ET AL	2515 E NEFFS LN	\$2,272.93

16342260110000	0°01'40" E 127.16 FT; S 89°41'20" W 81.25 FT; S 0°18'40" E 150 FT TO BEG. 0.26 AC. 4260-0059 6608-1934 6750-0097 BEG 80 RDS W & S 0°01'40" W 556.79 FT & S 81°32'40" E 140.22 FT FR NE COR SEC 34 T 1S R 1E SL MER S 81°32'40" E 43.67 FT S 0°01'40" W 236.6 FT S 73°51' W 105.7 FT N 0°01'40" E 127.16 FT N 7°41'28" E 50.73 FT S 81°32'40" E 4 FT N 7°41'28" E 75 FT S 81°32'40" E 30 FT N 7°42'28" E 25 FT TO BEG 0.57 AC M OR L. 4739-469 5144-0981 5333-0822	STOBBE, CLEO W; TR	2525 E NEFFS LN	\$1,911.77
16342260120000	COM 80 RDS W & S 0°01'40" W 556.79 FT & S 81°32'40" E 183.89 FT FR NE COR SEC 34 T 1S R 1E SL MER S 0°01'40" W 236.61 FT N 73°51' E 85 FT N 0°01'40" E 201.63 FT N 81°32'40" W 82.53 FT TO BEG 0.42 AC 5346-1395	TOLPINRUD, KENNETH; TR	2531 E NEFFS LN	\$2,018.49
16342260130000	BEG W 80 RDS & S 0°01'40" W 556.79 FT & S 81°32'40" E 266.42 FT FR NE COR SEC 34, T 1S, R 1E, S L M; S 81°32'40" E 85.95 FT; S 4°45' W 30.74 FT; S 2°15' E 130.04 FT S 73°51' W 90 FT N 0°01'40" E 201.63 FT TO BEG. 0.34 AC M OR L 4795-1498 5410-1484 6095-933 6639-1011 6662-2532.2534 8614-1636	WALLACE, MATTHEW H &	2551 E NEFFS LN	\$1,993.80
16342260150000	LOT 1, MILLSIDE ACRE SUB.	LOWE, DOUGLAS F &	2510 E EVERGREEN AVE	\$1,826.95
16342260160000	LOT 2, MILLSIDE ACRE SUB.		2520 E EVERGREEN AVE	\$1,544.92
16342260170000	LOT 3, MILLSIDE ACRE SUB.		2516 E EVERGREEN AVE	\$4,321.66
16342270020000	COM 800.5 FT W & S 4°50' W 24.83 FT FR NE COR SEC 34 T 1S R GARBETT, M KRISTIN; TR 1E SL MER S 4°50' W 172.62 FT E 64.9 FT N 4°50' E 172.62 FT W 64.9 FT TO BEG 0.26 AC 6306-1691 7079-648 7079-0647 7100-2355 7100-2357 7548-2019 7581-1627 7591-2697 7793-2228 7890-1273 7938-2029 8214-0710 8261-6941 8353-6963 9154-7575		2584 E EVERGREEN AVE	\$2,194.09
16342270090000	COM ON S LINE OF STREET. 497.07 FT W & S 14°26' E 41.61 FT FR NE COR SEC 34, T 1S, R 1E, SL MER. S 84°22' E 152.41 FT; SE'LY ALG CURVE TO RIGHT 17.52 FT; S 3.16 FT; S 18°30' E 38.3 FT; S 24°02' E 47 FT; S 10° W 59.4 FT; S 3°30' E 73.5 FT; S 30°33' W 16.28 FT; S 59°32' W 45.03 FT; N 85°22' W 24.47 FT; S 66°28' W 53.32 FT; N 14°26' W 296.75 FT TO BEG. 0.9 AC. 5928-0991 6139-2420 6680-0920	HOGLE, CAROL B; TR	2630 E EVERGREEN AVE	\$3,729.15
16342270100000	BEG S 0°01' W 161.94 FT & N 65°02' W 86.36 FT & ALG CURVE TO LEFT -RADIUS 792.56 FT -A DISTANCE OF 49.34 FT FR NE COR SEC 34 T 1S R 1E SL MER TH ALG SD CURVE TO LEFT 200.58 FT S 3.16 FT S 18°30' E 38.3 FT S 24°02' E 47 FT S 10° W 59.4 FT S 3°30' E 73.5 FT M OR L TO CEN OF MILL CREEK N 38°30' E 37 FT N 82°30' E 60 FT N 38° E 56 FT S 75°14'40" E 49.03 FT N 2°26' 30" E 97.03 FT TO BEG 0.8 AC 4852-0805 5337-0868	SWANER, PAULA M; TR	2660 E EVERGREEN AVE	\$6,412.21
16342270110000	BEG S 0°01' W 161.94 FT FR NW COR SEC 35, T 1S, R 1E, S L M; N 65°2' W 86.36 FT; NW'LY ALG CURVE TO L 49.34 FT; S 2°26' 30" W 114.03 FT; S 77°23' E 80 FT; N 16°10' E 20 FT; S 72° 56' E 64.77 FT; N 25°47' E 60.47 FT; N 65°02' W 48.07 FT TO BEG. 0.35 AC 4070-0381 6145-2626 6911-2311, 2309	WILLEY, KIRK B	2680 E EVERGREEN AVE	\$2,892.93
16342270130000	COM S 0°01' W 231.35 FT FR NE COR SEC 34 T 1S R 1E SL MER 72°56' E 18.09 FT S 25°47' W 5 FT S 77°28' E 22 FT S 39° E 12 FT S 36°33' W 30.65 FT S 39° E 44.2 FT S 31°33' W 66.52 FT N 71°35' W 17 FT N 18°25' E 14 FT N 71°35' W 16 FT S 18° 25' W 14 FT N 71°35' W 85.73 FT N 16°11' E 103.9 FT S 77°28' E 14.95 FT N 16°10' E 20 FT S 72°56' E 46.68 FT TO BEG 0.33 AC	GARDINER, HAROLD H & BEVERLY S	3490 S HILLSIDE LN	\$2,970.58
16342270180000	COM 497.07 FT W & S 14°26' E 338.36 FT FR NE COR SEC 34, T 1S, R 1E, S L M; N 66°28' E 53.32 FT; S 85°22' E 24.47 FT; N 59°32' E 45.03 FT; N 30°33' E 16.28 FT; S 3°30' E 20 FT; E 55 FT; S 15°24'16" E 31.43 FT; S 5° W 181.62 FT; SW'LY ALG CURVE TO L 69.04 FT; N 87° W 175.63 FT; N 3° E 65.34 FT; N 45°11'20" W 25.02 FT; N 107.9 FT; N 85°52'20" E 33.57 FT; N 59°58' E 87.84 FT TO BEG. 1.36 AC. 4094-478 4094-0481 6038-0076 6074-2768 8375-2818 8771-8690 8961-2009	BLACK, DAVID O	3500 S HILLSIDE LN	\$4,598.06
16342270210000	BEG 686.48 FT S & 841.5 FT W FR NE COR SEC 34 T 1S R 1E SL MER N 1°59' W 91.45 FT N 87° W 120 FT TO OAKWOOD AVE S 1°59' E 91.45 FT S 87° E 120 FT TO BEG 0.24 AC. 2446-242 4710-0889 6374-0588 7502-2481 7506-824 7506-1678 7739-480 7739-0487 8133-2412 8138-1502 8206-210 8717-7902	LIND, JENNY	2553 E NEFFS LN	\$1,882.30
16342270220000	COM 686.48 FT S & 841.5 FT W FR NE COR SEC 34 T 1S R 1E SL MER N 1°59' W 91.45 FT S 87° E 92.52 FT N 25.74 FT S 88°09' E 90 FT S 158.81 FT N 74°34'30" W 185.87 FT TO BEG 0.47 AC 5614-1039, 1041	TAYLOR, GARY M & NORMA C	2571 E NEFFS LN	\$2,176.97
16342270230000	LOT 3, GAYLE SUB 4938-0997 8321-5651 8529-6154 8541-0465	MORGAN, THOMAS M &	2617 E GAYLAR CIR	\$3,097.20
16342270240000	8680-4356, 4372 8845-2555 LOT 4, GAYLE SUB 4960-0668	ERICKSON, DAVID &	2623 E GAYLAR CIR	\$2,544.51
16342270250000	LOT 5, GAYLE SUB 4877-1052 6369-3004 7430-2812 7437-0096	FLYGARE, RICHARD W &	2633 E GAYLAR CIR	\$2,979.34
16342270260000	7497-1266 7984-2979 8211-2092 8253-0981 8327-6751 BEG 817.3 FT S & 857.76 FT W FR NE COR OF SEC 34, T 1S, R 1E, SLM; N 15°48'40" E 130.45 FT; N 87° W 120 FT; S 5°30' W 95.65 FT; S 61°06' E 118 FT M OR L TO BEG. LESS & EXCEPTING BEG 817.3 FT S & 859.76 FT W FR NE COR OF SEC 34, T 1S, R 1E, SLM; N 15°48'40" E 1.81 FT; N 61°06' W 72.61 FT; NW'LY ALG A 150 FT RADIUS CURVE TO L 23.02 FT; S 61°06' E 95.95 FT TO BEG. LESS STREET. 0.22 AC. 4857-1414 4857-1415 6374-0588 7502-2481 7506-824 7506-1678 7739-0480.0487 8133-2412 8138-1502 8197-2245 8321-2422.2425	ANDERSON, FRANCIS &	2565 E NEFFS LN	\$2,003.70
16342270270000	COM 817.3 FT S & 857.76 FT W FR NE COR SEC 34 T 1S R 1E SL MER N 15°48'40" E 130.45 FT S 74°34'30" E 85 FT S 15°48'40"	HOBBS, JOHN W. & NANCY LU	2575 E NEFFS LN	\$2,144.32

16342270280000	W 150.78 FT N 61°06' W 87.27 FT TO BEG LESS ST 0.21 AC COM 662.32 FT W & 735.9 FT S FR NE COR SEC 34 T1S R1E SL MER S 199.02 FT M OR L TO NEFF LANE N 61°20' W ALG SD LANE 132 FT N 15°48'40" E 150.78 FT S 74°34'30" E 100.87 FT TO BEG LESS ST 0.37 AC. 2704-0041 5896-1558 6359-0197 6359-0203	MCGOWEN, MARY L; ET AL	2591 E NEFFS LN	\$1,963.93
16342270290000	8312-3892 8341-3316 8508-5320 LOT 2, GAYLE SUB. 4724-1326 4922-1128 5366-0438 5936-2671	GRANATO, ANN K; TR	2620 E GAYLAR CIR	\$3,778.12
16342270300000	7892-0669 8808-2560 LOT 1, GAYLE SUB. 4789-1113 5144-1100	GOODMAN, JOYCE S	2630 E GAYLAR CIR	\$2,513.45
16342270310000	COM 662.32 FT W & 873.72 FT S FR NE COR SEC 34 T 1S R 1E SL MER S 87° E 199.78 FT M OR L TO HILLSIDE LANE S 21°50' W ALG SD LANE 141.92 FT M OR L TO N LINE OF NEFF'S LANE N 61°06' W ALG SD LANE 167.6 FT M OR L TO PT DUE S FR BEG N 61.2 FT M OR L TO BEG 0.43 AC	SHERWOOD, RICHARD F. &	3550 S HILLSIDE LN	\$1,989.42
16342270400000	BEG 973.47 FT W & 199.72 FT S FR NE COR OF SEC 34, T 1S, R 1E, S L M; E 158.07 FT; N 4°50' E 3 FT; E 64.9 FT; S 4°50' W 98.65 FT; S 60°30' W 19 FT TO CENTER OF CREEK; WLY ALG CREEK TO A PT S 4°25' E FR BEG; N 4°25' W 132 FT M OR L TO BEG. 0.63 AC M OR L. 5352-0520 6840-1142 8262-5840 8262-5842	NEFF, PATRICK; TR, ET AL	3535 S OAKWOOD ST	\$2,742.66
16342270410000	8477-5504 8560-6790 8560-6792 BEG 800.5 FT W & S 4°50' W 24.83 FT FR NE COR OF SEC 34, T 1S, R 1E, S L M; W 173.45 FT; S 0°50' E 165 FT; E 156.07 FT; N 4°50' E 165.62 FT TO BEG. 0.62 AC 5773-0354 5883-2406 6145-1987 6860-1323 6972-2590 7613-840 8641-7186 8641-7204	WHITE, GRANT M; TR	2564 E EVERGREEN AVE	\$2,614.19
16342270460000	8843-0452 9019-4756 9095-3079 BEG 735.6 FT W FR NE COR SEC 34 T 1S R 1E SLM; S 4°50' W 296.1 FT S 10° W 88.4 FT S 0°29' E 93.68 FT S 87° E 52.2 FT; N 4°55'48" E 39.932 FT; S 70°51'10" E 4.268 FT; N 0°29' W 58.098 FT; N 10° E 88.4 FT; N 4°50' E 296.1 FT; W 60 FT TO BEG LESS STREET. 0.62 AC M OR L. 5056-815	CALL, ANNE D & CYNTHIA;	2600 E EVERGREEN AVE	\$2,212.01
16342270510000	BEG 332.31 FT W & 565.91 FT S FR NE COR SEC 34, T 1S, R 1E, SLM; S 21°50' W 73.96 FT N 87° W 291.44 FT; N 2°28' W 35.63 FT M OR L; S 88°09' E 33.66 FT M OR L; N 82.92 FT; N 3° E 18.55 FT; N 88°08' W 21.877 FT; N 0°29' W 22.165 FT; S 71° 02' E 11.238 FT; S 85°40' E 128.42 FT; S 45°11'20" E 25.02 FT; S 3° W 65.34 FT; S 87° E 175.63 FT TO BEG. 0.69 AC 6370-2492	JARMAN, DONNA J & DEAN; TRS	3512 S HILLSIDE LN	\$2,817.13
16342270520000	BEG S 89°55'16" W 675.64 FT FR NE COR SEC 34, T 1S, R 1E, SLM; S 4°50' W 296.10 FT; S 10° W 88.40 FT; S 0°29' E 57.61 FT; S 71°02' E 69.02 FT; S 85°40' E 128.42 FT; N 99.88 FT; N 85°52'20" E 33.37 FT; N 9°24'54" W 42.04 FT; S 87°18' 56" W 5.53 FT; N 74°25'27" W 8.36 FT; N 67°31'24" W 3.72 FT; N 63°46'26" W 6.90 FT; N 46°22'40" W 6.81 FT; N 30°35' W 7.20 FT; N 15°21'35" W 51.18 FT; N 23°53' W 37 FT; N 50° 55' W 149.25 FT; N 4°50' E 134 FT; S 89°50' W 15.06 FT TO BEG. 1.21 AC M OR L. 7082-1195 6543-58 6708-2373 7082-1194	LAMB, KATHARINE W; TR	2604 E EVERGREEN AVE	\$3,824.42
16342270530000	BEG W 497.07 FT & S 14°26' E 41.61 FT FR NE COR SEC 34, T 1S, R 1E, SLM; S 14°26' E 296.75 FT; S 59°58'04" W 87.64 FT; N 9°24'54" W 42.04 FT; S 87°18'56" W 5.53 FT; N 74°25'27" W 8.36 FT; N 67°31'24" W 3.72 FT; N 63°46'26" W 6.90 FT; N 46°22'40" W 6.81 FT; N 30°35' W 7.20 FT; N 15°21'35" W 51.18 FT; N 23°53' W 37 FT; N 12°52' W 205.71 FT; S 84°22'30" E 115.70 FT TO BEG. 0.81 AC 7082-1194 6543-58 6708-2373 7082-1195 7311-1847	LAMB, MARTHA J D; TR	2610 E EVERGREEN AVE	\$3,257.68
16342270540000	BEG 44 RDS 9.6 FT W & S 4°50' W 296.1 FT & S 60°30' W 19 FT FR NE COR SEC 34, T 1S, R 1E, S L M; S 10.8 RDS; S 87° E 115.403 FT; S 0°29'17" W 101.456 FT; N 88°09' W 77.229 FT; S 1.56 RDS; N 87° W 12.68 RDS; N 5°30' E 15.6 RDS TO CEN MILL CREEK; E'LY ALG SD CREEK 10.1 RDS M OR L TO BEG. ALSO BEG W 660.897 FT & S 482.643 FT FR SD NE COR SEC 34; N 0°29'17" E 22.165 FT; N 71°02' W 57.844 FT; S 0°29' E 39.2 FT; S 88°08' E 54.213 FT TO BEG. ALSO BEG W 715.077 FT & S 481.381 FT FT	SNOW, BRENT & CAROL; TC	3555 S OAKWOOD ST	\$4,828.03
16342270550000	SD NE COR SEC 34; N 87°09'37" W 7.8 FT; N 4°55'48" E 39.932 FT; S 70°51'10" E 4.268 FT; S 0°29' E 38.722 FT TO BEG 1.37 AC, M OR L. 7562-0679 7881-967.976 8751-4120	H & M LAMB INVESTMENTS, LLC	2606 E EVERGREEN AVE	\$1,380.17
16342280010000	BEG S 89°50' W 608.05 FT FR NE COR SEC 34, T 1S, R 1E, SLM; S 12°52' E 176.99 FT; N 64°30' W 113.44 FT; N 4°50' E 124 FT; N 89°50' E 52.53 FT TO BEG. LESS ST. 0.24 AC. 5928-0991 6543-0058 8256-6499 8348-2093	JOHNSON, CHESTER & MARILYN;	3561 S 2500 E	\$2,010.92
16342280020000	COM N 1563.55 FT & S 79°00' E 25.46 FT & N 0°05' E 100 FT FR SW COR OF E 1/2 OF NE 1/4 OF SEC 34, T 1S, R 1E, SL MER. N 0°5' E 103.35 FT TO S LINE OF NEFF'S LANE; N 72°24' E ALG SD LANE 103.06 FT S 0°05' W 134.65 FT; N 89°55' W 98.19 FT TO BEG. 0.27 AC.	JOHNSON, CHESTER & MARILYN;	3561 S 2500 E	\$2,010.92
16342280030000	COM ON E LINE OF 2500 EAST ST 1563.55 FT N & S 79° E 25.46 FT FR S 1/4 COR OF NE 1/4 SEC 34 T1S R1E SL MER N 0°05' E 100 FT S 89°55' E 98.19 FT S 0°05' W 116.55 FT N 80°21' W 99.57 FT TO BEG 0.24 AC 8685-1788	BERTOCH, JAMES A & VAL G; TRS	3575 S 2500 E	\$1,863.98
16342280040000	BEG ON E SIDE OF 2500 EAST ST 88.7 RDS N & 80 RDS E & S 79° E 25.47 FT FR CEN SEC 34, T 1S, R 1E, SL MER; N 0°05'30" E 100 FT; S 79° E 100 FT; S 0°05'30" W 100 FT; N 79° W 100 FT TO BEG. 0.23 AC 4691-0687 5586-0866 6638-0090	BUCHMAN, DAVID L & LINDA H;	3589 S 2500 E	\$1,955.17
16342280050000	LOT 1, STRONG ESTATES. 4656-1238 4963-0365 6564-2495 6564-2503	URRY, DAVID L &	3542 S NEFFS CIR	\$2,438.88
16342280060000	LOT 2, STRONG ESTATES 4767-1236 6315-2747 7089-2140 8462-1026	FARR, KEITH L &	3554 S NEFFS CIR	\$2,335.05
16342280070000	LOT 3, STRONG ESTATES 4972-1043 6151-2241 6427-1472 6427-2731 6663-1407 7143-1312	BOWMAN, JANE C &	3566 S NEFFS CIR	\$2,142.72

16342280070000	LOT 4, STRONG ESTATES 4934-0314	PIMENTEL, GARY C & LORI F;	2528 E NEFFS CIR	\$2,246.65
16342280080000	LOT 5, STRONG ESTATES	PALMER, MEREDITH K &	2536 E NEFFS CIR	\$2,084.98
16342280090000	LOT 6, STRONG ESTATES SUB 4624-0918 8948-5133	THURSTON, R JAN &	2550 E NEFFS CIR	\$2,025.26
16342280100000	LOT 1 HILLSIDE VIEW	DURHAM, LOWELL M. & BETTY D.	2517 E HILLSIDE CIR	\$1,913.36
16342280110000	LOT 2 HILLSIDE VIEW	TAYLOR, LESLIE M. & MERCI J.	2525 E HILLSIDE CIR	\$1,852.44
16342280120000	LOT 3 HILLSIDE VIEW 6019-1071 6019-1073 7940-2501 7978-0135	POPP, JEFFREY B &	2535 E HILLSIDE CIR	\$1,928.09
16342280130000	8512-2461 8524-0413 8632-0376 8660-8631 8753-7888			
16342280140000	LOT 4, HILLSIDE VIEW. 4892-935, 5054-77.75 5054-0076 BEG N 0°01'38" E 1392.89 FT & S 89°59'12" E 363.96 FT FR SW COR OF SE 1/4 OF NE 1/4 SEC 34, T 1S, R 1E, S L M; S 79° E 82.28 FT; S 09° E 159.11 FT; N 70° W 112.51 FT; N 0°01'38" E 134.37 FT TO BEG. 0.304 AC. 4462-1442	WEIDNER, FREDERICK W JR & DUNFORD, C KENT & CAROLYN	2541 E HILLSIDE CIR 3616 S HILLSIDE LN	\$1,812.22 \$2,619.77
16342290010000	LOT 13, STRONG ESTATES	STOKER, STEPHEN G & PATRICIA H	3541 S NEFFS CIR	\$2,395.18
16342290020000	LOT 12, STRONG ESTATES. 4545-581 5116-0210 6111-1085 6111-1086 6577-1968 6582-1540	LAPINE, KATHRYN G	3551 S NEFFS CIR	\$2,560.43
16342290030000	LOT 11, STRONG ESTATES 4667-0585 6018-1553	GREENHAWT, CHARLES E &	2541 E NEFFS CIR	\$2,878.59
16342290040000	LOT 10, STRONG ESTATES. 4487-1062 4487-1063 6330-0782 6886-2604 7067-1828 8161-2627 8164-2469 8511-2795 8568-9412	DUFFIN, SUSAN &	2555 E NEFFS CIR	\$2,153.47
16342290050000	9064-7061			
16342290060000	LOT 9, STRONG ESTATES 4732-1400	VOORHEES, CAROL V	2563 E NEFFS CIR	\$2,562.42
16342290070000	LOT 8, STRONG ESTATES 5111-0821 5661-2557 LOT 7, STRONG ESTATES 4790-0780 6382-2308 7218-1107 7290-2083 8508-6529,6546	SANDQUIST, GARY M & NIELSEN, DENNIS P	2564 E NEFFS CIR 2560 E NEFFS CIR	\$2,814.88 \$2,614.19
16342290080000	BEG N 0°01'38" E 1392.89 FT & S 89°59'12" E 363.96 FT & S 79° E 82.28 FT FR SW COR OF SE 1/4 OF NE 1/4 SEC 34, T 1S, R 1E, S L M; S 79° E 117.66 FT; S 59.45 FT; S 22° W 70 FT; W 34.33 FT; N 70° W 35.79 FT; N 9° W 136.24 FT TO BEG. 0.296 AC. 4509-1281,1282	ODDONE, DIANE	3614 S HILLSIDE LN	\$2,316.34
16342290090000	LOT 14, STRONG ESTATES 4729-0293 7451-0155 8999-8818	KELLY, TIMOTHY M &	2552 E NEFFS LN	\$2,114.05
16342290100000	LOT 15, STRONG ESTATES 4651-0831 8027-0480 8610-4538	FREDERICKSON, NANCY L; TR	2564 E NEFFS LN	\$2,119.23
16342290110000	LOT 16, STRONG ESTATES SUB 4760-0628 6203-2589	MONSEN, JUDY F G &	2576 E NEFFS LN	\$3,140.61
16342290120000	LOT 17, STRONG ESTATES	RICHARDS, JAMES P & DONNA H	2588 E NEFFS LN	\$2,391.60
16342290130000	LOT 18, STRONG ESTATES SUB 4740-0981 6379-1686 6945-2003	JOHNSON, ROSE M &	3568 S HILLSIDE LN	\$2,557.25
16342290140000	8254-4462 8336-0476 8737-4695 LOT 19, STRONG ESTATES 4998-0646 5622-2992 5669-2736 6239-1726 7948-2991 8509-2629 8510-2661 8638-4415 8654-5003	MAHMOOD, NAZIH M; TR ET AL	3578 S HILLSIDE LN	\$2,357.35
16342290150000	8889-8586 LOT 20, STRONG ESTATES. 4802-1303 5025-0558 5794-2742	HUGHES, NANCY C; TR	3588 S HILLSIDE LN	\$2,290.46
16342290160000	5798-0283 6100-0182 6841-1730 7088-1669			
16342290170000	LOT 21, STRONG ESTATES COM 1230.3 FT N & 642.76 FT E FR SW COR OF THE E 1/2 OF THE NE 1/4 OF SEC 34, T 1S, R 1E, S L M; N 22° E 70.0 FT; W 110.0 FT; S 22° W 70.0 FT; E 110.0 FT TO BEG. 0.18 AC 3808-0467 6086-1918 6434-0406 7065-2490 7068-0352 7416-2341	PALMER, ROBERT R & CAROL A BARNES, KARREN	3598 S HILLSIDE LN 3610 S HILLSIDE LN	\$2,045.16 \$1,902.21
16342300010000	8067-1607 8352-2034 COM S 0°01' W 657.1 FT & N 87°19' W 195 FT FR NE COR SEC 34 T 1S R 1E SL MER W 135.3 FT TO ST N 21°50' E 92.3 FT TH ON A 43.5 FT RADIUS CURVE TO RIGHT 55.25 FT S 87°19' E 58.5 FT S 110 FT TO BEG. 0.28 AC. 5781-2540 6276-0399 6501-1818 8313-2681 8686-3655	CASSIL, DAVID L	3515 S HILLSIDE LN	\$1,891.06
16342300040000	COM 1736.38 FT N & 191.3 FT W FR E 1/4 COR SEC 34 T1S R1E SL MER N'LY ALG DITCH 77.85 FT W 199 FT M OR L TO ST S 21°50' W 71.22 FT M OR L S 81°28'48" E 55.14 FT E 193.11 FT TO BEG 0.38 AC 5570-0269 5930-1017 5967-2902 6207-0170 6570-0353	OWENS, JOHN N &	3553 S HILLSIDE LN	\$3,160.52
16342300050000	6993-1479 7600-1065 7635-0398 BEG N 0°00'30" E 1735.32 FT & W 384.66 FT & N 81°28'48" W 46.9 FT FR E 1/4 COR SEC 34, T 1S, R 1E, S L M; S 21°48' W 104.78 FT; S 59°30' E 49.22 FT; SE'LY ALG CURVE TO L 29.51 FT; S 84°50' E 36.53 FT; NE'LY ALG CURVE TO L 18.46 FT; NE'LY ALG CURVE TO R 51.33 FT; N 92.65 FT; W 77.25 FT; N 81° 28'48" W 48.9 FT TO BEG 0.38 AC. 4468-344 4755-0487 6493-2029	SMITH, MARSHALL E &	3557 S HILLSIDE LN	\$2,493.14
16342300080000	BEG S 0°01' W 657.1 FT & N 87°19' W 195 FT FR NE COR SEC 34 T 1S R 1E SL MER N 110 FT TO ST TH ALG ST E'LY & S'LY TO A PT DUE E OF BEG W 136 FT TO BEG 0.26 AC. 5191-446 5191- 0450 8866-3272,3274 8928-4538	HICKS, MICHAEL &	3500 S 2700 E	\$1,751.29
16342300090000	COM S 0°01' W 657.1 FT & N 87°19' W 195 FT FR NE COR SEC 34 T1S R1E SL MER E 136 FT TO ST SE'LY ALG ST TO N LINE OF HALLIDAY TRACT W 157 FT M OR L TO A PT DUE S OF BEG N TO BEG 0.26 AC 6977-2117 6977-2120 8973-7988 8973-7992 9113-6180	COSBY, SAMUEL P &	3504 S 2700 E	\$1,806.25
16342300110000	COM 1736.38 FT N FR E 1/4 COR SEC 34 T 1S R 1E SL MER N 125.7 FT W 228.3 FT S 50.7 FT E 16 FT TO DITCH S'LY ALG DITCH TO A PT DUE W OF BEG E 191.3 FT TO BEG 0.46 AC 5549-2527 6411-1909 6411-1911	APGOOD, RICHARD L & KELLY; JT	3538 S 2700 E	\$3,135.03
16342300120000	BEG 1651.38 FT N FR E 1/4 COR SEC 34 T 1S R 1E SL MER N 85 FT W 191.83 FT S 18°21' E 89.57 FT E 163.43 FT TO BEG LESS ST 0.35 AC 4628-0582	GYGI, ALAN T & ROBYN V (JT)	3558 S 2700 E	\$1,984.64
16342300130000	BEG 1586.38 FT N FR E 1/4 COR SEC 34 T 1S R 1E SL MER N 65 FT W 183 FT S 65 FT E 183 FT TO BEG 0.27 AC 5251-1428	FALK, MARIT B &	3564 S 2700 E	\$1,677.23
16342300140000	BEG S 0°01' W 657.1 FT & N 87°19' W 195 FT FR NE COR OF SEC 34, T 1S, R 1E, S L M; S 80 FT M OR L; W 50.89 FT; N 12°30' W 3.69 FT; W 24.59 FT; N 2.27 FT; S 89°44'40" W 81.02 FT; N 26°10' W 9.8 FT; N 21°50' E 70.78 FT M OR L; E 135.3 FT TO BEG. 0.26 AC M OR L. 5482-0234 5777-2194 5792-0817 6464-1796	EDWARDS, STEPHEN F &	3521 S HILLSIDE LN	\$1,737.36
16342300150000	6704-0877 7973-916 8600-4222 BEG S 0°01' W 657.1 FT & N 87°19' W 330.3 FT & S 21°50' W	SHIELDS, KATHY C &	3535 S HILLSIDE LN	\$2,052.51

	70.78 FT FR NE COR OF SEC 34, T 1S, R 1E, S L M; S 26° 10' E 9.8 FT; N 89°44'40" E 81.02 FT; S 2.27 FT; E 24.59 FT; S 12°30' E 3.69 FT; E 17.59 FT M OR L; S 125.7 FT; W 183.37 FT TO E LINE OF HILLSIDE LANE; N 21°50' E ALG SD E LINE TO BEG.			
	0.47 AC M OR L. 5482-0234 6589-1436, 1437 6589-1438 6842-2013 6842-2017 8115-2529 8246-8902			
16342300160000	BEG N 0°00'03" E 1735.316 FT & W 191.538 FT FR E 1/4 COR OF SEC 34, T 1S, R 1E, SLM; W 115.87 FT; S 92.65 FT; S'LY ALGA CURVE TO R 88.02 FT; S 82° E 83.27 FT; N 82.16 FT; E 15.68 FT; N 14°14' 56" W 51.57 FT; N 18°21' W 35.82 FT TO BEG. ALSO BEG N 0°00'30" E 1735.316 FT & W 191.538 FT & S 18°21' E 35.82 FT FR E 1/4 COR SD SEC 34; S 14°14'56" E 51.57 FT; E 3.89 FT; N 18°21' W 53.75 FT TO BEG. 0.402 AC M OR L 7315-0644	ANDERSON, JAY M; TR	3565 S HILLSIDE LN	\$3,299.89
16342300180000	BEG N 1937.08 FT FR E 1/4 COR SEC 34, T 1S, R 1E, SLM; S 75 FT; W 194.3 FT; N 75 FT; E 194.3 FT TO BEG. LESS ST. 0.36 AC 5788-1802 6336-1033 6519-0917	TRESEDER, ROBERT C &	3526 S 2700 E	\$2,081.80
16342310010000	BEG NW COR OF LOT 7, HILLSIDE PINES SUBDIVISION; W 26.7 FT; N 86° W 240.22 FT; N 21°40'45" E 188.98 FT; S 59°30' E 73.97 FT; S 84°50' E 112.69 FT; S 82° E 125.38 FT; S 102.23 FT M OR L TO DITCH; SWLY ALG SD DITCH 104 FT M OR L TO A PT 6 FT	NEELEY, STEPHEN E &	3575 S HILLSIDE LN	\$4,105.75
16342310020000	N OF BEG; S 6 FT TO BEG. 1.11 AC. 4617-0939 4864-0586.0587 6221-0053.0056 6323-1274	CATILLAZ, KATHLEEN A &	3574 S 2700 E	\$2,231.12
16342310030000	BEG 1469.38 FT N FR E 1/4 COR SEC 34 T 1S R 1E SL MER N 120 FT W 183 FT S 120 FT E 183 FT TO BEG. LESS STREET. 0.41 AC M			
16342310040000	OR L. 5153-1495 5168-0212 7516-174 7516-0185 8159-2721 8789-6312			
16342310050000	LOT 12, HILLSIDE PINES SUB 4469-1398 5594-0176	HILL, EDGAR T & BONNIE N	3591 S HILLSIDE LN	\$2,030.03
16342310060000	LOT 11, HILLSIDE PINES 4415-0222	RIP, DOUGLAS J &	3605 S HILLSIDE LN	\$2,331.47
16342310070000	LOT 10, HILLSIDE PINES SUB. 4112-176 4112-0177 7143-0009	WILHITE, CLAUDIA A B	2623 E HILLSIDE PINES CIR	\$1,985.83
16342310080000	LOT 9, HILLSIDE PINE SUB	BRINGHURST, RAY F & LUCILLE B	2633 E HILLSIDE PINES CIR	\$1,877.92
16342310090000	LOT 8, HILLSIDE PINES 3886-0379	EVANS, SCOTT C &	2645 E HILLSIDE PINES CIR	\$2,559.64
16342310100000	COM 1341.38 FT N FR E 1/4 COR SEC 34 T 1S R 1E SL MER N FT W 183 FT S 125 FT E 183 FT TO BEG 0.53 AC	ZIONS FIRST NATIONAL	3590 S 2700 E	\$2,037.60
16342310110000	LOT 7, HILLSIDE PINES. ALSO BEG NW COR SD LOT 7; E 103.3 FT; N 25 FT M OR L TO S BANK DITCH; WLY ALG SD DITCH 104 FT TO	BEECROFT, JOSEPH N &	2655 E HILLSIDE PINES CIR	\$3,030.31
16342510010000	A PT 6 FT N OF BEG; S 6 FT TO BEG. 4617-0939 5193-0239 5267-0872 5267-0873			
16342510020000	COM N 0°04'56" E 1421.27 FT FR CEN SEC 34 T 1S R 1E SL MER S 89°52' E 156.6 FT N TO S SIDE OF 2 RD LANE S 86°15' W TO CEN OF COUNTY ROAD S 0°04'56" W TO BEG 0.21 AC	MALIBU INVESTMENT CO	3591 S 2300 E	\$1,687.98
16342510030000	COM 1348.5 FT N FR CEN SEC 34 T1S R1E SL MER N 72 FT S 89°52' E 208.998 FT S 43.314 FT S 30° W 49.306 FT W 53.648 FT N 2 FT N 63°42'27" W 28.22 FT W 105.5 FT TO BEG LESS STREET 0.35 AC	MULCOCK, ALBION C. & HELEN L.	3601 S 2300 E	\$1,956.37
16342510040000	COM 1218.5 FT N FR CEN SEC 34 T 1S R 1E SL MER E 157.1 FT 45 FT W 157.1 FT N 45 FT TO BEG LESS STREET 0.14 AC	WALKER, WILLIAM C., JR. &	3617-3619 S 2300 E	\$1,073.56
16342510050000	BEG 1129 FT N FR CEN SEC 34 T 1S R 1E SL MER E 152.26 FT N FT E 5 FT N 42.5 FT W 157.1 FT S 44.5 FT TO BEG LESS STREET 0.13 AC. 4955-0349 5755-0215 6397-2231 6459-1779 6806-0270	WALKER, WILLIAM C &	3627 S 2300 E	\$1,917.34
16342510060000	8283-0186			
16342510070000	COM 1077.65 FT N OF THE SW COR OF NE 1/4 OF SEC 34, T 1S, 1E, S L M; N 51.35 FT; E 132.1 FT; S 35.35 FT; E 24 FT; S 16 FT; W 156.1 FT TO BEG. 0.14 AC 4282-0042 5583-0369 5594-1195	MCALLISTR, LYNN &	3631 S 2300 E	\$1,685.59
16342510080000	7200-0924			
16342510090000	BEG S 0°04'56" W 1652.38 FT FR N 1/4 COR SEC 34, T 1S, R 1E, S L M; S 0°04'56" W 50 FT; N 89°35'30" E 183 FT; N 0°04'56" E 50 FT; S 89°35'30" W 183 FT TO BEG. LESS STREET. 0.17 AC M	NEMELKA, REBECCA A	3647 S 2300 E	\$1,711.87
16342510100000	OR L. 4145-74, 4716-155 4898-0536 6269-1365 7136-1898 8322-5202			
16342510110000	BEG N 0°05'E 751.55 FT FR CEN SEC 34, T 1S R 1E S L M; S 89° 55' E 439.28 FT; N 0°05' E 86 FT; N 89°55' W 4 FT; N 20.56 FT; S 86°15' W 148.5 FT; N 89°55' W 287.1 FT; S 0°05' W 96.63 FT TO BEG. 1 AC. 4171-0044	HASKINS, JAMES C; TR	3665 S 2300 E	\$1,906.59
16342510120000	COM 678.23 FT N FR SW COR OF NE 1/4 SEC 34 T 1S R 1E SL MER N 73.32 FT E 512.64 FT S 73.32 FT W 512.64 FT TO BEG 0.81 AC 8619-4132 8619-4135	KRUGER, JOHN	3671 S 2300 E	\$1,952.38
16342510130000	LOT 12, SIERRA VISTA SUB 5115-1132 5390-1003	TAYLOR, STEVEN R &	3588 S 2400 E	\$2,081.80
16342510140000	LOT 11 SIERRA VISTA SUB	GOODRICH, BRUCE M & FAY J	3596 S 2400 E	\$1,906.59
16342510150000	LOT 10 SIERRA VISTA SUB 8460-8709	NICHOLS, FERN W; TR	3608 S 2400 E	\$1,883.89
16342510160000	LOT 9 SIERRA VISTA SUB	DECHTER, DONNA R; TR	3616 S 2400 E	\$1,992.20
16342510170000	LOT 8 SIERRA VISTA SUB 5564-1762, 1763 5564-1768 8273-3913	REESE, BRADLEY L &	3626 S 2400 E	\$1,888.27
16342510180000	8273-3917 8608-8830 8943-8751			
16342510190000	LOT 7 SIERRA VISTA SUB 5549-1176 6399-1799 8548-4360 8879-2850,2850	SEELY, BARBARA A; ET AL	3636 S 2400 E	\$1,838.50
16342510200000	COM N 86°44' E 35.02 FT & S 0°05' W 16 FT FR SW COR SIERRA VISTA SUB S 0°05' W 94.22 FT N 86°44' E 114.04 FT TO 2400 EAST ST NWLY ALG SD ST 94.63 FT S 86°44' W 100 FT TO BEG 0.23 AC BEING IN SW 1/4 OF NE 1/4 SEC 34 1S 1E	MARSTON, DONALD H. & MARILYN R	3648 S 2400 E	\$1,853.23
16342510210000	LOT 1 AMD PLAT OF MT MEADOWS SUB NO 2 6373-2614 6410-2840	CHRISTIAN, LAMOINE F &	3650 S 2400 E	\$1,998.58
16342510220000	6412-2839 7360-2607			
16342510230000	LOT 3 AMD PLAT OF MT MEADOWS SUB NO 2 8619-4132	CORNWALL, STEPHEN L; TR	3668 S 2400 E	\$1,909.38
16342510240000	LOT 17 MT MEADOWS SUB 6238-0557 7073-0372 7338-0193 8599-4553 8913-2107, 2113 9054-2505 9066-1435	NELSON, ANN B; TR	3681 S 2300 E	\$2,036.80
16342510250000	LOT 16 MT MEADOWS SUB 6211-1782 8989-3016, 9002-4663	MILLER, WARREN R &	2331 E 3700 S	\$1,938.05
16342510260000	LOT 15 MT MEADOWS SUB 5541-2269 6244-0709 7910-1621 8975-6203	HORTON, ROCH P &	2345 E 3700 S	\$1,868.76
16342510270000	LOT 14, MT MEADOWS SUB 4721-0626 6494-2954 7137-0419	ABBOTT, MICHAEL D & 176 of 188	2355 E 3700 S	\$2,323.11

16342510300000	7141-0756 LOT 13, MOUNTAIN MEADOW SUB	WEDELL, MARIETTA S	2365 E 3700 S	\$1,889.47
16342510310000	LOT 12 MT MEADOWS SUB 8253-6494	GIBSON, L DALE &	2377 E 3700 S	\$2,010.12
16342510320000	LOT 11 MT MEADOWS SUB	TEDESCO, AMELIA B; TR	2391 E 3700 S	\$1,903.80
16342510330000	BEG 60.1 RDS N FR SW COR OF THE NE 1/4 OF SEC 34, T 1S, R 1E, S L M; E 287.1 FT; N 139.35 FT; W 134.84 FT M OR L; S 2 FT; W 20.16 FT M OR L; S 35.35 FT; E 24 FT; S 16 FT; W 156.1 FT; S 86 FT TO BEG. LESS STREET, 0.68 AC M OR L. 5108-0442	EAST MILLCREEK INVESTMENT	3635 S 2300 E	\$2,490.33
16342510340000	5690-2015 5690-2021 6930-1654 7556-1689 8252-8535,8537 8671-1857 9149-2128 9149-8091 BEG AT NE COR OF LOT 2, AMD PLAT OF MT MEADOWS SUB #2, N	CHRISTIAN, ADAM L; ET AL	3656 S 2400 E	\$1,611.89
16342510350000	89°55' W 204.99 FT M OR L; S 0°05' W 86 FT; S 89° 55' E 75.26 FT M OR L; N 0°05' E 6 FT; S 89°55' E 155.62 FT TO W LINE OF 2400 EAST STREET; NWLY 44.7 FT ALG CURVE TO L; NWLY 38.12 FT ALG CURVE TO L TO BEG. 5581-1585, 4171-44 5847-2117 6292-1044 6657-0673 6657-1778	MALIBU INVESTMENT CO	2334 E NEFFS LN	\$2,501.10
16342510360000	BEG 1218.5 FT N FR CEN SEC 34, T 1S, R 1E, SLM; N 130 FT; E 105.5 FT; S 63°42'27" E 28.22 FT; S 2 FT; E 53.648 FT N 30° E 49.306 FT; N 43.314 FT; N 89°52' W 52.398 FT; N 64.37 FT TO S LINE OF NEFFS LANE; N 86°44' E 88.47 FT M OR L; S 0°02'31" W 90.625 FT; SE'LY ALG A 75 FT RADIUS CURVE TO L 56.863 FT; SE'LY ALG A 75 FT RADIUS CURVE TO R 57.309 FT; S 00°00'03" W 164.65 FT; W 130.0 FT; N 87.5 FT; W 157.1 FT TO BEG. LESS STREET, 1.30 AC M OR L.	KRANTZ, RANDY R	3630 S WICKLOW PL	\$982.37
16342510370000	LOT 9, WICKLOW WOODS ESTATES. TOGETHER WITH AN UNDIVIDED INTEREST IN LOT A. 9113-9632	LEN PICKENS, CONSTRUCTION,	3636 S WICKLOW PL	\$982.37
16342510380000	LOT 8, WICKLOW WOODS ESTATES. TOGETHER WITH AN UNDIVIDED INTEREST IN LOT A.	KNOWLES, W KELLY &	3641 S WICKLOW PL	\$982.37
16342510390000	LOT 7, WICKLOW WOODS ESTATES. TOGETHER WITH AN UNDIVIDED INTEREST IN LOT A. 9109-5282	IVY PLACE AT 9TH &	2356 E NEFFS LN	\$2,114.85
16342510400000	LOT 1, WICKLOW WOODS ESTATES. TOGETHER WITH AN UNDIVIDED INTEREST IN LOT A.		3591 S WICKLOW PL	\$982.37
16342510410000	LOT 2, WICKLOW WOODS ESTATES. TOGETHER WITH AN UNDIVIDED INTEREST IN LOT A.		3607 S WICKLOW PL	\$982.37
16342510420000	LOT 3, WICKLOW WOODS ESTATES. TOGETHER WITH AN UNDIVIDED INTEREST IN LOT A.	MCOMBER, MICHAEL &	3615 S WICKLOW PL	\$982.37
16342510430000	LOT 4, WICKLOW WOODS ESTATES. TOGETHER WITH AN UNDIVIDED INTEREST IN LOT A.	SHORT, TIMOTHY	3625 S WICKLOW PL	\$982.37
16342510430000	LOT 5, WICKLOW WOODS ESTATES. TOGETHER WITH AN UNDIVIDED INTEREST IN LOT A. 9113-9634		3625 S WICKLOW PL	\$982.37
16342510440000	LOT 6, WICKLOW WOODS ESTATES. TOGETHER WITH AN UNDIVIDED INTEREST IN LOT A. 8715-0001 9109-8382	MOESSER, BRUCE L &	3631 S WICKLOW PL	\$982.37
16342520010000	LOT 1 MT MEADOWS SUB 5459-1774 6005-0477 6235-2172 8192-2345,2347,2349	REMINGTON, JARED	2312 E 3700 S	\$2,182.94
16342520030000	LOT 3 MT MEADOWS SUB 7435-1469	DOMANN, KATHERINE L &	2340 E 3700 S	\$1,880.71
16342520040000	LOT 4, MT MEADOWS SUB. 4611-4 5296-1255 7756-1124 7882-1490 8138-1306	RICHARDSON, MELVIN &	2350 E 3700 S	\$1,821.78
16342520050000	LOT 5 MT MEADOWS SUB 5455-1002 6301-1884	EMERY, LAWRENCE M &	2360 E 3700 S	\$1,889.47
16342520060000	LOT 6 MT MEADOWS SUB 5638-2841, 2842 5638-2840	NICODEMUS, JANICE B; TR	2374 E 3700 S	\$1,899.42
16342520070000	LOT 7 MT MEADOWS SUB	KRUSHAT, WARREN S; TR	2384 E 3700 S	\$1,883.89
16342520080000	COM 198.25 FT N & 33 FT E FR CEN SEC 34 T 1S R 1E SL MER E 146.1 FT N 148.25 FT W 146.1 FT S 148.25 FT TO BEG 0.5 AC	KORGENSKI, ERNEST W. & JEANNE	2311 E DELIA DR	\$1,971.10
16342520100000	COM 198.25 FT N & 309.8 FT E FR CEN SEC 34 T 1S R 1E SL E 73.05 FT N 148.25 FT W 73.05 FT S 148.25 FT TO BEG 0.25 AC 5594-2613 6026-2570 6028-1028 8583-1360	JONES, KURT T & CONNIE R; JT	2355 E DELIA DR	\$1,920.13
16342520110000	COM 198.25 FT N & 382.85 FT E FR CEN SEC 34 T 1S R 1E SL MER	NEWREN, MERRILL C &	2369 E DELIA DR	\$1,828.55
16342520120000	E 73.05 FT N 148.25 FT W 73.05 FT S 148.25 FT TO BEG 0.25 AC BEG 198.25 FT N & 455.9 FT E FR CEN SEC 34, T 1S, R 1E, S L M; E 101.1 FT; N 148.25 FT; W 101.1 FT; S 148.25 FT TO BEG. 0.34 AC	CALEGORY, MICKY S & LOIS E	2381 E DELIA DR	\$1,973.49
16342520130000	LOT 1, DELIA CIRCLE SUB 4942-0067 6030-0533 6034-0816 6222-3007 6285-2974 6304-2824 6388-2938 6399-1038	BLACKBURN, ALEXANDER D &	3718 S DELIA CIR	\$1,954.77
16342520160000	LOT 2, MT MEADOWS SUB. 6885-1690 THRU 1703 5544-1623	TRUNNELL, ERIC P; ET AL	2328 E 3700 S	\$2,011.32
16342520170000	BEG N 0°04'56" E 198.25 FT & S 89°55' E 179.10 FT FR CEN SEC 34, T 1S, R 1E, SLM; S 89°55' E 68.34 FT; N 0°04'56" E 148.25 FT; N 89°55' W 66.34 FT; S 0°04'56" W 148.25 FT TO BEG. 0.23 AC M OR L. 7264-713 6638-1428	OLSON, SCOTT A &	2331 E DELIA DR	\$1,791.91
16342520180000	BEG 198.25 FT N & 245.44 FT E FR CEN SEC 34, T 1S, R 1E, SLM; E 64.36 FT N 148.25 FT W 64.36 FT S 148.25 FT TO BEG. 0.22 AC. 5541-2190 6638-1428 7264-0713 7336-0675 8568-6876	BEARWOOD, LLC	2341 E DELIA DR	\$2,092.15
16342530010000	6878 8568-6895 9013-4280 9228-4850	ANDERSON, ELLIOT J &	3757 S 2300 E	\$1,958.36
16342530020000	COM 33 FT E FR CEN OF SEC 34, T 1S, R 1E, S L M; E 146.1 FT; N 148.25 FT; W 146.1 FT; S 148.25 FT TO BEG. 0.5 AC. 3769-196 3769-0199			
16342530030000	BEG 179.1 FT E FR CEN SEC 34, T 1S, R 1E, S L M; E 70 FT; N 148.25 FT; W 70 FT; S 148.25 FT TO BEG 0.24 AC 4666-0779	CROCKER, KEVIN J; TR	2332 E DELIA DR	\$1,849.25
16342530030000	COM 249.1 FT E FR CEN SEC 34 T 1S R 1E SL MER E 76.1 FT N 148.25 FT W 76.1 FT S 148.25 FT TO BEG 0.26 AC 6473-2619 6473-2621	GONZALES, JOSE H &	2338 E DELIA DR	\$1,834.92

16342530040000	COM 325.2 FT E FR CEN SEC 34 T 1 S R 1E SL MER E 106.1 FT N 148.25 FT W 106.1 FT S 148.25 FT TO BEG 0.36 AC	BAADSGAARD, RAY D & LUANA H:	2360 E DELIA DR	\$1,950.39
16342530050000	COM 431.3 FT E FR CEN SEC 34 T 1 S R 1E SL MER E 85 FT N 148.25 FT W 85 FT S 148.25 FT TO BEG 0.3 AC 5345-1412	MARSHALL, R STEPHEN &	2370 E DELIA DR	\$2,057.11
16342530060000	COM 516.3 FT E FR CEN SEC 34 T 1 S R 1E SL MER E 110.7 FT N 148.25 FT W 110.7 FT S 148.25 FT TO BEG 0.36 AC	GLADE, JAMES V JR & BEVERLY B:	2384 E DELIA DR	\$1,733.38
16342540010000	LOT 1 SIERRA VISTA SUB 6196-0005 6394-0442 6705-0419 8582-0613	PARRY, ANNE	3587 S 2400 E	\$1,876.33
16342540020000	LOT 2 SIERRA VISTA SUB	NORTON, JERRY M & KATHLEEN C	3593 S 2400 E	\$1,892.65
16342540030000	LOT 3 SIERRA VISTA SUB 6487-2389, THRU 2391 6487-2393 6947-2456, 2457 7403-0882 8359-5268 8372-6788	GREENLAND, JOHN J &	3605 S 2400 E	\$1,885.49
16342540040000	LOT 4 SIERRA VISTA SUB 5580-2387 5644-1081 5644-1083 5706-0744 5808-2339 5984-2576	GOODRICH, BRUCE M: ET AL	3615 S 2400 E	\$1,848.06
16342540050000	LOT 5 SIERRA VISTA SUB 4520-1203	BUNTING, DOUGLAS G & JILL B	3625 S 2400 E	\$1,912.17
16342540060000	LOT 6 SIERRA VISTA SUB 6266-1498 7331-2195 8333-2280 8558-4529	CAHOON, GARY B &	3635 S 2400 E	\$1,871.15
16342540070000	BEG AT SE COR LOT 6, SIERRA VISTA SUB S 86°44' W ALG S LINE OF SD LOT 6 135.22 FT S 0°05' W 2.92 FT SE'LY ALG CURVE 97.66 FT N 86°44' E 122.56 FT S 89°55' E 43 FT N 0°05' E 97.22 FT N 89°55' W 43 FT N 0°05' E 3 FT TO BEG 0.42 AC 4783-0860	CALLISTER, ELEONORE S &	3637 S 2400 E	\$2,068.66
16342540080000	LOT 6 AMD PLAT OF MT MEADOWS SUB NO 2	GREEN, ROBERT G &	3647 S 2400 E	\$2,169.00
16342540090000	LOT 5 AMD PLAT OF MT MEADOWS SUB NO 2 6167-1197	HARRISON, ANN D	3657 S 2400 E	\$1,765.63
16342540100000	LOT 4 AMD PLAT OF MT MEADOWS SUB NO 2	BAADSGAARD, GENE B. & JUDY S.	3669 S 2400 E	\$1,832.13
16342540110000	LOT 10 MT MEADOWS SUB 6514-1156	KENER, JOHN W & CYNTHIA M; JT	3679 S 2400 E	\$1,794.30
16342540120000	LOT 9 MT MEADOWS SUB ALSO COM N 57°34'50" E 35.67 FT FR MOST S'LY COR SD LOT 9 N 19.11 FT N 47°05' E 53.09 FT S 53.26 FT W 2.2 RDS M OR L TO BEG 4851-1345 5753-0444 5971-1689 6161-0469 6281-1856 8086-1885 8259-7436	NIELSEN, VERA; LIFE	3689 S 2400 E	\$1,951.99
16342540130000	LOT 8 MT MEADOWS SUB	NEWTON, WILLIAM F & BONNIE J	2394 E 3700 S	\$2,002.96
16342540140000	LOT 2 DELIA CIRCLE SUB	WHITTAKER, MARGARET A G &	3715 S DELIA CIR	\$1,929.29
16342540150000	BEG N 0°05' E 8.5 FT FR NE COR LOT 1, SIERRA VISTA SUB; N 86°44' E 151.56 FT; S 0°05' W 88.59 FT; N 89°55' W 151.3 FT; N 0°05' E 79.73 FT TO BEG. 0.29 AC. 4660-0695, 0696 5565-0737	CARTER, GARY L; TR	3580 S 2445 E	\$1,700.33
16342540180000	8318-2910 BEG 788.045 FT E & 1239.77 FT N FR SW COR OF NE 1/4 SEC 34, T 1S, R 1E, S L M: N 150 FT, M OR L; E 150.75 FT, M OR L; S 150 FT, M OR L TO A PT DUE E OF BEG; W 150.75 FT TO BEG. 0.52 AC M OR L. 4572-0706 5912-0706 8348-3722 8513-8058	HANSON, CHAD & REBECCA; JT	3600 S 2445 E	\$2,191.30
16342540190000	LOT 15, AIR-MONT HEIGHTS. 4872-1368 4872-1369 6794-0001	DENNING, M TROY &	3616 S 2445 E	\$1,870.75
16342540200000	7019-0393 7761-0759 8039-0938 8999-4928			
16342540210000	LOT 16 AIR MONT HEIGHTS 6289-1362 7800-0376	PULLEY, KEVIN M &	3626 S 2445 E	\$1,845.27
16342540220000	LOT 17 AIR MONT HEIGHTS	HIGHAM, HYRUM B. & GLORIA L.	3636 S 2445 E	\$1,839.30
16342540230000	N 75 FT OF LOT 18, AIR MONT HEIGHTS. 7032-2021 7442-0168 7549-0187 8473-4271	HALL, JOSEPH &	3646 S 2445 E	\$1,829.34
16342540240000	S 25 FT OF LOT 18 & N 45 FT OF LOT 19 AIR MONT HEIGHTS 5447-0098	ZARKOU, DONALD R &	3658 S 2455 E	\$1,854.83
16342540250000	S 15 FT OF LOT 19 & ALL LOT 20 AIR MONT HEIGHTS 5729-1886	JOHNSON, JERALD DEE &	3666 S 2455 E	\$2,198.07
16342540260000	8194-0413 8218-1344			
16342540270000	LOT 21, N 1/2 LOT 22, AIR-MONT HEIGHTS 4941-1024 6255-2774	HALPIN, R TODD &	3680 S 2455 E	\$2,321.51
16342540280000	7300-1967 8373-3886 8384-8302 8921-6917			
16342540290000	S 1/2 OF LOT 22 & N 1/2 OF LOT 23 AIR MONT HEIGHTS	WILSON, ELMOND & DELSA	3686 S 2455 E	\$1,731.38
16342540300000	S 1/2 OF LOT 23 & N 30 FT OF LOT 24 AIR MONT HEIGHTS 5293-0352 6396-1527 8757-8533 9140-5402 9140-5403	SCOVILLE, JOSHUA	3696 S 2455 E	\$1,850.84
16342540310000	S 1/2 OF LOT 24 & N 1/2 OF LOT 25 AIR MONT HEIGHTS 8861-4094	DAVIS, MARJORIE H &	3704 S 2455 E	\$1,752.89
16342540320000	S 1/2 OF LOT 25 & N 1/2 LOT 26, AIR-MONT HEIGHTS	WALKER, STEPHEN G & SUSAN T	3710 S 2455 E	\$1,773.59
16342540330000	S 1/2 OF LOT 26 & ALL LOT 27 AIR MONT HEIGHTS	WARDELL, WILLIAM D &	3714 S 2455 E	\$1,870.36
16342540340000	BEG 788.045 FT E & 1389.77 FT N FR SW COR OF NE 1/4 SEC 34, T 1S, R 1E, SLM: N 0°05' E 56 FT; S 89°55' E 151.3 FT; S 0°05' W 56 FT; N 89°55' W 150.75 FT M OR L TO BEG. 0.19 AC M OR L 5573-1878, 5558-200, 4572-706 6005-2503 6608-0386 6655-0070	POND, REX D &	3586 S 2445 E	\$1,507.60
16342550010000	COM 786.225 FT E & 1525.5 FT N & N 86°29' E 202.45 FT FR SW COR OF NE 1/4 SEC 34 T 1S R 1E SL MER S 0°05'30" W 90.86 FT S 89°54'30" E 152.31 FT N 0°05'30" E 94.55 FT N 89°54'30" W 92.42 FT S 86°29' W 60.27 FT TO BEG 0.33 AC 4127-0018 7666-1854	PAPPAS, STEPHEN M &	3585 S 2445 E	\$1,877.52
16342550020000	COM 786.225 FT E & 1525.5 FT N & N 86°29' E 202.45 FT & S 0°05'30" W 90.86 FT FR SW COR OF NE 1/4 SEC 34 T 1S R 1E SL MER S 0°05'30" W 90.85 FT S 89°54'30" E 152.31 FT N 0°05'30" E 90.85 FT; N 89°54'30" W 152.31 FT TO BEG. 0.32 AC. 6249-0461 8316-3209	NEVENNER, TYLER &	3595 S 2445 E	\$1,985.83
16342550030000	COM 786.225 FT E & 1525.5 FT N & N 86°29' E 202.45 FT & S 0°05'30" W 181.71 FT FR SW COR OF NE 1/4 SEC 34 T 1S R 1E MER S 0°05'30" W 90.85 FT S 89°54'30" E 152.31 FT N 0°05'30" E 90.85 FT; N 89°54'30" W 152.31 FT TO BEG. 0.32 AC. 7134-1945	FEREDAY, BRUCE &	3603 S 2445 E	\$1,747.71
16342550040000	LOT 14 AIR MONT HEIGHTS 4526-0493	BURTON, DOROTHY S.	3613 S 2445 E	\$2,135.56
16342550050000	LOT 13 AIR MONT HEIGHTS	RULL, CALVIN & LAVON W.	3623 S 2445 E	\$1,979.06
16342550060000	LOT 12, AIR-MONT HEIGHTS	WALLACE, STEWART M &	3633 S 2445 E	\$1,859.60
16342550070000	LOT 11 AIR MONT HEIGHTS 7012-1191 8424-6086 9019-3065 9041-9043	SHERWOOD, STEVEN &	2461 E 3650 S	\$2,101.31
16342550080000	LOT 1 AIR MONT HEIGHTS	FETZER, DAVID M & MARSHA G	2474 E NEFFS LN	\$1,782.75
16342550090000	LOT 2 AIR MONT HEIGHTS	BENGTZEN, RAMOLA O.	3568 S 2500 E	\$2,081.80
16342550100000	LOT 3 AIR MONT HEIGHTS	JENSEN, WILLIAM D. & MARGARET	3578 S 2500 E	\$1,805.45
16342550110000	LOT 4 AIR MONT HEIGHTS	ULRICH, HERMAN D. & MARIE A.	3588 S 2500 E	\$1,893.45
16342550120000	LOT 5 & N 1/2 OF LOT 6 AIR MONT HEIGHTS	ZENGER, JERRY H. & MARIE T.	3600 S 2500 E	\$1,989.42
16342550130000	S 1/2 OF LOT 6 & N 1/2 OF LOT 7 AIR MONT HEIGHTS	EDLUND, MARVIN C. & VERLA C.	3610 S 2500 E	\$1,922.12
16342550140000	S 1/2 OF LOT 7 & ALL LOT 8 AIR MONT HEIGHTS 8329-7951 8330-4845	KIRKHAM, RYAN C &	3620 S 2500 E	\$2,449.34
16342550150000	LOT 9 AIR MONT HEIGHTS 8329-7951 8330-4845 8399-7576	BOWEN, BARRY B & 178 of 188	3634 S 2500 E	\$2,279.15

16342550160000	8652-3118 LOT 10 AIR MONT HEIGHTS	KUCHAR, KAREL V & VLADANA M	3642 S 2500 E	\$1,956.76
16342560010000	W 182 FT OF LOT 28 AIR MONT HEIGHTS. 5160-137.133.	KOLMAN, JOHN & JOHANNA (JT)	3657 S 2455 E	\$1,863.19
16342560020000	W 182 FT OF LOT 29 AIR MONT HEIGHTS 5353-1463 7895-2822	SNOW, RYAN B &	3669 S 2455 E	\$2,056.31
16342560030000	W 182 FT OF LOT 30 & W 182 FT OF N 1/2 LOT 31 AIR MONT HEIGHTS 7121-927. 928	OSTLER, STEVEN B &	3677 S 2455 E	\$2,362.93
16342560040000	S 1/2 OF LOT 31 & ALL LOT 32 AIR MONT HEIGHTS 4455-0360 5563-1562 5911-1893 6998-0857	SORENSEN, DANIEL &	3687 S 2455 E	\$2,399.56
16342560100000	LOT 1, ACER COPSE SUB 6914-1602 7486-2747 7685-2749 8899-7854.7855	LARSEN, KEITH D &	2465 E 3720 S	\$2,316.74
16342560130000	E 75.68 FT OF LOTS 28, 29 & 30 & E 75.68 FT OF N 1/2 OF LOT 31, AIR MONT HEIGHTS. LESS STREET. ALSO BEG S 89°54'30" E 1320 FT & N 0°05'30" E 829.59 FT FR CEN SEC 34, T 1S, R 1E, SLM; SE'LY ALG CURVE TO L 17.91 FT; S 22°07'02" W 10.53 FT; N 0°05'30" E 27.08 FT TO BEG. 7732-706 7227-1826, 7775-1590	SPERRY, LILY T; TR	2494 E 3650 S	\$1,909.78
16342560140000	LOT 1, ARRINGTON #1 SUB. 7931-2415 8337-4223	BACKMAN, GUSTAVE P II &	2473 E 3720 S	\$2,841.56
16342560150000	BEG E 1220.83 FT & N 34 RDS FR CEN SEC 34, T 1S, R 1E, SLM; E 81 FT; S 186.45 FT; W 81 FT; N 186.45 FT TO BEG. 0.35 AC.	LAYTON, DON; TR	2483 E 3720 S	\$1,706.37
16342570010000	LOT 3 DELIA CIRCLE SUB 5477-2856 6957-2750 7969-0976	KIMBALL, MARILYN E; TR	3721 S DELIA CIR	\$1,897.43
16342570020000	LOT 4 DELIA CIRCLE SUB 6148-0690	LLOYD, GAYLE A	3731 S DELIA CIR	\$2,032.82
16342570030000	COM 120.45 FT N & 627 FT E FR CEN SEC 34 T1S R1E SL MER E 199.32 FT N 70 FT W 163.21 FT TO E LINE DELIA DRIVE SW'LY ALG SD DRIVE ON 40 FT RADIUS CURVE TO RIGHT 80.6 FT S 12.8	JONSSON, LAMAR P & SUSAN H;	2406 E DELIA DR	\$1,761.65
16342570040000	FT TO BEG 0.26 AC 5679-1443 5679-2510 BEG N 242.77 FT & E 826.32 FT FR SW COR OF NE 1/4 SEC 34, T 1S, R 1E, S L M; N 98.78 FT; S 89°54'30" E 210.5 FT; S 49°59'30" W 24.84 FT; W 88.033 FT; S 82.78 FT; W 103.467 FT TO BEG. 0.270 AC 4433-1002 6518-0837 7062-2674 7632-376	CLARK, STANLEY W &	3718 S 2455 E	\$2,072.64
16342570050000	COM 242.77 FT N & 929.79 FT E FR SW COR OF NE 1/4 SEC 34, T HOLMES, GREGORY D		3720 S 2455 E	\$1,730.99
16342570060000	1S, R 1E, S L M; N 82.78 FT; E 88.03 FT; N 49°59'30" E 24.84 FT; S 89°54'30" E 9.5 FT; S 98.75 FT; W 116.53 FT TO BEG. 0.23 AC 4433-1002 5970-283	COYLE, RICHARD C	2470 E 3720 S	\$1,566.53
16342570070000	BEG 204.45 FT N & 1080 FT E FR CEN SEC 34, T 1S, R 1E, S L M E 80 FT; N 137.1 FT; W 80 FT; S 137.1 FT TO BEG. 0.25 AC M OR L 4765-0573 5530-0834 5718-2700 5781-1794	DRAKULICH, BESSIE & MARY;	2486 E 3720 S	\$1,840.09
16342570080000	BEG 204.45 FT N & 1160 FT E FR CEN SEC 34 T 1S R 1E SL MER 80 FT N 137.1 FT W 80 FT S 137.1 FT TO BEG 0.26 AC 5289-1022	DAVIS, MANDY L; ET AL	2494 E 3720 S	\$2,075.03
16342570100000	COM 204.45 FT N & 1240 FT E FR CEN SEC 34 T 1S R 1E SL MER E 80 FT N 137.1 FT W 80 FT S 137.1 FT TO BEG 0.26 AC 5446-438 5446-0438 6268-1651 6716-0852 6728-0392 8256-1081	TAYLOR, MICHAEL A &	3745 S 2455 E	\$1,975.88
16342570120000	BEG 120.45 FT N & 1320 FT E FR CEN OF SEC 34, T 1S, R 1E, S L M; N 84 FT; W 240 FT; N 137.1 FT; W 16.68 FT; S 221.1 FT E 256.68 FT TO BEG. 0.75 AC 4563-0515 5438-1132 8851-904	NELSON, CONNIE K & CHRISTENSEN, RAY L; ET AL	2397 E 3750 S	\$1,950.79
16342570130000	LOT 1 HEUGLY ACRES SUB 5486-2682 6324-2480	EGAN, CHARLES N & RUTH W; TC	2411 E 3750 S	\$2,063.08
16342570140000	LOT 2 HEUGLY ACRES SUB 5460-372 5460-0373 7911-2348	BREEZE, PATRICIA A; TR	2425 E 3750 S	\$2,258.60
16342570150000	LOT 3 HEUGLY ACRES SUB 6158-0007 6184-1584	HYER, RENEE	2439 E 3750 S	\$2,142.72
16342570160000	LOT 4 HEUGLY ACRES SUB 7118-1790	MOESSER, BRUCE L & RUTH A	2453 E 3750 S	\$2,059.10
16342570170000	LOT 5 HEUGLY ACRES SUB	SANDERSON, JAMES R &	2467 E 3750 S	\$2,100.51
16342570200000	LOT 6, HEUGLY ACRES SUB		2481 E 3750 S	\$2,054.32
16342570200000	LOT 7, HEUGLY ACRES SUB., LESS TRACT DEEDED TO THE CORP OF THE PRESIDING BISHOP OF THE CH OF JC OF LDS. 5918-0225	PAULSEN, HELEN A &	3750 S 2455 E	\$2,141.53
16342760010000	BEG 846.32 FT E & N 120.45 FT FR SW COR OF NE 1/4 SEC 34, T 1S, R 1E, S L M; N 122.325 FT; E 200.5 FT; N 98.75 FT; E 16.5 FT; S 221.1 FT; W 217 FT TO BEG. 0.65 AC M OR L 5380-0350 8453-0493 8468-6341	WALKER, MATTHEW N & LLOYD, JEAN D.	2518 E HILLSIDE CIR	\$2,256.61
16342760020000	LOT 7, HILLSIDE VIEW. 8327-3895 8454-1054	HARGES, DENISE C	2526 E HILLSIDE CIR	\$1,879.12
16342760030000	LOT 6 HILLSIDE VIEW EXCEPT THE E 10 FT THEREOF		2540 E HILLSIDE CIR	\$1,951.19
16342760040000	LOT 5, & THE E 10 FT OF LOT 6, HILLSIDE VIEW. 4002-0264 5962-0350 6391-1444 8865-7873.7889	OLSON, JUDY T	3620 S HILLSIDE LN	\$2,808.11
16342760050000	BEG N 0°01'38" E 1138.8 FT & S 89°59'12" E 333.66 FT FR SW COR OF SE 1/4 OF NE 1/4 SEC 34, T 1S, R 1E, S L M; N 22° E 80.98 FT; N 0°01'38" E 44.64 FT; S 70° E 140.74 FT; S 71.58 FT; W 162.61 FT TO BEG. 0.317 AC. 4462-1442.1456 5101-0784 6497-2315 THRU 2321 6497-2323	ODDONE, FREDRIC & DIANE. ET AL	3618 S HILLSIDE LN	\$1,271.97
16342760060000	BEG 1138.8 FT N & 496.27 FT E OF SW COR OF E 1/2 OF NE 1/4 OF SEC 34, T 1S, R 1E, S L M; E 98.87 FT M OR L; N 22° E 98.54 FT; W 132.86 FT; N 70° W 35.79 FT; S 9° E 22.88 FT; S 70° E 28.23 FT; S 71.58 FT TO BEG. 0.26 AC M OR L. 4509-1282, 1281 4509-1283	KIRK, WARREN &	2511 E PARK CIR	\$1,733.38
16342760070000	LOT 8 HILLSIDE VIEW 7721-1294 7768-1087 7823-1370 9057-9136	MILLER, DAVID J & EILEEN S	2521 E PARK CIR	\$1,863.19
16342760080000	9061-6466 LOT 9, HILLSIDE VIEW	HUTCHINSON, NEIL &	2531 E PARK CIR	\$2,014.90
16342760090000	LOT 10 HILLSIDE VIEW & COM AT SW COR SD LOT N 84°33'14" E 92.227 FT S 22° W 12 FT WLY 85 FT TO BEG 4488-0960 5699-1992 5830-2780 6832-2710 8366-8991 8381-8618	STEIN, SCOTT R & SUDAR, MARY R (TR)	2510 E PARK CIR	\$1,894.25
16342760100000	LOT 13 HILLSIDE VIEW LESS ST 5439-2314 5988-1516		2520 E PARK CIR	\$1,906.99
16342760110000	LOT 12 HILLSIDE VIEW EXCEPT COM 45 FT W OF SE COR SD LOT S 89°59'12" E 45 FT N 42°54'30" W 45 FT SW'LY 40 FT M OR L TO BEG 4996-1066	REDDISH, NANCY N	2530 E PARK CIR	\$1,844.47
16342760120000	LOT 11, HILLSIDE VIEW SUB, EXCEPT COM AT NW COR SD LOT N 84° 33'14" E 92.227 FT; SW'LY 12 FT; WLY 85 FT M OR L TO BEG ALSO COM AT SE COR SD LOT 11, N 42°54'30" W 45 FT; SW'LY 40 FT M OR L; E 45 FT TO BEG 4264-0258 7292-0982 7326-2964	BEHNEY, MYRON B. & MARIAN O.	3665 S LAUREL CIR	\$1,768.42
16342760150000	COM 1367.8 FT E & 869.6 FT N FR CEN SEC 34 T 1S R 1E SL S 89°59'12" E 152.2 FT S 99.52 FT N 69°35'40" W 130.71 FT TO ST NW'LY ALG SD ST 70.12 FT TO BEG	MACKAY, DAVID B	3698 S HILLSIDE LN	\$2,732.06
	BEG 105.23 RDS E & 34 RDS N & N 89°42'54" W 302.65 FT FR CEN SEC 34, T 1S, R 1E, S L M; N 89°42'54" W 120 FT; N 0°02'50"			

16342760160000	W 123.43 FT; S 89°52'15" E 120 FT; S 0°02'50" E 123.76 FT TO BEG. 0.34 AC M OR L. 4664-0982 4829-1134 COM 89.03 RDS E & 22.7 RDS N FR SW COR OF NE 1/4 SEC 34 T PEARSON, STEWART E & 1S R 1E SL MER N 186.45 FT W 152 FT S 186.45 FT E 152 FT TO 0.65 AC 5769-1358 6486-2455 6515-2697 7040-0797 7046-383	2511 E 3720 S	\$1,823.66
16342760170000	8605-1675 8619-5368 COM 1520 FT E & 686.4 FT N FR CEN OF SEC 34, T 1S, R 1E, SL MAY, FITZ W MER.. E 100 FT; N 84 FT; E 14 FT; N 94.2 FT; W 114 FT; S 178.2 FT TO BEG. 0.44 AC. 6046-1777	3674 S HILLSIDE LN	\$1,675.24
16342760180000	BEG 105.23 RDS E & 34 RDS N FR CEN SEC 34, T 1S, R 1E, S L M WESTWOOD, BLAKE L; TR N 89°42'54" W 296.3 FT; N 0°02'50" W 123.76 FT; S 89°52'15" E 140 FT; S 0°02'50" E 104.14 FT; S 89°42'54" E 161.22 FT; S 14°22'36" W 20.62 FT TO BEG. 0.47 AC M OR L. 4664-0980	3696 S HILLSIDE LN	\$2,835.05
16342760190000	COM 22.7 RDS N & 89.03 RDS E FR SW COR OF NE 1/4 SEC 34, T STONE, ANNABELLE L 1S, R 1E, S L M; N 92.4 FT; E 110 FT; S 92.4 FT; W 110 FT TO BEG. 0.23 AC 3988-0100 5644-2278 5820-0678 6781-1413 8967-2071	2531 E 3720 S	\$1,879.91
16342760210000	BEG 988.8 FT N & 273.06 FT E FR SW COR OF E 1/2 OF NE 1/4 SEC 34, T 1S, R 1E, S L M; N 22° E 80.89 FT; E 272.13 FT M OR L; S 22° W 80.89 FT; W 272.13 FT M OR L TO BEG 0.5 AC M OR L 4537-1244 6886-2381 6886-2384 7844-2583 7844-2585	BUCHANAN, BRIAN J & 3638 S HILLSIDE LN	\$2,466.86
16342760240000	7896-1808 8802-7818 8803-0001 BEG E 1634 FT & N 778.4 FT FR CEN SEC 34, T 1S, R 1E, S L M; N 70.2 FT; E 166.53 FT; S 14°15' W 72.43 FT; W 148.7 FT TO BEG. 0.25 AC. 4127-171 5129-0418 5571-2732 6265-2767 6313-1214 6313-1216 8330-1545 8597-1543 6611-2748	TODOROV, BORISLAV O & 3676-78 S HILLSIDE LN	\$2,049.18
16342760250000	BEG E 1620 FT & N 886.4 FT FR CEN SEC 34 T 1S R 1E, S L M; N 84 FT; E 14 FT; N 8 FT; E 148.7 FT M OR L; S 14°15' W 94.92 FT; W 139.33 FT TO BEG. 0.37 AC 4229-0254 5350-0667	HILLS, BURKE A & VICKI JO B 3680 S HILLSIDE LN	\$1,945.22
16342760260000	BEG 107.16 RDS E & 41.55 RDS N FR CEN OF SEC 34, T 1S, R S L M; N 89°52'15" W 188.1 FT; S 0°02'50" E 104.14 FT; S 89° 42'54" E 161.22 FT; N 14°22'36" E 107.9 FT TO BEG. LESS STREET. 0.42 AC 4747-1001 6623-0547	SNIEGOCKI, CONSTANCE L; AKA 3686 S HILLSIDE LN	\$1,887.08
16342760280000	COM 22.7 RDS N & 89.03 RDS E & 92.4 FT N & 110 FT E FR SW COR OF NE 1/4 SEC 34 T 1S R 1E SL MER E 110 FT TO W SIDE HILLSIDE LANE S 14°15' W ALG SD LANE 95.33 FT W 110.68 FT TO	NICHOLSON, STEPHANIE C 3716 S HILLSIDE LN	\$1,736.96
16342760290000	PT DUE S OF BEG N 92.4 FT TO BEG 0.26 AC 6032-380 BEG N 988.8 FT & E 273.06 FT FR SW COR OF SE 1/4 OF NE 1/4 SEC 34, T 1S, R 1E, S L M; S 0°01'38" W 119.2 FT; N 89°59' 12" W 65 FT; S 5 FT; S 89°59'12" E 168.22 FT; N 01°10' W 56.69 FT; N 61°35'32" E 46 FT; S 88°08'31" E 107.88 FT N 21°40' E 52.89 FT; W 272.13 FT TO BEG. 0.49 AC M OR L 4882-0547 6196-2603 6655-1256 6656-1669	VANSLOOTEN, ANN A 3646 S HILLSIDE LN	\$3,507.75
16342760300000	BEG S 21°40' W 736.7 FT & W 18.42 FT FR MON AT INTERSECTION OF NEFFS LANE & HILLSIDE LANE, SD MON BEING N 988.8 FT & E 563.61 FT & N 21°40' E 684.1 FT FR SW COR OF SE 1/4 OF NE 1/4 SEC 34, T 1S, R 1E, S L M; N 88°08'31" W 107.88 FT; S 61°35'32" W 48 FT; S 1°10' W 56.69 FT; S 89°59'12" E 119.81 FT; N 21°40' E 80.81 FT TO BEG. 0.23 AC 4899-0287 5819-1625	BOLINDER, E SCOTT 3670 S HILLSIDE LN	\$1,829.34
16342760350000	BEG S 89°54'30" E 1320 FT & N 00°05'30" E 686.4 FT FR CEN SEC 34, T 1S, R 1E, SLM; N 00°05'30" E 116.11 FT; N 22°07'02" E 10.53 FT; SE'LY ALG A CURVE TO THE L 46.50 FT; S 48°29'07" E 79.09 FT; S 49°05'16" E 77.87 FT; N 89°54'30" W 159.83 FT TO BEG. 0.25 AC M OR L. 7598-1212	SMARDEN, LA DENE 3670 S LAUREL CIR	\$1,814.21
16342760360000	BEG S 89°54'30" E 1320 FT & N 0°05'30" E 686.4 FT & S 89°54'30" E 187.33 FT FR CEN SEC 34, T 1S, R 1E, SLM; N 89°59'30" W 27.2 FT; N 49°05'16" W 77.87 FT; N 48°29'07" W 79.09 FT; NE'LY ALG A CURVE TO L 47 FT; S 69°35'40" E 130.71 FT; S 83.58 FT; N 89°54'30" W 12.67 FT M OR L TO BEG. 0.25 AC. 7598-1212 7526-1412 7232-1379 7601-2212 8003-0425 8398-5240	POWERS, MICHAEL D & 3667 S LAUREL CIR	\$1,801.87
16342760380000	BEG N 466.95 FT & E 1529 FT FR SW COR OF NE 1/4 SEC 34, T 1S, R 1E, SLM; N 92.4 FT; E 207.62 FT; S 14°15' W 95.33 FT; W 184.15 FT TO BEG. 0.42 AC.	GUSTAFSON, JARET E & DIANE 3714 S HILLSIDE LN	\$1,952.38
16342760390000	BEG N 1063.8 FT & E 303.360 FT FR SW COR OF E 1/2 OF NE 1/4 OF SEC 34, T 1S, R 1E, SLM; N 22° E 80.890 FT; E 102.833 FT; S 75 FT; W 133.135 FT TO BEG. 0.20 AC.	OLSON, JUDY T 3620 S HILLSIDE LN	\$1,156.13
16342760400000	BEG 1063.8 FT N & 436.495 FT E FR SW COR SE 1/4 OF NE 1/4 SEC 34, T 1S, R 1E, SLM; N 75 FT; E 169.297 FT M OR L TO W LINE OF HILLSIDE LANE; SWLY ALG LANE 80.89 FT; W 138.995 FT M OR L TO BEG. 0.27 AC. 8602-6925 8677-7320	CARTER, GARY L 3630 S HILLSIDE LN	\$1,971.50
16342780010000	LOT 8 CAMBROSE SUB	ERICSON, ROBERT D. & JUNE C. 3647 S HILLSIDE LN	\$1,887.48
16342780020000	BEG N 764.87 FT & W 610.14 FT FR SE COR OF NE 1/4 OF SEC 34, T 1S, R 1E, S L M; N 0°45' E 66.75 FT, M OR L; W 194.95 FT, M OR L; S 21°49' W 24.81 FT; S 14°36' W 45.16 FT, M OR L; E 215.02 FT, M OR L TO BEG. 0.31 AC 4105-0132 6338-1372 6370-1697	MCBRIDE, NATHAN 3665 S HILLSIDE LN	\$1,959.55
16342780030000	COM 682.12 FT N & 611.01 FT W FR E 1/4 COR SEC 34 T1S R1E MER N 82.735 FT M OR L W 215.02 FT M OR L TO E LINE HILLSIDE LANE S 14°36' W 82.735 FT M OR L TO PT DUE WFR BEG E 237.49 FT TO BEG 0.34 AC	JORGENSEN, DAVID S. & JANIS L. 3675 S HILLSIDE LN	\$1,815.80
16342780040000	COM 616.12 FT N & 637 FT W FR E 1/4 COR SEC 34 T 1S R 1E SL MER W 233.75 FT N 15°23' E 70.1 FT E 211.5 FT S 86 FT TO BEG 0.38 AC. 5687-2497 6268-2555 7691-1997 7694-1843 7812-0844	DECKER, PETER J & 3711 S HILLSIDE LN	\$1,492.07
16342780050000	8335-8699 8382-9056 COM 33.28 RDS N & 837 FT W FR E 1/4 COR SEC 34 T 1S R 1E MER W 252.35 FT M OR L TO HILLSIDE LANE N 15°23' E 70.1 FT E	JONES, MARILYN L 3691 S HILLSIDE LN	\$1,840.49

16342780060000	233.75 FT M OR L TO A PT DUE N FR BEG S 67 FT TO BEG 0.37 AC LOT 1, SPRING HAVEN SUB. 9014-7815 9166-4273, 4276 9166-4276	SHIELDS, KRISTY	3715 S HILLSIDE LN	\$1,797.88
16342780070000	LOT 2 SPRING HAVEN SUB	WALKER, ROBERT L; TR	2575 E HAVEN DR	\$1,709.88
16342780080000	LOT 3 SPRING HAVEN SUB	ANDERSON, JOHN W. & LOIS N.	2591 E HAVEN DR	\$2,022.87
16342780090000	LOT 4 SPRING HAVEN SUB 4909-0457 8339-0500,0504	BARLOW, MOLLIE J; TR	2597 E KIMBARY WY	\$2,018.09
16342780100000	LOT 9 CAMBROSE SUB 5482-505 THRU 509 5482-0510	LUND, PAUL J & ROBBIN J (JT)	2604 E CRAIG DR	\$2,015.30
16342780110000	LOT 10 CAMBROSE SUB	TAYLOR, F LEE & JOYCE C; TRS	2620 E CRAIG DR	\$2,067.07
16342780120000	COM 833.3 FT N & 478.3 FT W FR E 1/4 COR SEC 34 T 1S R 1E MER W 130.76 FT S 0°45' W 75.595 FT E 156 FT TO WLY LINE OF ST NWLY ALG CURVE TO LEFT 16.15 FT NWLY ALG CURVE TO RIGHT 60.08 FT NWLY ALG CURVE 3.86 FT TO BEG 0.24 AC 6210-1358	CALVERT, TODD R &	3666 S KIMBARY WY	\$2,005.74
16342780130000	BEG N 682.12 FT & W 447.10 FT FR E 1/4 COR SEC 34, T 1S, R 1E, S L M; W 163.94 FT; N 0°45' E 75.60 FT; E 156 FT; S'LY ALG CURVE TO R 39.68 FT; S 24.07 FT; S'LY ALG CURVE TO R 12.69 FT TO BEG, 0.27 AC, 4015-87 4015-0086 7032-258 7032-0259 8436-3200 9123-5877	ERICKSON, DOUGLAS V; ET AL	3683 S HILLSIDE LN	\$1,634.62
16342780140000	BEG N 0°01'41" W 549.12 FT & W 453.77 FT FR SE COR OF NE 1/4 OF SEC 34, T 1S, R 1E, S L M; W 183.23 FT M OR L; N 133.7 FT M OR L; E 190.77 FT M OR L; S'LY ALG CURVE TO R 58.57 FT; S'LY ALG CURVE TO L 75.35 FT TO BEG, 0.57 AC 5688-0171; 5805-1145 6043-0490 6067-1633 6471-1133 6754-0225 8192-2626	LIVINGSTON, ROGER A &	3690 S KIMBARY WY	\$2,623.35
16342780150000	8199-0625 9165-6771 LOT 5 SPRING HAVEN SUB	MORRIS, RALPH H & NINA G;	2609 E KIMBARY WY	\$1,928.09
16342790010000	LOT 30, SPRING HAVEN SUB 4718-0196 6820-0278	STONE, ANNABELLE L; TR	3747 S HILLSIDE LN	\$1,795.10
16342790020000	LOT 29 SPRING HAVEN SUB 5406-0601 8287-5090 8450-6178	BURNHAM, ANTHONY B &	2574 E HAVEN DR	\$1,956.37
16342790030000	LOT 28 SPRING HAVEN SUB 7465-1386 9069-7298	GLICK, JOYCE F	2584 E HAVEN DR	\$1,963.93
16342790040000	LOT 27 SPRING HAVEN SUB 5302-0880 5647-2396	SMITH, S CLARK & JULIA K	3750 S HAVEN WY	\$1,890.66
16342790050000	LOT 31, SPRING HAVEN SUB & COM AT NW COR LOT 26, SD SUB, S 11°11'64" W 82.54 FT; S 29°41'24" E 20 FT; N'LY 82.54 FT M OR L TO A PT E'LY FR BEG; W'LY 20.04 FT M OR L TO BEG. 6375-0292 7136-1777 7145-0575 7357-1566 7503-2018 8447-86	JOHNSON, LAJUAN C; TR	3757 S HILLSIDE LN	\$2,134.36
16342790060000	8447-0097 9113-8577 LOT 32, SPRING HAVEN SUB 4602-0730 5900-2252 6456-1019	OHAJ, JEAN B	3767 S HILLSIDE LN	\$1,903.41
16342790070000	LOT 33 SPRING HAVEN SUB 8823-1277 9154-6980	GILES, JAROM A &	3777 S HILLSIDE LN	\$1,895.44
16342790080000	BEG AT NE COR LOT 26, SPRING HAVEN; S 22° W 98 FT; W'LY 32 FT; W'LY 40 FT; SW'LY 43.75 FT TO SE COR LOT 32 SD SUB; N 11°11'54" E 162.54 FT, M OR L; S 75°43'50" E 159.85 FT TO BEG 4712-1421	LEEFLANG, KATHLEEN T	3766 S HAVEN WY	\$2,060.30
16342790090000	COM S 83°33'20" W 35 FT FR NE COR LOT 25 SPRING HAVEN SUB W'LY 40 FT W'LY 47 FT SW'LY 43 7/12 FT TO NE COR LOT 33 SD	BARTON, ERIC D &	3776 S HAVEN WY	\$1,945.22
16342800010000	SUB S'LY ALG E'LY LINE SD LOT 50.58 FT S 84°30' E 129.46 FT N'LY 97.11 FT TO PT 32 FT E'LY FR BEG W'LY 32 FT TO BEG	ROSANDER, W K & REBECCA (JT)	2608 E HILLSIDE PINES CIR	\$2,665.56
16342800020000	LOT 1, HILLSIDE PINES SUB 4537-0080 LOT 2, HILLSIDE PINES. EXCEPT THE E 3 FT THEREOF 4342-0077 5826-1784	FAWSON, DONALD E &	2618 E HILLSIDE PINES CIR	\$2,242.67
16342800030000	E 3 FT OF LOT 2 & W 97.21 FT OF LOT 3, HILLSIDE PINES 4148-0507 5431-1790 5569-1423	GLAUSER, RICHARD K &	2628 E HILLSIDE PINES CIR	\$2,215.59
16342800060000	LOT 5, HILLSIDE PINES 4536-1476 5568-1404 6228-1729	LUDLOW, THOMAS H &	2646 E HILLSIDE PINES CIR	\$2,425.44
16342800070000	LOT 6, HILLSIDE PINES 4474-0857 6298-51 6298-0052 6756-2476	BARCLAY, CLAIRE L; TR	2656 E HILLSIDE PINES CIR	\$1,998.97
16342800080000	6756-2485 COM 1275.55 FT N FR E 1/4 COR SEC 34, T 1S R 1E, SL MER, N 65.83 FT; W 183 FT; S 65.83 FT; E 183 FT TO BEG, 0.28 AC.	HOOTON, CLELL R & BEATRICE L	3604 S 2700 E	\$1,908.18
16342800090000	COM 1215.55 FT N FR E 1/4 COR SEC 34 T 1S R 1E SL MER N 60 FT W 183 FT S 60 FT E 183 FT TO BEG 0.25 AC 5674-1534 5674-1538 6217-0395 6242-0219	BRYCE, NORMAN K &	3610 S 2700 E	\$1,997.78
16342800100000	BEG 1165.55 FT N FR E 1/4 COR SEC 34, T 1S, R 1E, S L M; N 50 FT; W 183 FT; S 50 FT; E 183 FT TO BEG, 0.21 AC, 3776-308 4797-891, 4861-601, 5145-590 5248-1291 5500-0072 5891-0628	LUCE, RICHARD B &	3614 S 2700 E	\$2,557.25
16342800110000	5968-2143 5968-2144 7803-2460 8235-2649 8438-1029 9213-9320 COM 66.7 RDS N FR E 1/4 COR SEC 34 T 1S R 1E SL MER N 65 W 183 FT S 65 FT E 183 FT TO BEG 0.27 AC 5351-665 5351-0667	CARRIGAN, MAX C &	3616 S 2700 E	\$1,907.39
16342800120000	6757-376 6757-0378 7160-2926 LOT 7, CAMBROSE SUB 4028-0246 5418-1731 8518-1726	TROYER, SIDNEY G &	3631 S HILLSIDE LN	\$1,889.07
16342800130000	LOT 6 CAMBROSE SUB 8305-8053	PARKIN, MARY J H &	2613 E CRAIG DR	\$1,899.42
16342800140000	LOT 5, CAMBROSE SUB 4534-0640	O'BRIEN, GARY E & JUANITA H	2625 E CRAIG DR	\$2,097.73
16342800150000	LOT 4 CAMBROSE SUB	HYER, ROBERT G. & HELEN W.	2641 E CRAIG DR	\$1,977.87
16342800160000	W 75 FT OF LOT 3, CAMBROSE SUB 4938-1236 5783-0154 5880-1151 5972-2522 6345-0328 6669-2007	HEGEWALD, HARDY H &	2653 E CRAIG DR	\$2,051.54
16342800170000	COM 75 FT E FR SW COR LOT 3 CAMBROSE SUB E 82 FT N 117.2 FT W 82 FT S 117.2 FT TO BEG	WINKLER, CAROL R	2665 E CRAIG DR	\$1,915.75
16342800180000	BEG 157 FT E FR SW COR LOT 3, CAMBROSE SUB; E 73.2 FT; N 117.2 FT; W 73.2 FT; S 117.2 FT TO BEG, 4911-1055 6232-1058 8742-7018 8753-4446	RINDLSBAKER, TODD L	2685 E CRAIG DR	\$1,928.89
16342800190000	BEG 230.2 FT E FR SE COR LOT 4, CAMBROSE SUB; E 73.81 FT; N E'LY ALG A CURVE TO L 39.28 FT; N 0°00'03" E 92.19 FT; W 98.83 FT; S 117.20 FT TO BEG	JENSEN, ALMA D & RITA	3632 S 2700 E	\$1,907.39
16342800200000	THE E 3 FT OF LOT 3, ALL LOT 4, HILLSIDE PINES SUB, 5344-794	SOULIER, JASON &	2636 E HILLSIDE PINES CIR	\$2,792.98

16342810010000	5344-0795 6323-1264 6371-1004 7072-1852 7110-2745 LOT 11 CAMBROSE SUB 6561-2392	FOLSOM, THERON P &	2640 E CRAIG DR	\$1,938.45
16342810020000	LOT 12, CAMBROSE SUB 4289-0202 6539-1811 7056-1973, 1975	BARRETT, LANE S &	2656 E CRAIG DR	\$2,035.61
16342810030000	LOT 13 CAMBROSE SUB 7455-0438	WISEMAN, PAUL E &	2672 E CRAIG DR	\$2,203.25
16342810040000	LOT 14, CAMBROSE SUB	HARDEN, J RANDALL & PATTI M	3656 S 2700 E	\$1,845.27
16342810050000	LOT 1, WELLS SUB 4747-0522 5865-2439 6242-1216 6480-1802	WILLOUGHBY, DEBORAH A; TR	3667 S KIMBARY CIR	\$1,905.00
16342810060000	7894-1106 8260-0280 8855-2933,2950 8896-3272 LOT 2 WELLS SUB 4263-0074 6462-1120 6493-1 6493-0063	LOZANO, MARIE L; TR	3669 S KIMBARY CIR	\$1,948.80
16342810070000	LOT 3 WELLS SUB 7530-0093 9009-8699,8701	JOHNSON, KURT L &	3673 S KIMBARY CIR	\$2,025.65
16342810080000	LOT 4, WELLS SUB 5101-0107 6570-2519 6751-1912 6751-1919 7370-0756,0764 7564-0532 7568-0392	SUMMERHAYS, LYNN &	3677 S KIMBARY CIR	\$1,891.06
16342810090000	LOT 5 WELLS SUB 5456-1456 5468-0507 5502-2953 6450-2626	LLOYD, GENIEL B &	3685 S KIMBARY WY	\$2,031.63
16342810100000	6655-0707 6662-2734 8795-8635 COM N 0°00'30" E 336.62 FT & 265.375 FT W & 65 FT N FR E 1/4 COR SEC 34 T 1S R 1E SL MER N 127.52 FT W 138.81 FT TO E LINE OF KIMBARY WAY S 35 FT SWLY ALG CURVE TO RIGHT 21.6 FT S 73°30' E 95.99 FT SE'LY 67.5 FT M OR L TO BEG 0.22 AC 5683-2162 5691-2255 6042-0711 6152-0311 6947-0710 8531-5716	SHIFRAR, KENNETH A &	3725 S KIMBARY WY	\$1,815.01
16342810120000	LOT 6 SPRING HAVEN SUB 7187-0390 8321-3586	CARTER, LES F &	2610 E KIMBARY WY	\$2,141.93
16342810130000	LOT 7 SPRING HAVEN SUB 5638-0746 6062-0701 8280-4283	JACKSON, EDWARD W	3745 S HAVEN WY	\$1,935.26
16342810140000	LOT 8 SPRING HAVEN SUB	RICHARDSON, LEWIS D &	3753 S HAVEN WY	\$1,948.00
16342810150000	LOT 10 SPRING HAVEN SUB 6260-1693 7656-0999 7850-1583 8423-8087,8089,8095 8859-4509	HODGMAN, GARY W &	3763 S HAVEN WY	\$2,003.35
16342810160000	LOT 11 SPRING HAVEN SUB 5820-1161 5842-1640 7664-1540	VAN LEEUWEN, SHIRLEY; TR	3773 S HAVEN WY	\$1,883.89
16342810170000	LOT 9 SPRING HAVEN SUB 6251-0047 8936-2486	JENSEN, ALAN D &	3778 S SPRINGHOLLOW DR	\$2,012.91
16342810190000	LOT 31 MOUNTCREST HEIGHTS EXCEPT COM 96.74 FT SWLY FR SE COR SD LOT 31 SWLY ALG CURVE 10 FT N 14°54'14" W 34.61 FT S 28°50'52" E 28.07 FT TO BEG	SCHWEMMER, DOROTHEA E.	2637 E SPRINGHOLLOW DR	\$1,973.09
16342810200000	LOT 30 MOUNTCREST HEIGHTS 0000-0000	CLARKSON, LARRY G & JOY C	2851 E SPRINGHOLLOW DR	\$2,399.16
16342810210000	LOT 29 MOUNTCREST HEIGHTS	NORMAN, HERBERT R; TR	2665 E SPRINGHOLLOW DR	\$1,816.60
16342810220000	BEG SE COR LOT 14, CAMBROSE SUB; W 165 FT; S 60 FT; E 65 FT; S 2 FT; E 100 FT; N 62 FT; TO BEG. 0.23 AC M OR L 4950-0333 5339-1203 5727-0081	LUND, KAREN MOTT AKA:	3662 S 2700 E	\$2,093.75
16342810230000	BEG 62 FT S FR SE COR LOT 14, CAMBROSE SUB; S 0°01'40" E 82.18 FT; W 165 FT; N 0°00'30" W 82.18 FT; E 165 FT TO BEG. 0.31 AC, M OR L 5549-2232 6557-2303 7238-2881 8691-6795	MCMICHAEL, MARION A; TR	3670 S 2700 E	\$2,057.51
16342810240000	BEG 609.12 FT N & 33 FT W FR E 1/4 COR SEC 34, T 1S, R 1E, S L M; N 80 FT; W 165 FT; S 80 FT; E 165 FT TO BEG. 0.3 AC, M OR L 4792-1273 5924-1583 5924-1584 6642-1735 7123-0200 7849-0203 8468-1949 8496-2477,2478 8732-4776	LAYTON, LAURA M	3680 S 2700 E	\$1,938.85
16342810250000	BEG N 549.12 FT & W 33 FT FR SE COR OF NE 1/4 SEC 34, T 1S, R 1E, S L M; W 175 FT; N 60 FT; E 175 FT; S 60 FT TO BEG. 0.24 AC 4192-0155 6024-0495 6086-1599 6353-2962	BELNAP, CARLA B	3688 S 2700 E	\$1,766.82
16342810280000	LOT 28, MOUNTCREST HEIGHTS 4896-0861	KLOPFENSTEIN, LEONARD B	3714 S 2700 E	\$1,961.15
16342810290000	COM 182 FT N FR E 1/4 COR SEC 34 T 1S R 1E SL MER N 80 FT 175 FT S 80 FT E 175 FT TO BEG 0.32 AC 5834-0809 6337-593 6317-0510 6342-2776 6740-0849	NEWBOLD, GREGORY L & AMY W; JT	3724 S 2700 E	\$1,699.13
16342810300000	LOT 27 MOUNTCREST HEIGHTS 6267-2568	LLOYD, DANNY K &	3744 S 2700 E	\$1,929.69
16342810370000	BEG N 0°00'30" E 336.62 FT & W 408.23 FT & N 24°26'30" W 97.7 FT & NE'LY ALG CURVE TO L 1.72 FT FR E 1/4 COR OF SEC 34, T 1S, R 1E, S L M; S 23°57'38" E 98.11 FT; E 142.02 FT; N 65 FT; N 48°36'17" W 66.46 FT; N 73°30' W 95.99 FT; SWLY ALG CURVE TO R 63.21 FT TO BEG. 0.42 AC 5741-0463 8831-6515,6517 8933-1775 9162-3359	BEZDJIAN, BERDJE; TR ET AL	3735 S KIMBARY WY	\$1,973.49
16342810380000	BEG N 0°00'30" E 336.62 FT & W 155 FT FR E 1/4 COR OF SEC 34, T 1S, R 1E, S L M; W 110.23 FT; N 192.52 FT; W 138.81 FT; N 20 FT; E 229.07 FT; S 89°59'34" E 20 FT; S 0°00'30" W 212.52 FT TO BEG. 0.60 AC. 8989-8749,8759 8989-8760	PETERSON, DIANNA S; TR ET AL	3705 S KIMBARY WY	\$2,420.27
16342810390000	BEG N 0°00'30" E 336.62 FT & W 155 FT FR E 1/4 COR OF SEC 34, T 1S, R 1E, S L M; N 0°00'30" E 212.52 FT; S 89°59'34" E 122 FT; S 0°00'29" W 212.50 FT; W 122 FT TO BEG. 0.6 AC. 8989-8749,8753,8757,8758 9022-1833,1835 9022-1837	JDP PROPERTIES, LLC	3702 S 2700 E	\$1,858.81
16342820010000	LOT 32 MOUNTCREST HEIGHTS 5584-1670	FLORES, JEAN H & DAVID L;	2664 E SPRINGHOLLOW DR	\$2,709.76
16342820020000	LOT 33, MOUNTCREST HEIGHTS 4844-0501	EDLUND, VERNAL E	2666 E SPRINGHOLLOW DR	\$2,421.46
16343280160000	BEG AT CEN SEC 34, T 1S, R 1E, S L M; S 77 FT; W 277.5 FT; N 77 FT; E 277.5 FT TO BEG. LESS STREET 0.43 AC. 4183-96 5130-0579 5824-2354 5828-2356	KUHN, LAWRENCE J & DORENE M	3766 S 2300 E	\$1,488.88
16343280170000	BEG 77 FT S FR CEN SEC 34 T 1S R 1E SL MER S 86.5 FT W 277.5 FT N 86.5 FT E 277.5 FT TO BEG LESS STREET 0.47 AC 4990- 0151 7071-641 THRU 646	AMERICAN ESTATE MANAGEMENT	3772 S 2300 E	\$1,782.75
16343280200000	COM 325.45 FT S FR NE COR OF SW 1/4 SEC 34 T 1S R 1E SL MER S 71 FT W 16 RDS N 71 FT E 16 RDS TO BEG 0.43 AC 5431-613, 615 5431-0616 5435-1597	HOLBROOK, BARD N	3802 S 2300 E	\$2,107.46
16343280230000	COM 597.45 FT S & 40 FT W FR CEN SEC 34 T 1S, R 1E, SL MER, W 185.3 FT; S 45 FT W 20 FT; S 182 FT; E 72.3 FT; N 112 FT; E 133 FT; N 115 FT TO BEG. 0.72 AC. 6342-2307	CYA PARTNERSHIP	3860 S 2300 E	\$5,673.15
16343280240000	COM 712.45 FT S & 33 FT W FR CEN SEC 34, T 1S, R 1E, SL S 112 FT; W 140 FT; N 112 FT; E 140 FT TO BEG. 0.36 AC. 8215-0615	CHRISTENSEN & LARSON	3890 S 2300 E	\$3,682.79
16343280250000	BEG 163.5 FT S FR CEN OF SEC 34, T 1S, R 1E, S L M; S 86.45 FT; W 288.45 FT; N 86.45 FT; E 288.45 FT TO BEG. LESS ST. 0.51 AC M OR L 5696-2629 5698-2830 6081-2159 6459-957	LAINE, LOIS M &	3780 S 2300 E	\$2,257.40
16343280260000	BEG 396.5 FT S & 170 FT W FR NE COR OF SW 1/4 OF SEC 34, T 1S, R 1E, S L M; W 94 FT; S 69 FT; W 66 FT; S 132 FT; E 142 FT; N 143 FT; E 18 FT; N 58 FT TO BEG. 0.574 AC 6111-83.	COWLEY, CRIS G	3826 S 2300 E	\$2,318.87

16343280270000	5377-535, 4767-1002, 5419-1135, 5415-1121, 4763-1150 6111-0831 BEG S 0°04'56" W 396.45 FT & N 89°53'29" W 40 FT FR NE COR OF SW 1/4 OF SEC 34, T 1S, R 1E, S L M: N 89°53'29" W 130 FT; S 0°04'56" W 58 FT; N 89°53'37" W 18 FT; S 0°04'56" W 143.02 FT; S 89°53'56" E 148 FT; N 0°04'56" E 201 FT TO BEG .659 AC 6111-831, 5377-535, 4767-1002, 5419-1135, 5415-1121, 4763-1150	COTTONWOOD SECURITY BANK		\$7,063.95
16344010010000	BEG 33 FT E FR NW COR OF SE 1/4 SEC 34, T 1S, R 1E, S L M: S 91.75 FT; E 115 FT; N 91.75 FT; W 115 FT TO BEG. 0.24 AC M OR L. 4670-0490	MURPHY, ROGER T &	3771 S 2300 E	\$2,042.81
16344010020000	BEG 148 FT E FR NW COR OF SE 1/4 SEC 34, T 1S, R 1E, S L M: S 91.75 FT; E 92 FT; N 91.75 FT; W 92 FT TO BEG. 0.19 AC M OR L. 4670-0490 7404-2589	OHRAN, MATT		\$2,145.91
16344010030000	BEG 240 FT E FR NW COR OF SE 1/4 SEC 34, T 1S, R 1E, S L M: S 91.75 FT; E 92 FT; N 91.75 FT; W 92 FT; TO BEG. 0.19 AC M OR L 5058-0123 5802-2705 7298-2306 7385-2640	POPE, MICHAEL W &	3773 S 2300 E	\$1,974.29
16344010040000	COM 332 FT E FR CEN SEC 34 T 1S R 1E SL MER E 75 FT S 115.75 FT W 75 FT N 115.75 FT TO BEG 0.2 AC 5549-2808 6354-0630 6562-1391 7003-2277 7262-0356 8334-8566	RABB, JACQUELINE	3775 S 2300 E # REAR	\$1,621.48
16344010100000	BEG 115.75 FT S FR NW COR OF SE 1/4 SEC 34, T 1S, R 1E, S L M; S 65 FT; E 158 FT; N 65 FT; W 158 FT TO BEG. 0.19 AC M OR L. 3329-92, 4715-911, 5158-20 5158-0021 6540-2414 6773-2780	MURPHY, KIRBY D: TR	3779 S 2300 E	\$1,719.04
16344010130000	8018-2750 8608-0826 8075-7025 COM 115.75 FT S & 228 FT E FR CEN SEC 34, T 1S, R 1E, SL MER, S 148.25 FT; E 68.72 FT; N 46°58'49" E 71.21 FT; E 64 FT; N 100 FT; W 184.78 FT TO BEG. 0.58 AC.	BIRKELAND, CLIFFORD E &	3777 S 2300 E	\$2,208.82
16344010140000	LOT 6 ARNETT ACRES 6172-0731 6616-2346 7327-0389	BURBIDGE, MICHAEL D	2315 E ARNETTE DR	\$1,626.66
16344010150000	LOT 5 ARNETT ACRES	BOWEN, LOUIS C &	2327 E ARNETTE DR	\$1,986.23
16344010160000	LOT 4 ARNETT ACRES	HOWELLS, BENJAMIN &	2343 E ARNETTE DR	\$1,894.65
16344010170000	LOT 3 ARNETT ACRES 5438-0797	GRANGE, NATHAN M	2357 E ARNETTE DR	\$1,864.78
16344010180000	LOT 2 ARNETT ACRES 5551-1813 5551-1814 5710-0844	FIRESTONE, DONALD D &	2371 E ARNETTE DR	\$1,841.69
16344010190000	LOT 1 ARNETT ACRES	JENSEN, VICTOR D &	2381 E ARNETTE DR	\$1,906.18
16344010200000	LOT 14 ARNETT ACRES #2. ALSO BEG 115.73 FT S & 412.78 FT E FR CEN SEC 34, T 1S, R 1E, S L M: E 192.23 FT; S 1 FT; W 192.23 FT; N 1 FT TO BEG.	TYLER, A LAMONT & CAROL W (JT)	3810 S EASTWOOD LN	\$2,114.85
16344010210000	BEG 407 FT E FR CEN OF SEC 34, T 1S, R 1E, S L M; E 94 FT; S 115.75 FT; W 94 FT; N 115.75 FT TO BEG. 0.25 AC 3767-196, 199 5752-2159 6094-0494 6501-2286 6807-0932	ANDERSON, STEVEN L	3778 S EASTWOOD LN	\$2,659.53
16344010220000	BEG 501 FT E FR NW COR OF SE 1/4 OF SEC 34, T 1S, R 1E, S L M; E 126 FT; SWLY 60.14 FT M OR L; S 59.2 FT M OR L; W 98 FT; N 115.75 FT TO BEG. 0.29 AC	ANDERSON, REBECCA A	3774 S EASTWOOD LN	\$2,052.28
16344010230000	BEG 180.75 FT S FR CEN OF SEC 34, T 1S, R 1E, S L M; S 83.25 FT; E 228 FT; N 148.25 FT; W 70 FT; S 65 FT; W 158 FT TO BEG. LESS STREET 0.48 AC 5998-342, 5518-995, 3993-330 6346-1733	SCOWCROFT, RUTH L	3783 S 2300 E	\$1,836.51
16344020010000	LOT 14 HEUGLY ACRES SUB	YOSPE, MAX & ELAINE G (TRS)	2400 E 3750 S	\$2,010.92
16344020020000	LOT 15, ARNETT ACRES #2 4663-1214 5802-2284 5898-1584	GRAYBILL, CHARLES S III &	3805 S EASTWOOD LN	\$2,057.51
16344020030000	LOT 16, ARNETT ACRES #2 5270-0969 5557-0747 6750-1876 7085-1891	BROWN, BRUCE A &	3815 S EASTWOOD LN	\$1,834.52
16344020040000	LOT 17 ARNETT ACRES NO 2 8429-0030 8861-6468	BROWN, GORDON J &	3827 S EASTWOOD LN	\$1,972.29
16344020050000	LOT 18 ARNETT ACRES NO 2 6151-2567 6380-0344 6564-1758 6665-1694 7514-1922	CALLISTER, DAVID J &	2409 E ARNETTE DR	\$1,925.71
16344020060000	LOT 13 HEUGLY ACRES SUB 5227-0868 7420-270	BURKE, JOHN M &	2414 E 3750 S	\$2,078.22
16344020070000	LOT 12 HEUGLY ACRES SUB 5681-1111	ANDRUES, LISA B &	2428 E 3750 S	\$2,075.03
16344020080000	LOT 16 HEUGLY ACRES NO 2	WOODRUFF, W. BRUCE & ELAINE E.	3788 S ARNETTE CIR	\$2,180.15
16344020090000	LOT 17 HEUGLY ACRES NO 2 8361-5450	MCMURRAY, NANCY J B: TR	3796 S ARNETTE CIR	\$2,151.88
16344020100000	LOT 18 HEUGLY ACRES NO 2 5734-1018	EINFELDT, JEFFREY S &	3902 S ARNETTE CIR	\$2,128.79
16344020110000	LOT 19 HEUGLY ACRES NO 2 6317-2529 8827-3396 8837-2713	GILL, GORDON G &	2415 E ARNETTE DR	\$2,098.92
16344030010000	8837-2731 9200-9347 LOT 11 HEUGLY ACRES SUB. ALSO COM AT NW COR LOT 15, HEUGLY ACRES #2; E 81 FT; S 6 FT; W 81 FT; N 6 FT TO BEG 4377-0231	PEARSON, STEWART E & LINDA S;	2438 E 3750 S	\$1,973.89
16344030020000	LOT 10 HEUGLY ACRES SUB 7177-2748 8508-1367	PICKRELL, DARLENE A: TR	2450 E 3750 S	\$1,961.54
16344030030000	LOT 9, HEUGLY ACRES. 3998-0443 4803-0942 5480-2978 5954-0038 8933-6291, 6293, 6295	BOYACK, WESTON A &	2462 E 3750 S	\$2,015.30
16344030040000	LOT 8 HEUGLY ACRES SUB	WILSON, CHAD E; TR ET AL	2474 E 3750 S	\$1,979.86
16344030050000	LOT 15 HEUGLY ACRES NO 2. EXCEPT COM AT NW COR SD LOT 15; E 81 FT; S 6 FT; W 81 FT; N 6 FT TO BEG. 4377-231 4433-0324 5401-0387 5401-0388 6695-2889 7018-0795 7935-2415 7971-2241	LOVERIDGE, MICHAEL R &	3787 S ARNETTE CIR	\$2,029.24
16344030060000	LOT 14 HEUGLY ACRES NO 2 5416-1450 6283-1186 6716-1051 7625-1265 8307-6263 8779-4424, 4447	CAHOON, RICHARD W &	3797 S ARNETTE CIR	\$2,112.46
16344030070000	LOT 13 HEUGLY ACRES NO 2	GREEN, MARK L & LAURA (JT)	3803 S ARNETTE CIR	\$2,046.76
16344030080000	LOT 7, HEUGLY ACRES #2	DOWDLE, CURTIS W & MARTHA A	3786 S LAVAR DR	\$2,279.31
16344030090000	LOT 8 HEUGLY ACRES NO 2 5567-1750 5690-2295 5767-1576 7774-1477 7778-2347 8352-0032 8726-9278 9065-7018	LANGSTON, SARA D	3792 S LAVAR DR	\$2,340.63
16344030100000	LOT 9, HEUGLY ACRES #2. 5010-428 5315-1197 6609-1927	STRINGHAM, JOYCE A	3800 S LAVAR DR	\$1,931.68
16344030110000	LOT 12 HEUGLY ACRES NO 2 7190-0882 8347-4277 8834-7709	GREEN, JERAMY R &	3811 S ARNETTE CIR	\$2,017.69
16344030120000	8841-0339 8968-0321 8983-5936 LOT 11 HEUGLY ACRES NO 2 6031-2379, 2380 6031-2382 6297-2611 6763-2414	MITCHELL, RANDY K	2463 E ARNETTE DR	\$2,057.11
16344030130000	LOT 10, HEUGLY ACRES #2 4953-1011 5621-2864 5621-2863 6198-1975 6226-1484	HENDERSON, JAMES K &	3808 S LAVAR DR	\$2,049.55
16344040010000	LOT 7 ARNETT ACRES	SKENE, JOAN G	2312 E ARNETTE DR	\$1,648.96
16344040020000	LOT 8 ARNETT ACRES	PEPE, YOSHIKO	2322 E ARNETTE DR	\$1,800.27
16344040030000	LOT 9 ARNETT ACRES 5762-0730 5960-1862 6397-2242 7949-1020 8043-1594	LITCHFIELD, VALERIE ANN	2332 E ARNETTE DR	\$1,885.49
16344040040000	LOT 10 ARNETT ACRES 6004-0789 6011-0456 6187-1806	THORNE, MARGARET A	2344 E ARNETTE DR	\$1,858.81
16344040050000	LOT 11 ARNETT ACRES 6294-1936 6294-1939 6864-1771 7222-0990	THOURP, CHERYL & DATUS E: TC	2356 E ARNETTE DR	\$1,876.33

7224-0067 8359-1714 8362-1712 8581-4882 8605-1457 8633-4782

16344040060000	8880-9059 8896-4192 LOT 12, ARNETT ACRES. 4183-95 5130-0579 5824-2354 5828-2356 5844-2625 6443-0330	MURDOCK, JEFFREY D &	2364-74 E ARNETTE DR	\$2,100.91
16344040070000	LOT 13, ARNETT ACRES. 5087-0663 6121-2726 8456-3183 8653-8649 8999-0003 8999-0020	BADGER, BRIANT T	2382 E ARNETTE DR	\$2,073.44
16344040100000	LOT 5 AMD FORSTER PLACE 5419-998 5419-1000 6450-0694 8302-2389	CLEVELAND, KELLY G	3858 S EASTWOOD LN	\$1,806.64
16344040110000	LOT 6 AMD FORSTER PLACE 5301-1389 5829-2169 8076-2164	HAWKINS, JAY S; ET AL	3868 S EASTWOOD LN	\$1,797.88
16344040120000	8620-5037 8620-5039 8630-2495 8921-6678 8951-9013 LOT 7 AMD FORSTER PLACE	SORENSEN, BENJAMIN J	3874-78 S EASTWOOD LN	\$1,554.19
16344040130000	LOT 8 AMD FORSTER PLACE	WIRTHLIN, JOSEPH B. & ELISA R.	2381 E 3900 S	\$1,804.65
16344040150000	BEG S 0°04'56" W 588.25 FT & E 40 FT FR NW COR OF SE 1/4 OF ALBERTSONS INC		3865 S 2300 E	\$20,275.44
16344050010000	SEC 34, T 1S, R 1E, S L M; E 283.86 FT; N 63.22 FT; E 143.05 FT; S 0°42' E 321.53 FT; N 89°56'30" W 431.19 FT N 0°04'56" E 257.83 FT TO BEG. 2.75 AC M OR L. 5013-106, 5033-255, 5003-527, 5532-1570, 1568, 5674-1154 6091-2810 LOT 4, AMD FORSTER PLACE, EXCEPT COM AT SW COR SD LOT 4, N 1°27' E 1.62 FT; SE'LY TO SE COR SD LOT4; W 100 FT TO BEG. 3771-308,309, 4902-205,204,212,214,206 5054-0224 5554-2404	TORRENS, KIMBERLY	3857 S EASTWOOD LN	\$1,753.68
16344050030000	6111-1564 6143-1178 8460-2585 COM N 1°27' E 1.62 FT FR SW COR LOT 3 AMD FORSTER PLACE N 1°27' E 80 FT S 88°33' E 100 FT S 1°27' W 80 FT N 88°33' W 100 FT TO BEG	CORNELL, AUDREY B	3867 S EASTWOOD LN	\$1,666.48
16344050040000	COM AT SW COR LOT 2 AMD FORSTER PLACE N 1°27' E 81.62 FT S 88°33' E 100 FT S 1°27' W 79.19 FT N 89°56'30" W 100 FT TO BEG 6043-0244 6683-2845 7342-0754	PULLOS, CHRISTOPHER J	3877 S EASTWOOD LN	\$1,604.76
16344050050000	LOT 1, AMENDED FORESTER PLACE 3965-0177 5352-1217 6246-2066 6246-2071 6271-2555 7839-1090	TAYLOR, BONNIE S	2407 E 3900 S	\$1,779.57
16344050060000	LOT 20 HEUGLY ACRES NO 2	ANDERSON, MAX E. & MARY	2412 E ARNETTE DR	\$2,026.45
16344050070000	LOT 21 HEUGLY ACRES NO 2 5410-0397	SWALLOW, THOMAS L & KAYE A	2420 E ARNETTE DR	\$2,086.98
16344050080000	LOT 22 HEUGLY ACRES NO 2	DUNFORD, DAVID C. & JANET C.	2430 E ARNETTE DR	\$2,172.59
16344050090000	LOT 23 HEUGLY ACRES NO 2	BURROWS, SHIRLEY A	2446 E ARNETTE DR	\$2,040.78
16344050100000	W 81 FT OF LOT 24, HEUGLY ACRES #2 SUB	HOBBS, JOHN W & NANCY L	2464 E ARNETTE DR	\$2,130.78
16344050110000	EAST 4 FT OF LOT 24 & ALL LOT 25, HEUGLY ACRES NO. 2 5752-1691	PEARSON, STELLA J, ET AL	2486 E ARNETTE DR	\$2,077.02
16344050120000	LOT 26 HEUGLY ACRES NO 2 5523-1045	CLARK, DEAN A & MARION B;	2500 E ARNETTE DR	\$2,084.98
16344050130000	COM 670.09 FT S & 754.315 FT E FR CEN SEC 34 T 1S R 1E SL MER E 79.01 FT M OR L S 204.41 FT W 82.5 FT N 1°27' E 204.41 FT M OR L TO BEG LESS STREET 0.3 AC	ANDERSON, MAX E & MARY (JT)	2395 E 3900 S	\$1,535.87
16344050160000	BEG 53 RDS S & 949.975 FT E FR CEN SEC 34 T 1S R 1E SL MER E 100 FT N 175 FT W 100 FT S 175 FT TO BEG. LESS STREET. 0.33 AC M OR L. 3859-287 5128-0842	BURT, PAUL C & PAULETTE H	2447 E 3900 S # REAR	\$1,899.42
16344050170000	COM 53 RDS S & 63.63 RDS E FR CEN SEC 34 T 1S R 1E SL MER E 76.91 FT N 175 FT W 76.91 FT S 175 FT TO BEG LESS STREET 0.25 AC. 7257-2180 8318-1894 8335-4896	EGAN, CHARLES N & RUTH W; JT	2445 E 3900 S	\$1,648.56
16344050180000	COM 703.03 FT S & 1259.16 FT E & 31.54 FT S FR CEN SEC 34 T 1S R 1E SL MER S 29°40' W 36.36 FT S 9°14' W 8.1 FT S 12°14' W 23.6 FT S 2°38' W 15.25 FT S 3°11' E 10.75 FT TO N LINE OF 3900 S W 107.88 FT N 142 FT E 132.28 FT S 53.54 FT TO BEG 0.36 AC 0000-0000 5525-2958 5525-2957	PORATH, MARK L & MONICA H &	2451 E 3900 S	\$982.37
16344050190000	COM 519.73 FT S & 1307.96 FT E FR CEN SEC 34 T 1S R 1E SL MER S 90.5 FT E 131.49 FT TO W LINE OF HILLSIDE LANE N 21°11' E 46.4 FT N 15°25' 30" E 47.86 FT N 89°52' W 160.98 FT TO BEG. 0.3 AC. 4289-0119 7662-0514 7748-2398 7865-0618	TROUT, JOHN N &	3834 S HILLSIDE LN	\$1,944.82
16344050200000	7978-0902 BEG 703.03 FT S & 1259.16 FT E OF CEN SEC 34, T 1S, R 1E, S L M; E 144.67 FT; N 21°11' E 101.89 FT; W 181.49 FT; S 95 FT TO BEG. 0.36 AC 4258-0392 6973-0999	SHOTORBANI, BATOOL T &	3840-42 S HILLSIDE LN	\$1,982.25
16344050210000	COM 703.03 FT S & 1259.16 FT E FR CEN SEC 34 T 1S R 1E SL MER S 31.54 FT S 29°40' W 36.36 FT S 9°14' W 8.1 FT S 12°14' W 23.6 FT S 2°38' W 15.25 FT S 3°11' E 10.75 FT TO N LINE OF 3900 S E 122.5 FT M OR L TO HILLSIDE LANE N 21°11' E ALG SD LANE 128.7 FT W 144.6 FT M OR L TO BEG 0.37 AC 5997-1000 7608-1948	PORATH, PRESTON H &	3850 S HILLSIDE LN	\$1,904.20
16344050220000	BEG S 670 FT & E 50.15 RDS FR NW COR OF SE 1/4 SEC 34, T 1S, R 1E, S L M; S 204.5 FT TO CEN OF ST; E 122.5 FT; N 204.5 FT; W 122.5 FT TO BEG. LESS STREET. 0.48 AC. 8673-1882	SWALLOW, TOM	2405 E 3900 S	\$1,582.46
16344260030000	LOT 5 HEUGLY ACRES NO 2 5327-0694 6205-2810	MANOOKIN, SCOTT J &	3787 S LAVAR DR	\$1,903.01
16344260040000	NLY 5 FT OF LOT 3 & ALL LOT 4 HEUGLY ACRES NO 2 5207-0146	WILLIAMS, CHARLES W &	3793 S LAVAR DR	\$2,193.29
16344260050000	S 78 FT OF LOT 3 HEUGLY ACRES NO 2 5500-0992 7867-2111 7867-2118 8429-3306 3316 8788-8395 8842-8547 8927-4188	SCHOFIELD, TED R &	3801 S LAVAR DR	\$2,158.25
16344260060000	LOT 2 HEUGLY ACRES NO 2 4481-1144 5797-0947 7795-930	DARBY, WAYNE P &	2507 E ARNETTE DR	\$1,950.39
16344260080000	BEG AT NE COR LOT 6, HEUGLY ACRES #2 SUB; E 152.19 FT TO HILLSIDE DRIVE; SWLY ALG SD LINE 88 FT M OR L; N 89°46'30" W 137.679 FT; N 7°43'30" E 82.62 FT TO BEG. 0.29 AC M OR L 4349-296, 5096-805 5096-0807	BURBIDGE, MILTON R & CATHY W	3788 S HILLSIDE LN	\$2,147.50
16344260090000	COM 82.62 FT S FR NE COR LOT 6, HEUGLY ACRES NO. 2 SUB, S 89°46'30" E 137.679 FT; SWLY ALG CURVE TO RIGHT 112.589 FT	HEUGLY, JOY E; TR	3800 S HILLSIDE LN	\$2,017.69
16344260100000	N 83°48'30" W 122.293 FT; N 7°43'30" E 97 FT TO BEG. 0.31 AC. BEING IN NE 1/4-SE 1/4 SEC 34-1S-1E. 5897-2675 BEG 179.62 FT S 7°43'30" W FR NE COR LOT 6, HEUGLY ACRES #2;	VAN LEEUWEN, ANTHONIE &	3812 S HILLSIDE LN	\$2,016.89

16344260110000	S 83°48'30" E 122.293 FT; S 16°25'30" W 89.4 FT M OR L; N 83°48'30" W 58.141 FT; N 72°42' W 51.678 FT; N 7°43'30" E 78.04 FT TO BEG. ALSO COM AT NW COR LOT 1, SD SUB; S 7°43'30" W 9.96 FT; S 83°48'30" E 50.976 FT; N 72°42' W 51.678 FT TO BEG 0.23 AC M OR L LOT 1, HEUGLY ACRES #2. EXCEPT BEG S 70°43'30" W 9.96 FT FR NW COR SD LOT 1; N 7°43'30" E 9.96 FT; S 72°42' E 51.678 FT; N 83°48'30" W 50.976 FT TO BEG. ALSO BEG S 7°43'30" W 179.62	ROMRELL, LOU ELLEN P &	2523 E ARNETTE DR	\$2,129.18
16344260120000	FT & S 83°48'30" E 122.293 FT & S 16°25'30" W 89.4 FT M OR L FR NE COR LOT 6, SD SUB; S 16°25'30" W 11.2 FT; N 72°42' W 57.243 FT; S 83°48'30" E 58.141 FT TO BEG 4684-0867 LOT 6, HEUGLY ACRES #2. ALSO BEG NW COR SD LOT 6; N 10° E 8 FT; E 111.7 FT; S 7°43'30" W 8 FT; W 111.697 FT TO BEG. 4637-55 4384-21	ROSS, WENDELL D &	3783 S LAVAR DR	\$2,065.07
16344270010000	LOT 23 SPRING HAVEN SUB 6311-0782 6919-612 6919-0623	MATHER, GARY G	2559 E SPRING HAVEN DR	\$1,909.78
16344270020000	LOT 24 SPRING HAVEN SUB 5511-1739 6133-2989 7906-0784 7906-0786 7917-1238 8663-0340 8682-8039 8827-3532	ROSANDER, WALLACE K; TR	2577 E SPRING HAVEN DR	\$1,975.48
16344280010000	LOT 12 SPRING HAVEN SUB	GOODWIN, JACK B & JEAN M;	2609 E SPRING HAVEN DR	\$1,775.19
16344280020000	LOT 13, SPRING HAVEN SUB. 6074-2090 8659-2304 8659-2306	NASIPAK, LAURA &	2621 E SPRING HAVEN DR	\$1,878.72
16344290010000	8673-8433 LOT 18, SPRING HAVEN SUB 5047-0476 8935-8849 9134-0178	OLDS, C JARED &	3787 S VILLA DR	\$1,789.92
16344290020000	LOT 17, SPRING HAVEN SUB 4613-0684 5555-2544 6074-2774	FUHRIMAN, N CRAIG &	2590 E SPRING HAVEN DR	\$1,828.55
16344290030000	LOT 16 SPRING HAVEN SUB 7378-2928	HOPKINSON, JARED T &	2602 E SPRING HAVEN DR	\$1,894.25
16344290040000	LOT 15 SPRING HAVEN SUB	FARR, LYLE D. & FAE C.	2616 E SPRING HAVEN DR	\$1,854.43
16344290050000	LOT 14 SPRING HAVEN SUB 8459-7952 8459-7954 9082-4549 9192-5881	BRIGGS, CRISTIE	3804 S SPRINGHOLLOW DR	\$1,875.13
16344290060000	LOT 9, PLATEAU VILLA SUB 5102-1408 8612-7310	STEPHANI, KEVIN G &	3801 S VILLA DR	\$1,803.86
16344290070000	LOT 10 PLATEAU VILLA SUB 6668-1064	VAVRIN, ZDENEK & ZITA; JT	3809 S VILLA DR	\$1,917.34
16344290080000	LOT 17 & WLY 5 FT OF LOT 18 MOUNTCREST HEIGHTS 6433-2318 8449-8166	FULLMER, CLEM C; TR ET AL	2595 E 3820 S	\$1,858.01
16344290090000	LOT 18 MOUNTCREST HEIGHTS EXCEPT THE WLY 5 FT THEREOF & ALSO W 7.5 FT OF LOT 19 SD MOUNTCREST HEIGHTS 7771-2771	JENSEN, MILES P; TR ETAL	2607 E 3820 S	\$1,912.56
16344290100000	LOT 19 MOUNTCREST HEIGHTS EXCEPT THE W 7.5 FT THEREOF	WEST, CHARLES D. & HELEN H.	2623 E 3820 S	\$1,940.84
16344300010000	LOT 34 MOUNTCREST HEIGHTS	LAMBERT, NORVAL H. & BETH V.	3787 S SPRINGHOLLOW DR	\$1,939.64
16344300020000	LOT 35 MOUNTCREST HEIGHTS 7012-637	LACY, MARK G &	3797 S SPRINGHOLLOW DR	\$2,086.18
16344300030000	LOT 20 MOUNTCREST HEIGHTS 6757-2106 9036-3539	COOK, STEVEN S	2651 E 3820 S	\$1,994.59
16344300040000	LOT 21 MOUNTCREST HEIGHTS	WHITTAKER, DALE P. & GLORIA L.	2685 E MT CREST DR	\$1,908.98
16344300050000	LOT 26 MOUNTCREST HEIGHTS 5921-2575 5924-2006 6137-1444	SAUL, KIMBERLY J	3776 S 2700 E	\$1,855.62
16344300060000	6137-1445 LOT 25 MOUNTCREST HEIGHTS 8237-1170	FAGG, GLEN L &	3790 S 2700 E	\$1,482.91
16344300070000	LOT 24, MOUNTCREST HEIGHTS	RIRIE, PAUL J & PHYLLIS S	3798 S 2700 E	\$2,181.35
16344300080000	LOT 23, MOUNTCREST HEIGHTS. 4880-656 THRU 661 5201-0410	ROACH, GREGORY T &	3808 S 2700 E	\$3,303.07
16344300090000	5868-2658 LOT 22 MOUNTCREST HEIGHTS	QUARRY, JAMES F & LYNNE C	3820 S 2700 E	\$1,924.91
16344310010000	LOT 22 SPRING HAVEN SUB 9228-8652	DURLING, JOHN	3789 S HILLSIDE LN	\$1,852.84
16344310020000	LOT 21 SPRING HAVEN SUB 6522-0275	PRESTWICH, WILLIAM B; TR	3799 S HILLSIDE LN	\$1,846.46
16344310030000	LOT 20, SPRINGHAVEN SUB 4587-0250	BUSSELL, WALTER C &	3811 S HILLSIDE LN	\$1,837.31
16344310050000	LOT 19 SPRING HAVEN SUB	VERNON, STEWART G & CONNIE C;	3788 S VILLA DR	\$2,023.26
16344310060000	LOT 8, PLATEAU VILLA	MUELLER, HEINO & IRMGARD G	3804 S VILLA DR	\$2,032.82
16344310070000	LOT 7, PLATEAU VILLA	SOSS, DAVID A & SUSAN L	3816 S VILLA DR	\$1,865.98
16344310080000	LOT 6 PLATEAU VILLA SUB 5499-1926 5499-1928 7538-1687 7968-0159	PROVOST, MICHAEL F &	3824 S VILLA DR	\$2,291.25
16344310100000	LOT 4, PLATEAU VILLA	HIRSCH, WANDA	3840 S VILLA DR	\$1,917.74
16344310110000	LOT 3, PLATEAU VILLA SUB. 4492-1065 4492-1066	FALSONE, EUGENE G &	3846 S VILLA DR	\$2,779.30
16344310150000	LOT 2, PLATEAU VILLA SUB. 4492-1065 4492-1066 6834-2510	FALSONE, BETTY W; TR	2533 E 3900 S	\$1,973.49
16344310160000	6834-2514 6857-1620 BEG AT MOST WLY COR OF LOT 4, PLATEAU VILLA SUB; N 25°20' E 128 FT TO S LINE OF LOT 20, SPRINGHAVEN SUB; W ALG SD S LINE OF 73.39 FT TO E'LY LINE OF HILLSIDE LANE; SWLY ALG SD E'LY LINE TO A PT N 65°51'28" W FR BEG; S 65°51'28" E TO BEG. 5493-0895 6137-0437	PROVOST, TIFFANY &	3833 S HILLSIDE LN	\$1,054.05
16344320010000	LOT 11, PLATEAU VILLA SUB 4543-1450 5608-2295 5756-1386	SEKO, STEPHEN G & JONI D	3817 S VILLA DR	\$1,884.29
16344320020000	LOT 12 PLATEAU VILLA SUB	PARKINSON, MARY E.	3823 S VILLA DR	\$1,805.45
16344320030000	LOT 13 PLATEAU VILLA SUB 5989-525	GREGORY, THOMAS M &	3831 S VILLA DR	\$1,955.97
16344320050000	LOT 15 PLATEAU VILLA SUB	BROWN, ROSE S & EVEREN T. JT	3845 S VILLA DR	\$1,924.91
16344320070000	LOT 16, MOUNTCREST HEIGHTS. 3891-85 5288-0944 5826-2887	WANKIER, JEFFREY J &	2596 E 3820 S	\$2,319.92
16344320080000	LOT 15 MONTCREST HEIGHTS	GIBBS, PETER E	2608 E MT CREST DR	\$1,796.69
16344320090000	LOT 14 MONTCREST HEIGHTS 7202-81 7202-0082 8163-2959	THORPE, CYNTHIA R; ET AL	2624 E MT CREST DR	\$1,886.28
16344320100000	LOT 13, MOUNTCREST HEIGHTS 4369-0159 7565-1978 8532-5884	VAN ROOSEDAAL, RANDALL K &	2638 E MT CREST DR	\$2,031.63
16344320110000	LOT 12 MOUNTCREST HEIGHTS 7743-0545 8214-2305 8587-3810	QUARRY, JOHN L &	2652 E MT CREST DR	\$1,997.38
16344320120000	8588-8969 8696-4881 LOT 11 MOUNTCREST HEIGHTS	REYNOLDS, MARVELLE J	2666 E MT CREST DR	\$2,040.39
16344320130000	LOT 16, PLATEAU VILLA 4592-0487 5980-2801 6107-2256 6169-0989 6775-1801 6834-1725 6865-2707 6945-489 6945-0491	WOOD, JOSEPH G	3875 S VILLA DR	\$1,850.45
16344320140000	LOT 17 PLATEAU VILLA SUB	VANDUREN, RAYMOND W &	2573 E 3900 S	\$1,798.68
16344320150000	S 116.78 FT OF LOT 18, PLATEAU VILLA SUB.	KUMMER, GAIL C & MAXINE	2585 E 3900 S	\$1,792.71

16344320160000	LOT 1, MOUNTCREST HEIGHTS. 4612-875 5276-1460 5477-2377	FUTCH, WAYNE &	2595 E 3900 S	\$1,878.32
16344320170000	6268-0723 6318-1387 7243-1781 LOT 2 MOUNTCREST HEIGHTS 6378-2980 8184-2824 8562-5747.5749 8562-5759 8630-6577 8632-1761, 1767	HAMBLETON, BEN H & MARJORIE &	2607 E 3900 S	\$1,940.44
16344320180000	LOT 3 MOUNTCREST HEIGHTS 6354-388, 392 6354-0390 6401-2838	FROST, GUY C & JANET M; TC	2621 E 3900 S	\$1,829.34
16344320190000	LOT 4 MOUNTCREST HEIGHTS	GLEUE, HENRY W &	2637 E 3900 S	\$2,002.56
16344320200000	LOT 5 MOUNTCREST HEIGHTS 7334-2231 8779-8996	PENCE, JEANNE	2651 E 3900 S	\$1,860.80
16344320210000	LOT 6 MOUNTCREST HEIGHTS	ELSMORE, NEPHI H. & GERTRUDE R	2665 E 3900 S	\$1,861.20
16344320220000	LOT 10 MOUNTCREST HEIGHTS 7459-1407 8317-3132 8540-7003	ERICKSON, STEVEN C &	3832 S 2700 E	\$1,897.43
16344320230000	LOT 9, MOUNTCREST HEIGHTS	BERNTSEN, BEVERLY S. & E.	3844 S 2700 E	\$1,893.05
16344320240000	LOT 8 MOUNTCREST HEIGHTS	HURST, JAMES S &	3856 S 2700 E	\$1,917.74
16344320250000	LOT 7, MOUNTCREST HEIGHTS. EXCEPT BEG N 0°04'30" W 33 FT & N 88°52'26" W 33 FT & S 0°04'30" E 860.03 FT FR E 1/4 COR SEC 34, T 1S, R 1E, S 1/2 M; N 88°52'26" W 15 FT; N 41°52'25" E 22.43 FT; S 0°04'30" E 17 FT TO BEG. 4719-0163 6479-2200 8262-7961, 7965, 7969 8757-1370 8796-4219 8924-7312	TANNER, BRUCE R &	3868 S 2700 E	\$1,551.80
16344320270000	ALL OF LOT 14, PLATEAU VILLA SUB. ALSO BEG N 116.78 FT FR	POWELL, DON G &	3837 S VILLA DR	\$1,912.17
16351010010000	THE SE COR OF LOT 18, SD SUB: N 89°56'30" W 72.25 FT; N 50°0' E 94.17 FT; S 60.61 FT TO BEG 5948-2234, 5916-2759, 2765, 5948-2231, 5974-2259 6003-1062 COM S 0°01' W 161.94 FT & S 65°02' E 48.07 FT FR NW COR SEC 35 T 1S R 1E SL MER S 65°02' E 70.38 FT TH ON CURVE TO RIGHT -RADIUS 190.178 FT - A DISTANCE OF 89.62 FT S 47°01' W 57.72 FT N 45°21' W 12 FT S 51°11' W 52.2 FT N 62° W 36 FT N 39° W 44.2 FT N 36°33' E 30.65 FT N 39° W 12 FT N 77°28' W 22 FT N 25°47' E 65.47 FT TO BEG 0.37 AC	KAY, DENNIS L	3466 S 2700 E	\$3,289.28
16351020010000	COM 33 FT S FR NW COR SEC 35 T 1S R 1E SL MER S 5.3 RDS S 65°02' E 2.2 RDS S 59°30' E 16.9 RDS E 21 FT N 14.6 RDS W 294.9 FT M OR L TO BEG	EAST MILL CREEK CORP OF CH OF	2702 E EVERGREEN AVE	\$0.00
16351020020000	LOT 12 OAK PARK 6481-2406	WACHTEL, INGE, TR	2750 E EVERGREEN AVE	\$1,840.89
16351020030000	LOT 11 OAK PARK	NICHOLSON, WALTER E	3450 S CLEVELAND CIR	\$1,758.06
16351020040000	LOT 10 OAK PARK 6417-1281 8301-2921 8446-3822	MARZO, EDWARD &	3460 S CLEVELAND CIR	\$1,854.43
16351020050000	LOT 9 OAK PARK 6440-0874 7136-1832 7377-0500 7467-2100	SCHMIDT, GREGORY J &	3464 S CLEVELAND CIR	\$1,813.81
16351020060000	7536-2001 7676-1179 7682-1252 7804-1292 8374-0173 LOT 8, OAK PARK 4758-0759 6238-0073 8353-3262 8353-3264	HOLCOMB FAMILY LTD	3465 S CLEVELAND CIR	\$1,774.39
16351020080000	COM IN CEN OF MILL CREEK 444.5 FT S & 236.7 FT E FR NW COR SEC 35 T 1S R 1E SL MER SWLY ALG E LINE OF ROAD 102 FT S 61°26' E 64.8 FT S 67°52' E 165.9 FT S 71°53' E 17.4 FT N 13°04' E 120 FT M OR L TO CEN OF MILL CREEK WLY ALG CEN OF CREEK TO BEG 0.39 AC 6387-0048 6451-2841 6723-0805	LESLIE, JAY; ET AL	3485 S 2700 E	\$1,852.84
16351020090000	COM 610.58 FT S & 400.15 FT E & N 71°53' W 50.4 FT FR NW COR SEC 35 T 1S R 1E SL MER S 71°53' E 140.4 FT N 13°04' E 126 FT M OR L TO CEN OF MILL CREEK NWLY ALG CEN SD CREEK TO A PT N 13°04' E FR BEG S 13°04' W 120 FT M OR L TO BEG 0.39 AC 5951-0668 8388-6043	EAST MILLCREEK RENTALS LLC	3485 S 2700 E # REAR	\$2,221.57
16351020100000	BEG 444.5 FT S & 236.7 FT E & SWLY ALG E LINE OF ROAD 102 FT FR NW COR SEC 35 T 1S R 1E SL MER S 61°26' E 64.8 FT S 67°52' E 165.9 FT S 71°53' E 157.8 FT N 13°04' E 126 FT M OR L TO CEN MILL CREEK E'LY ALG CEN OF CREEK 65 FT M OR L TO W LINE OF HINKLEY TRACT S 397 FT W 90 FT N 60°44' W 180.5 FT W 304.5 FT TO E LINE OF ROAD N'LY & E'LY ALG ROAD TO BEG 4.31 AC 4377-326, 4502-152, 156, 157, 159 & 4677-1328 4677-1331 6108-0569 9219-7270	GARFF, AMY G A, TR	3501 S 2700 E	\$10,888.51
16351020120000	BEG S 66°34' E 906 FT & W 220.67 FT FR NW COR SEC 35, T 1S, R 1E, S 1/2 M; W 163.33 FT; S 41° W 92 FT; N 73° W 147 FT TO E SIDE OF COUNTY RD; S'LY ALG SD RD TO CEN LINE CREEK; SE'LY ALG CREEK TO PT 210 FT M OR L S FR BEG; N 210 FT M OR L TO BEG. 0.7 AC M OR L, 5040-0849 8290-2040 8290-2043 8399-1922	LOOKINLAND, MICHAEL P &	3481 S 2700 E	\$2,874.83
16351030010000	8532-4702 LOT 4, OAK PARK 4259-0311	MORGAN, PAMELA L	2794 E EVERGREEN AVE	\$1,846.46
16351030020000	LOT 5 OAK PARK	MORGAN, LAWRENCE W. &	3449 S CLEVELAND CIR	\$1,910.57
16351030030000	LOT 6, OAK PARK	KIMBERLY, DORIS A &	3457 S CLEVELAND CIR	\$1,545.43
16351030040000	LOT 7 OAK PARK 6311-2547	LOMAX, DEE LOMAX &	3461 S CLEVELAND CIR	\$1,799.48
16351030050000	N 59 FT OF LOTS 1 2 & 3 OAK PARK 3905-0254, 5445-2657 5442-1639 5831-0755 8738-0407	ROSS, NORMAN B	2810 E EVERGREEN AVE	\$1,639.00
16351030060000	BEG 59 FT S FR NE COR LOT 1, OAK PARK; S 59 FT; W 161 FT M OR L TO W LINE LOT 3, SD SUB; N 59 FT; E 161 FT M OR L TO BEG. 4638-776	CASALINO, JOSEPH, JR & MIKAL R	3450 S MILLCREEK CANYON	\$1,690.37
16351030070000	THE S 59 FT OF LOTS 1 THRU 3, OAK PARK SUB. 49501087 5149-1195 5566-1522 6147-2416 7428-1908 9230-5017	ANDREWS, DARIUS &	3466 S MILLCREEK CANYON	\$2,047.55
16351030080000	BEG 50 RDS E & 351 FT S FR NW COR SEC 35 T 1S R 1E SL MER 150 FT W 163.08 FT S 0°01'46" W 150 FT E 167.27 FT TO BEG LESS ROAD 0.48 AC 5447-3002, 5463-1616	KNIGHT, DOUGLAS B &	3484 S MILLCREEK CANYON	\$1,935.26
16351030090000	COM S 66°34' E 906 FT FR NW COR SEC 35 T 1S R 1E SL MER W 220.67 FT S 210 FT M OR L TO CEN OF MILL CREEK E'LY ALG CEN	PLACHTA, ROBERT J &	3500 S MILLCREEK CANYON	\$2,854.27

	SD CREEK TO A PT DUE S OF BEG N 210 FT M OR L TO BEG 1.13 AC 6353-588 6353-0590 8453-2323 8489-5928			
16351040010000	LOT 201 EVERGREEN GLADE NO 2	MALIN, THOMAS M., JR. & BETTY	3445 S MILLCREEK CANYON	\$1,828.55
16351040020000	LOT 202 EVERGREEN GLADE NO 2	MILLER, RICHARD S. & JOAN A	3457 S MILLCREEK CANYON	\$1,802.66
16351040030000	LOT 203, EVERGREEN GLADE #2. 4920-701 5289-1593 5327-0502	TUFT, CAREN	3469 S MILLCREEK CANYON	\$1,783.55
	5443-1906 6776-1675 7102-2673 8187-2036			
16351060010000	COM 841.1 FT S FR NW COR SEC 35 T 1S R 1E SL MER S 153.8 FT E 236.67 FT N 36° W 15.42 FT N 8° W 142.71 FT W 207.75 FT TO BEG LESS STREET 0.64 AC	UNGRICHT, HERBERT P	3543 S 2700 E	\$2,531.76
16351060020000	COM 994.9 FT S FR NW COR SEC 35 T 1S R 1E SL MER S 84.2 FT E 297.85 FT; N 36° W 104.08 FT; W 236.67 FT TO BEG LESS STREET 0.52 AC 4440-496 4440-0497 9103-8497	UNGRICHT FAMILY LIMITED	3555 S 2700 E	\$1,596.40
16351060030000	COM 1079.1 FT S & 33 FT E FR NW COR SEC 35 T 1S R 1E SL MER S 50 FT E 150 FT N 50 FT W 150 FT TO BEG 0.18 AC 7766-1666	VAN LEEUWEN, ELIZABETH U &	3569 S 2700 E	\$1,828.55
16351060040000	COM 1129.1 FT S & 33 FT E FR NW COR SEC 35 T 1S R 1E SL E 150 FT S 0°00'30" W 55 FT W 150 FT N 0°00'30" E 55 FT TO BEG 0.19 AC 7766-1670	UNGRICHT FAMILY LIMITED	3575 S 2700 E	\$1,473.24
16351060050000	COM 1260.12 FT S & 33 FT E FR NW COR SEC 35 T1S R1E SL MER E 150 FT S 0°00'30" W 48 FT E 311.72 FT N 0°01'41" W 229.02 FT W 311.57 FT S 0°00'30" W 105 FT W 150 FT S 0°00'30" W 76.02 FT TO BEG 1.9 AC	UNGRICHT, BENJAMIN R &	3579 S 2700 E	\$4,212.23
16351060060000	BEG 1308.12 FT S & 33 FT E FR NW COR SEC 35 T 1S R 1E SL MER E 150 FT N 0°00'30" E 48 FT W 150 FT S 0°00'30" W 48 FT TO BEG 0.17 AC 4671-1137 7766-1668	UNGRICHT FAMILY LIMITED	3589 S 2700 E	\$1,725.01
16351060070000	BEG 841.1 FT S & 207.75 FT E FR NW COR SEC 35 T 1S R 1E SL MER S 8° E 142.71 FT S 36° E 119.5 FT E 111.15 FT M OR L TO E BANK OF DITCH N 25°53' W 264.54 FT W 85.75 FT TO BEG 0.61	GILBERT, MARK L &	2740 E BROOKBURN RD	\$2,309.57
	AC 4836-0309 6108-0569			
16351060190000	LOT 6, HINCKLEY SUB. 5025-0133 5238-0576 5294-1364 4461-789	OBERLE, SHELLY	2713 E 3600 S	\$2,243.87
	9038-1562			
16351060200000	LOT 7 HINCKLEY SUB 6188-2069 6711-2050 6817-1931 8529-4925	YOUNG, SCOTT F &	2729 E 3600 S	\$2,301.60
	8554-7270,7286 9026-3180,3189			
16351060210000	LOT 8, HINCKLEY SUB 4460-0596 5767-2786 6065-1790 6444- 0701 7299-1955 7301-0021	DEMILL, SUSANNAH U &	2747 E 3600 S	\$1,901.81
16351060220000	LOT 9 HINCKLEY SUB 7403-2284	BROADBENT, GARY V &	2757 E 3600 S	\$2,031.23
16351060230000	LOT 10 HINCKLEY SUB 5662-1436 6506-0603 8978-0659	HALL, JEFFREY N &	2775 E 3600 S	\$1,899.82
16351510010000	LOT 5 HINCKLEY SUB	KIRKHAM, RICHARD J. & ELAINE	2716 E 3600 S	\$1,837.70
16351510020000	LOT 4 HINCKLEY SUB	MADSEN, CHARLES R &	2730 E 3600 S	\$1,779.17
16351510030000	LOT 3 HINCKLEY SUB	DONALDSON, LILA L: TR	2746 E 3600 S	\$1,875.13
16351510040000	LOT 2 HINCKLEY SUB	JARVIS, JOHN L &	2760 E 3600 S	\$1,756.87
16351510050000	LOT 1 HINCKLEY SUB 6355-0336	HERRSCHER, DAVID P & LAURIE J:	2774 E 3600 S	\$2,042.38
16351510130000	LOT 5, CRAIG DRIVE ESTATES SUBDIVISION.	REORGANIZED CH OF JC OF LDS	2747 E CRAIG DR	\$982.37
16351510150000	LOT 3, CRAIG DRIVE ESTATES SUBDIVISION. 8870-4126.4127	DAZLEY, MARLOWE	2767 E CRAIG DR	\$1,609.35
16351510160000	LOT 2, CRAIG DRIVE ESTATES SUBDIVISION. 8870-4126 8870- 4127	LEHNHARDT, ERIK B &	2779 E CRAIG DR	\$4,220.52
16351510170000	LOT 1, CRAIG DRIVE ESTATES SUBDIVISION. 8870-4126 8870- 4127	SCHOFIELD, JONATHAN R	2797 E CRAIG DR	\$3,309.05
16351520020000	COM 810.07 FT N & 33 FT E FR W 1/4 COR SEC 35 T 1S R 1E SL MER S 136.55 FT E 152 FT N 15° W 134.59 FT N 87°30' W 117.26 FT TO BEG. 0.41 AC. 7022-2508 7329-2276 8325-1785 8568-0702	HORNE, JAMES S: TR ET AL	3665 S 2700 E	\$1,759.26
	8707-2016,2027 8751-5629			
16351520030000	BEG 673.5 FT N FR W 1/4 COR SEC 35, T 1S, R 1E, S L M; E 185 FT; S 50 FT; W 185 FT; N 50 FT TO BEG. LESS STREET. 0.17 AC 4238-0484 7251-2268 8433-5897 8468-4756 8912-8838	KATH, JONATHAN &	3683 S 2700 E	\$1,704.31
16351520040000	BEG 568.52 FT N FR W 1/4 COR SEC 35, T 1S, R 1E, S L M; N 55 FT; E 185 FT; S 55 FT; W 185 FT TO BEG. 0.19 AC. M OR L 4623-0184 5387-0799 5928-2003 5928-2004	MICHELSSEN, LOIS A	3685 S 2700 E	\$1,723.42
16351520050000	COM 29.88 RDS N FR W 1/4 COR SEC 35 T 1S R 1E SL MER N 75.5 FT E 185 FT S 75.5 FT W 185 FT TO BEG LESS STREET 0.26 AC	MONSTROLA, DONALD P &	3691 S 2700 E	\$1,652.54
16351520060000	BEG 29.88 RDS N FR W 1/4 COR OF SEC 35, T 1S, R 1E, SLM: E 327 FT M OR L: S 43°38'30" W 58.11 FT M OR L: W 294.14 FT M OR L: N 41.25 FT TO BEG LESS STREET. 0.27 AC 6614-894		3695 S 2700 E	\$1,595.20
16351520080000	BEG N 0°00'30" E 262.01 FT FR W 1/4 COR SEC 35 T 1S R 1E: SLM: N 0°00'30" E 100 FT E 231 FT N 0°00'30" E 89.76 FT E 58.76 FT N 43°38' E 55.11 FT E 2.68 FT S 0°00'30" W 108.07 FT; S 46°30' W 55.11 FT; W 109.71 FT; S 0°00'30" W 85 FT; W 183 FT TO BEG. 0.6 AC 5472-1290 5996-2309 6565-747 THRU 751	EMC PROPERTIES, LC	3711 S 2700 E	\$1,937.72
	6614-894 6614-0892			
16351520130000	BEG N 0°00'30" E 362.01 FT FR W 1/4 COR SEC 35, T 1S, R 1E, S L M; N 0°00'30" E 89.76 FT; E 183 FT; S 0°00'30" W 89.76 FT; W 183 FT TO BEG. LESS STREET 0.30 AC 5593-1001 THRU 1003	DUDLEY, CYNTHIA J; TR	3703 S 2700 E	\$2,345.80
16351530100000	5593-1004 8228-2004 8342-0278 8342-8578 9125-0582			
16351530110000	LOT 5, SPRING HOLLOW II SUB. 5532-0886 5731-1249	POULSON, H STEPHEN &	2717 E MORAIN CIR	\$2,297.62
16351530120000	LOT 4, SPRING HOLLOW II SUB. 5532-867 5532-0868 5821-0130	UNGRICHT, ALBERT L &	2725 E MORAIN CIR	\$2,596.27
	5824-1456 6099-2891			
16351530120000	LOT 3, SPRING HOLLOW II SUB. 5532-0885 5733-2022 5824-1088	JONES, STEVEN G &	2729 E MORAIN CIR	\$2,509.46
	6409-2834			
16351530130000	LOT 2, SPRING HOLLOW II SUB. 5532-873 5532-0874 6750-0289	BROWN, WILLIAM J &	2726 E MORAIN CIR	\$2,153.87
16351530140000	LOT 1, SPRING HOLLOW II SUB. 5532-0884 5752-0401 6821-2677	GORZITZE, GREG V &	2714 E MORAIN CIR	\$2,665.16

16353020010000	7099-0676 7644-0467 8496-8726 LOT 15 UPLAND TERRACE PLAT A 6265-0256 8883-5633 8883-5635	ANDERSON, STUART B &	2714 E UPLAND DR	\$1,703.51
16353020020000	LOT 14, UPLAND TERRACE PLAT A. 3837-406 5153-0174 6545-1186. 1187,1188 7724-1052	BLUE, DAVID V	3801 S 2700 E	\$1,634.62
16353020030000	LOT 13 UPLAND TERRACE PLAT A	THACKERAY, CHRIS M &	3809 S 2700 E	\$1,708.69
16353020040000	LOT 12 UPLAND TERRACE PLAT A	BARKER, WILLIAM A: TR	3821 S 2700 E	\$1,698.73
16353020050000	LOT 11 UPLAND TERRACE PLAT A 8440-4939 8453-1686 8576-0871 8596-5610 8899-2974 9042-1787 9078-7200	ROBISON, REID J &	3827 S 2700 E	\$1,665.28
16353020060000	LOT 10, UPLAND TERRACE PLAT A. 4523-541 4523-0539 6323-937 6323-0939 9163-2129	ALLRED, BRANDON	3837 S 2700 E	\$1,799.48
16353020070000	LOT 9, UPLAND TERRACE, PLAT A. 4787-1365 4787-1366 5718-2678 5718-2680 6298-2422 7155-2497	BAXTER, RICHARD A &	3845 S 2700 E	\$1,731.78
16263060040000	MER S 4 RDS E 9 RDS N 4 RDS W 9 RDS TO BEG 0.23 AC 6615-2402 7412-0843	HAMOUDA, WALEED I	3207 S 2700 E	\$1,647.76

REPORT OF THE BOARD OF EQUALIZATION

Salt Lake City, Utah

The Board of Equalization and Review (the "*Board*") for Salt Lake County, Utah Special Improvement District No. 2005-1 (Millcreek Fire Flow SID) (the "*District*") as appointed by the County Council of Salt Lake County, Utah held hearings on January 10 and January 11, 2006 (the "*Hearings*") in the Council Chambers at Room N-1100, County Government Center, 2001 South State Street, Salt Lake City, Utah. The Board has completed the Hearings, made all corrections to any proposed assessment as it considered just and equitable, approved the minutes of the Hearings, made and approved of its findings and made a decision and a recommendation.

The following members of the Board were present:

Jim Bradley

Mark Crockett

Neil Stack

ABSENT: None.

The Board at the Hearings responded to questions, heard comments, complaints and statements of property owners in the District. The minutes of the proceedings of the hearings identifying those property owners who appeared before the Board and the nature of comment for each day's hearing are attached hereto as *Exhibit A*.

After considering all available information and having reviewed the Report and after making all corrections in any proposed assessment as it considered just and equitable, the Board made the following findings, decision and recommendation as to the assessments:

FINDINGS

The findings and factual conclusions of the Report are incorporated herein. Each piece of property within the District will be benefited in an amount not less than the assessment to be levied against said property. No piece of property listed on the assessment list will bear more than its proportionate share of the cost of the improvement.

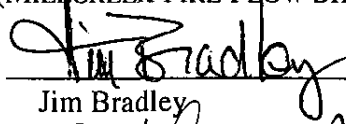
DECISION AND RECOMMENDATION

It is the decision of the Board that the proposed assessments shown on the assessment list attached hereto as *Exhibit B*, as corrected (the "*Assessment List*"), are just and equitable and that the improvements being financed thereby constitute a benefit to the properties to be assessed. The Assessment List is approved by the Board without further revision.

The Board respectfully recommends that the County Council of Salt Lake County, Utah at a public meeting, approve and confirm the Assessment List as corrected and adopt an ordinance levying the assessment set out on the corrected Assessment List.

Done, this _____ day of January, 2006.


BOARD OF EQUALIZATION AND REVIEW, SALT
LAKE COUNTY, UTAH, SPECIAL
IMPROVEMENT DISTRICT NO. 2005-1
(MILLCREEK FIRE FLOW SID)



Jim Bradley



Mark Grockett

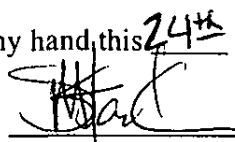


Neil Stack

STATE OF UTAH)
) ss.
COUNTY OF SALT LAKE)

I, the undersigned, a duly appointed member of the Board of Equalization and Review (the "Board") of Salt Lake County, Utah Special Improvement District No. 2005-1 (Millcreek Fire Flow SID) (the "District") do hereby certify that the above and foregoing is a full, true and correct copy of the record of proceedings of hearings of the Board at its hearings on January 10 and January 11, 2006. I further certify that the Findings, Decision and Recommendation are correctly stated insofar as the same relates to or concerns the District as the same appears on the record of the Board.

IN WITNESS WHEREOF, I have hereunto set my hand, this 24th day of January, 2006.



Neil Stack
Member, Board of Equalization and
Review of Salt Lake County, Utah
Special Improvement District No. 2005-1
(Millcreek Fire Flow SID)

EXHIBIT A

**MINUTES OF HEARINGS ARE AVAILABLE IN SALT LAKE COUNTY PUBLIC WORKS
DEPARTMENT, ENGINEERING OFFICE**

EXHIBIT B

Assessment List Is Recorded Herewith

B-1

Report of the Board of Equalization

BK 9249 PG 7859

**BLANK
PAGE**