

ASSESSOR S PARCEL NO  
02 0339 0000

When Recorded Mail to  
YESCO Outdoor Media<sup>SM</sup>  
Attn Patrick O Donnell  
1605 S Gramercy Rd  
Salt Lake City UT 84104

Ent 817149 Bk 781 Pg 745  
Date 14-NOV-2012 9 56 20AM  
Fee \$13 00 Check  
Filed By KM  
VIKKI BARNETT, Recorder  
CARBON COUNTY CORPORATION  
For MIKE HELM



**YESCO Notice of Interest**


Location No 15305

YESCO Outdoor Media LLC a Utah limited liability company by the undersigned does hereby give notice that it claims an interest in the real property referenced below pursuant to a Outdoor Advertising Ground Lease with an effective date of October 16 20 12 all the terms and conditions of which are incorporated herein by reference

The subject real property which is presently owned by Charles Buchanan & Mountain States Investment, LLC is located at US 6 0 35 mi SO MM 234 WS City of Helper State of Utah Zip 84526 and is more particularly described on Exhibit A attached hereto and incorporated herein by reference

Dated this 12 day of November 20 12

YESCO OUTDOOR MEDIA LLC

By 

Title Business Development Director


Printed name Mike J Helm


State of Utah )

§

County of Utah )

THE FOREGOING INSTRUMENT was executed before me this 12 day of November 20 12 by Mike J Helm who personally appeared before me and being duly sworn signed said instrument and acknowledged that said instrument was signed with the authority and on behalf of YESCO Outdoor Media LLC



Notary Public   
My Commission expires NOVEMBER 4, 2014

Location No 15305

The description of the Premises as referenced in that certain YESCO Notice of Interest dated  
the 12 day of November 20 12 is as follows

**PARCEL 14 (02 0339)**

BEGINNING at a point located 2668.57 feet North and 447.40 feet East from the South Quarter corner of Section 25 Township 13 South Range 9 East Salt Lake Base and Meridian said beginning point is located in the center of an existing 16 foot gate and running thence West 447.4 feet thence North 641.10 feet thence East 413.92 feet more or less to the West right of way line of the State Highway thence Southeasterly along said right of way line 641.90 feet more or less to the point of beginning

Together with and subject to a certain easement and right of way for ingress and egress and for all utility purposes described as follows:

BEGINNING at a point located 2668.57 feet North and 447.4 feet East from the South Quarter corner of Section 25 Township 13 South Range 9 East Salt Lake Base and Meridian said beginning point is located in the center of an existing 16 foot gate and running thence Northerly along the right of way 10 feet thence West 75 feet thence South 20 feet thence East 75 feet to the right of way fence thence Northerly 10 feet to the point of beginning