

9952697
12/27/2006 09:59 AM \$0.00
Book - 9400 Pg - 2130-2133
GARY W. OTT
RECORDER, SALT LAKE COUNTY, UTAH
CITY OF DRAPER
1020 E PIONEER RD
DRAPER UT 84020
BY: ZJM, DEPUTY - WI 4 P.

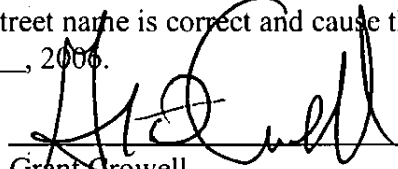
AFFIDAVIT

This document is made and executed this 12th day of December, 2006, to inform concerned persons of addressing clarification for **Parcel #'s: 28-31-301-038, 28-31-301-039, and 28-31-301-040**, located in the City of Draper. Following is the official street coordinate and address(s) to be used.

County has the wrong street name associated with the following:

<u>Parcel #</u>	<u>Old Address</u>	<u>New Address</u>
28-31-301-038	144 E. 13180 S.	144 E. 13200 S.
28-31-301-039	146 E. 13180 S.	146 E. 13200 S.
28-31-301-040	148 E. 13180 S.	148 E. 13200 S.

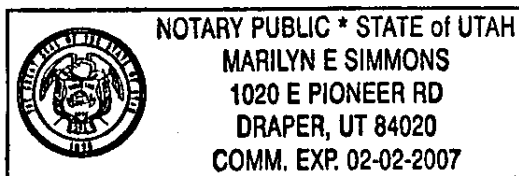
In Witness whereof, I swear that the above street name is correct and cause the same to be duly executed this 12th day of December, 2006.

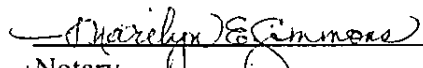


Grant Crowell
Zoning Administrator

STATE OF UTAH)
 :SS
County of Salt Lake)

On this 12th day of December, 2006, personally appeared before me Grant Crowell the signer of the foregoing instrument who duly acknowledged to me that he executed the same.





Notary
Residing in: Salt Lake County

VTDI 28-31-301-038-0000 DIST 55 TOTAL ACRES 0.94
BRET C CLOWARD PROPERTY TAX CLASS UPDATE REAL ESTATE 307700
MANAGEMENT LLC LEGAL BUILDINGS 233900
PRINT P TOTAL VALUE 541600

207 W CANYON CREST RD

ALPINE UT 84004 EDIT 1 FACTOR BYPASS
LOC: 144 E 13180 S EDIT 0 BOOK 9384 PAGE 9299 DATE 11/27/2006
SUB: TYPE UNKN PLAT

12/14/2006 PROPERTY DESCRIPTION FOR TAXATION PURPOSES ONLY
LOT 3, SHERM MARGETTS COMMERCIAL SUB.

PFKEYS: 1=VTNH 2=VTOP 4=VTAU 6=NEXT 7=RTRN VTAS 8=RXMU 10=RXBK 11=RXPN 12=PREV

VTDI 28-31-301-039-0000	DIST 55	TOTAL ACRES	0.74
CAVRAD PROPERTIES LLC	TAX CLASS	UPDATE N	REAL ESTATE 242300
		LEGAL N	BUILDINGS 0
		PRINT P	TOTAL VALUE 242300

12956 S 2700 W

RIVERTON UT

84065673356 EDIT 1

FACTOR BYPASS

LOC: 146 E 13180 S

EDIT 0 BOOK 9098

PAGE 9001 DATE 03/01/2005

SUB:

TYPE UNKN PLAT

12/14/2006 PROPERTY DESCRIPTION FOR TAXATION PURPOSES ONLY

LOT 2, SHERM MARGETTS COMMERCIAL SUB.

PFKEYS: 1=VTNH 2=VTOP 4=VTAU 6=NEXT 7=RTRN VTAS 8=RXMU 10=RXBK 11=RXPN 12=PREV

VTDI 28-31-301-040-0000 DIST 55 TOTAL ACRES 0.75
BLUE STAKES OF UTAH UTILITY TAX CLASS UPDATE REAL ESTATE 208500
NOTIFICATION CENTER INC LEGAL BUILDINGS 372000
PRINT P TOTAL VALUE 580500

PO BOX 1517

DRAPER UT 84020151717 EDIT 1 FACTOR BYPASS
LOC: 148 E 13180 S EDIT 0 BOOK 8885 PAGE 4771 DATE 09/24/2003
SUB: TYPE UNKN PLAT

12/14/2006 PROPERTY DESCRIPTION FOR TAXATION PURPOSES ONLY
LOT 1, SHERM MARGETTS COMMERCIAL SUB.

PFKEYS: 1=VTNH 2=VTOP 4=VTAU 6=NEXT 7=RTRN VTAS 8=RXMU 10=RXBK 11=RXPN 12=PREV