

5690690

Recording requested by
FRANK DOMICHEL
ANN A. DOMICHEL
When Recorded mail to
3197 South Redwood Road
West Valley City, UT 84119

1200

5690690
21 DECEMBER 93 01:29 PM
KATIE L. DIXON
RECORDER, SALT LAKE COUNTY, UTAH
MARK R MCDUGAL & ASSOCIATES
4360 S REDWOOD RD SLG, UT 84123
REC BY: DIAHE KILPACK, DEPUTY

Space above this line for Recorders Use

Mail tax statements to FRANK DOMICHEL and
ANN A. DOMICHEL

By
Title

QUITCLAIM DEED

I, FRANK DOMICHEL hereby remise, release and quitclaim to
FRANK DOMICHEL and ANN A. DOMICHEL as Trustees of The FRANK
DOMICHEL and ANN A. DOMICHEL Living Trust all of my right, title,
and interest in the real property situated in the County of SALT
LAKE, State of UTAH, described as follows:

LEGAL DESCRIPTION ATTACHED HERETO AS EXHIBIT "A" AND INCORPORATED
HEREIN BY REFERENCE.

Executed on 28th day of October, 1993, at the City of SALT LAKE,
State of UTAH.

State of Utah

County of Salt Lake

ss Frank Domichele
FRANK DOMICHEL


On the 28th day of October, 1993, before me, the undersigned,
a Notary Public in and for said State, personally appeared FRANK
DOMICHEL personally known to me (or proved to me on the basis of
satisfactory evidence) to be the person whose name is subscribed to
the within instrument and acknowledged that they executed the same.

WITNESS my hand and official seal.

Signature

7

[Handwritten signature]



BK 6832 PG 0724

Exhibit "A"

The real property which is the subject of this deed is described as follows:

Common Address:

Salt Lake City, Utah

Legal Description:

Commencing at a point in the center of the road, 47 rods South from the Northwest Corner of the Southeast Quarter of Section 27, Township 1 South, Range 1 West, Salt Lake Base and Meridian; thence South 7 rods; thence East 24-1/4 rods; thence north 7 rods; thence West 24-1/4 rods to the place of beginning, subject to all existing rights of way, roads and irrigation ditches.

BK6832P60725

5690691

Recording requested by
FRANK DOMICHEL
ANN A. DOMICHEL
When Recorded mail to
3197 South Redwood Road
West Valley City, UT 84119

1200

5690691
21 DECEMBER 93 01:29 PM
KATIE L. DIXON
RECORDER, SALT LAKE COUNTY, UTAH
MARK R. MCDUGAL & ASSOCIATES
4360 S REDWOOD RD SLC, UT 84123
REC BY: DIANE KILPACK, DEPUTY

Space above this line for Recorders Use

Mail tax statements to FRANK DOMICHEL and
ANN A. DOMICHEL

By
Title

QUITCLAIM DEED

I, FRANK DOMICHEL hereby remise, release and quitclaim to
FRANK DOMICHEL and ANN A. DOMICHEL as Trustees of The FRANK
DOMICHEL and ANN A. DOMICHEL Living Trust all of my right, title,
and interest in the real property situated in the County of SALT
LAKE, State of UTAH, described as follows:

LEGAL DESCRIPTION ATTACHED HERETO AS EXHIBIT "A" AND INCORPORATED
HEREIN BY REFERENCE.

Executed on 28th day of October, 1993, at the City of SALT LAKE,
State of UTAH.

State of Utah

County of Salt Lake

ss

Frank DomicHEL
FRANK DOMICHEL


On the 28th day of October, 1993, before me, the undersigned,
a Notary Public in and for said State, personally appeared FRANK
DOMICHEL personally known to me (or proved to me on the basis of
satisfactory evidence) to be the person whose name is subscribed to
the within instrument and acknowledged that they executed the same.

WITNESS my hand and official seal.

Signature

Mark R. McDougal

8



PK 6832 PG 0726

Exhibit "A"

The real property which is the subject of this deed is described as follows:

Common Address:

Salt Lake City, Utah

Legal Description:

Commencing at a point in the center of the road 54 Rods South from the Northwest Corner of the Southeast Quarter of Section 27, Township 1 South, Range 1 West, Salt Lake Base and Meridian; thence South 7 rods; thence East 24-1/4 rods; thence North 7 rods; thence West 24-1/4 rods to the place of beginning. Subject to all existing rights of way, roads and irrigation ditches.

BK6832PG0727

5690695

Recording requested by
FRANK DOMICHEL
ANN A. DOMICHEL
When Recorded mail to
3197 South Redwood Road
West Valley City, UT 84119

1200

5690695
21 DECEMBER 93 01:30 PM
KATIE L. DIXON
RECORDER, SALT LAKE COUNTY, UTAH
MARK R MCDUGAL & ASSOCIATES
4360 S REDWOOD RD SLC, UT 84123
REC BY: DIANE KILPACK, DEPUTY

Space above this line for Recorders Use

Mail tax statements to FRANK DOMICHEL and
ANN A. DOMICHEL

By
Title

QUITCLAIM DEED

WE, FRANK DOMICHEL and JOHN D. DOMICHEL, hereby remise, release and quitclaim to FRANK DOMICHEL and ANN A. DOMICHEL as Trustees of The FRANK DOMICHEL and ANN A. DOMICHEL Living Trust all of our right, title, and interest in the real property situated in the County of SALT LAKE, State of UTAH, described as follows:

LEGAL DESCRIPTION ATTACHED HERETO AS EXHIBIT "A" AND INCORPORATED HEREIN BY REFERENCE.

Executed on 28th day of October, 1993, at the City of SALT LAKE, State of UTAH.

State of Utah

County of Salt Lake

ss

Frank Domiche
FRANK DOMICHEL
John D. Domiche
JOHN D. DOMICHEL

On the 28th day of October, 1993, before me, the undersigned, a Notary Public in and for said State, personally appeared FRANK DOMICHEL personally known to me (or proved to me on the basis of satisfactory evidence) to be the person whose name is subscribed to the within instrument and acknowledged that they executed the same.

WITNESS my hand and official seal. Signature *Comille Christensen*

On the 28 day of October, 1993, before me, the undersigned, a Notary Public in and for said State, personally appeared JOHN D. DOMICHEL personally known to me (or proved to me on the basis of satisfactory evidence) to be the person whose name is subscribed to the within instrument and acknowledged that they executed the same.

WITNESS my hand and official seal. Signature *Comille Christensen*



Comille Christensen
1980 Eagle
Salt Lake City, Utah
My Comm. Expires
STATE OF UTAH

BK6832PG0734

Exhibit "A"

The real property which is the subject of this deed is described as follows:

Common Address:

3259 South Redwood Road
Salt Lake City, Utah

Legal Description:

Beginning at a point 61 rods South of the Northwest corner of the Southeast 1/4 of Section 27, Township 1 South, Range 1 West, Salt Lake Base and Meridian, and running thence South 76 feet; thence East 24-1/4 rods; thence North 76 feet; thence West 24-1/4 rods, to the place of beginning.

BK6832PG0735

5690692

Recording requested by
FRANK DOMICHEL
ANN A. DOMICHEL
When Recorded mail to
3197 South Redwood Road
West Valley City, UT 84117

1200

5690692
21 DECEMBER 93 01:29 PM
KATIE L. DIXON
RECORDER, SALT LAKE COUNTY, UTAH
MARK R. MCDUGAL & ASSOCIATES
4360 S REDWOOD RD SLC, UT 84123
REC BY: DJANE KILPACK, DEPUTY

Space above this line for Recorders Use

Mail tax statements to FRANK DOMICHEL and
ANN A. DOMICHEL

By
Title

QUITCLAIM DEED

WE, FRANK DOMICHEL and ANN A. DOMICHEL hereby remise, release and quitclaim to FRANK DOMICHEL and ANN A. DOMICHEL as Trustees of The FRANK DOMICHEL and ANN A. DOMICHEL Living Trust all of our right, title, and interest in the real property situated in the County of SALT LAKE, State of UTAH, described as follows:

LEGAL DESCRIPTION ATTACHED HERETO AS EXHIBIT "A" AND INCORPORATED HEREIN BY REFERENCE.

Executed on 28th day of October, 1993, at the City of SALT LAKE, State of UTAH.

State of Utah

County of Salt Lake

ss


Frank Domiche
FRANK DOMICHEL
Ann A. Domiche
ANN A. DOMICHEL

On the 28th day of October, 1993, before me, the undersigned, a Notary Public in and for said State, personally appeared FRANK DOMICHEL and ANN A. DOMICHEL personally known to me (or proved to me on the basis of satisfactory evidence) to be the persons whose names are subscribed to the within instrument and acknowledged that they executed the same.

WITNESS my hand and official seal.

Signature

[Handwritten Signature]



BK6832PG0728

Exhibit "A"

The real property which is the subject of this deed is described as follows:

Common Address:

3229 South Redwood Road
Salt Lake City, Ut

Legal Description:

Beginning at a point South 960.50 feet and East 400.125 feet from the Northwest corner of the Southeast quarter of Section 27, Township 1 South, Range 1 West, Salt Lake Base and Meridian; and running thence South 52 feet; thence East 237.51 feet, more or less, to the East line of grantors property; thence North 52.00 feet; thence West 237.51 feet, more or less, to the point of beginning.

Subject To: County and/or City Taxes not delinquent; Bonds and/or Special Assessments not delinquent and Covenants, Conditions, Restrictions, Rights-of-Way, Easements, and Reservations now of Record.

BK6832PG0729