

00165854

B: 486 P: 650 Fee \$0.00
Connie Hansen, Millard Recorder
05/14/2008 11:34:37 AM By UT STATE GOVERNOR Page 1 of 13



**Acknowledgment and
Notice of Acknowledgment
of Acceptance of R.S. 2477
Right-of-Way Grant**

THE STATE OF UTAH

TO ALL WHOM THESE PRESENTS SHALL COME, Greeting:

Know ye, This is an Acknowledgment and Notice of Acknowledgment made under Utah Code Sections 72-5-309 through 310 inclusive, that the grant of the United States of America of "the right of way for the construction of highways over public lands, not reserved for public uses" under United States Revised Statutes 2477 (43 U.S.C. Section 932 (repealed October 21, 1976, with proviso recognizing the validity of rights-of-way already established)) was accepted for and on behalf of the State of Utah and its political subdivision Millard County as it pertains to the highway located in Millard County known as Sheep Trail Road; County Road Number: MC4422; State Geographic Information Database (SGID) Road Identification Number: RD142830. Total road length is 24.3 miles more or less.

The reason for this Acknowledgment and Notice of Acknowledgment includes, but is not limited to, the fact that the road was constructed, mechanically, or by continuous use as a public highway for a period of at least ten years, over public lands not reserved for public uses, prior to the earlier of (a) the October 21, 1976 repeal of R.S. 2477 or (b) the date the servient estate was reserved for public uses.

This Acknowledgment and Notice of Acknowledgment applies only to the segments of the road that traverse land owned by the Bureau of Land Management, United States Department of the Interior, and does not apply to segments of the road that traverse land owned by any other person or entity. The State of Utah and its political subdivisions reserve the right to make further acknowledgments and notices of acknowledgment with regard to road segments that traverse land owned by other entities, including the United States of America, through one or more of its agencies.

A printed copy of a map showing the location of the road in said county is appended hereto as "Attachment 1," a printed copy of representative photos of the road is appended hereto as "Attachment 2," a printed copy of a description of the beginning and ending points of the entire road together with a list of Townships, Ranges and Sections that may be traversed by the road in said county is appended hereto as "Attachment 3," and a printed copy of the Road Centerline Description Cover Page(s) is appended hereto as "Attachment 4." The Appendices listed in "Attachment 4" that contain the actual road centerline descriptions are incorporated herein by reference. Affidavits provided by individuals familiar with the road are appended hereto as "Attachment 5."

A printed copy of this Acknowledgment and Notice of Acknowledgment, together with its Attachments and Appendices, may be viewed and/or obtained at the office of the Utah State Archives.

An electronic copy of this Acknowledgment and Notice of Acknowledgment, together with its Attachments and Appendices, may be viewed and/or downloaded as read-only PDF (Portable Document Format) files via the

Internet at <http://recorded2477roads.utah.gov>.

The owner of the servient estate in the land underlying the road-segments subject to this Acknowledgment and Notice is believed to be the United States of America through one or more of its agencies. Any of such agencies or any other person with a servient ownership claim or a competing dominant estate right-of-way ownership claim, may file a petition in the State District Court for Salt Lake County for a decision regarding the correctness of this Acknowledgment. A claimant shall file a petition within sixty (60) days after receipt of this Notice.

In Witness Whereof, I, John Harja, the official designee of the Governor of the State of Utah, in conformity to the laws of the State (Utah Code Sections 72-5-308 through 310 inclusive), have caused this Acknowledgment and Notice of Acknowledgment to be made.

Signed by my hand in Salt Lake City, Utah, the 23rd day of APRIL, 2008.

By the Governor's Designee




John Harja


CERTIFICATION

State of Utah)
 : ss
County of Salt Lake)

I hereby certify that the signer of the foregoing document, John Harja, is personally known by me, has made a voluntary signature and taken an oath stating that he is the official designee of the Governor of the State of Utah and is authorized to sign this document on the Governor's behalf pursuant to Utah Code Section 72-5-309. He further vouched that, based upon information and belief, the facts alleged therein are true.

Dated this 23rd day of April, 2008.





Notary Public

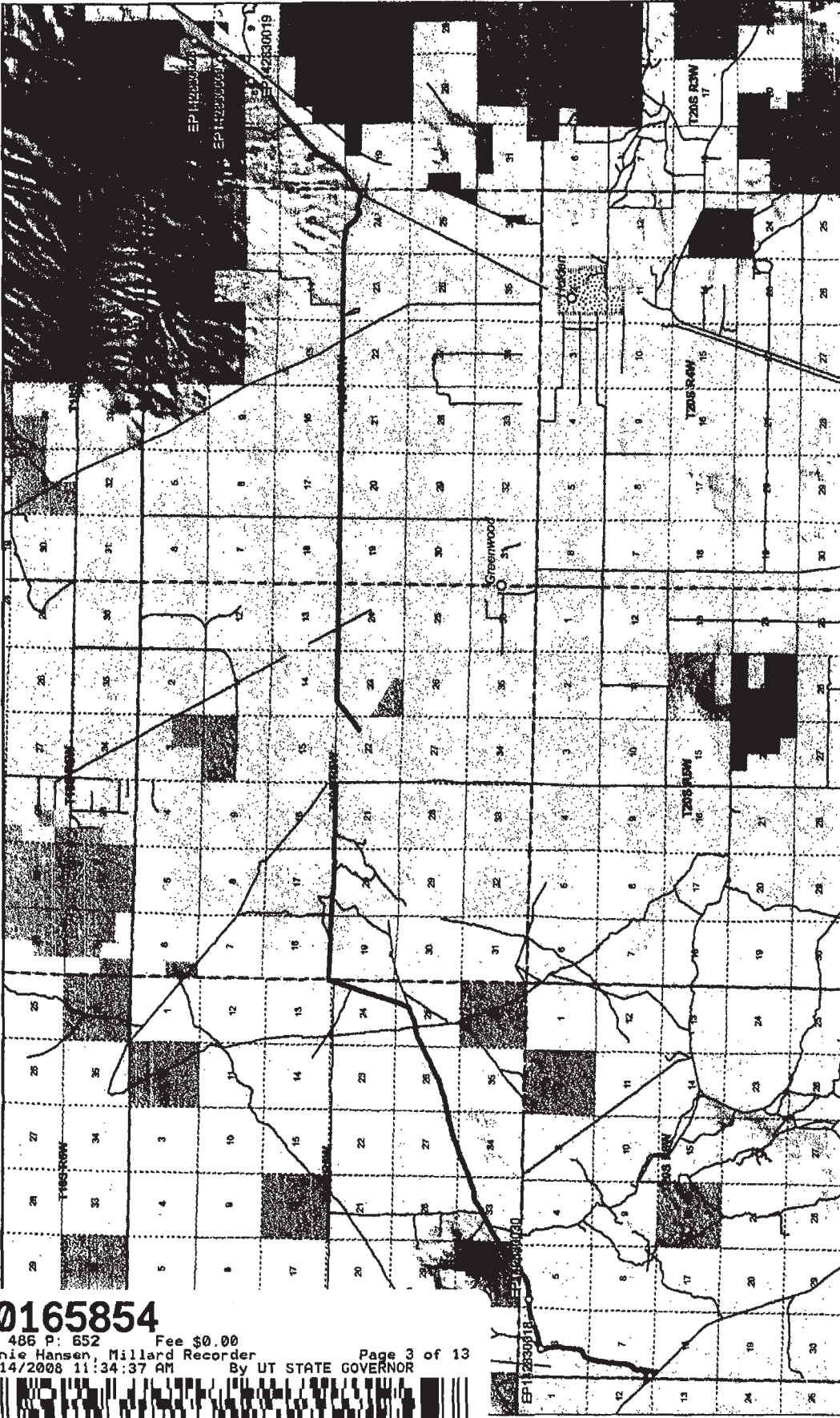
00165854

B: 486 P: 651 Fee \$0.00
Connie Hansen, Millard Recorder Page 2 of 13
05/14/2008 11:34:37 AM By UT STATE GOVERNOR



00165854

B: 486 P: 652 Fee \$0.00
Connie Hansen, Millard Recorder
05/14/2008 11:34:37 AM By UT STATE GOVERNOR Page 3 of 13



Map prepared by the State of Utah
Automated Geographic Reference Center
Room 5100 State Office Building
Salt Lake City, Utah 84114
Nov 24, 2006

Sheep Trail Road - Millard County
SGID RD_ID RD142830

Transportation Network

- Sheep Trail Road
- Other Roads
- Tribal, Federal or Leased
- Construction By BLM
- Photo Event Point

Section = 1 Mile

Land Ownership Categories


- BLM
- Private
- SITLA, State Trust Land
- USFS, National Forest
- State Parks and Recreation
- Tribal, Indian Reservation
- NPS, National Park
- Wilderness
- UDWR Wildlife Reserve
- DOD, Military
- State Sovereign Land
- National Recreation Area
- USFWS, Natl. Wildlife Refuge

1:130,640
1 inch equals 2.1 miles

Attachment 2



EP142830009



EP142830018



EP142830019



EP142830028



EP142830030

00165854
 B: 486 P: 553 Fee \$0.00
 Connie Hansen, Millard Recorder
 05/14/2008 11:34:37 AM By UT STATE GOVERNOR

EP000000000

Sheep Trail Road - Millard County
SGID RD_ID RD142830



Map prepared by the State of Utah
Automated Geographic Reference Center
Room 5130 State Office Building
Salt Lake City, Utah 84114
November 24, 2006



Attachment 3

Beginning & Ending Points and Township, Range, and Section References For:

Popular Name: Sheep Trail Road

County: Millard

County Road Number: MC4422

State Geographic Information Database (SGID) Road Identification Number: RD142830.

Total Road Length: 24.3 miles more or less.

Beginning at a point on the road centerline located at 39 degrees 04 minutes 59.08 seconds North Latitude and -112 degrees 34 minutes 50.08 seconds West Longitude, which can be converted to mapping accuracy State Plane Utah Central Zone NAD 83 feet coordinates of X = 1,333,680.5 feet and Y = 6,836,606.4 feet based on the US Survey Foot conversion.

Ending at a point on the road centerline located at 39 degrees 11 minutes 22.76 seconds North Latitude and -112 degrees 11 minutes 53.04 seconds West Longitude, which can be converted to mapping accuracy State Plane Utah Central Zone NAD 83 feet coordinates of X = 1,442,561.7 feet and Y = 6,874,344.0 feet based on the US Survey Foot conversion.

This road may traverse:

Township 19 South Range 3 West, Section(s) 4,8,9,17,18,19, Salt Lake Base & Meridian

Township 19 South Range 4 West, Section(s) 13,14,15,16,17,18,24, Salt Lake Base & Meridian

Township 19 South Range 5 West, Section(s) 13,14,17,18,19,20,21,22,23, Salt Lake Base & Meridian

Township 19 South Range 6 West, Section(s) 13,24,25,26,27,32,33,34, Salt Lake Base & Meridian

Township 20 South Range 6 West, Section(s) 5,6,7,18, Salt Lake Base & Meridian

Township 20 South Range 7 West, Section(s) 12, Salt Lake Base & Meridian

See Attachment 1 above for a cartographic depiction of the course of this road.

00165854

B: 488 P: 654 Fee \$0.00
Connie Hansen, Millard Recorder
05/14/2008 11:34:37 AM By UT STATE GOVERNOR Page 5 of 13



**Attachment 4
Road Centerline Description Cover Page(s)**

Popular Name: Sheep Trail Road
County: Millard
County Road Number: MC4422
State Geographic Information Database (SGID) Road Identification Number: RD142830.
Total Road Length: 24.3 miles more or less.

Centerline Descriptions Of Road-Segments That Cross Over Federally Owned Land, Derived From Global Positioning System Data And Cross-checked against USGS Digital Orthophoto Quadrangles Compiled By The Utah Automated Geographic Reference Center And Entered Into The State Geographic Information Database (SGID).

Road-Segments Listed by SGID Road Identification Number (RD ID)	Road-Segment Numbers	Believed Ownership Of Servient Estate	Approximate Segment Length	See Attached Appendix
RD142830	001	BLM	0.24 Miles	A
RD142830	002	BLM	0.26 Miles	B
RD142830	003	BLM	2.98 Miles	C
RD142830	004	ST	0.52 Miles	(not shown)
RD142830	005	BLM	5.68 Miles	D
RD142830	006	PVT	0.98 Miles	(not shown)
RD142830	007	BLM	0.58 Miles	E
RD142830	008	PVT	1.02 Miles	(not shown)
RD142830	009	PVT	8.25 Miles	(not shown)
RD142830	010	BLM	0.27 Miles	F
RD142830	011	PVT	0.29 Miles	(not shown)
RD142830	012	BLM	1.14 Miles	G
RD142830	013	PVT	0.32 Miles	(not shown)
RD142830	014	BLM	0.03 Miles	H
RD142830	015	PVT	0.36 Miles	(not shown)
RD142830	016	BLM	0.34 Miles	I
RD142830	017	PVT	1.06 Miles	(not shown)
Total Road Length			24.3	

* Indicates that a Title V permit will be requested, is in process, or has been issued.

† Indicates that road-segments crossing Forest Service land are under consideration by the state and county as of the date of this Acknowledgment and Notice of Acknowledgment.

00165854

B: 486 P: 655 Fee \$0.00
 Connie Hansen, Millard Recorder
 05/14/2008 11:34:37 AM By UT STATE GOVERNOR



Attachment 5

00165854

B: 486 P: 656 Fee \$0.00
Connie Hansen, Millard Recorder Page 7 of 13
05/14/2008 11:34:37 AM By UT STATE GOVERNOR



**AFFIDAVIT OF JOHN LARSEN
SHEEP TRAIL ROAD
MILLARD COUNTY, UTAH
ROAD NUMBER MC4422**

State of Utah)
 : ss
County of Millard)

JOHN LARSEN, being first duly sworn, deposes and states as follows:

1. I am an adult competent to testify about the matters set forth below based upon my personal knowledge. I currently reside in Millard County, Utah. I have lived in Millard County for forty-six years. I have been an employee of the Millard County Road Department since June 1980 to present and have participated in maintenance of the road during that time.

2. I have traveled and am familiar with a road in Millard County known as the Sheep Trail Road. I am also familiar with the land the road traverses. When I first used and observed the road in the early 1960s, it followed the same route as in 2006 when I last observed it. Attached is a Millard County map showing Sheep Trail Road. To the best of my knowledge and based upon my use of and familiarity with this road and the land it traverses, the location and route of the road are correctly illustrated on the attached map.

3. I am informed that the County also identifies this road according to the road number listed above.

4. I have observed that the road has been open to the public for all to use, to come and go as they pleased, since at least as early as the early 1960s and continuing through 1976 to the present. Throughout this time period I have observed travel on the road by various means, including cars, trucks, recreational vehicles, and pickup trucks. Throughout this time period, the road has been used daily for more than ten continuous years prior to 1976, and is presently used daily.

5. Throughout the time period from the early 1960s to the present, I have used the

00165854

B: 486 P: 657 Fee \$0.00 Page 8 of 13
Connie Hansen, Millard Recorder
05/14/2008 11:34:37 AM By UT STATE GOVERNOR



road myself for the following uses: hunting, camping, county road work, livestock operations, gathering fire wood, and recreation.

6. Throughout the time period described in the previous paragraph, I observed other vehicles from the general public using the road at various times for the uses described in the previous paragraph, plus the following uses: Mining, prospecting for minerals, livestock operations, farming, trapping, tourism, government access, picnicking, hiking and sightseeing.


7. It is also the reputation in the community that this road has been open to the public for all to use, to come and go as they pleased, since at least as early as 1900 and continuing through 1976 to the present, for the uses described in the previous paragraphs.

8. Prior to 1976, I observed the graded surface of the road and have personally graded the road since 1980.

DATED this 4 day of December, 2006.


JOHN LARSEN


SUBSCRIBED AND SWORN to before me this 4th day of December, 2006.



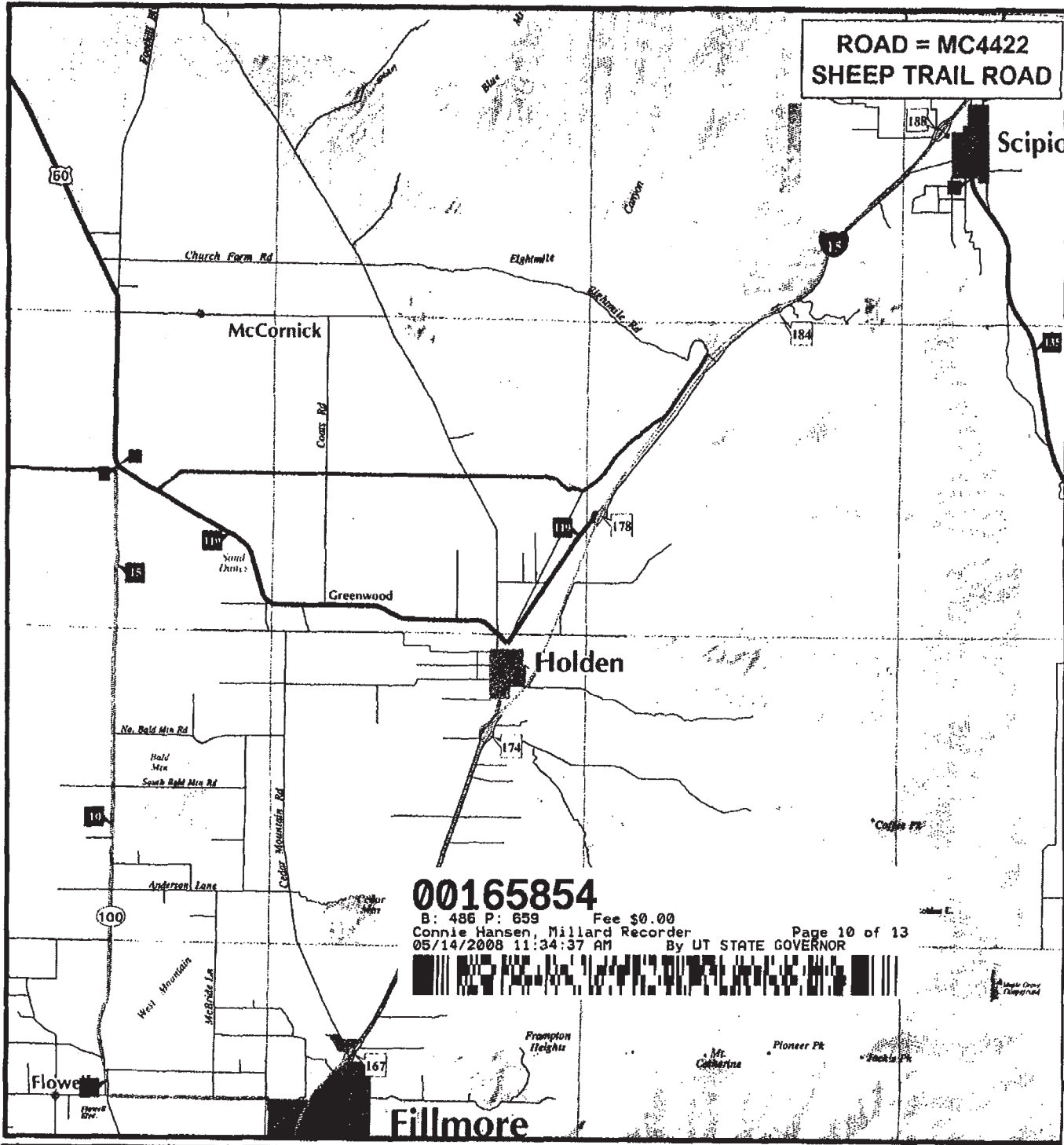

NOTARY PUBLIC

00165854

B: 485 P: 658 Fee \$0.00
Connie Hansen, Millard Recorder
05/14/2008 11:34:37 AM By UT STATE GOVERNOR Page 9 of 13



**ROAD = MC4422
SHEEP TRAIL ROAD**



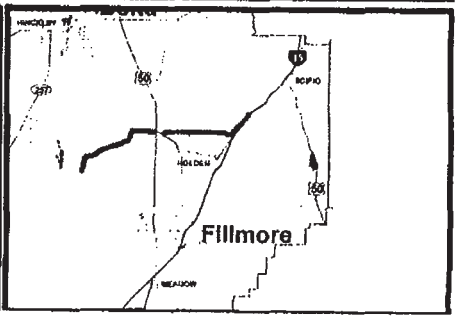
00165854

B: 486 P: 659 Fee \$0.00
 Connie Hansen, Millard Recorder
 05/14/2008 11:34:37 AM By UT STATE GOVERNOR



MILLARD COUNTY

- B Class Road of Interest
- Interstate
- Highway Major
- Highway Minor
- B Class Road
- Unimproved Road
- County Border
- River
- Cities / Towns
- Lakes
- Lakes - Intermittent
- Township & Range Line
- Forest Service Lands
- BLM Lands
- State Trust Lands
- Private Lands



Map Printed: 12/03/06

**AFFIDAVIT OF DEAN LARSEN
SHEEP TRAIL ROAD
MILLARD COUNTY, UTAH
ROAD NUMBER MC4422**

State of Utah)
 : ss.
County of Millard)

DEAN LARSEN, being first duly sworn, deposes and states as follows:

1. I am an adult competent to testify about the matters set forth below based upon my personal knowledge. I currently reside in Holden, Millard County, Utah. I have lived in Millard County for forty-six years.

2. I have traveled and am familiar with a road in Millard County known as the Sheep Trail Road. I am also familiar with the land the road traverses. When I first used and observed the road in the early 1960s, it followed the same route as in 2006 when I last observed it. Attached is a Millard County map showing Sheep Trail Road. To the best of my knowledge and based upon my use of and familiarity with this road and the land it traverses, the location and route of the road are correctly illustrated on the attached map.

3. I am informed that the County also identifies this road according to the road number listed above.

4. I have observed that the road has been open to the public for all to use, to come and go as they pleased, since at least as early as the early 1960s and continuing through 1976 to the present. Throughout this time period I have observed travel on the road by various means, including car, truck, recreational vehicle, and pickup truck. Throughout this time period, the road has been used daily for more than ten continuous years prior to 1976, and is presently used daily.

5. Throughout the time period from 1960s to the present, I have used the road myself for the following uses: hunting, camping, livestock operations, gathering fire wood, and

00165854

B: 486 P: 660 Fee \$0.00 Page 11 of 13
Connie Hansen, Millard Recorder
05/14/2008 11:34:37 AM By UT STATE GOVERNOR



recreation.

6. Throughout the time period described in the previous paragraph, I observed other vehicles from the general public using the road at various times for the uses described in the previous paragraph, plus the following uses: Mining, prospecting for minerals, livestock operations, farming, trapping, tourism, government access, picnicking, hiking and sightseeing.


7. It is also the reputation in the community that this road has been open to the public for all to use, to come and go as they pleased, since at least as early as 1900 and continuing through 1976 to the present, for the uses described in the previous paragraphs.

8. I observed the following evidence of maintenance/construction activities on the road prior to 1976: Construction and maintenance activities on the road and the presence of road maintenance equipment including road graders, since the early 1960s performed by the Millard County Road Department.

DATED this 4 day of December, 2006.


DEAN LARSEN

SUBSCRIBED AND SWORN to before me this 4th day of December, 2006.



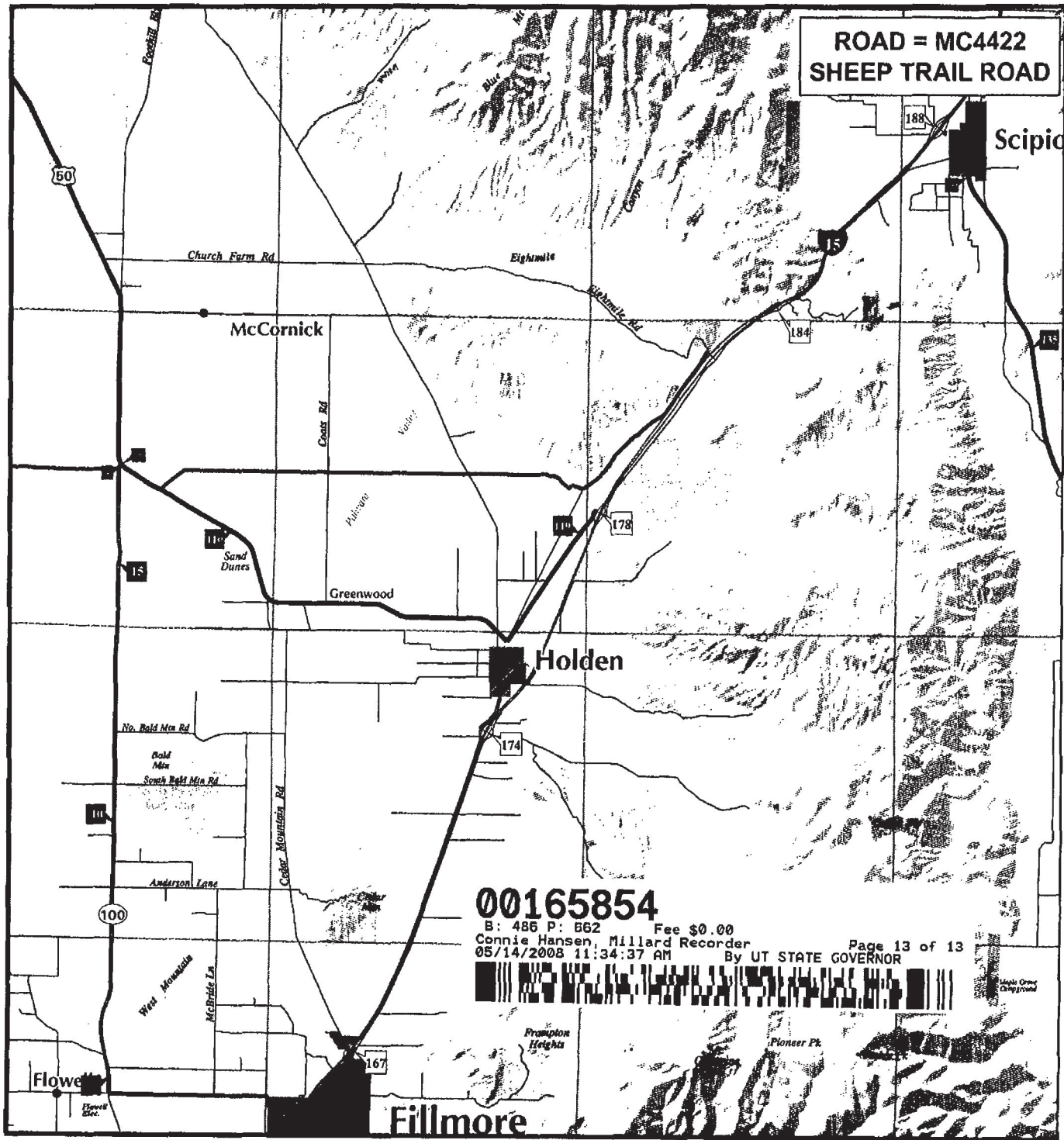

NOTARY PUBLIC

00165854

B: 486 P: 861 Fee \$0.00
Connie Hansen, Millard Recorder
05/14/2008 11:34:37 AM By UT STATE GOVERNOR Page 12 of 13



**ROAD = MC4422
SHEEP TRAIL ROAD**



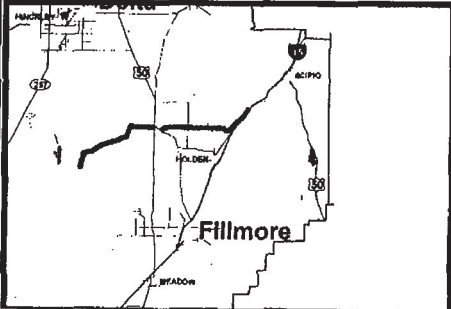
00165854

B: 486 P: 662 Fee \$0.00
 Connie Hansen, Millard Recorder
 05/14/2008 11:34:37 AM By UT STATE GOVERNOR



MILLARD COUNTY

- B Class Road of Interest
- Interstate
- Highway Major
- Highway Minor
- B Class Road
- Unimproved Road
- County Border
- River
- Cities / Towns
- Lakes
- Lakes - Intermittent
- Township & Range Line
- Forest Service Lands
- BLM Lands
- State Trust Lands
- Private Lands



Map Printed: 12/03/06