

15691

FORGOTTEN AT THE REQUEST OF

*El Paso Products Co.*

JAN - 1 PM 12:17

UTAH  
COUNTY OF EL PASO  
12.7.00

*P.O. Box 1492  
El Paso, Texas  
79978*

15691

ASSIGNMENT

STATE OF UTAH )  
COUNTY OF UTAH ) KNOW ALL MEN BY THESE PRESENTS:

That the undersigned, EPX COMPANY, a Texas corporation, whose mailing address is Post Office Box 1492, El Paso, Texas 79978 (hereinafter referred to as "Assignor"), for and in consideration of the sum of Ten Dollars (\$10.00) and other good and valuable consideration, the receipt and sufficiency of which are hereby acknowledged, does hereby grant, assign, set over, transfer and convey unto EL PASO PRODUCTS COMPANY, a Texas corporation (hereinafter referred to as "Assignee"), all of Assignor's right, title and interest in and to its overriding royalty interest in and payable out of those certain Oil and Gas Leases more fully described in Exhibit "A" attached hereto and made a part hereof, insofar as said leases cover the lands described in Exhibit "A" hereto.

Assignor does hereby bind itself, its successors and assigns to warrant and defend, all and singular, the interests hereby assigned unto the said Assignee, its heirs, successors and assigns against every person whomsoever, lawfully claiming the same, or any part thereof, subject to and excepting the provisions, reservations and limitations set forth in the leases described in Exhibit "A" hereto and any and all liens, encumbrances, easements, assignments or other burdens or conveyances of record at the date hereof.

The terms and provisions hereof shall be binding upon and inure to the benefit of the parties hereto, their successors, representatives and assigns.

IN WITNESS WHEREOF, this Assignment is executed

BOOK 1916 PAGE 498

15691

RECORDED AT THE REQUEST OF

*El Paso Products Co.*

1981 JUN -1 PM 12:17

MINA B. [unclear]  
UTAH COUNTY CLERK  
DEPUTY [unclear]  
PR. [unclear] 12 7.00  
AUS. [unclear]  
NOT. [unclear]

*O.O. Boy 1492  
El Paso, Texas  
79978*

15691

ASSIGNMENT

STATE OF UTAH )  
                  ) KNOW ALL MEN BY THESE PRESENTS:  
COUNTY OF UTAH )

That the undersigned, EPX COMPANY, a Texas corporation, whose mailing address is Post Office Box 1492, El Paso, Texas 79978 (hereinafter referred to as "Assignor"), for and in consideration of the sum of Ten Dollars (\$10.00) and other good and valuable consideration, the receipt and sufficiency of which are hereby acknowledged, does hereby grant, assign, set over, transfer and convey unto EL PASO PRODUCTS COMPANY, a Texas corporation (hereinafter referred to as "Assignee"), all of Assignor's right, title and interest in and to its overriding royalty interest in and payable out of those certain Oil and Gas Leases more fully described in Exhibit "A" attached hereto and made a part hereof, insofar as said leases cover the lands described in Exhibit "A" hereto.

Assignor does hereby bind itself, its successors and assigns to warrant and defend, all and singular, the interests hereby assigned unto the said Assignee, its heirs, successors and assigns against every person whomsoever, lawfully claiming the same, or any part thereof, subject to and excepting the provisions, reservations and limitations set forth in the leases described in Exhibit "A" hereto and any and all liens, encumbrances, easements, assignments or other burdens or conveyances of record at the date hereof.

The terms and provisions hereof shall be binding upon and inure to the benefit of the parties hereto, their successors, representatives and assigns.

IN WITNESS WHEREOF, this Assignment is executed


BOOK 1916 PAGE 498

effective as of the 1st day of January, 1981.

ATTEST:

EPX COMPANY

*James H. Beaman*  
 Assistant Secretary



By: *D. N. Canfield*  
 D. N. Canfield  
 Vice President

STATE OF TEXAS     )  
                                   )  
 COUNTY OF EL PASO )

On the 21<sup>st</sup> day of May, A.D. 1981, personally appeared before me D. N. Canfield, who, being be me duly sworn, did say that he is the Vice President of EPX COMPANY and that said instrument was signed in behalf of said corporation by authority of its by-laws and said D. N. Canfield acknowledged to me that said corporation executed the same.

Given under my hand and seal the day and year last above written.



My Commission Expires:  
 ANNE F. GRIEP  
 Notary Public and for STATE of TEXAS  
 My Commission Expires 09-30-84

*Anne F. Griep*  
 Notary Public


BOOK 1916 PAGE 499

AFTER RECORDING RETURN TO:  
 Land Department  
 El Paso Exploration Company  
 P. O. Box 1492  
 El Paso Texas 79978

effective as of the 1st day of January, 1981.

ATTEST:

EPX COMPANY


James H. Flemerter  
Assistant Secretary

By: D. N. Canfield  
D. N. Canfield  
Vice President

STATE OF TEXAS )  
COUNTY OF EL PASO )

On the 21<sup>st</sup> day of May, A.D. 1981, personally appeared before me D. N. Canfield, who, being be me duly sworn, did say that he is the Vice President of EPX COMPANY and that said instrument was signed in behalf of said corporation by authority of its by-laws and said D. N. Canfield acknowledged to me that said corporation executed the same.

Given under my hand and seal the day and year last above written.

NOTARY PUBLIC  
My Commission Expires:  
ANNE F. GRIEP  
Notary Public in and for STATE of TEXAS  
My Commission Expires 09-30-84

Anne F. Griep  
Notary Public

BOOK 1916 PAGE 499

AFTER RECORDING RETURN TO:  
Land Department  
El Paso Exploration Company  
P. O. Box 1492  
El Paso Texas 79978

UI-2790

OIL AND GAS LEASE DATED DECEMBER 5, 1977, BY AND BETWEEN DRAPER MINING COMPANY, AS LESSOR, AND ODESSA NATURAL CORP., AS LESSEE, RECORDED IN BOOK 1626 AT PAGE 633 OF THE RECORDS OF UTAH COUNTY, UTAH, AND IN BOOK 4816 AT PAGE OF THE RECORDS OF SALT LAKE COUNTY, UTAH, AS SAID LEASE MAY HAVE BEEN AMENDED OR MODIFIED, INSOFAR AND ONLY INSOFAR AS SAID LEASE, AS AMENDED OR MODIFIED, COVERS THE FOLLOWING DESCRIBED LANDS SITUATED IN UTAH, AND SALT LAKE COUNTY, UTAH:

TOWNSHIP 4 SOUTH, RANGE 1 EAST

SECTION 11: N/2 N/2

SECTION 14: S/2

SECTION 15: SE/4 NE/4, W/2 SE/4, SE/4 NW/4, W/2 SW/4, SE/4 SW/4, E/2 SE/4

SECTION 17: LOTS 3,4, S/2 NW/4

SECTION 22: N/2 NW/4, SW/4 NW/4, NW/4 SW/4  
(CONTAINING 1,159.65 ACRES, MORE OR LESS)

14

NOT LEGIBLE FOR MICROFILM

11-2790

OIL AND GAS LEASE DATED DECEMBER 5, 1977, BY AND BETWEEN DRAPER MINING COMPANY, AS LESSOR, AND ODESSA NATURAL CORP., AS LESSEE, RECORDED IN BOOK 1626 AT PAGE 633 OF THE RECORDS OF UTAH COUNTY, UTAH, AND IN BOOK 4616 AT PAGE OF THE RECORDS OF SALT LAKE COUNTY, UTAH, AS SAID LEASE MAY HAVE BEEN AMENDED OR MODIFIED, INSOFAR AND ONLY INSOFAR AS SAID LEASE, AS AMENDED OR MODIFIED, COVERS THE FOLLOWING DESCRIBED LANDS SITUATED IN UTAH, AND SALT LAKE COUNTY, UTAH:

TOWNSHIP 4 SOUTH, RANGE 1 EAST

SECTION 11: 1/2 N/2

SECTION 14: S/2

SECTION 15: SE/4 NE/4, W/2 SE/4, SE/4 NW/4, 1/2 SW/4, SE/4 SW/4, E/2 SE/4

SECTION 17: LOTS 3,4, S/2 NW/4

SECTION 22: N/2 NW/4, SW/4 NW/4, NW/4 SW/4

(CONTAINING 1,159.65 ACRES, MORE OR LESS)

UI-2316

OIL AND GAS LEASE DATED SEPTEMBER 20, 1977, BY AND BETWEEN UTAH POWER & LIGHT CO., AS LESSOR, AND ODESSA NATUAL CORP., AS LESSEE, RECORDED IN BOOK 116 AT PAGE 202 OF THE RECORDS OF WASATCH COUNTY, UTAH, AND IN BOOK 1619 AT PAGE 351 OF THE RECORDS OF UTAH COUNTY, UTAH, AS SAID LEASE MAY HAVE BEEN AMENDED OR MODIFIED, INSOFAR AND ONLY INSOFAR AS SAID LEASE, AS AMENDED OR MODIFIED, COVERS THE FOLLOWING DESCRIBED LANDS SITUATED IN WASATCH, ANDUTAH COUNTY, UTAH:

TOWNSHIP 2 SOUTH, RANGE 3 EAST  
SECTION 13: LOTS 3,4,5, W/2 SE/4  
SECTION 24: W/2 NE/4, E/2 NW/4, W/2 SE/4  
SECTION 25: NW/4 NW/4  
SECTION 26: E/2 NE/4, SW/4 NW/4  
SECTION 27: NE/4 SE/4, S/2 SE/4  
(CONTAINING 709.54 ACRES, MORE OR LESS)

12

NOT LEGIBLE FOR MICROFILM

UT-2816

OIL AND GAS LEASE DATED SEPTEMBER 20, 1977, BY AND BETWEEN UTAH POWER & LIGHT CO., AS LESSOR, AND ODESSA NATUAL CORP., AS LESSEE, RECORDED IN BOOK 116 AT PAGE 202 OF THE RECORDS OF WASATCH COUNTY, UTAH, AND IN BOOK 1619 AT PAGE 351 OF THE RECORDS OF UTAH COUNTY, UTAH, AS SAID LEASE MAY HAVE BEEN AMENDED OR MODIFIED, INsofar AND ONLY INsofar AS SAID LEASE, AS AMENDED OR MODIFIED, COVERS THE FOLLOWING DESCRIBED LANDS SITUATED IN WASATCH, ANDUTAH COUNTY, UTAH:

TOWNSHIP 2 SOUTH, RANGE 2 EAST  
SECTION 13: LOTS 3,4,5, W/2 SE/4  
SECTION 24: W/2 NE/4, E/2 NW/4, W/2 SE/4  
SECTION 25: NW/4 NW/4  
SECTION 26: E/2 NE/4, SW/4 NW/4  
SECTION 27: NE/4 SE/4, S/2 SE/4  
(CONTAINING 709.54 ACRES, MORE OR LESS)



UT-2898

CIL AND GAS LEASE DATED MARCH 24, 1976, BY AND BETWEEN WESTERN DEVELOPMENT CO., AS LESSOR, AND ONC, AS LESSEE, RECORDED IN BOOK 1473 AT PAGE 581 OF THE RECORDS OF UTAH COUNTY, UTAH, AS SAID LEASE MAY HAVE BEEN AMENDED OR MODIFIED, INSOFAR AND ONLY INSOFAR AS SAID LEASE, AS AMENDED OR MODIFIED, COVERS THE FOLLOWING DESCRIBED LANDS SITUATED IN UTAH COUNTY, UTAH:

TOWNSHIP 6 SOUTH, RANGE 3 EAST

SECTION 19: 2 TRACTS IN SE/4 DESCRIBED IN LEASE  
SECTION 20: 1 TRACT DESCRIBED AS IN SEC.19 IN LEASE  
SECTION 29: SOUTH 16.12 CHAINS E/2 SW/4  
SECTION 33: SE/4 SE/4  
SECTION 34: LOT 4 (SW/4 SW/4)

TOWNSHIP 7 SOUTH, RANGE 3 EAST

SECTION 1: LOT 4, SW/4 NW/4  
SECTION 2: SE/4 SW/4  
SECTION 3: S/2 SW/4  
SECTION 4: S/2 SW/4, S/2 SE/4, NW/4 SW/4, SW/4 NW/4  
SECTION 5: SW/4 NE/4, LOTS 3,4,5, SW/4 SE/4  
SECTION 8: LOT 1, W/2 NW/4 SE/4  
SECTION 9: LOTS 7-16  
SECTION 10: S/2 SW/4, NE/4 SW/4, NW/4 SE/4, E/2 SE/4, NW/4 SW/4  
SECTION 11: E/2 NE/4, E/2 NW/4, SW/4 NW/4, N/2 SW/4, SE/4 SE/4, SW/4 NE/4, W/2 SE/4  
SECTION 14: E/2 NE/4, SE/4, S/2 SW/4, W/2 NE/4  
SECTION 15: SE/4 NE/4  
SECTION 16: S/2 SE/4, TR IN NW/4 NW/4 DESC. IN LSE  
SECTION 20: TRACT IN NE/4 DESCRIBED IN LEASE  
SECTION 22: N/2 NE/4, E/2 NW/4  
SECTION 23: E/2 NE/4, NW/4 NE/4, NW/4, E/2 SW/4, W/2 SE/4  
SECTION 24: SW/4 NW/4, W/2 SW/4  
SECTION 26: NW/4 SW/4, NW/4  
SECTION 27: NW/4 NW/4, NE/4 SE/4, SW/4 SE/4  
SECTION 28: NE/4 NE/4, A 99.47 AC TR IN NE/4 DESC. IN LEASE  
SECTION 34: NW/4 NE/4  
SECTION 35: 104.1 AC TRACT IN S/2 S/2 DESC. IN LEASE

TOWNSHIP 7 SOUTH, RANGE 4 EAST

SECTION 20: PORTION OF SPEC. SEC. 62  
SECTION 21: PORTION OF SPEC. SEC. 62  
SECTION 28: SPEC. SEC.66 (153.90 ACS) PORTION OF SPEC.67  
SECTION 29: PORTION OF SPEC. SEC.67  
SECTION 32: PORTION OF SPEC. SEC.70 PORTION OF SPEC. SEC.67, SPEC. SEC. 69 (149.47 ACS)  
SECTION 33: PORTION OF SPEC. SEC. 70 PORTION OF SPEC. SEC. 67

TOWNSHIP 8 SOUTH, RANGE 3 EAST

SECTION 1: N/2  
SECTION 12: S/2 SE/4  
SECTION 13: NE/4 NE/4

TOWNSHIP 8 SOUTH, RANGE 4 EAST

SECTION 4: PORTION OF SPEC. SEC. 37  
SECTION 5: PORTION OF SPEC. SEC. 37

TOWNSHIP 9 SOUTH, RANGE 4 EAST

SECTION 17: SE/4 SW/4, SW/4 SW/4

NOT LEGIBLE FOR MICROFILM

76

BOOK 1916 PAGE 502

UT-2898

CIL AND GAS LEASE DATED MARCH 24, 1976, BY AND BETWEEN WESTERN DEVELOPMENT CO., AS LESSOR, AND OMC, AS LESSEE, RECORDED IN BOOK 1473 AT PAGE 581 OF THE RECORDS OF UTAH COUNTY, UTAH, AS SAID LEASE MAY HAVE BEEN AMENDED OR MODIFIED, INSOFAR AND ONLY INSOFAR AS SAID LEASE, AS AMENDED OR MODIFIED, COVERS THE FOLLOWING DESCRIBED LANDS SITUATED IN UTAH COUNTY, UTAH:

TOWNSHIP 6 SOUTH, RANGE 2 EAST

SECTION 19: 2 TRACTS IN SE/4 DESCRIBED IN LEASE  
SECTION 20: 1 TRACT DESCRIBED AS IN SEC.19 IN LEASE  
SECTION 29: SOUTH 16.12 CHAINS E/2 SW/4  
SECTION 33: SE/4 SE/4  
SECTION 34: LOT 4 (SW/4 SW/4)

TOWNSHIP 7 SOUTH, RANGE 2 EAST

SECTION 1: LOT 4, SW/4 NW/4  
SECTION 2: SE/4 SW/4  
SECTION 3: S/2 SW/4  
SECTION 4: S/2 SW/4, S/2 SE/4, NW/4 SW/4, SW/4 NW/4  
SECTION 5: SW/4 NE/4, LOTS 3,4,5, SW/4 SE/4  
SECTION 8: LOT 1, W/2 NW/4 SE/4  
SECTION 9: LOTS 7-16  
SECTION 10: S/2 SW/4, NE/4 SW/4, NW/4 SE/4, E/2 SE/4, NW/4 SW/4  
SECTION 11: E/2 NE/4, E/2 NW/4, SW/4 NW/4, N/2 SW/4, SE/4 SE/4, SW/4 NE/4, W/2 SE/4  
SECTION 14: E/2 NE/4, SE/4, S/2 SW/4, W/2 NE/4  
SECTION 15: SE/4 NE/4  
SECTION 16: S/2 SE/4, TR IN NW/4 NW/4 DESC. IN LSE  
SECTION 20: TRACT IN NE/4 DESCRIBED IN LEASE  
SECTION 22: N/2 NE/4, E/2 NW/4  
SECTION 23: E/2 NE/4, NW/4 NE/4, NW/4, E/2 SW/4, W/2 SE/4  
SECTION 24: SW/4 NW/4, W/2 SW/4  
SECTION 26: NW/4 SW/4, NW/4  
SECTION 27: NW/4 NW/4, NE/4 SE/4, SW/4 SE/4  
SECTION 28: NE/4 NE/4, A 99.47 AC TR IN NE/4 DESC. IN LEASE  
SECTION 34: NW/4 NE/4  
SECTION 35: 104.1 AC TRACT IN S/2 S/2 DESC. IN LEASE

TOWNSHIP 7 SOUTH, RANGE 4 EAST

SECTION 20: PORTION OF SPEC. SEC. 60  
SECTION 21: PORTION OF SPEC. SEC. 62  
SECTION 28: SPEC. SEC.66 (153.90 ACS) PORTION OF SPEC.67  
SECTION 29: PORTION OF SPEC. SEC.67  
SECTION 32: PORTION OF SPEC. SEC.70 PORTION OF SPEC. SEC.67, SPEC. SEC. 69 (149.47 ACS)  
SECTION 33: PORTION OF SPEC. SEC. 70 PORTION OF SPEC. SEC. 67

TOWNSHIP 8 SOUTH, RANGE 2 EAST

SECTION 1: N/2  
SECTION 12: S/2 SE/4  
SECTION 13: NE/4 NE/4

TOWNSHIP 8 SOUTH, RANGE 4 EAST

SECTION 4: PORTION OF SPEC. SEC. 37  
SECTION 5: PORTION OF SPEC. SEC. 37

TOWNSHIP 9 SOUTH, RANGE 2 EAST

SECTION 17: SE/4 SW/4, SW/4 SW/4

SECTION 20: W/2 SW/4, W/2 NW/4, W/2 NE/4, E/2  
SW/4, SE/4 NW/4, W/2 SE/4  
(CONTAINING 5,597.81 ACRES, MORE OR LESS)

UI-2899

OIL AND GAS LEASE DATED APRIL 7, 1976, BY AND BETWEEN JOHN E. RUNYAN, ET AL, AS LESSOR, AND UNC, AS LESSEE, RECORDED IN BOOK 1473 AT PAGE 395 OF THE RECORDS OF UTAH COUNTY, UTAH, AS SAID LEASE MAY HAVE BEEN AMENDED OR MODIFIED, INsofar AND ONLY INsofar AS SAID LEASE, AS AMENDED OR MODIFIED, COVERS THE FOLLOWING DESCRIBED LANDS SITUATED IN UTAH COUNTY, UTAH:

TOWNSHIP 6 SOUTH, RANGE 4 EAST  
SECTION 32: S/2 SW/4, W/2 SW/4 SE/4, W/2 E/2 SW/4  
SE/4, SE/4 SE/4

TOWNSHIP 7 SOUTH, RANGE 4 EAST  
SECTION 4: A PORTION OF SPEC. SEC. 48 & 49 LOTS  
3-6,8, W/2 SW/4 NW/4, E/2 SE/4 NW/4,  
N/2 SW/4, SW/4 SE/4  
SECTION 5: LOTS 1-3, SE/4 NE/4  
SECTION 10: LOTS 4,6-8  
SECTION 11: LOT 4  
(CONTAINING 835.37 ACRES, MORE OR LESS)

UI-2900

OIL AND GAS LEASE DATED APRIL 24, 1976, BY AND BETWEEN ELANCHE PACE NORDGREN, AS LESSOR, AND UNC, AS LESSEE, RECORDED IN BOOK 1477 AT PAGE 20 OF THE RECORDS OF UTAH COUNTY, UTAH, AS SAID LEASE MAY HAVE BEEN AMENDED OR MODIFIED, INsofar AND ONLY INsofar AS SAID LEASE, AS AMENDED OR MODIFIED, COVERS THE FOLLOWING DESCRIBED LANDS SITUATED IN UTAH COUNTY, UTAH:

TOWNSHIP 9 SOUTH, RANGE 3 EAST  
SECTION 13: LOTS 1-7  
SECTION 14: SW/4 SE/4, SE/4 SW/4  
SECTION 23: N/2 NW/4, ACS LYING SOUTH & WEST OF US  
HWY #50

TOWNSHIP 9 SOUTH, RANGE 4 EAST  
SECTION 23: ACS LYING SOUTH & WEST OF US HWY #50  
(CONTAINING 790.00 ACRES, MORE OR LESS)

UI-2900 A

OIL AND GAS LEASE DATED APRIL 24, 1976, BY AND BETWEEN FRANK SINCLAIR PACE, ETUX, AS LESSOR, AND UNC, AS LESSEE, RECORDED IN BOOK 1477 AT PAGE 312 OF THE RECORDS OF UTAH COUNTY, UTAH, AS SAID LEASE MAY HAVE BEEN AMENDED OR MODIFIED, INsofar AND ONLY INsofar AS SAID LEASE, AS AMENDED OR MODIFIED, COVERS THE FOLLOWING DESCRIBED LANDS SITUATED IN UTAH COUNTY, UTAH:

TOWNSHIP 9 SOUTH, RANGE 3 EAST  
SECTION 13: LOTS 1-7  
SECTION 14: SW/4 SE/4, SE/4 SW/4  
SECTION 23: N/2 NW/4, ACS LYING SOUTH & WEST OF US  
HWY #50

TOWNSHIP 9 SOUTH, RANGE 4 EAST  
SECTION 23: ACS LYING SOUTH & WEST OF US HWY #50  
(CONTAINING 790.00 ACRES, MORE OR LESS)

43

SECTION 20: W/2 SW/4, W/2 NW/4, W/2 NE/4, E/2  
SW/4, SE/4 NW/4, W/2 SE/4  
(CONTAINING 5,597.61 ACRES, MORE OR LESS)

UI-2899

OIL AND GAS LEASE DATED APRIL 7, 1976, BY AND BETWEEN JOHN E. RUNYAN, ET AL, AS LESSOR, AND OMC, AS LESSEE, RECORDED IN BOOK 1473 AT PAGE 395 OF THE RECORDS OF UTAH COUNTY, UTAH, AS SAID LEASE MAY HAVE BEEN AMENDED OR MODIFIED, INSOFAR AND ONLY INSOFAR AS SAID LEASE, AS AMENDED OR MODIFIED, COVERS THE FOLLOWING DESCRIBED LANDS SITUATED IN UTAH COUNTY, UTAH:

TOWNSHIP 6 SOUTH, RANGE 4 EAST

SECTION 32: S/2 SW/4, W/2 SW/4 SE/4, W/2 E/2 SW/4  
SE/4, SE/4 SE/4

TOWNSHIP 7 SOUTH, RANGE 4 EAST

SECTION 4: 4 PORTION OF SPEC. SEC. 48 & 49 LOTS  
3-6, 8, W/2 SW/4 NW/4, E/2 SE/4 NW/4,  
N/2 SW/4, SW/4 SE/4  
SECTION 5: LOTS 1-3, SE/4 NE/4  
SECTION 10: LOTS 4, 6-8  
SECTION 11: LOT 4  
(CONTAINING 835.37 ACRES, MORE OR LESS)

UI-2900

OIL AND GAS LEASE DATED APRIL 24, 1976, BY AND BETWEEN BLANCHE PACE NORDGREN, AS LESSOR, AND OMC, AS LESSEE, RECORDED IN BOOK 1477 AT PAGE 20 OF THE RECORDS OF UTAH COUNTY, UTAH, AS SAID LEASE MAY HAVE BEEN AMENDED OR MODIFIED, INSOFAR AND ONLY INSOFAR AS SAID LEASE, AS AMENDED OR MODIFIED, COVERS THE FOLLOWING DESCRIBED LANDS SITUATED IN UTAH COUNTY, UTAH:

TOWNSHIP 9 SOUTH, RANGE 3 EAST

SECTION 13: LOTS 1-7  
SECTION 14: SW/4 SE/4, SE/4 SW/4  
SECTION 23: N/2 NW/4, ACS LYING SOUTH & WEST OF US  
HWY #50

TOWNSHIP 9 SOUTH, RANGE 4 EAST

SECTION 23: ACS LYING SOUTH & WEST OF US HWY #50  
(CONTAINING 790.00 ACRES, MORE OR LESS)

UI-2900 A

OIL AND GAS LEASE DATED APRIL 24, 1976, BY AND BETWEEN FRANK SINCLAIR PACE, ETUX, AS LESSOR, AND OMC, AS LESSEE, RECORDED IN BOOK 1477 AT PAGE 312 OF THE RECORDS OF UTAH COUNTY, UTAH, AS SAID LEASE MAY HAVE BEEN AMENDED OR MODIFIED, INSOFAR AND ONLY INSOFAR AS SAID LEASE, AS AMENDED OR MODIFIED, COVERS THE FOLLOWING DESCRIBED LANDS SITUATED IN UTAH COUNTY, UTAH:

TOWNSHIP 9 SOUTH, RANGE 3 EAST

SECTION 13: LOTS 1-7  
SECTION 14: SW/4 SE/4, SE/4 SW/4  
SECTION 23: N/2 NW/4, ACS LYING SOUTH & WEST OF US  
HWY #50

TOWNSHIP 9 SOUTH, RANGE 4 EAST

SECTION 23: ACS LYING SOUTH & WEST OF US HWY #50  
(CONTAINING 790.00 ACRES, MORE OR LESS)

UI-2900 B

OIL AND GAS LEASE DATED APRIL 24, 1976, BY AND BETWEEN JANE AUDREY PACE BAILEY, AS LESSOR, AND ONC, AS LESSEE, RECORDED IN BOOK 1478 AT PAGE 660 OF THE RECORDS OF UTAH COUNTY, UTAH, AS SAID LEASE MAY HAVE BEEN AMENDED OR MODIFIED, INsofar AND ONLY INsofar AS SAID LEASE, AS AMENDED OR MODIFIED, COVERS THE FOLLOWING DESCRIBED LANDS SITUATED IN UTAH COUNTY, UTAH:

TOWNSHIP 9 SOUTH, RANGE 3 EAST  
SECTION 13: LOTS 1-7  
SECTION 14: SW/4 SE/4, SE/4 SW/4  
SECTION 23: N/2 NW/4, ACS LYING SOUTH & WEST OF US  
HWY #50

TOWNSHIP 9 SOUTH, RANGE 4 EAST  
SECTION 23: ACS LYING SOUTH & WEST OF US HWY #50  
(CONTAINING 790.00 ACRES, MORE OR LESS)

UI-2900 C

OIL AND GAS LEASE DATED APRIL 24, 1976, BY AND BETWEEN FRED TAYLOR PACE, ET UX, AS LESSOR, AND ONC, AS LESSEE, RECORDED IN BOOK 1488 AT PAGE 134 OF THE RECORDS OF UTAH COUNTY, UTAH, AS SAID LEASE MAY HAVE BEEN AMENDED OR MODIFIED, INsofar AND ONLY INsofar AS SAID LEASE, AS AMENDED OR MODIFIED, COVERS THE FOLLOWING DESCRIBED LANDS SITUATED IN UTAH COUNTY, UTAH:

TOWNSHIP 9 SOUTH, RANGE 3 EAST  
SECTION 13: LOTS 1-7  
SECTION 14: SW/4 SE/4, SE/4 SW/4  
SECTION 23: N/2 NW/4, ACS LYING SOUTH & WEST OF US  
HWY #50

TOWNSHIP 9 SOUTH, RANGE 4 EAST  
SECTION 23: ACS LYING SOUTH & WEST OF US HWY #50  
(CONTAINING 790.00 ACRES, MORE OR LESS)

UI-2900 D

OIL AND GAS LEASE DATED APRIL 24, 1976, BY AND BETWEEN ERMA D. PACE, AS LESSOR, AND ONC, AS LESSEE, RECORDED IN BOOK 1477 AT PAGE 301 OF THE RECORDS OF UTAH COUNTY, UTAH, AS SAID LEASE MAY HAVE BEEN AMENDED OR MODIFIED, INsofar AND ONLY INsofar AS SAID LEASE, AS AMENDED OR MODIFIED, COVERS THE FOLLOWING DESCRIBED LANDS SITUATED IN UTAH COUNTY, UTAH:

TOWNSHIP 9 SOUTH, RANGE 3 EAST  
SECTION 13: LOTS 1-7  
SECTION 14: SW/4 SE/4, SE/4 SW/4  
SECTION 23: N/2 NW/4, ACS LYING SOUTH & WEST OF US  
HWY #50

TOWNSHIP 9 SOUTH, RANGE 4 EAST  
SECTION 23: ACS LYING SOUTH & WEST OF US HWY #50  
(CONTAINING 790.00 ACRES, MORE OR LESS)

UI-2900 B

OIL AND GAS LEASE DATED APRIL 24, 1976, BY AND BETWEEN JANE AUDREY PACE BAILEY, AS LESSOR, AND ONC, AS LESSEE, RECORDED IN BOOK 1478 AT PAGE 860 OF THE RECORDS OF UTAH COUNTY, UTAH, AS SAID LEASE MAY HAVE BEEN AMENDED OR MODIFIED, INSOFAR AND ONLY INSOFAR AS SAID LEASE, AS AMENDED OR MODIFIED, COVERS THE FOLLOWING DESCRIBED LANDS SITUATED IN UTAH COUNTY, UTAH:

TOWNSHIP 9 SOUTH, RANGE 3 EAST  
SECTION 13: LOTS 1-7  
SECTION 14: SW/4 SE/4, SE/4 SW/4  
SECTION 23: N/2 NW/4, ACS LYING SOUTH & WEST OF US  
HWY #50

TOWNSHIP 9 SOUTH, RANGE 4 EAST  
SECTION 23: ACS LYING SOUTH & WEST OF US HWY #50  
(CONTAINING 790.00 ACRES, MORE OR LESS)

UI-2900 C

OIL AND GAS LEASE DATED APRIL 24, 1976, BY AND BETWEEN FRED TAYLOR PACE, ET UX, AS LESSOR, AND ONC, AS LESSEE, RECORDED IN BOOK 1489 AT PAGE 134 OF THE RECORDS OF UTAH COUNTY, UTAH, AS SAID LEASE MAY HAVE BEEN AMENDED OR MODIFIED, INSOFAR AND ONLY INSOFAR AS SAID LEASE, AS AMENDED OR MODIFIED, COVERS THE FOLLOWING DESCRIBED LANDS SITUATED IN UTAH COUNTY, UTAH:

TOWNSHIP 9 SOUTH, RANGE 3 EAST  
SECTION 13: LOTS 1-7  
SECTION 14: SW/4 SE/4, SE/4 SW/4  
SECTION 23: N/2 NW/4, ACS LYING SOUTH & WEST OF US  
HWY #50

TOWNSHIP 9 SOUTH, RANGE 4 EAST  
SECTION 23: ACS LYING SOUTH & WEST OF US HWY #50  
(CONTAINING 790.00 ACRES, MORE OR LESS)

UI-2900 D

OIL AND GAS LEASE DATED APRIL 24, 1976, BY AND BETWEEN ERMA D. PACE, AS LESSOR, AND ONC, AS LESSEE, RECORDED IN BOOK 1477 AT PAGE 301 OF THE RECORDS OF UTAH COUNTY, UTAH, AS SAID LEASE MAY HAVE BEEN AMENDED OR MODIFIED, INSOFAR AND ONLY INSOFAR AS SAID LEASE, AS AMENDED OR MODIFIED, COVERS THE FOLLOWING DESCRIBED LANDS SITUATED IN UTAH COUNTY, UTAH:

TOWNSHIP 9 SOUTH, RANGE 3 EAST  
SECTION 13: LOTS 1-7  
SECTION 14: SW/4 SE/4, SE/4 SW/4  
SECTION 23: N/2 NW/4, ACS LYING SOUTH & WEST OF US  
HWY #50

TOWNSHIP 9 SOUTH, RANGE 4 EAST  
SECTION 23: ACS LYING SOUTH & WEST OF US HWY #50  
(CONTAINING 790.00 ACRES, MORE OR LESS)

UI-2900 E

OIL AND GAS LEASE DATED APRIL 24, 1976, BY AND BETWEEN KAARIN NEVES, AS LESSOR, AND OMC, AS LESSEE, RECORDED IN BOOK 1477 AT PAGE 17 OF THE RECORDS OF UTAH COUNTY, UTAH, AS SAID LEASE MAY HAVE BEEN AMENDED OR MODIFIED, INsofar AND ONLY INsofar AS SAID LEASE, AS AMENDED OR MODIFIED, COVERS THE FOLLOWING DESCRIBED LANDS SITUATED IN UTAH COUNTY, UTAH:

TOWNSHIP 9 SOUTH, RANGE 3 EAST

SECTION 13: LOTS 1-7

SECTION 14: SW/4 SE/4, SE/4 SW/4

SECTION 23: N/2 NW/4, ACS LYING SOUTH &amp; WEST OF US HWY #50

TOWNSHIP 9 SOUTH, RANGE 4 EASTSECTION 23: ACS LYING SOUTH & WEST OF US HWY #50  
(CONTAINING 790.00 ACRES, MORE OR LESS)

NOT LEGIBLE FOR MICROFILM

UI-2900 E

OIL AND GAS LEASE DATED APRIL 24, 1976, BY AND BETWEEN WILLIAM C. PACE, ET UX, AS LESSOR, AND OMC, AS LESSEE, RECORDED IN BOOK 1478 AT PAGE 663 OF THE RECORDS OF UTAH COUNTY, UTAH, AS SAID LEASE MAY HAVE BEEN AMENDED OR MODIFIED, INsofar AND ONLY INsofar AS SAID LEASE, AS AMENDED OR MODIFIED, COVERS THE FOLLOWING DESCRIBED LANDS SITUATED IN UTAH COUNTY, UTAH:

TOWNSHIP 9 SOUTH, RANGE 3 EAST

SECTION 13: LOTS 1-7

SECTION 14: SW/4 SE/4, SE/4 SW/4

SECTION 23: N/2 NW/4, ACS. LYING S. AND W. OF US HWY 50

TOWNSHIP 9 SOUTH, RANGE 4 EASTSECTION 23: ACS. LYING S. AND W. OF US HWY 50  
(CONTAINING 790.00 ACRES, MORE OR LESS)UI-2900 G

OIL AND GAS LEASE DATED APRIL 24, 1976, BY AND BETWEEN VIRGINIA FLORENCE, AS LESSOR, AND OMC, AS LESSEE, RECORDED IN BOOK 1480 AT PAGE 783 OF THE RECORDS OF UTAH COUNTY, UTAH, AS SAID LEASE MAY HAVE BEEN AMENDED OR MODIFIED, INsofar AND ONLY INsofar AS SAID LEASE, AS AMENDED OR MODIFIED, COVERS THE FOLLOWING DESCRIBED LANDS SITUATED IN UTAH COUNTY, UTAH:

TOWNSHIP 9 SOUTH, RANGE 3 EAST

SECTION 13: LOTS 1-7

SECTION 14: SW/4 SE/4, SE/4 SW/4

SECTION 23: N/2 NW/4, ACS. LYING S. AND W. OF US HWY 50

TOWNSHIP 9 SOUTH, RANGE 4 EASTSECTION 23: ACS. LYING S. AND W. OF US HWY 50  
(CONTAINING 790.00 ACRES, MORE OR LESS)

BOOK 1916 PAGE 505

UT-2900 E

OIL AND GAS LEASE DATED APRIL 24, 1976, BY AND BETWEEN KAARIN NEVES, AS LESSOR, AND OMC, AS LESSEE, RECORDED IN BOOK 1477 AT PAGE 17 OF THE RECORDS OF UTAH COUNTY, UTAH, AS SAID LEASE MAY HAVE BEEN AMENDED OR MODIFIED, INsofar AND ONLY INsofar AS SAID LEASE, AS AMENDED OR MODIFIED, COVERS THE FOLLOWING DESCRIBED LANDS SITUATED IN UTAH COUNTY, UTAH:

TOWNSHIP 9 SOUTH, RANGE 3 EAST

SECTION 13: LOTS 1-7

SECTION 14: SW/4 SE/4, SE/4 SW/4

SECTION 23: N/2 NW/4, ACS LYING SOUTH &amp; WEST OF US HWY #50

TOWNSHIP 9 SOUTH, RANGE 4 EAST

SECTION 23: ACS LYING SOUTH &amp; WEST OF US HWY #50 (CONTAINING 790.00 ACRES, MORE OR LESS)

UT-2900 E

OIL AND GAS LEASE DATED APRIL 24, 1976, BY AND BETWEEN WILLIAM C. PACE, ET UX, AS LESSOR, AND OMC, AS LESSEE, RECORDED IN BOOK 1478 AT PAGE 663 OF THE RECORDS OF UTAH COUNTY, UTAH, AS SAID LEASE MAY HAVE BEEN AMENDED OR MODIFIED, INsofar AND ONLY INsofar AS SAID LEASE, AS AMENDED OR MODIFIED, COVERS THE FOLLOWING DESCRIBED LANDS SITUATED IN UTAH COUNTY, UTAH:

TOWNSHIP 9 SOUTH, RANGE 3 EAST

SECTION 13: LOTS 1-7

SECTION 14: SW/4 SE/4, SE/4 SW/4

SECTION 23: N/2 NW/4, ACS. LYING S. AND W. OF US HWY 50

TOWNSHIP 9 SOUTH, RANGE 4 EAST

SECTION 23: ACS. LYING S. AND W. OF US HWY 50 (CONTAINING 790.00 ACRES, MORE OR LESS)

UT-2900 E

OIL AND GAS LEASE DATED APRIL 24, 1976, BY AND BETWEEN VIRGINIA FLORENCE, AS LESSOR, AND OMC, AS LESSEE, RECORDED IN BOOK 1480 AT PAGE 783 OF THE RECORDS OF UTAH COUNTY, UTAH, AS SAID LEASE MAY HAVE BEEN AMENDED OR MODIFIED, INsofar AND ONLY INsofar AS SAID LEASE, AS AMENDED OR MODIFIED, COVERS THE FOLLOWING DESCRIBED LANDS SITUATED IN UTAH COUNTY, UTAH:

TOWNSHIP 9 SOUTH, RANGE 3 EAST

SECTION 13: LOTS 1-7

SECTION 14: SW/4 SE/4, SE/4 SW/4

SECTION 23: N/2 NW/4, ACS. LYING S. AND W. OF US HWY 50

TOWNSHIP 9 SOUTH, RANGE 4 EAST

SECTION 23: ACS. LYING S. AND W. OF US HWY 50 (CONTAINING 790.00 ACRES, MORE OR LESS)



UI-2900 H

OIL AND GAS LEASE DATED APRIL 26, 1976, BY AND BETWEEN RALEIGH F. WILLIAMS, ETUX, AS LESSOR, AND ODESSA NATURAL CORP., AS LESSEE, RECORDED IN BOOK 1483 AT PAGE 651 OF THE RECORDS OF UTAH COUNTY, UTAH, AS SAID LEASE MAY HAVE BEEN AMENDED OR MODIFIED, INSOFAR AND ONLY INSOFAR AS SAID LEASE, AS AMENDED OR MODIFIED, COVERS THE FOLLOWING DESCRIBED LANDS SITUATED IN UTAH COUNTY, UTAH:

TOWNSHIP 9 SOUTH, RANGE 3 EAST  
SECTION 12: METES & BOUNDS LESS EXCEPTIONS W/2  
SW/4  
SECTION 13: LOTS 1-7  
(CONTAINING 490.00 ACRES, MORE OR LESS)

UI-2901

OIL AND GAS LEASE DATED APRIL 20, 1976, BY AND BETWEEN ENOCH A. LUDLOW, MD, ET UX, AS LESSOR, AND ODESSA NATURAL CORP., AS LESSEE, RECORDED IN BOOK 1477 AT PAGE 304 OF THE RECORDS OF UTAH COUNTY, UTAH, AS SAID LEASE MAY HAVE BEEN AMENDED OR MODIFIED, INSOFAR AND ONLY INSOFAR AS SAID LEASE, AS AMENDED OR MODIFIED, COVERS THE FOLLOWING DESCRIBED LANDS SITUATED IN UTAH COUNTY, UTAH:

TOWNSHIP 8 SOUTH, RANGE 3 EAST  
SECTION 26: NE/4, N/2 SE/4, SW/4 SE/4, SE/4 SW/4,  
S/2 NW/4, N/4 NW/4, A TR. DESC. IN  
LSE  
SECTION 27: S/2 NE/4, A TR. DESC. IN LEASE A TRACT  
DESCRIBED IN LEASE  
SECTION 30: A TRACT DESCRIBED IN LEASE  
SECTION 34: A TRACT DESCRIBED IN LEASE  
SECTION 35: NE/4 NW/4, NW/4 NE/4  
(CONTAINING 751.26 ACRES, MORE OR LESS)

UI-2902

OIL AND GAS LEASE DATED MAY 12, 1976, BY AND BETWEEN JOSEPH REED VINCENT, ETUX, AS LESSOR, AND ONC, AS LESSEE, RECORDED IN BOOK 1482 AT PAGE 541 OF THE RECORDS OF UTAH COUNTY, UTAH, AS SAID LEASE MAY HAVE BEEN AMENDED OR MODIFIED, INSOFAR AND ONLY INSOFAR AS SAID LEASE, AS AMENDED OR MODIFIED, COVERS THE FOLLOWING DESCRIBED LANDS SITUATED IN UTAH COUNTY, UTAH:

TOWNSHIP 8 SOUTH, RANGE 3 EAST  
SECTION 32: METES AND BOUNDS AS PER EXHIBIT  
(CONTAINING 19.93 ACRES, MORE OR LESS)

UI-2903

OIL AND GAS LEASE DATED MAY 12, 1976, BY AND BETWEEN DEAN R. VINCENT, ET UX, AS LESSOR, AND ONC, AS LESSEE, RECORDED IN BOOK 1482 AT PAGE 546 OF THE RECORDS OF UTAH COUNTY, UTAH, AS SAID LEASE MAY HAVE BEEN AMENDED OR MODIFIED, INSOFAR AND ONLY INSOFAR AS SAID LEASE, AS AMENDED OR MODIFIED, COVERS THE FOLLOWING DESCRIBED LANDS SITUATED IN UTAH COUNTY, UTAH:

TOWNSHIP 8 SOUTH, RANGE 3 EAST  
SECTION 32: A TRACT DESCRIBED IN LEASE  
(CONTAINING 17.94 ACRES, MORE OR LESS)

NOT LEGIBLE FOR MICROFILM

BOOK 1916 PAGE 506

21

UT-2900 H

OIL AND GAS LEASE DATED APRIL 26, 1976, BY AND BETWEEN RALEIGH F. WILLIAMS, ETUX, AS LESSOR, AND ODESSA NATURAL CORP., AS LESSEE, RECORDED IN BOOK 1483 AT PAGE 651 OF THE RECORDS OF UTAH COUNTY, UTAH, AS SAID LEASE MAY HAVE BEEN AMENDED OR MODIFIED, INSOFAR AND ONLY INSOFAR AS SAID LEASE, AS AMENDED OR MODIFIED, COVERS THE FOLLOWING DESCRIBED LANDS SITUATED IN UTAH COUNTY, UTAH:

TOWNSHIP 9 SOUTH, RANGE 3 EAST  
SECTION 12: METES & BOUNDS LESS EXCEPTIONS W/2  
SW/4  
SECTION 13: LOTS 1-7  
(CONTAINING 490.00 ACRES, MORE OR LESS)

UT-2901

OIL AND GAS LEASE DATED APRIL 20, 1976, BY AND BETWEEN ENOCH A. LUDLOW, MD, ET UX, AS LESSOR, AND ODESSA NATURAL CORP., AS LESSEE, RECORDED IN BOOK 1477 AT PAGE 304 OF THE RECORDS OF UTAH COUNTY, UTAH, AS SAID LEASE MAY HAVE BEEN AMENDED OR MODIFIED, INSOFAR AND ONLY INSOFAR AS SAID LEASE, AS AMENDED OR MODIFIED, COVERS THE FOLLOWING DESCRIBED LANDS SITUATED IN UTAH COUNTY, UTAH:

TOWNSHIP 8 SOUTH, RANGE 3 EAST  
SECTION 26: NE/4, N/2 SE/4, SW/4 SE/4, SE/4 SW/4,  
S/2 NW/4, N/4 NW/4, A TR. DESC. IN  
LEASE  
SECTION 27: S/2 NE/4, A TR. DESC. IN LEASE A TRACT  
DESCRIBED IN LEASE  
SECTION 30: A TRACT DESCRIBED IN LEASE  
SECTION 34: A TRACT DESCRIBED IN LEASE  
SECTION 35: NE/4 NW/4, NW/4 NE/4  
(CONTAINING 751.26 ACRES, MORE OR LESS)

UT-2902

OIL AND GAS LEASE DATED MAY 12, 1976, BY AND BETWEEN JOSEPH REED VINCENT, ETUX, AS LESSOR, AND ONC, AS LESSEE, RECORDED IN BOOK 1482 AT PAGE 541 OF THE RECORDS OF UTAH COUNTY, UTAH, AS SAID LEASE MAY HAVE BEEN AMENDED OR MODIFIED, INSOFAR AND ONLY INSOFAR AS SAID LEASE, AS AMENDED OR MODIFIED, COVERS THE FOLLOWING DESCRIBED LANDS SITUATED IN UTAH COUNTY, UTAH:

TOWNSHIP 8 SOUTH, RANGE 3 EAST  
SECTION 32: METES AND BOUNDS AS PER EXHIBIT  
(CONTAINING 19.93 ACRES, MORE OR LESS)

UT-2903

OIL AND GAS LEASE DATED MAY 12, 1976, BY AND BETWEEN DEAN R. VINCENT, ET UX, AS LESSOR, AND ONC, AS LESSEE, RECORDED IN BOOK 1482 AT PAGE 546 OF THE RECORDS OF UTAH COUNTY, UTAH, AS SAID LEASE MAY HAVE BEEN AMENDED OR MODIFIED, INSOFAR AND ONLY INSOFAR AS SAID LEASE, AS AMENDED OR MODIFIED, COVERS THE FOLLOWING DESCRIBED LANDS SITUATED IN UTAH COUNTY, UTAH:

TOWNSHIP 8 SOUTH, RANGE 3 EAST  
SECTION 32: A TRACT DESCRIBED IN LEASE  
(CONTAINING 17.94 ACRES, MORE OR LESS)

UI-2904

OIL AND GAS LEASE DATED APRIL 22, 1976, BY AND BETWEEN HUGH BOGALL X. GARDNER, AS LESSOR, AND OMC, AS LESSEE, RECORDED IN BOOK 1489 AT PAGE 87 OF THE RECORDS OF UTAH COUNTY, UTAH, AS SAID LEASE MAY HAVE BEEN AMENDED OR MODIFIED, INSOFAR AND ONLY INSOFAR AS SAID LEASE, AS AMENDED OR MODIFIED, COVERS THE FOLLOWING DESCRIBED LANDS SITUATED IN UTAH COUNTY, UTAH:

TOWNSHIP 6 SOUTH, RANGE 4 EAST

SECTION 31: SE/4 NE/4  
SECTION 32: N/2, N/2 S/2  
SECTION 33: ALL  
SECTION 34: LOTS 4, 5, 6  
SECTION 35: LOTS 3, 4

TOWNSHIP 7 SOUTH, RANGE 3 EAST

SECTION 29: A TRACT DESCRIBED IN LEASE  
SECTION 30: A TRACT DESCRIBED IN LEASE  
SECTION 32: A TRACT DESCRIBED IN LEASE

TOWNSHIP 7 SOUTH, RANGE 4 EAST

SECTION 2: PORT. OF SPEC. SEC. 44 & A TR. DESC. IN  
LSE  
SECTION 3: PORT. OF SPEC. SEC. 44, 45, & 46  
SECTION 4: LOT 1  
SECTION 10: A PORTION OF SPEC. SEC. 46  
SECTION 11: A PORTION OF SPEC. SEC. 46  
(CONTAINING 1,858.77 ACRES, MORE OR LESS)

UI-2905

OIL AND GAS LEASE DATED APRIL 7, 1976, BY AND BETWEEN MAX W. NELSON, ET AL, AS LESSOR, AND OMC, AS LESSEE, RECORDED IN BOOK 1474 AT PAGE 892 OF THE RECORDS OF UTAH COUNTY, UTAH, AS SAID LEASE MAY HAVE BEEN AMENDED OR MODIFIED, INSOFAR AND ONLY INSOFAR AS SAID LEASE, AS AMENDED OR MODIFIED, COVERS THE FOLLOWING DESCRIBED LANDS SITUATED IN UTAH COUNTY, UTAH:

TOWNSHIP 7 SOUTH, RANGE 4 EAST

SECTION 9: PORTION OF SPEC SEC 50  
SECTION 14: N/2 NW/4 NE/4, N/2 NW/4  
SECTION 15: NW/4 NE/4, E/2 NW/4 LESS 28 AC, LOTS  
1, 2 AND PORTION OF SPEC SEC 52 NE/4  
NE/4 LESS 20AC & A POR OF SPEC S. 52  
SECTION 16: PORTION OF SPEC SEC 50 PORTION OF SPEC  
SEC 50, 53, 54, 57 PORTION OF SPEC  
SEC 52  
SECTION 17: PORTION OF SPEC SEC 57  
SECTION 21: PORTION OF SPEC SEC 53, 54  
(CONTAINING 801.64 ACRES, MORE OR LESS)

NOT LEGIBLE FOR MICROFILM

BOOK 1916 PAGE 507

UT-2904

OIL AND GAS LEASE DATED APRIL 22, 1976, BY AND BETWEEN HUGH BOGALL X. GARDNER, AS LESSOR, AND OMC, AS LESSEE, RECORDED IN BOOK 1488 AT PAGE 87 OF THE RECORDS OF UTAH COUNTY, UTAH, AS SAID LEASE MAY HAVE BEEN AMENDED OR MODIFIED, INSOFAR AND ONLY INSOFAR AS SAID LEASE, AS AMENDED OR MODIFIED, COVERS THE FOLLOWING DESCRIBED LANDS SITUATED IN UTAH COUNTY, UTAH:

TOWNSHIP 6 SOUTH, RANGE 4 EAST

SECTION 31: SE/4 NE/4  
SECTION 32: N/2, N/2 S/2  
SECTION 33: ALL  
SECTION 34: LOTS 4,5,6  
SECTION 35: LOTS 3,4

TOWNSHIP 7 SOUTH, RANGE 3 EAST

SECTION 29: A TRACT DESCRIBED IN LEASE  
SECTION 30: A TRACT DESCRIBED IN LEASE  
SECTION 32: A TRACT DESCRIBED IN LEASE

TOWNSHIP 7 SOUTH, RANGE 4 EAST

SECTION 2: PORT. OF SPEC. SEC. 44 & A TR. DESC. IN  
LSE  
SECTION 3: PORT. OF SPEC. SEC. 44, 45, & 46  
SECTION 4: LOT 1  
SECTION 10: A PORTION OF SPEC. SEC. 46  
SECTION 11: A PORTION OF SPEC. SEC. 46  
(CONTAINING 1,858.77 ACRES, MORE OR LESS)

UT-2905

OIL AND GAS LEASE DATED APRIL 7, 1976, BY AND BETWEEN MAX W. NELSON, ET AL, AS LESSOR, AND OMC, AS LESSEE, RECORDED IN BOOK 1474 AT PAGE 892 OF THE RECORDS OF UTAH COUNTY, UTAH, AS SAID LEASE MAY HAVE BEEN AMENDED OR MODIFIED, INSOFAR AND ONLY INSOFAR AS SAID LEASE, AS AMENDED OR MODIFIED, COVERS THE FOLLOWING DESCRIBED LANDS SITUATED IN UTAH COUNTY, UTAH:

TOWNSHIP 7 SOUTH, RANGE 4 EAST

SECTION 9: PORTION OF SPEC SEC 50  
SECTION 14: N/2 NW/4 NE/4, N/2 NW/4  
SECTION 15: NW/4 NE/4, E/2 NW/4 LESS 29 AC, LOTS  
1, 2 AND PORTION OF SPEC SEC 52 NE/4  
NE/4 LESS 20AC & A POR OF SPEC S.52  
SECTION 16: PORTION OF SPEC SEC 50 PORTION OF SPEC  
SEC 50, 53, 54, 57 PORTION OF SPEC  
SEC 52  
SECTION 17: PORTION OF SPEC SEC 57  
SECTION 21: PORTION OF SPEC SEC 53, 54  
(CONTAINING 201.64 ACRES, MORE OR LESS)

15691