

RETURNED

AUG 28 2012

2682996
BK 5594 PG 557

Office of the Davis County Recorder



E 2682996 B 5594 P 557-558
RICHARD T. MAUGHAN
DAVIS COUNTY, UTAH RECORDER
08/28/2012 11:59 AM
FEE \$0.00 Pgs: 2
DEP RT REC'D FOR CLINTON CITY

Recorder
Richard T. Maughan
Chief Deputy
Laile H. Lomax

THE UNDERLYING DOCUMENT ATTACHED HERETO IS AN ORIGINAL DOCUMENT SUBMITTED FOR RECORDING IN THE OFFICE OF THE COUNTY RECORDER OF DAVIS COUNTY, UTAH. THE DOCUMENT HAS INSUFFICIENT MARGIN SPACE FOR THE REQUIRED RECORDING ENDORSMENT STAMP. THIS PAGE BECOMES THE FRONT PAGE OF THE DOCUMENT FOR RECORDING PURPOSES.

THE DOCUMENT HEREIN RECORDED IS A AFFIDAVIT
(Document Type)

13-050-0004
Tax Serial Number(s)

Clinton City

2682996
BK 5594 PG 558

Community Development
2267 North 1500 West
Clinton, Utah 84015
Phone (801) 614-0740 Fax (801) 614-0752
www.clintoncity.net



ADDRESS CORRECTION AFFIDAVIT

To Whom It May Concern:

As the Community Development Director for Clinton City, Davis County, Utah, I have determined that the following address needs to be changed, and recorded. The corrected address is indicated below:

Murdock Subdivision
Tax I.D. #13-050-0004


Incorrect Address:


Correct Address:

2016 West 2300 North

Owner: Alan Jack & James D. Patterson


Legal Description: ALL OF LOTS 1, 2 & 3 OF MURDOCK SUB, EXCEPT THE FOLLOWING; BEG AT A PT 158 FT W & 33 FT N FR SE COR SEC 21-T5N-R2W; SLM; TH W 255 FT; TH N 100 FT; TH E 255 FT; TH S 100 FT M/L, TO POB. CONT. 2.55 ACRES LESS & EXCEPT: A PARCEL OF LAND IN FEE FOR THE CONSTRUCTION IMPROVEMENTS & WIDENING OF THE EXISTING HWY SR-108, KNOWN AS 2000 WEST STR, KNOWN AS PROJECT NO STP-0108(11)8; BEING A PORTION OF AN ENTIRE TRACT OF LAND SIT IN THE SE 1/4 OF SEC 21-T5N-R2W, SLM, & SD ENTIRE TRACT OF PPTY RECORDED AS LOT 1, MURDOCK SUB, SD PORTION BEING DESC MORE PARTLY AS FOLLOWS: BEG AT A PT ON THE W'LY R/W LN OF 2000 WEST STREET & A PT ON LOT 1 OF MURDOCK SUB, SD PT BEING N 00°00'05" E 33.00 FT ALG THE SEC LN & N 89°59'55" W 42.00 FT FR THE SE COR OF SD SEC 21; TH N 00°00'05" E 357.48 FT ALG SD W'LY R/W LN TO THE GRANTORS N BNDRY LN; TH ALG SD N BNDRY LN W 10.77 FT; TH S 02°08'25" W 59.82 FT; TH S 00°00'05" W 297.70 FT; TH S 89°59'55" E 13.00 FT TO THE POB. CONT 0.11 ACRES TOTAL ACREAGE 2.44 ACRES


Lynn E. Vinzant
Community Development Director



State of Utah)
:ss
County of Davis)

On the 28th day of August, 2012, personally appeared before me Lynn E. Vinzant, who being by me duly sworn did say that he is the Community Development Director of Clinton City, who duly acknowledged to me that he executed the same.


Notary Public

My Commission Expires: 8/24/15 Residing at: POY, UT 84067