

4887834

Filing Fee: \$35.00



# APPLICATION FOR AMENDED CERTIFICATE OF AUTHORITY

Corporation Name Kensalt, Inc. 137311

**Amending the Corporation Name**

The corporation name is changed to: Kennecott Utah Copper Corporation

NOTE: If the corporation has also changed its name in its home state, a certificate of that change is required with this application.

RECEIVED  
JUL 20 1989

**Amending the Statement of Corporate Purpose**

The corporate purpose is amended to include or delete: \_\_\_\_\_

\_\_\_\_\_

\_\_\_\_\_

Under penalties of perjury, we declare this Application for Amended Certificate of Authority to be, to the best of our knowledge and belief, true and correct.

Please return 2 copies of this application to:

Utah Division of Corporations and Commercial Code  
P. O. Box 45801  
Salt Lake City, UT 84145-0801

STATE OF UTAH  
DEPARTMENT OF COMMERCE  
DIVISION OF CORPORATIONS AND COMMERCIAL CODE

I Heroby certify that the foregoing has been filed  
and approved on the 20<sup>th</sup> Day of July 89  
in the office of this Division.  
EXAMINER DS Date 7/20/89



Peter Van Alstine  
DIRECTOR  
DIVISION DIRECTOR

By: Robert R. Dimock  
Signature

Title of Corporate Officer:  
ROBERT R. DIMOCK, VICE PRESIDENT

Date JULY 19, 1989

RECEIVED

9201010071


BR6202Pg0445



Office of Secretary of State

I, MICHAEL HARKINS, SECRETARY OF STATE OF THE STATE OF DELAWARE DO HEREDY CERTIFY THE ATTACHED IS A TRUE AND CORRECT COPY OF THE CERTIFICATE OF AMENDMENT OF GAZELLE CORPORATION FILED IN THIS OFFICE ON THE FIFTH DAY OF JULY, A.D. 1989, AT 10 O'CLOCK A.M.

1 1 1 1 1 1 1



729198050

*Michael Harkins*  
Michael Harkins, Secretary of State

AUTHENTICATION: 12262504

DATE: 07/17/1989

BK6202FG0446

CERTIFICATE OF AMENDMENT  
OF  
CERTIFICATE OF INCORPORATION

Gazelle Corporation, a corporation organized and existing under and by virtue of the General Corporation Law of the State of Delaware, DOES HEREBY CERTIFY:

FIRST: That pursuant to Section 141(f) of the General Corporation Law of the State of Delaware, the Board of Directors adopted resolutions setting forth a proposed amendment to the Certificate of Incorporation of said corporation, and declared said amendment to be advisable. The resolution setting forth the proposed amendment is as follows:

RESOLVED, that the Certificate of Incorporation of this Corporation be amended by changing the First Article thereof so that, as amended, said Article shall be and read as follows:

"FIRST: The name of the Corporation is Kennecott Utah Copper Corporation."

SECOND: That, thereafter, pursuant to resolutions of the Board of Directors of said corporation, the sole stockholder of said corporation, upon written consent as authorized by Delaware General Corporation Law Section 228, duly authorized the above amendment.

THIRD: That said amendment was duly adopted in accordance with the provisions of Section 242 of the General Corporation Law of the State of Delaware.

IN WITNESS WHEREOF, Gazelle Corporation has caused this certificate to be signed by Leslie A. Broder, its Senior Vice President, and attested by Richard H. Wolf, its Assistant Secretary, this 30th day of June, 1989.

Gazelle Corporation

By:   
Senior Vice President

Attest:


By:   
Assistant Secretary

7266A

BK 6202PG0447

STATE OF UTAH  
DEPARTMENT OF COMMERCE  
DIVISION OF CORPORATIONS AND COMMERCIAL CODE

I hereby certify that the foregoing is a true  
copy of Amended Certificate of Authority  
and the endorsements thereon, as the same is  
taken from and compared with the original filed  
in the office of this Division on the 20th  
day of July A.D. 1989 and  
now remaining on file of record therein.



Peter Van Alstyne  
PETER VAN ALSTYNE  
DIVISION DIRECTOR

Date 2-26-90 File # 132311

By Marilyn Fuller

1000

4887834  
02 MARCH 90 01:54 PM  
KATIE L. DIXON  
RECORDER, SALT LAKE COUNTY, UTAH  
JAMES C. HYDE  
50 W BROADWAY SUITE 400  
SLC, UT 84111  
REC BY: D DANGERFIELD , DEPUTY

WHEN RECORDED RETURN TO:  
M. Scott Woodland, Esq.  
Van Cott, Bagley, Cornwall & McCarthy  
P.O. Box 45340  
Salt Lake City, Utah 84145

4794635  
30 JUNE 89 01:59 PM  
KATIE L. DIXON  
RECORDER, SALT LAKE COUNTY, UTAH  
FIRST AMERICAN TITLE  
REC BY: D DANGERFIELD , DEPUTY

108150

DEED AND ASSIGNMENT

THE STANDARD OIL COMPANY, an Ohio corporation (hereinafter designated "Grantor"), hereby quitclaims and assigns to GAZELLE CORPORATION, a Delaware corporation, doing business in Utah as Kensalt Inc., whose address is 10 East South Temple, Salt Lake City, Utah 84101 (hereinafter designated "Grantee"), for the sum of Ten Dollars (\$10.00) and other good and valuable consideration, the receipt and sufficiency of which are hereby acknowledged by Grantor, the following described real property, patented mining claims, unpatented mining claims, leases and interests therein (herein designated the "Subject Properties") situated in Salt Lake County, Tooele County, Utah County and Grand County of the State of Utah:

4794635

FIRST AMERICAN TITLE  
No. 2100522

SECTION I - REAL PROPERTY

All those certain lots, tracts, pieces, and parcels of land situated in Salt Lake, Tooele, Utah, and Grand Counties, in the State of Utah, bounded and described as follows:

SUBSECTION A

All of the following described real property situated in Township 1 South, Range 1 West, Salt Lake Base and Meridian:

That portion of Section 16 described as follows:

Beginning at a point N. 0°03'08" W. 25 feet and N. 89°56'52" E. 355 feet from the center of said Section 16; thence N. 0°03'08" W. 400 feet; thence N. 89°56'52" E. 490 feet; thence S. 0°03'08" E. 198.33 feet; thence S. 89°56'52" W. 216 feet; thence S. 0°03'08" E. 201.67 feet; thence S. 89°56'52" W. 274 feet to the point of beginning.

BOOK 6139 PAGE 2979

SUBSECTION B

All of the following described real property situated in Township 1 South, Range 1 West, Salt Lake Base and Meridian:

Those portions of Section 32 described as follows:

1ST Beginning 946.7 feet East and 2 rods South from the N $\frac{1}{4}$  Cor. of said Section 32; thence South 150 feet; thence East 9.8 feet; thence South to the North right-of-way line of 3650 South Street; thence West along said line 161.5 feet, more or less; thence North 78 rods, more or less; thence East 154.2 feet, more or less, to the point of beginning.

2ND Beginning 762.6 feet East and 295.8 feet South from the N $\frac{1}{4}$  Cor. of said Section 32; thence S. 0°23' W. 417.3 feet; thence S. 0°59' W. 603.6 feet; thence S. 89° E. 4 feet to the W. bank of canal; thence Northeasterly along said canal bank 1020.9 feet, more or less, to a point due East of beginning; thence W. 4 feet to beginning.

SUBSECTION C

All of the following described real property situated in Township 1 South, Range 2 West, Salt Lake Base and Meridian:

All of Sections 7, 8, and 9, except the Western Pacific and Union Pacific railroad property and Salt Lake County road.

That portion of Section 10 as follows:

The NW $\frac{1}{4}$ , N $\frac{1}{2}$ SW $\frac{1}{4}$ , NE $\frac{1}{2}$ NE $\frac{1}{4}$ , W $\frac{1}{2}$ NE $\frac{1}{4}$ , N $\frac{1}{2}$ SE $\frac{1}{4}$ NE $\frac{1}{4}$ , W $\frac{1}{2}$ SE $\frac{1}{4}$ , except the Western Pacific and Union Pacific railroad property, and Salt Lake County road.

The NE $\frac{1}{4}$ NW $\frac{1}{4}$ NW $\frac{1}{4}$ , S $\frac{1}{2}$ NW $\frac{1}{4}$ NW $\frac{1}{4}$  of Section 11.

Those portions of Section 16 described as follows:

1ST Beginning N. 89°54'53" E. 1315.46 feet and S. 0°06'09" W. 33 feet from the NW Cor. of said Section 16; thence N. 89°54'53" E.

BOOK 6139 PAGE 2980

334.85 feet; thence S. 0°06'09" W. 1298.12 feet, more or less; thence S. 89°54'53" W. 334.85 feet; thence N. 0°06'09" E. 1298.12 feet, more or less, to the point of beginning.

2ND Lots 86 thru 93, blk 3, and Lots 7 thru 10, blk 2, and Lots 90 and 91, blk 2, of Progress Subdivision.

3RD Lots 1 thru 14, blk 5 of Athens Subdivision.

All of Sections 17 and 18.

Those portions of Section 19 described as follows:

1ST The N $\frac{1}{2}$ , less highway.

2ND Beginning at the center of said Section 19; thence S. 2321.1 feet; thence W. 177 feet; thence N. 133 feet; thence W. 186 feet; thence S. 451.4 feet; thence W. 2277 feet; thence N. 2640 feet; thence E. 2640 feet to the point of beginning less streets and roads.

3RD All of the SE $\frac{1}{4}$ , except Lincoln Addition No. 1 and No. 2 Subdivisions and less streets and roads.

4TH Lots 1 and 2, blk 3 of Lincoln Addition No. 1 Subdivision.

5TH Lots 1 and 2, blk 2 of Lincoln Addition No. 2 Subdivision.

Those portions of Section 20 described as follows:

1ST The N $\frac{1}{2}$ , less highway.

2ND Beginning at the W $\frac{1}{4}$  Cor. of said Section 20; thence N. 89°56' E. 2564.1 feet; thence S. 10°15' W. 200 feet; thence N. 87°45' W. 1108.3 feet; thence S. 13°45' W. 670 feet; thence S. 13°49' W. 893.2 feet; thence N. 66°08' W. 130.2 feet; thence S. 329.4 feet; thence S. 88°43' W. 940.2 feet; thence N. 0°18' E. 1966.4 feet to the point of beginning.

3RD Beginning 62.75 feet E. and 231 feet N. from the SW Cor. of said Section 20; thence N. 1° W. 498.5 feet; thence N. 88°44' E. 747.42 feet; thence S. to street; thence W. along said street 576.43 feet; thence N. 1° W. 168.6 feet; thence S. 88°44' W. 165 feet to the point of beginning.

4TH Beginning at the SE Cor. of the "Old Pleasant Green Meeting House Lot" 1024.98 feet E. and 244.2 feet N. from the SW Cor. of

BOOK 6139 PAGE 2381

said Section 20; thence N. 487.3 feet; thence S.  $88^{\circ}43'$  W. 221.1 feet; thence S. 731.5 feet; thence E. 52.5 feet; thence N. 244.2 feet; thence E. 168.6 feet to the point of beginning.

5TH Beginning at the E $\frac{1}{2}$  Cor. of said Section 20; thence W. 1220.1 feet; thence S.  $9^{\circ}$  W. 366.4 feet; thence S.  $65^{\circ}53'$  E. 782 feet; thence N.  $9^{\circ}$  E. 9.7 feet; thence S.  $65^{\circ}53'$  E. 612.6 feet; thence N. 878.9 feet to the point of beginning, less highway.

Those portions of Section 21 described as follows:

1ST The SW $\frac{1}{4}$ NW $\frac{1}{4}$ NE $\frac{1}{4}$ , the W. 40 rds of the SE $\frac{1}{4}$ NE $\frac{1}{4}$ , SW $\frac{1}{4}$ NE $\frac{1}{4}$ , less highway.

2ND Beginning at the W $\frac{1}{2}$  Cor. of said Section 21; thence E. 990 feet; thence S. 85.5 feet; thence W. 330 feet; thence S. 959.5 feet; thence S.  $65^{\circ}53'$  E. 361.6 feet; thence E. 660 feet; thence S. 66 feet; thence W. 660 feet; thence S. 3 rds; thence W. 60 rds; thence N. 80 rds to the point of beginning, less highway and 0.177 acres sold to Salt Lake County on 7-20-1987.

3RD The E. 60 rds of the SE $\frac{1}{4}$ SW $\frac{1}{4}$  and the W. 30 rds of the E. 60 rds of the NE $\frac{1}{4}$ SW $\frac{1}{4}$ , less highway and the N. 825 feet of the S $\frac{1}{4}$ SE $\frac{1}{4}$  and the NE $\frac{1}{4}$ SE $\frac{1}{4}$ , less highway.

Those portions of Section 22 described as follows:

1ST Beginning 77 rds S. from the E $\frac{1}{2}$  Cor. of said Section 22; thence S. 3 rds; thence W. 160 rds; thence N. 8 rds; thence E. 40 rds; thence S. 4 rds; thence E. 40 rds; thence S. 1 rd; thence E. 80 rds to beginning.

2ND Beginning 1704 feet S. from the W $\frac{1}{2}$  Cor. of said Section 22; thence N.  $89^{\circ}$  E. 823 feet; thence N.  $65^{\circ}30'$  E. 980 feet; thence E. 292 feet; thence S.  $72^{\circ}10'$  E. 380 feet; N.  $63^{\circ}30'$  E. 335 feet; thence S. 56 feet; thence S.  $63^{\circ}30'$  W. 330 feet; thence N.  $72^{\circ}10'$  W. 397 feet; thence W. 270 feet; thence S.  $65^{\circ}30'$  W. 980 feet; thence S.  $89^{\circ}$  W. 833 feet; thence N. 50 feet to the point of beginning.

3RD The NE $\frac{1}{4}$ SW $\frac{1}{4}$ SE $\frac{1}{4}$ .

BOOK 6139 PAGE 2982



Those portions of Section 23 described as follows:

1ST Undivided 1/2 interest in the N. 4 rds of the SW $\frac{1}{4}$ SW $\frac{1}{4}$ .

2ND Beginning 77 rds S. and 40 rds W. from the center of said Section 23; thence S. 3 rds; thence W. 120 rds; thence N. 3 rds; thence E. 120 rds to the point of beginning.

3RD Beginning S. 0°14' W. 1147.45 feet from the E $\frac{1}{2}$  Cor. of said Section 23; thence N. 89°58' W. 200 feet; thence S. 0°14' W. 75.142 feet; thence N. 89°58' W. 2444.14 feet; thence S. 92.933 feet, more or less; thence W. 1320 feet; thence S. 803 feet; thence E. 1320 feet; thence S. 503 feet; thence E. 1320 feet; thence N. 1320 feet; thence E. 1194 feet; thence S. 58°20' W. 312 feet; thence S. 1°30' W. 660 feet; thence S. 33° E. 560 feet; thence E. 104 feet; thence N. 1465.55 feet, more or less, to point of beginning, less roads.

Those portions of Section 24, Township 1 South, Range 2 West and Sections 19, 20, and 30, Township 1 South, Range 1 West, Salt Lake Base and Meridian described as follows:

1ST Beginning at a point N. 89°48'33" E. 33.001 feet and N. 0°13'50" E. 1430.688 feet from the SW Cor. of said Section 24; thence S. 81°25'42" E. 219.775 feet; thence N. 82°01'36" E. 282.880 feet; thence N. 82°44'19" E. 273.525 feet; thence S. 88°20'40" E. 291.325 feet; thence S. 83°23'43" E. 224.405 feet; thence S. 79°56'11" E. 482.216 feet; thence S. 78°48'11" E. 197.281 feet; thence S. 87°05'05" E. 1702.277 feet; thence S. 88°42'09" E. 545.515 feet; thence N. 88°49'17" E. 609.046 feet; thence S. 72°50'11" E. 801.665 feet; thence S. 68°03'50" E. 471.376 feet; thence S. 44°55'43" E. 821.188 feet; thence S. 63°49'09" E. 458.056 feet; thence S. 73°56'34" E. 607.822 feet; thence S. 75°43'41" E. 304.525 feet; thence N. 78°09'33" E. 459.087 feet; thence N. 80°39'24" E. 720.028 feet; thence N. 81°44'01" E. 710.450 feet; thence N. 84°43'15" E. 891.600 feet; thence N. 86°23'15" E. 1100.239 feet; thence S. 84°20'26" E. 159.45 feet; thence N. 25°51'52" W. 75.980 feet, more or less, thence N. 84°20'26" W. 125.376 feet; thence S. 86°23'15" W. 1106.475 feet; thence S. 84°43'15" W. 894.182 feet; thence S. 81°44'01" W. 712.708 feet; thence S. 80°39'24" W. 720.728 feet; thence S. 79°24'25" W. 443.813 feet; thence N. 75°43'41" W. 286.898 feet; thence N. 73°56'34" W. 599.971 feet; thence N. 63°49'09" W. 438.940 feet; thence N. 44°55'43" W. 824.064 feet; thence N. 68°03'50" W. 489.846 feet; thence N. 72°50'11" W. 816.901 feet; thence S. 88°49'17" W. 618.892 feet; thence N. 87°07'39" W.

BOOK 6139 PAGE 2983

3932.413 feet; thence N.  $86^{\circ}54'59''$  W. 1705.059 feet; thence N.  $78^{\circ}48'11''$  W. 191.47 feet; thence N.  $79^{\circ}56'11''$  W. 486.038 feet; thence N.  $83^{\circ}23'43''$  W. 231.37 feet; thence N.  $88^{\circ}20'40''$  W. 302.841 feet; thence S.  $82^{\circ}44'10''$  W. 281.965 feet; thence S.  $80^{\circ}00'07''$  W. 274.424 feet; thence N.  $84^{\circ}02'01''$  W. 204.018 feet; thence N.  $81^{\circ}25'42''$  W. 10.996 feet; thence S.  $0^{\circ}13'50''$  W. 75.802 feet to the point of beginning.

Those portions of Section 28 described as follows:

1ST Beginning 1353.371 feet N. and 1319.774 feet E. from the  $W\frac{1}{4}$  Cor. of said Section 28; thence S.  $89^{\circ}59'02''$  W. 14.66 feet; thence N.  $0^{\circ}04'07''$  E. 297 feet; thence N.  $89^{\circ}59'02''$  E. 14.24 feet; thence S.  $0^{\circ}00'45''$  E. 297 feet to the point of beginning.

2ND Beginning at the  $N\frac{1}{4}$  Cor. of said Section 28; thence S. 313.5 feet; thence E. 148.5 feet; thence S. 330 feet; thence E. 73.6 feet; thence S. 330 feet; thence W. 100 feet; thence S. 74.25 feet; thence W. 110 feet; thence N. 396 feet; thence W. 12 feet; thence S. 1006.5 feet; thence E. 431 feet; thence N. 1035 feet; thence Southeasterly 272.54 feet; thence N. 634.35 feet; thence W. 704.34 feet to the point of beginning, less street.

Those portions of Section 29 described as follows:

1ST Beginning at a point 1191 feet S. from the center of said Section 29; thence W. 253 feet; thence S. 129 feet; thence W. 1057 feet; thence N. 40 rds; thence S.  $89^{\circ}49'$  E. 1067 feet; thence S. 150 feet; thence E. 92 feet; thence S. 292 feet; thence E. 128 feet; thence N. 292 feet; thence E. 2 rds; thence S. 381 feet to the point of beginning.

2ND Beginning at the NE Cor. of the  $SE\frac{1}{4}SW\frac{1}{4}$  of said Section 29; thence S. 313.5 feet; thence W. 1320 feet; thence N. 313.5 feet; thence E. 1320 feet to the point of beginning.

Those portions of Section 30 described as follows:

1ST The  $NW\frac{1}{4}$ , less canal and railroad.

2ND That part of the N. 37 rds of the  $S\frac{1}{2}$  lying between the Utah and Salt Lake Canal and the D&RG Railroad.

BOOK 61339 PAGE 2984

3RD Beginning 106.97 feet E., more or less, and S. 12.82 feet, more or less, from the center of said Section 30; thence N.  $89^{\circ}11'28''$  W. 575.48 feet; thence S.  $22^{\circ}24'$  E. 143.9 feet; thence Southerly along a curve to the right 66.79 feet; thence S.  $13^{\circ}03'$  E. 194.6 feet; thence Southerly along a curve to the left 45.23 feet; thence S.  $38^{\circ}17'$  E. 33.08 feet; thence Southerly along a curve to the right 96.61 feet; thence S.  $17^{\circ}50'$  E. 43.83 feet; thence S.  $89^{\circ}11'28''$  E. 249.47 feet; thence S.  $0^{\circ}29'17''$  E. 93.51 feet; thence S.  $89^{\circ}11'28''$  E. 113.11 feet; thence N.  $0^{\circ}29'17''$  W. 669.9 feet to the point of beginning, except that portion described as follows:

Beginning 40.3 feet E. from the center of said Section 30; thence S. 175 feet; thence W. 50 feet; thence N. 175 feet; thence E. 50 feet to the point of beginning.

4TH Beginning 80 rds N. from the  $S\frac{1}{4}$  Cor. of said Section 30; thence N. 43 rds; thence W. 434 feet; thence Southeasterly 707 feet; thence E. 131 feet to the point of beginning.

5TH Beginning 80 rds N. from the  $S\frac{1}{4}$  Cor. of said Section 30; thence W. 131 feet, more or less, to E. line of railroad; thence Southeasterly to a point due S. of the point of beginning.

6TH Beginning at the  $W\frac{1}{4}$  Cor. of said Section 30; thence S. 2640 feet; thence E. 2268 feet; thence N.  $60^{\circ}22'$  E. 278.4 feet; thence N. 32.3 feet; thence E. 130 feet; thence N. 910 feet; thence Northwesterly along the west line of railroad 1860 feet; thence W. 1640 feet to the point of beginning.

7TH Beginning 40.3 feet E. of the center of said Section 30; thence S. 175 feet; thence W. 50 feet; thence N. 175 feet; thence E. 50 feet to the point of beginning.

8TH Beginning 842 feet S. and 90 feet E. from the center of said Section 30; thence N. 148 feet; thence E. 28 feet; thence S. 296 feet; thence W. 18 feet; thence N. 148 feet; thence W. 10 feet to the point of beginning.

9TH Beginning 221.5 feet N. and 1320 feet W. from the SE Cor. of said Section 30; thence N. 1098.5 feet; thence W. 1321 feet; thence S.  $12^{\circ}14'$  W. 78 feet; thence S.  $58^{\circ}31'$  E. 928 feet; thence on a curve with a chord which bears S.  $50^{\circ}16'$  E. 426 feet; thence S.  $40^{\circ}$  E. 343 feet to the point of beginning. Also the S. 10 rds of the W. 107.5 feet of the  $NW\frac{1}{4}SE\frac{1}{4}$  of said Section 30, less road.

BOOK 6139 PAGE 2985

10TH All of the SW $\frac{1}{4}$ SE $\frac{1}{4}$  of said Section 30, lying S. and W. of the D&RG railroad, less cemetery.

11TH Beginning at the SW Cor. of the SE $\frac{1}{4}$ SE $\frac{1}{4}$  of said Section 30; thence N. 1485 feet; thence E. 380.655 feet thence S. 1132.56 feet; thence N. 49°07'30" W. 394.35 feet; thence S. 610.5 feet; thence W. 82.51 feet to the point of beginning, less road and railroad.

12TH Beginning 384.035 feet E. and 1140.2 feet N. from the SW Cor. of the SE $\frac{1}{4}$ SE $\frac{1}{4}$  of said Section 30; thence S. 788.45 feet; thence N. 58°45'45" W. 387.39 feet; thence S. 369 feet; thence S. 39°47'34" E. 196.33 feet; thence E. 342.45 feet to the W. line of 8920 W. street; thence N. along said street 1107.2 feet, more or less, to a point due E. of beginning; thence W. to the point of beginning.

Those portions of Section 31 described as follows:

1ST The S $\frac{1}{2}$  and the NW $\frac{1}{4}$ , less the cemetery.

2ND Beginning 33 feet S. and 440 feet W. from the NE Cor. of said Section 31; thence W. 22.8 feet; thence S. 802 feet, more or less, to railroad; thence S. 39°22' E. 300 feet; thence S. 39°29' E. to the S. line of the NE $\frac{1}{4}$ NE $\frac{1}{4}$ ; thence E. 130 feet; thence N. 41.2 rds to the S. line of canal; thence Northwesterly along said canal to beginning.

3RD The NW $\frac{1}{4}$ NE $\frac{1}{4}$  and the S $\frac{1}{2}$ NE $\frac{1}{4}$ , less cemetery.

Those portions of Section 32 described as follows:

1ST Beginning W. 68.4 feet and S. 33 feet and N. 89°35'44" W. 292.28 feet from the N $\frac{1}{4}$  Cor. of said Section 32; thence S. 0°08'25" W. 250 feet; thence S. 89°35'44" E. 321.39 feet; thence S. 212.0 feet; thence W. 264.4 feet; thence S. 198 feet; thence E. 264.4 feet; thence S. 264.0 feet; thence W. 421.6 feet; thence S. 110 feet; thence E. 40 feet; thence S. 18 feet; thence E. 381.6 feet; thence S. 202 feet; thence W. 178 feet; thence S. 99 feet; thence W. 1606.55 feet, more or less; thence N. 56°23' W. 303.6 feet; thence N. 46°02' W. 409.16 feet, more or less; thence E. 382.8 feet; thence N. 457.6 feet; thence E. 166.94 feet; thence N. 455 feet; thence E. 1465.87 feet to the point of beginning, less canal.

BOOK 6139 PAGE 2986

2ND Beginning 38.8 rds S. from the NW Cor. of said Section 32; thence S. to railroad; thence Southeasterly along said railroad 1080 feet, more or less; thence N. 70 rds, more or less; thence W. 50.9 rds to the center of canal; thence Northwesterly along said canal to the point of beginning, less railroad and canal.

3RD Beginning 378.5 feet S. from the NE Cor. of said Section 32; thence N.  $74^{\circ}24'$  W. 274.1 feet; thence S.  $89^{\circ}10'$  W. 124.8 feet; thence N.  $1^{\circ}13'$  W. 306.7 feet; thence W. 396.7 feet; thence S. 1650 feet, more or less, to canal; thence Easterly along said canal to a point due S. of beginning; thence N. 1271.5 feet, more or less, to the point of beginning.

4TH That portion of the  $S\frac{1}{4}NW\frac{1}{4}$  lying S. of the railroad and the  $SW\frac{1}{4}$  and the S. 100 rds of the  $SE\frac{1}{4}$  of said Section 32, less railroad, Buck and Magna Water Company, Daughters of Utah Pioneers, railroad and County roads.

Those portions of Section 33 described as follows:

1ST Beginning S.  $89^{\circ}52'34''$  E. 990 feet from the NW Cor. of said Section 33; thence S.  $89^{\circ}52'34''$  E. 80 feet; thence S.  $0^{\circ}08'20''$  E. 133 feet; thence N.  $89^{\circ}52'34''$  W. 80 feet; thence N.  $0^{\circ}08'20''$  W. 133 feet to the point of beginning, less road.

2ND Beginning at the N $\frac{1}{4}$  Cor. of said Section 33; thence N.  $89^{\circ}52'34''$  W. 822.36 feet; thence S.  $0^{\circ}07'26''$  W. 445.252 feet; thence N.  $89^{\circ}52'34''$  W. 537.939 feet; thence N.  $0^{\circ}07'26''$  E. 26.235 feet; thence N.  $89^{\circ}52'34''$  W. 308.609 feet; thence N.  $0^{\circ}08'20''$  W. 135.001 feet; thence W. 330 feet to the East line of Copper View Estates; thence S.  $0^{\circ}08'20''$  E. 217.28 feet; thence N.  $89^{\circ}51'40''$  E. 240 feet; thence S.  $0^{\circ}08'20''$  E. 828.72 feet; thence N.  $89^{\circ}51'40''$  E. 97 feet; thence N.  $0^{\circ}08'20''$  W. 10 feet; thence N.  $89^{\circ}51'40''$  E. 170 feet; thence S.  $80^{\circ}40'24''$  E. 114.04 feet; thence S.  $64^{\circ}35'24''$  E. 415 feet; thence N.  $25^{\circ}24'36''$  E. 132.39 feet; thence Northerly along curve to the left 83.66 feet; thence S.  $72^{\circ}05'42''$  E. 148.57 feet; thence S.  $89^{\circ}52'34''$  E. 200 feet; thence S.  $0^{\circ}07'26''$  W. 5 feet; thence S.  $89^{\circ}52'34''$  E. 91.5 feet; thence N.  $0^{\circ}07'26''$  E. 20 feet; thence S.  $89^{\circ}52'34''$  E. 340 feet; thence N.  $0^{\circ}07'26''$  E. 25.4 feet; thence S.  $89^{\circ}52'24''$  E. 356.66 feet; thence N.  $0^{\circ}07'10''$  E. 895.9 feet; thence N.  $89^{\circ}52'34''$  W. 112.2 feet; thence S. 232.94 feet; thence W. 99 feet, more or less, thence N. 660 feet to the point of beginning, less road.

BOOK 6139 PAGE 2987

3RD Beginning at a point S. 0°01'56" W. 1625.37 feet from the NW Cor. of said Section 33; thence E. 33 feet; thence S. 85°40'30" E. 128 feet; thence S. 76°13'48" E. 174.34 feet; thence S. 70°05'04" E. 176.35 feet; thence S. 63°44'46" E. 125.13 feet; thence S. 73°19'52" E. 66.69 feet; thence S. 75°06'52" E. 65.94 feet; thence S. 78°17'52" E. 119.41 feet; thence S. 81°16'26" E. 196.76 feet; thence S. 78°11'17" E. 145.53 feet; thence S. 71°01'41" E. 209.9 feet; thence S. 65°37'16" E. 113.02 feet; thence S. 56°55'31" E. 182.09 feet; thence S. 57°08'44" E. 333.97 feet; thence S. 52°47'50" E. 266.85 feet; thence S. 52°08'40" E. 45.32 feet; thence S. 54°41'00" E. 100.46 feet; thence S. 58°08'00" E. 141.65 feet; thence S. 68°29'14" E. 55.52 feet; thence N. 89°58'20" W. 2426.99 feet; thence N. 0°01'56" E. 1022.21 feet to the point of beginning.

4TH Beginning at the center of said Section 33 on the South side of the Utah and Salt Lake Canal; thence Southeasterly along said canal 1700 feet; thence W. 300 feet; thence Northwesterly 1450 feet to the center section line; thence N. 66 feet to the point of beginning, less 0.1056 acres sold to Salt Lake County on 7-5-1988.

That part of Section 34 described as follows:

Beginning at a point 1461 feet North from the S½ Cor. of said Section 34; thence N. 25 feet to the South side of the Utah and Salt Lake Canal; thence Southeasterly along said canal 520 feet, more or less, thence S. 25 feet; thence Northwesterly and parallel to said canal 520 feet, more or less, to the point of beginning.

#### SUBSECTION D

All of the following described real property situated in Township 1 South, Range 3 West, Salt Lake Base and Meridian:

That part of Section 9 described as follows:

That part of the S½ of said Section 9 lying W. of the County road R/W known as the Garfield Cut-off and E. of Interstate Highway No. 80.

BOOK 6139 PAGE 2988

That part of Section 10 described as follows:

Beginning at the SE Cor. of said Section 10, thence N. 900.1 feet; thence S.  $54^{\circ}12'$  W. 220 feet; thence S.  $35^{\circ}48'$  E. 50 feet; thence S.  $54^{\circ}12'$  W. 1249.5 feet; thence E. 1171.3 feet to the point of beginning.

Those portions of Section 11 described as follows:

1ST Beginning at the NW Cor. of said Section 11; thence E. 160 rds; thence S. 2259.1 feet more or less, to railroad R/W; thence S.  $54^{\circ}12'$  W. 1348.8 feet, more or less, to drain ditch; thence N.  $48^{\circ}58'$  W. 2016.2 feet to W. Sec. Line of said Section 11; thence N. 1710.2 feet, more or less, to the point of beginning.

2ND Beginning at the NE Cor. of said Section 11; thence W. 2596.3 feet; thence S. 2267.3 feet; thence N.  $54^{\circ}12'$  E. 2890 feet; thence on a curve to the right, with a radius of 3014.93 feet, a distance of 298.8 feet; thence N. 423.3 feet to the point of beginning.

3RD Beginning at a point S. 675.6 feet from the NE Cor. of said Section 11; thence S. 4514.6 feet; thence W. 5280 feet; thence N.  $0^{\circ}36'$  W. 900.1 feet; thence N.  $54^{\circ}12'$  E. 6255 feet; thence Northeasterly along a curve to the right 132.7 feet to the point of beginning.

Those portions of Section 12 described as follows:

1ST Beginning at the NE Cor. of said Section 12; thence S. 226.1 feet; thence N.  $87^{\circ}12'$  W. 3599.1 feet; thence on a curve to the left with a radius of 2814.93 feet, a distance of 366.3 feet; thence N. 55.4 feet; thence N.  $89^{\circ}30'40''$  E. 3960 feet to the point of beginning.

2ND Beginning at a point S. 426.3 feet from the NE Cor. of said Section 12; thence N.  $87^{\circ}12'$  W. 3591.8 feet; thence Southwesterly along a curve to the left 1763.7 feet; thence S. 4514.6 feet; thence E. 5280 feet; thence N. 4793.3 feet to the point of beginning.

All of Section 13, 14, and 15, except Chevron Chemical Company tract, railroad trackage, and State roads.

All of Sections 16 and 17 lying South of Interstate Highway #80, less roads and railroad trackage.

BOOK 6139 PAGE 2989

Those portions of Section 19 described as follows:

1ST That part of the E. 80 rds. lying in Salt Lake County, less roads and railroads.

2ND That part of said Section 19 lying in Tooele County, less roads, railroads, Great Salt Lake and those parcels known as the "Calera Mining Company" or "Susquehanna Western Inc."

Those portions of Section 20 described as follows:

1ST That part of Section 20 lying in Salt Lake County, less roads and railroads.

2ND That part of Section 20 lying in Tooele County.

All of Sections 21 through 29 lying within Salt Lake County, less roads and railroads.

That part of Section 29 lying within Tooele County.

All of Sections 30 and 31 and that part of Section 32 lying in Tooele County.

That part of Section 32 lying in Salt Lake County and all of Sections 33, 34, 35, and 36.

#### SUBSECTION E

All of the following described real property situated in Township 1 South, Range 4 West, Salt Lake Base and Meridian:

Those portions of Section 25 described as follows:

1ST The E½NE¼, SW¼NE¼, E½SW¼ and the SE¼

2ND Beginning at the SW Cor. of the NW¼NE¼ of said Section 25; thence N. 730 feet to railroad R/W; thence Northeastly along said R/W 610 feet, more or less, thence S. 36°18' E. 644 feet; thence N. 53°42' E. 536.3 feet; thence S. 913 feet, more or less, to the SE Cor. of said NW¼NE¼; thence W. 1320 feet to the point of beginning.

BOOK 6139 PAGE 2990



3RD That part of Lot 1 (NE $\frac{1}{4}$ NW $\frac{1}{4}$ ) of said Section 25 lying Southeasterly of the railroad R/W.

4TH The SE $\frac{1}{4}$ NW $\frac{1}{4}$  of said Section 25, less railroad.

5TH Those portions of Lots 2 (SW $\frac{1}{4}$ NW $\frac{1}{4}$ ) and 3 (NW $\frac{1}{4}$ SW $\frac{1}{4}$ ) lying Easterly of the railroad R/W.

6TH The East 10 feet of the SW $\frac{1}{4}$ SW $\frac{1}{4}$  of said Section 25.

That portion of Section 35 described as follows:

Beginning 12.60 chains W. of the E $\frac{1}{2}$  Cor. of said Section 35; thence S. 2 chains; thence W. 5 chains; thence N. 10.31 chains; thence E. 5 chains; thence S. 8.31 chains to the point of beginning.

Those portions of Section 36 described as follows:

1ST That part of the N. 10 feet in the W $\frac{1}{2}$ NE $\frac{1}{4}$ NW $\frac{1}{4}$  and extending 10 feet into the NW $\frac{1}{4}$ NW $\frac{1}{4}$ .

2ND The E $\frac{1}{2}$ NE $\frac{1}{4}$ NW $\frac{1}{4}$  and the E $\frac{1}{2}$ .

#### SUBSECTION F

All of the following described real property situated in Township 2 South, Range 1 West, Salt Lake Base and Meridian:

That portion of Section 35 described as follows:

Beginning 693 feet S. and 1223 feet E. from the NW Cor. of said Section 35; thence N. 89°56' E. 80.5 feet to the North Jordan Canal; thence S. 37°30' W. 110 feet; thence S. 89°56' W. 118 feet; thence Northwesterly 25 feet to railroad R/W; thence N. 59°14' E. 130 feet to the point of beginning.

BOOK 6139 PAGE 2991

SUBSECTION G

All of the following described real property situated in Township 2 South, Range 2 West, Salt Lake Base and Meridian:

Those portions of Section 5 described as follows:

1ST Beginning at a point S. 37°00'21" W. 976.35 feet from the N $\frac{1}{2}$  Cor. of said Section 5; thence N. 89°50' W. 737 feet, more or less; thence S. 0°24' W. 441.1 feet; thence S. 89°50' E. 164 feet; thence S. 0°24' W. 90 feet; thence S. 89°50' E. 597.73 feet; thence N. 2°16' W. 531.48 feet to the point of beginning.

2ND Beginning at a point S. 0°24' W. 1311.9 feet and N. 89°52' W. 1316.6 feet from the N $\frac{1}{2}$  Cor. of said Section 5; thence N. 89°52' W. 70 feet; thence N. 0°24' E. 70 feet; thence S. 89°52' E. 70 feet; thence N. 0°24' E. 20 feet; thence S. 89°52' E. 164 feet; thence S. 0°24' W. 90 feet; thence S. 89°52' E. 34 feet; thence S. 0°24' W. 132 feet; thence N. 89°52' W. 198 feet; thence N. 0°24' E. 132 feet to the point of beginning.

3RD Beginning at the N $\frac{1}{2}$  Cor. of said Section 5; thence S. 81° W. 642 feet; thence S. 2°30' E. 686.73 feet; thence W. 696.3 feet; thence S. 464.4 feet; thence W. 70 feet; thence S. 70 feet; thence E. 70 feet; thence S. 132 feet; thence E. 198 feet; thence N. 132 feet; thence E. 547.8 feet; thence S. 2°45' E. 1324.95 feet, more or less, to the S. line of the NW $\frac{1}{4}$  of said Section 5; thence E. 30 feet; thence S. 2°30' E. 951.72 feet; thence S. 60°30' W. 122.1 feet; thence S. 19°30' W. 171.6 feet; thence S. 66°30' E. 173.25 feet; thence S. 2°30' E. 1448.7 feet, more or less, to the S. line of said Section 5; thence W. to the SW Cor. of said Section 5; thence N. to the W $\frac{1}{2}$  Cor. of said Section 5; thence Northeastly 2659.14 feet, more or less, to the NW Cor. of said Section 5; thence E. to the point of beginning, less Papanikolas, Broadhead and Duck tracts and County Road.

4TH Beginning at a point S. 7°32'53" W. 3599.89 feet from the N $\frac{1}{2}$  Cor. of said Section 5; thence S. 60°29' W. 121.3 feet; thence S. 19°28' W. 171.6 feet; thence S. 86°32' E. 173.4 feet; thence N. 2°32' W. 232.2 feet to the point of beginning.

All of Sections 6 and 7, except Lot 3 (NW $\frac{1}{4}$ NW $\frac{1}{4}$ ) of said Section 7.

BOOK 6139 PAGE 2992

Those portions of Section 8 described as follows:

1ST Lots 1 and 2, less Hercules Powder Co. and Hercules Inc.

2ND Beginning at a point S.  $11^{\circ}59'48''$  W. 901.69 feet from the NE Cor. of Lot 1 of said Section 8; thence S.  $53^{\circ}01'22''$  W. 64.32 feet; thence S.  $1^{\circ}36'$  W. 100 feet; thence S.  $88^{\circ}24'$  E. 50.28 feet; thence N.  $1^{\circ}36'$  E. 140.11 feet to the point of beginning.

3RD The  $S\frac{1}{2}$  of said Section 8, less Hercules Powder Co. and State Road.

4TH Beginning 1275 feet W. from the  $E\frac{1}{2}$  Cor. of said Section 8; thence W. 75 feet; thence S. 175 feet; thence E. 75 feet; thence N. 175 feet to the point of beginning.

5TH That portion of the old abandoned Bingham and Garfield Railroad R/W located in the  $NW\frac{1}{4}$  of said Section 8.

That portion of Section 9 described as follows:

That portion of the old abandoned Bingham and Garfield Railroad R/W located in the  $W\frac{1}{2}SW\frac{1}{4}$  of said Section 9.

That portion of Section 15 described as follows:

Beginning at a point S.  $2^{\circ}28'$  W. 1288.48 feet from the NW Cor. of said Section 15; thence Southeasterly 1137.42 feet along a curve to the right; thence S.  $29^{\circ}16'40''$  E. 618.80 feet; thence N.  $89^{\circ}42'01''$  W. 275.96 feet; thence N.  $29^{\circ}16'40''$  W. 462.58 feet; thence Northwesterly 143.49 feet along a curve to the left; thence W. 138.52 feet; thence N. 199.19 feet; thence Northwesterly 478.28 feet along a curve to the left; thence N.  $2^{\circ}28'$  E. 305.59 feet to the point of beginning.

That portion of Section 16 described as follows:

1ST The  $SW\frac{1}{4}$  and a strip of land 200 feet in width lying in the  $NW\frac{1}{4}SE\frac{1}{4}$ , said strip being the old abandoned Bingham and Garfield Railroad.

2ND Beginning at the  $E\frac{1}{2}$  Cor. of said Section 16; thence N. 2607 feet; thence W. 1320 feet; thence S. 1287 feet; thence W. 870.082 feet; thence S.  $40^{\circ}07'$  E. 1726 feet, more or less, thence E. 1077.882 feet, more or less, to the point of beginning.

BOOK 6139 PAGE 2993

3RD Lot 4 (SW $\frac{1}{4}$ SE $\frac{1}{4}$ ) of said Section 16.

4TH Beginning at the NW Cor. of said Section 16; thence N. 88°49'13" E. 649.86 feet, more or less, to the W. line of the abandoned B&G railroad R/W; thence S. 15°40' E. 143.92 feet; thence S. 82°46'40" E. 843.45 feet; thence N. 7°13'20" E. 12.5 feet; thence S. 82°46'40" E. 1040.00 feet; thence 455.98 feet along a 5805.74 foot radius curve to the right; thence S. 11°43'20" W. 25.00 feet on a radial line; thence S. 78°16'40" E. 945.33 feet, more or less, thence S. 2°28' W. 101.32 feet; thence N. 78°16'40" W. 961.63 feet; thence S. 11°43'20" W. 25.00 feet on a radial line; thence 444.20 feet along a 5655.74 foot radius curve to the left; thence N. 82°46'40" W. 1040.00 feet; thence N. 7°13'20" E. 12.5 feet; thence N. 82°46'40" W. 478.58 feet, more or less, to the E. line of the abandoned B&G railroad R/W; thence N. 15°40' W. 13.57 feet; thence N. 82°46'40" W. 1055.08 feet, more or less, to the W. line of said Section 16; thence N. 2°45' E. 150.62 feet, more or less, to the point of beginning, less highway.

5TH Beginning at a point S. 88°49'13" W. along the Section line 1320.31 feet and S. 2°28' W. along the Quarter Section line 824.33 feet from the NE Cor. of said Section 16; thence N. 78°16'40" W. 961.63 feet, more or less; thence S. 11°43'20" W. 50.00 feet; thence S. 76°47'14" E. 974.23 feet, more or less; thence N. 2°28' E. 76.34 feet to the point of beginning.

6TH Beginning at a point S. 88°49'13" W. along the Section line 1320.31 feet and S. 2°28' W. along the Quarter Section line 723.01 feet from the NE Cor. of said Section 16; thence N. 78°16'40" W. 945.33 feet, more or less; thence N. 11°43'20" E. 25.00 feet; thence S. 80°41'56" E. 935.64 feet, more or less; thence S. 2°28' W. 65.38 feet to the point of beginning.

7TH Beginning at a point S. 2°45' W. 150.62 feet along the Section line from the NW Cor. of said Section 16; thence S. 82°46'40" E. 875.45 feet, more or less, to a point 30.00 feet W. from the centerline of the abandoned Bingham & Garfield Railroad; thence S. 15°40' E. 69.67 feet; thence N. 82°46'40" W. 897.53 feet, more or less, to the Section line thence along said Section line N. 2°45' E. 64.38 feet to the point of beginning.

8TH A strip of land 200 feet in width, 100 feet on either side of a line, beginning at a point S. 1686.3 feet from the NE Cor. of said Section 16; thence S. 83°20' E. 298 feet; thence on a

BOOK 6139 PAGE 2994

spiral curve to the right, with 11-15 foot chords, tangent to course S. 80°23' E.; thence continuing on a curve to right tangent to course S. 78°23' E. radius 955 feet, distance 1604.9 feet; thence on spiral curve to the right, with 11-15 foot chords, tangent to course S. 17°54' W.; thence S. 22°51' W. 740 feet, more or less, to the South boundary line of the NW¼SE¼.

9TH a strip of land 50 feet wide beginning at a point S. 1787.0 feet from the N¼ Cor. of said Section 16; thence S. 83°20'30" E. 286.4 feet; thence along said Southerly and Westerly boundary on spiralled curve to the right with radius of 855.4 feet, 1749.8 feet; thence continuing on said Westerly boundary S. 22°51' W. 315 feet; thence N. 67°09' W. 50 feet; thence returning 50 feet from and parallel to said boundary N. 22°51' E. 315 feet; thence Northerly and Westerly on spiralled curve to the left with radius of 805.4 feet, 1657.0 feet; thence N. 83°20'30" W. 280.6 feet; thence N. 50.3 feet to the point of beginning.

Those portions of Section 17 described as follows:

1ST Lots 1 through 12 of said Section 17.

2ND Beginning at the N¼ Cor. of said Section 17; thence Easterly along the Section line to the NE Cor. of said Section 17; thence S. 200 feet; thence Westerly to a point 150 feet S. of the point of beginning; thence N. 150 feet to the point of beginning.

Those portions of Sections 18, 19, and 20 described as follows:

All of Section 18; Lots 2, 3, 6, and 7 of said Section 19; Lots 1 through 5 and the NE¼ of said Section 20.

All of Special Section 37.

Those portions of Section 21 described as follows:

1ST NW¼, W¼NE¼ and Lots 2, 3, 6, and 7.

2ND A strip of land 200 feet in width lying in Lot 6 (SE¼SW¼) of said Section 21; the center line of said strip being described as follows. Beginning 508 feet W. from the S¼ Cor. of said Section 21; thence N. 6°40' W. 249 feet; thence Northerly along a curve to the right 509.2 feet; thence N. 17°53' E. 725 feet, more or less, to the N. line of Lot 6.

BOOK 6139 PAGE 2995

That part of Section 27 described as follows:

Beginning at the NW Cor. of the SE $\frac{1}{4}$  of said Section 27; thence E. 330.8 feet; thence S. 46°30' W. 456.1 feet; thence N. 314 feet to the point of beginning.

The NW $\frac{1}{4}$  of Section 28; all of Section 29; the E $\frac{1}{2}$ , N $\frac{1}{2}$ NW $\frac{1}{4}$ , and the SE $\frac{1}{4}$ SW $\frac{1}{4}$  of Section 30; the E $\frac{1}{2}$ W $\frac{1}{2}$  and E $\frac{1}{2}$  of Section 32; and those portions of Section 33 described as follows:

1ST That portion of the NW $\frac{1}{4}$  and the N $\frac{1}{2}$ SW $\frac{1}{4}$  lying W. of Kennecott's Ore Haulage Railroad.

2ND Beginning at the SW Cor. of said Section 33; thence N. 3°20'34" W. 1320.57 feet; thence S. 89°31' E. 2467.8 feet; thence S. 3°20'34" E. 1306.31 feet, more or less; thence N. 89°50'50" W. 2466.89 feet to the point of beginning.

#### SUBSECTION H

All of the following described real property situated in Township 2 South, Range 3 West, Salt Lake Base and Meridian:

All of Section 1, except the SE $\frac{1}{4}$ SE $\frac{1}{4}$ ; all of Sections 2, 3, and 4; that part of Section 5 lying in Salt Lake County, less that portion deeded to David R. Williams, dba Industrial Communications.

That part of the E $\frac{1}{2}$  and the SE $\frac{1}{4}$ SW $\frac{1}{4}$  of said Section 5 lying within Tooele County.

The NE $\frac{1}{4}$  of Section 7; the NW $\frac{1}{4}$ , S $\frac{1}{2}$ SW $\frac{1}{4}$ , and that part of the E $\frac{1}{2}$  of Section 8 lying in Tooele County, less that portion deeded to Radio Service Corp. of Utah.

That part of the E $\frac{1}{2}$  of Section 8 lying in Salt Lake County, less that portion deeded to Radio Service Corp. of Utah. Also all of Sections 9, 10, 11, and the W $\frac{1}{2}$  of Section 12.

All of Sections 13, 14, and 15 and that part of Sections 16 and the SE $\frac{1}{4}$  of Section 17 lying within Salt Lake County.

BOOK 6139 PAGE 2996

The E $\frac{1}{2}$ NW $\frac{1}{4}$ , NE $\frac{1}{2}$ SW $\frac{1}{4}$ , and those parts of the N $\frac{1}{2}$ SE $\frac{1}{4}$  and the SE $\frac{1}{4}$ SE $\frac{1}{4}$  of Section 17 lying in Tooele County.

That part of the SW $\frac{1}{4}$ SW $\frac{1}{4}$  of Section 16 lying in Tooele County.

The N $\frac{1}{2}$ N $\frac{1}{4}$  of Section 20 and that part of the NW $\frac{1}{4}$  of Section 21 lying in Tooele County.

That part of the NW $\frac{1}{4}$  of Section 21 lying in Salt Lake County. Also the SE $\frac{1}{4}$ NE $\frac{1}{4}$  and the NE $\frac{1}{4}$ SE $\frac{1}{4}$  of said Section 21.

The N $\frac{1}{2}$  and the N $\frac{1}{2}$ S $\frac{1}{4}$  of Section 22, the N $\frac{1}{2}$  and the NW $\frac{1}{4}$ SW $\frac{1}{4}$  of Section 23, the N $\frac{1}{2}$ NW $\frac{1}{4}$  and the NE $\frac{1}{4}$  of Section 24.

#### SUBSECTION I

All of the following described real property situated in Township 2 South, Range 4 West, Salt Lake Base and Meridian:

That portion of Section 1 described as follows:

The W $\frac{1}{2}$ SE $\frac{1}{4}$  and the SW $\frac{1}{4}$ , except the railroad.

That portion of Section 2 described as follows:

Beginning at a point 27.23 chains N. and 2.75 chains W. from the E $\frac{1}{4}$  of said Section 2; thence W. 19.65 chains; thence N. 57.74 feet; thence E. 205 feet; thence N. 100 feet; thence E. 43.12 feet; thence N. 94.38 feet; thence E. 1136.56 feet; thence S. 19°24' W. 4.05 chains to the point of beginning.

That portion of Section 3 described as follows:

1ST Beginning at a point on the North R/W line of Interstate Highway No. 80, said point being 3564 feet S., more or less, from the NW Cor. of said Section 3; thence Northeasterly along said R/W line 4752 feet, more or less; thence N. 554.5 feet; thence Southwesterly 4253.0 feet, more or less; thence S. 1663.2 feet, more or less, to the point of beginning.

2ND Beginning at the SW Cor. of said Section 3; thence N. 1328 feet, more or less, to the South R/W line of Interstate Highway No. 80; thence Northeasterly 3366 feet along said R/W line;

BOOK 6139 PAGE 2997

thence S. 1092.2 feet; thence E. 1108.0 feet; thence S. 626.0 feet to the North R/W line of State Highway No. 138; thence Southwesterly along said R/W line 277.2 feet, more or less; thence W. 2455.2 feet; thence S. 1320.0 feet; thence W. 1320.0 feet, more or less, to the point of beginning.

That portion of Section 4 described as follows:

1ST Lots 3 and 4 and SE $\frac{1}{4}$ NW $\frac{1}{4}$  and that portion of the SW $\frac{1}{4}$  lying North of Interstate Highway No. 80.

2ND That portion of the SE $\frac{1}{4}$  lying South of Interstate Highway No. 80.

That portion of Section 5 described as follows:

Lots 1, 2, 3, 4 and the S $\frac{1}{2}$ SE $\frac{1}{4}$ .

That portion of Section 8 described as follows:

The N $\frac{1}{2}$  and the SE $\frac{1}{4}$ , less Interstate Highway No. 80.

That portion of Section 9 described as follows:

The N $\frac{1}{2}$ , W $\frac{1}{2}$ SW $\frac{1}{4}$ , NE $\frac{1}{4}$ SE $\frac{1}{4}$ , the North 330 feet of the SE $\frac{1}{4}$ SE $\frac{1}{4}$ . Also beginning at the NE Cor. of the NW $\frac{1}{4}$ SE $\frac{1}{4}$ ; thence W. 2640 feet; thence S. 1615.8 feet, more or less, to the North line of Mill Creek; thence Southeasterly along said line to a point due South of the point of beginning; thence N. 2444.2 feet to the point of beginning, less Interstate Highway No. 80.

That portion of Section 10 described as follows:

The W $\frac{1}{2}$ NE $\frac{1}{4}$ , SE $\frac{1}{4}$ NE $\frac{1}{4}$ , W $\frac{1}{2}$ NW $\frac{1}{4}$ , SE $\frac{1}{4}$ NW $\frac{1}{4}$ , W $\frac{1}{2}$ SE $\frac{1}{4}$ , SE $\frac{1}{4}$ SE $\frac{1}{4}$ , N $\frac{1}{2}$ SW $\frac{1}{4}$ , and the North 330 feet of the SW $\frac{1}{4}$ SW $\frac{1}{4}$ , less State Highway, and railroad.

That portion of Section 11 described as follows:

The West 5 chains of the W $\frac{1}{2}$ NE $\frac{1}{4}$ , less roads.

BOOK 6139 PAGE 2398



That portion of Section 15 described as follows:

The E $\frac{1}{2}$ W $\frac{1}{2}$  lying East of State Highway No. 36, the NE $\frac{1}{4}$  less railroad.

SUBSECTION J

All of the following described real property situated in Township 3 South, Range 1 West, Salt Lake Base Meridian:

That portion of Section 17 described as follows:

The W $\frac{1}{2}$ NW $\frac{1}{4}$ , less canal and road.

That portion of Section 18 described as follows:

All of Section 18, less the following described parcel:

Beginning at the NE Cor. of said Section 18; thence S. 660 feet; thence W. 660 feet; thence N. 660 feet to the North Section line of said Section 18; thence E. 660 feet, more or less, to the point of beginning.

That portion of Section 19 described as follows:

The W $\frac{1}{2}$ , W $\frac{1}{2}$ NE $\frac{1}{4}$ , and the NE $\frac{1}{4}$ NE $\frac{1}{4}$ , less road.

SUBSECTION K

All of the following described real property situated in Township 3 South, Range 2 West, Salt Lake City Base and Meridian:

The portion of Section 4 described as follows:

The W. 1775 feet of the NW $\frac{1}{4}$  and the W. 1600 feet of the SW $\frac{1}{4}$ .

BOOK 6139 PAGE 2999

Those portions of Sections 5, 6, and 7 described as follows:

All of Section 5 except the NW $\frac{1}{4}$ NW $\frac{1}{4}$ , the Copperton Improvement District parcel, and the T.V. access road. The S $\frac{1}{4}$ NE $\frac{1}{4}$  and SE $\frac{1}{4}$  of Section 6 except the T.V. access road. All of Section 7 except the Jordan School District parcel.

Those portions of Section 8 described as follows:

1ST The N $\frac{1}{2}$ .

2ND Beginning at the SE Cor. of said Section 8; thence W. 44 feet; thence N. 200 feet; thence W. 400 feet; thence S. 200 feet; thence W. 30 feet; thence N. 300 feet; thence W. 400 feet; thence S. 300 feet; thence W. 130 feet; thence N. 200 feet; thence W. 300 feet; thence S. 200 feet; thence W. 1520 feet; thence N. 400 feet; thence W. 630 feet; thence S. 400 feet; thence W. 30 feet; thence N. 400 feet; thence W. 400 feet; thence S. 400 feet; thence W. 30 feet; thence N. 556 feet; thence W. 466 feet; thence S. 248 feet; thence E. 259.25 feet; thence S. 108 feet; thence W. 17.5 feet; thence S. 200 feet; thence W. 71.5 feet; thence N. 200 feet; thence W. 71 feet; thence S. 200 feet; thence W. 1.0 foot; thence N. 200 feet; thence W. 99 feet; thence S. 200 feet; thence W. 467 feet; thence N. 30 feet; thence E. 434 feet; thence N. 180 feet; thence W. 200 feet; thence N. 100 feet; thence W. 200 feet; thence S. 280 feet; thence W. 34 feet; thence N. 530 feet; thence W. 433 feet to the West Section line of said Section 8; thence N. 2080 feet, more or less, to the W $\frac{1}{2}$  Cor. of said Section 8; thence E. 5280 feet, more or less, to the point of beginning, less the following parcels:

(a) That part of the above lying within State Highway No. 48.

(b) Beginning at a point W. 2164 feet, more or less, and N. 200 feet from the SE Cor. of said Section 8; thence N. 200 feet; thence W. 200 feet; thence S. 200 feet; thence E. 200 feet to the point of beginning.

(c) Beginning at a point N. 935 feet from the SW Cor. of said Section 8; thence N. 400 feet; thence E. 150 feet; thence S. 400 feet; thence W. 150 feet to the point of beginning.

BOOK 6139 PAGE 3000

That portion of Section 9 described as follows:

Beginning at the NW Cor. of said Section 9; thence E. 1600 feet; thence S.  $31^{\circ}13'06''$  W. 3087.01 feet, more or less, to the W $\frac{1}{2}$  Cor. of said Section 9; thence N. 2640 feet, more or less, to the point of beginning.

That portion of Section 13 described as follows:

All of Section 13, except a parcel described as follows:

Beginning at the SW Cor. of said Section 13; thence N.  $0^{\circ}05'52''$  E. 2688.89 feet; thence N.  $89^{\circ}44'04''$  E. 2724.99 feet; thence S.  $0^{\circ}12'17''$  W. 2701.03 feet; thence S.  $89^{\circ}59'32''$  W. 2720.02 feet to the point of beginning.

Those portions of Section 14 described as follows:

1ST Beginning at a point W. 1890 feet from the NE Cor. of said Section 14; thence S. 940 feet; thence E. 570 feet; thence S. 112 feet; thence S.  $79^{\circ}34'$  W. 1009.3 feet; thence S.  $45^{\circ}30'$  W. 1053.3 feet; thence S.  $60^{\circ}27'$  W. 966.2 feet; thence N.  $76^{\circ}08'$  W. 3227.26 feet; thence W. 914.6 feet; thence N. 231.9 feet to the D&RGW Railroad R/W; thence Northeasterly along said R/W to the North Section line of said Section 14; thence E. 1548 feet to the point of beginning.

2ND Beginning at a point S. 940 feet from the NE Cor. of said Section 14; thence S. 322 feet; thence S.  $53^{\circ}53'$  W. 232.50 feet; thence S.  $83^{\circ}43'$  W. 118.7 feet; thence N.  $84^{\circ}06'$  W. 340.8 feet; thence N.  $79^{\circ}39'$  W. 501.2 feet; thence N.  $85^{\circ}55'$  W. 182.7 feet; thence N. 334.98 feet; thence E. 1320 feet to the point of beginning.

3RD Beginning at a point S. 1262 feet from the NE Cor. of said Section 14; thence S. 406.8 feet; thence S.  $72^{\circ}16'$  W. 1385.9 feet; thence N. 816.9 feet; thence S.  $85^{\circ}55'$  E. 182.7 feet; thence S.  $79^{\circ}39'$  E. 501.2 feet; thence S.  $84^{\circ}06'$  E. 340.8 feet; thence N.  $83^{\circ}43'$  E. 118.7 feet; thence N.  $53^{\circ}53'$  E. 232.5 feet, more or less, to the point of beginning.

4TH Beginning at a point S. 1668.8 feet from the NE Cor. of said Section 14; thence S. 971.2 feet; thence W. 80 rds; thence N. to a point S.  $72^{\circ}16'$  W. 1385.9 feet from the point of beginning; thence N.  $72^{\circ}16'$  E. 1385.9 feet to the point of beginning.

5TH The N $\frac{1}{2}$ S $\frac{1}{2}$ .

BOOK 6139 PAGE 3001

Those portions of Sections 14 and 15 described as follows:

Beginning at the center of said Section 15; thence S. 89°17' E. 6632.2 feet; thence N. 1588 feet; thence S. 79°34' W. 1009.3 feet; thence S. 45°30' W. 1053.3 feet; thence S. 60°27' W. 966.2 feet; thence N. 76°08' W. 3227.6 feet; thence W. 914.6 feet; thence S. 950 feet to the point of beginning.

Those portions of Section 15 described as follows:

1ST Beginning at the NW Cor. of said Section 15; thence E. 160 rds; thence S. 86 feet; thence S. 27°15' E. 124 feet; thence S. 10°44' E. 785.5 feet; thence S. 39° W. 327.4 feet; thence S. 1414 feet, more or less; thence W. 80 rds; thence N. 80 rds; thence W. 80 rds; thence N. 80 rds. to the point of beginning, less railroad.

2ND The SW $\frac{1}{4}$ NW $\frac{1}{4}$ , less state road, the N $\frac{1}{2}$ S $\frac{1}{2}$ , less state road and Town of West Jordan parcel.

3RD That portion of the W $\frac{1}{2}$ SW $\frac{1}{4}$  lying West of highway.

Those portions of Section 16 described as follows:

1ST Beginning at a point E. 110.3 feet from the NW Cor. of the SW $\frac{1}{4}$ NW $\frac{1}{4}$  of said Section 16; thence S. 394.4 feet; thence N. 89°25' E. 5169.7 feet; thence N. 290.4 feet; thence W. 5169.7 feet to the point of beginning.

2ND The N $\frac{1}{2}$ N $\frac{1}{2}$ , less railroad and the Bingham Cemetery tract.

3RD The S $\frac{1}{2}$ , less highway.

Those portions of Section 17 described as follows:

1ST Beginning at a point S. 0°05' W. 1266.8 feet and E. 395.9 feet from the NW Cor. of said Section 17; thence N. 0°05' E. 150 feet; thence E. 550.65 feet; thence S. 300 feet; thence W. 424 feet; thence N. 150 feet; thence W. 126.9 feet, more or less, to the point of beginning.

2ND Lots 1 through 16 of Copperton No. 2 Subdivision.

3RD All of said Section 17 less parcels 1 and 2 above described and less Copperton Subdivision No. 1, tracts deeded to Richard

BOOK 6139 PAGE 3002

W. Partner, et al, Board of Education of Jordan School District,  
Salt Lake County Recreation Board, Lion Club and Mountain Fuel  
Supply Company.

Those portions of Section 18 described as follows:

All of Section 18 except the following:

- (a) State Highway No. 48
- (b) The D&RGW Railroad
- (c) Copperton Subdivision No. 1
- (d) Board of Education Jordan School District Parcel
- (e) The Mountain State Telephone and Telegraph Company Parcel
- (f) Those tracts of land identified as Parcel Nos.:

26-18-126-006, 26-18-126-002  
26-18-126-004, 26-18-126-005  
26-18-126-006  
26-18-126-007, 26-19-126-008  
26-18-126-009, 26-18-126-010  
26-18-126-011, 26-18-126-012  
26-18-126-013, 26-18-126-014  
26-18-126-015  
26-18-126-016, 26-18-126-017  
26-18-126-018, 26-18-126-019  
26-18-127-001, 26-18-176-002  
26-18-127-002, 26-18-127-003  
26-18-127-004, 26-18-151-002  
26-18-176-001, 26-18-176-007  
26-18-176-003, 26-18-176-004  
26-18-176-005, 26-18-176-006  
26-18-201-001, 26-18-176-008  
26-18-176-009, 26-18-176-010

All of Sections 19 and 20 and that portion of Section 21 lying  
Westerly of State Highway No. 111 and that parcel lying adjacent  
to and Easterly of State Highway No. 111 known as the "Lark  
Spur" property.

BOOK 6139 PAGE 3003

That portion of Section 22 described as follows:

1ST Beginning at a point S. 89°43'32" E. 71.14 feet from the NW Cor of said Section 22; thence S. 89°43'32" E. 2565.43 feet; thence S. 0°02'56" W. 1525.84 feet; thence N. 89°43'32" W. 2040.84 feet; thence N. 0°08'58" E. 659.60 feet; N. 89°43'32" W. 598.05 feet; thence N. 0°08'58" E. 476.90 feet; thence N. 20°45'23" E. 202.11 feet to the point of beginning.

2ND Beginning at a point S. 0°08'58" W. 666.235 feet and S. 89°43'32" E. 598.049 feet from the NW Cor. of said Section 22; thence S. 0°08'58" W. 659.598 feet; thence N. 80°43'32" W. 184.226 feet; thence S. 0°08'58" W. 659.598 feet; thence N. 89°43'32" W. 413.822 feet; thence N. 0°08'58" E. 1319.196 feet; thence S. 89°43'32" E. 598.049 feet to the point of beginning.

That portion of Section 24 described as follows:

The E½, except the W. 30 feet thereof.

Those portions of Section 27 described as follows:

The N½, less County road; the W. 2605 feet of the SE¼ and the N¼SW¼.

All of Sections 28 and 29, less roads.

All of Section 30.

All of Section 31, except the following:

Beginning at a point N. 58°27'00" W. 656.90 feet from the S¼ Cor. of said Section 31; thence N. 35°24'00" W. 481.80 feet; thence N. 43°58' E. 303.10 feet; thence N. 71°00' E. 666.85 feet; thence S. 0°06' W. 634.91 feet; thence S. 71°00' W. 593.05 feet to the point of beginning.

Those portions of Section 32 described as follows:

The NE¼, SW¼, S¼SE¼, and the NW¼, except the following:

- (a) State or County roads
- (b) Mountain Fuel Supply Co. tract

BOOK 6139 PAGE 3004

(c) Those tracts of land identified as Parcel Nos.:

26-32-101-001, 26-32-101-002  
26-32-126-008, 26-32-126-016  
26-32-126-018, 26-32-126-019  
26-32-126-020, 26-32-126-021  
26-32-126-022, 26-32-126-023  
26-32-126-024

The N $\frac{1}{2}$  of Section 33.

The SW $\frac{1}{4}$ NW $\frac{1}{4}$  of Section 34.

SUBSECTION L

All of the following described real property situated in Township 3 South, Range 3 West, Salt Lake Base and Meridian:

Those portions of Section 8 described as follows:

Lots 12 and 13, SW $\frac{1}{4}$ SE $\frac{1}{4}$ , and SW $\frac{1}{4}$ SW $\frac{1}{4}$ .

The S $\frac{1}{2}$ N $\frac{1}{2}$ , N $\frac{1}{2}$ SW $\frac{1}{4}$ , SE $\frac{1}{4}$ SW $\frac{1}{4}$ , and SE $\frac{1}{4}$  of Section 10.

The S $\frac{1}{2}$ N $\frac{1}{2}$  and S $\frac{1}{2}$  of Section 11.

Those portions of Section 12 described as follows:

The N $\frac{1}{2}$ N $\frac{1}{2}$  and the S $\frac{1}{2}$ .

All of Section 13, except State Highway and Chandler Comotory.

All of Section 14.

NE $\frac{1}{4}$ , NE $\frac{1}{4}$ NW $\frac{1}{4}$ , S $\frac{1}{2}$ NW $\frac{1}{4}$ , and S $\frac{1}{2}$  of Section 15, except Patented Lode Claims known as Missouri and Missouri No. 2, Mineral Survey No. 6799.

All of Section 17, except Lots 6, 7 and 8.

All of Special Section 38.

The S $\frac{1}{2}$ SE $\frac{1}{4}$  of Section 19.

All of Section 20.

BOOK 6139 PAGE 3005

All of Section 21, both Salt Lake and Tooele Counties.

All of Section 22, except Patented Lode Claims known as Missouri and Missouri No. 2, Mineral Survey No. 6799.

All of Sections 23, 24, 25, 26, and 27.

All of Section 28, except those parcels owned by the State of Utah.

All of Section 29, Lots 1, 2, 3, 8, S $\frac{1}{2}$ NE $\frac{1}{4}$ , and SE $\frac{1}{4}$ SE $\frac{1}{4}$  of Section 30.

Those portions of Section 31 described as follows:

The E $\frac{1}{2}$ NE $\frac{1}{4}$ , SE $\frac{1}{4}$  and Lots 7, 8, 11, and 12.

The N $\frac{1}{2}$ , N $\frac{1}{2}$ S $\frac{1}{2}$ , and SE $\frac{1}{4}$ SE $\frac{1}{4}$  of Section 32.

All of Section 33 within Salt Lake and Tooele Counties.

All of Sections 34, 35, and 36.

#### SUBSECTION M

All of the following described real property situated in Township 4 South, Range 2 West, Salt Lake Base and Meridian:

Those portions of Section 6 described as follows:

Lots 2 through 10 and the Excelsior Placer Claim No. 353, less county road.

Those portions of Section 7 described as follows:

Lot 1, the Excelsior Placer Claim No. 353, and the October Hill Claim No. 7111, less County road.

BOOK 6139 PAGE 3006



SUBSECTION N

All of the following described real property situated in Township 4 South, Range 3 West, Salt Lake Base and Meridian:

All of Sections 1, 2, 3, 4, and 5 within Salt Lake and Tooele Counties.

Those portions of Section 6 described as follows:

The E $\frac{1}{2}$ , Lots 7, 11, 12, and 13.

All of Section 8 lying North of Special Sections 37 and 38.

All of Section 9.

That part of the NW $\frac{1}{4}$ NW $\frac{1}{4}$  and the SW $\frac{1}{4}$ SW $\frac{1}{4}$  of Section 15 within Tooele County.

All of Section 16 in Salt Lake, Tooele, and Utah Counties.

All of Special Section 38.

The NW $\frac{1}{4}$  and S $\frac{1}{2}$  of Section 17.

The E $\frac{1}{2}$ SE $\frac{1}{4}$  of Section 18.

That part of Section 20 within Tooele County.

SUBSECTION O

All of the following described real property in Township 4 South, Range 5 West, Salt Lake Base and Meridian (Tooele County):

Those portions of Section 36 described as follows:

1ST Beginning at a point 14.78 chains South of the SE Cor. of the SW $\frac{1}{4}$ SE $\frac{1}{4}$  of Section 25; thence S. 6.02 chains; thence S. 33°29' E. 11.62 chains; thence S. 45°35' E. 19.20 chains; thence S. 8.75 chains; thence N. 58°50' W. 53.48 chains; thence N. 59°15' W. 19.50 chains; thence E. 42.40 chains to the point of beginning.

BOOK 6139 PAGE 3007

2ND Beginning at a point 450 feet South of the SE Cor. of the SW $\frac{1}{4}$ SE $\frac{1}{4}$  of said Section 25; thence S. 525.48 feet; thence W. 2798.40 feet; thence N. 975.48 feet; thence E. 2415.40 feet; thence S. 450 feet; thence E. 383 feet to the point of beginning.

SUBSECTION P

All of the following described real property in Township 10 South, Range 1 West, Salt Lake Base and Meridian (Utah County):

That portion of Section 17 described as follows:

All of the SW $\frac{1}{4}$  except 11.61 acres East of Canal. All of the NW $\frac{1}{4}$ SE $\frac{1}{4}$  lying West of the Canal. All of the W $\frac{1}{4}$ NE $\frac{1}{4}$  lying West of the Canal, except State road. The NE $\frac{1}{4}$ NW $\frac{1}{4}$ , except State road.

All of the SE $\frac{1}{4}$  and the E $\frac{1}{4}$ SW $\frac{1}{4}$  of Section 18.

SUBSECTION Q

All of the following described real property in Township 21 South, Range 20 East, Salt Lake Base and Meridian (Grand County):

Those portions of Section 21 described as follows:

1ST Beginning at a point S. 8°35' W. 332 feet from the NE Cor. of the intersection of Harris Ave. and King St. of Thompson, Utah; thence S. 8°35' W. 433 feet; thence S. 81°34' E. 50 feet; thence N. 49°59' E. 430 feet; thence N. 8°35' E. 110 feet; thence N. 81°25' W. 334 feet to the point of beginning.

2ND Beginning at the SE Cor. of Seward Ave. and King St. of Thompson, Utah; thence S. 81°34' E. 50 feet; thence N. 49°50' E. 430 feet; thence S. 81°24' E. 15 feet; thence Southeasterly on a curve to the left parallel with Y track 585 feet; thence N. 81°24' W. 575 feet; thence N. 8°35' E. 115 feet to the point of beginning.

BOOK 6139 PAGE 3008

SECTION II -- UNDIVIDED INTERESTS\*

Undivided interests in certain lots, tracts, pieces and parcels of land situated in Salt Lake and Tooele Counties, in the State of Utah, bounded and described as follows:

SUBSECTION A

Undivided interests in the following described real property situated in Township 2 South, Range 2 West, Salt Lake Base and Meridian:

An undivided 27.78% interest in that portion of the NW $\frac{1}{4}$ SE $\frac{1}{4}$  of Section 16 lying West of the Bingham and Garfield Railroad right-of-way and that portion of the SW $\frac{1}{4}$ NE $\frac{1}{4}$  of Section 16 lying West and South of said railroad right-of-way, less and excepting therefrom, 2.75 acres deeded to Kearns Improvement District, being more particularly described as follows:

Commencing at a point which is North 1353 feet from the South Quarter Corner of said Section 16; thence North 400 feet; thence East 300 feet; thence South 400 feet; thence West 300 feet to the point of beginning.

An undivided 51.85% interest in the E $\frac{1}{4}$ NW $\frac{1}{4}$  of Section 19.

An undivided 51.85% interest in the W $\frac{1}{4}$ NE $\frac{1}{4}$  and Lots 1 and 4 of Section 19.

An undivided 51.85% interest in the E $\frac{1}{4}$ SW $\frac{1}{4}$  and W $\frac{1}{4}$ SE $\frac{1}{4}$  and Lots 5 and 8 of Section 19.

An undivided 51.85% interest in the SE $\frac{1}{4}$  and E $\frac{1}{4}$ SW $\frac{1}{4}$  and Lots 6 and 7 of Section 20.

An undivided 66.67% interest in Lot 5 of Section 21.

An undivided 51.85% interest in the W $\frac{1}{4}$ SW $\frac{1}{4}$  (Lots 3 and 4) and the NE $\frac{1}{4}$ SW $\frac{1}{4}$  of Section 30.

---

\* Undivided interest figures represent ownership of the surface estate. Ownership of the mineral estate may vary.

SUBSECTION B

Undivided interests in the following described real property situated in  
Township 2 South, Range 3 West, Salt Lake Base and Meridian:

An undivided 22.22% interest in that part of the SE $\frac{1}{4}$ SE $\frac{1}{4}$  of Section 20 lying in Tooele County.

An undivided 51.85% interest in W $\frac{1}{2}$ SE $\frac{1}{4}$ SE $\frac{1}{4}$  of Section 20 lying in Tooele County.

An undivided 11.11% interest in that part of the SW $\frac{1}{4}$  of Section 21 lying within Tooele County.

An undivided 29.63% interest in the E $\frac{1}{2}$ SW $\frac{1}{4}$  and SW $\frac{1}{4}$ SE $\frac{1}{4}$  of Section 21.

An undivided 22.22% interest in the SW $\frac{1}{4}$  and the SW $\frac{1}{4}$ SE $\frac{1}{4}$  of Section 21.

An undivided 51.85% interest in the SE $\frac{1}{4}$ SE $\frac{1}{4}$  of Section 22.

An undivided 51.85% interest in the S $\frac{1}{2}$ SE $\frac{1}{4}$  and S $\frac{1}{2}$ SW $\frac{1}{4}$  of Section 23.

An undivided 44.44% interest in the NE $\frac{1}{4}$ SE $\frac{1}{4}$  of Section 23.

An undivided 66.67% interest in the S $\frac{1}{2}$ NW $\frac{1}{4}$  of Section 24.

An undivided 51.85% interest in the NW $\frac{1}{4}$ SW $\frac{1}{4}$  of Section 24.

An undivided 51.85% interest in the S $\frac{1}{2}$ SW $\frac{1}{4}$  of Section 24.

An undivided 51.85% interest in the SW $\frac{1}{4}$ SE $\frac{1}{4}$  of Section 24.

An undivided 66.67% interest in the N $\frac{1}{2}$ SE $\frac{1}{4}$  and NE $\frac{1}{4}$ SW $\frac{1}{4}$  of Section 24.

An undivided 44.44% interest in the SE $\frac{1}{4}$ SE $\frac{1}{4}$  of Section 24.

An undivided 51.85% interest in the North 80 rods (1320 feet) of Section 25.

An undivided 51.85% interest in the SW $\frac{1}{4}$ SE $\frac{1}{4}$  and SW $\frac{1}{4}$  of Section 25.

An undivided 44.44% interest in the NE $\frac{1}{4}$ SE $\frac{1}{4}$  of Section 25.

An undivided 51.85% interest in the SE $\frac{1}{4}$ SE $\frac{1}{4}$  of Section 25.

BOOK 6139 PAGE 3010

An undivided 50% interest in that portion of the NW $\frac{1}{4}$ SE $\frac{1}{4}$  of Section 25, being more particularly described as follows:

Beginning at the center of Section 25, thence South 1086.65 feet; thence East 233.35 feet; thence South 233.35 feet; thence East 1086.65 feet; thence North 1320 feet; thence West 1320 feet to the point of beginning, containing 38.75 acres.

An undivided 51.85% interest in the N $\frac{1}{4}$ NE $\frac{1}{4}$  and NW $\frac{1}{4}$  of Section 26.

An undivided 51.85% interest in the W $\frac{1}{2}$ SW $\frac{1}{4}$  of Section 26.

An undivided 44.44% interest in the W $\frac{1}{2}$ SE $\frac{1}{4}$  and E $\frac{1}{2}$ SW $\frac{1}{4}$  of Section 26.

An undivided 51.85% interest in the E $\frac{1}{2}$ SE $\frac{1}{4}$  of Section 26.

An undivided 51.85% interest in the SE $\frac{1}{4}$ NW $\frac{1}{4}$ , N $\frac{1}{4}$ NE $\frac{1}{4}$ , SW $\frac{1}{4}$ NE $\frac{1}{4}$ , E $\frac{1}{2}$ SE $\frac{1}{4}$ , and W $\frac{1}{2}$ SW $\frac{1}{4}$  of Section 27.

An undivided 51.85% interest in the E $\frac{1}{2}$ SW $\frac{1}{4}$  and W $\frac{1}{2}$ SE $\frac{1}{4}$  of Section 27.

An undivided 29.63% interest in the NE $\frac{1}{4}$ , E $\frac{1}{2}$ SE $\frac{1}{4}$ NW $\frac{1}{4}$ , E $\frac{1}{2}$ NE $\frac{1}{4}$ NW $\frac{1}{4}$ , and NW $\frac{1}{4}$ NE $\frac{1}{4}$ NW $\frac{1}{4}$  of Section 28.

An undivided 22.22% interest in NE $\frac{1}{4}$  and those portions of the E $\frac{1}{2}$ NW $\frac{1}{4}$  and the NW $\frac{1}{4}$ NW $\frac{1}{4}$  of Section 28 lying within Salt Lake County.

An undivided 66.67% interest in the N $\frac{1}{4}$ NW $\frac{1}{4}$ SE $\frac{1}{4}$  and NE $\frac{1}{4}$ SE $\frac{1}{4}$  of Section 28.

An undivided 22.22% interest in the N $\frac{1}{4}$ NE $\frac{1}{4}$  and SE $\frac{1}{4}$ NE $\frac{1}{4}$  of Section 29.

An undivided 51.85% interest in W $\frac{1}{2}$ NE $\frac{1}{4}$ NE $\frac{1}{4}$ , NW $\frac{1}{4}$ NE $\frac{1}{4}$ , W $\frac{1}{2}$ SE $\frac{1}{4}$ NE $\frac{1}{4}$ , and SE $\frac{1}{4}$ SE $\frac{1}{4}$ NE $\frac{1}{4}$  of Section 29.

An undivided 29.63% interest in the W $\frac{1}{2}$ SE $\frac{1}{4}$ NE $\frac{1}{4}$  and the SE $\frac{1}{4}$ SE $\frac{1}{4}$ NE $\frac{1}{4}$  of Section 33.

An undivided 29.63% interest in the E $\frac{1}{2}$ NW $\frac{1}{4}$ NW $\frac{1}{4}$  and NE $\frac{1}{4}$ NW $\frac{1}{4}$  of Section 34.

An undivided 22.22% interest in the N $\frac{1}{4}$ NW $\frac{1}{4}$  of Section 34.

An undivided 66.67% interest in the N $\frac{1}{4}$ NW $\frac{1}{4}$  of NE $\frac{1}{4}$  Section 34.

SECTION III - RECENT ACQUISITIONS

All those certain lots, tracts, pieces, and parcels of lands situated in Salt Lake and Tooele Counties, in the State of Utah, bounded and described as follows:

SUBSECTION A

All that following described real property situated in Township 2 South, Range 2 West, Salt Lake Base and Meridian:

Those portions of Section 16 described as follows:

1ST Beginning at a point that is S28°59'17"W 170.51 feet from the Northwest corner of Section 16 as established by Salt Lake County in 1982 (Basis of bearing being S89°46'07"E along the North line of said Section 16 as established in 1982), said point of beginning being the assumed old location of the Northwest corner of said Section 16 as calculated by Salt Lake County; thence N88°39'37"E 830.98 feet (Record = N88°49'13"E 649.86) to the West line of the abandoned Bingham & Garfield Railroad right of way; thence S15°29'07"E (Record = S15°40'E) 143.92 feet; thence S82°35'47"E (Record = S82°45'40"E) 843.43 feet; thence N7°24'13"E (Record = N7°13'20"E) 12.50 feet; thence S82°35'47"E (Record = S82°46'40"E) 1040.00 feet to a point of tangency with a 5805.74 foot radius curve; thence Southeasterly along said curve to the right through a central angle of 0°09'30", a distance of 16.04 feet to the North-South Quarter Section line of said Section 16 (as established by Salt Lake County in 1982); thence S1°59'39"W along said Quarter Section line 150.73 feet to a point on the arc of a 5655.74 foot radius curve, the center of which bears S7°42'36"W; thence Northwesterly along last said curve, to the left through a central angle of 0°18'23", a distance of 30.25 feet; thence N82°35'47"W (Record = N82°46'40"W) 1040.00 feet; thence N7°24'13"E (Record = N7°13'20"E) 12.50 feet; thence N82°35'47"W 695.14 feet (Record = N82°46'40"W) to the East line of said abandoned Railroad right of way; thence N15°29'07"W (Record = N15°40'W) 13.57 feet; thence N82°35'47"W 1006.30 feet (Record = N82°46'40"W 1055.06) to the West line of said Section 16 (as located using the old assumed Northwest Section corner); thence N0°40'26"E 119.59 feet (Record = N2°45'E 150.62) to the point of beginning, containing 9.680 Acres. Less and excepting the following real property:

BOOK 6139 PAGE 3012

Beginning at a point  $N88^{\circ}39'37''E$  649.86 feet from the old assumed location of the Northwest corner of Section 16, Township 2 South, Range 2 West, Salt Lake Base and Meridian as calculated by Salt Lake County, said corner being  $S28^{\circ}59'17''W$  170.51 feet from the Northwest corner of said Section as established by Salt Lake County in 1982 (Basis of bearing being  $S89^{\circ}46'07''E$  along the North line of said Section 16 as established in 1982), said point of beginning being on a line between the old corner and the Northeast corner of said Section 16 (being  $S89^{\circ}46'27''E$  2688.75 feet from the North Quarter corner, as shown on Salt Lake County Surveyor Work Sheets) (Record indicates that point of beginning is on the Section line); thence  $N88^{\circ}39'37''E$  195.56 feet to a point 30 feet West of the Centerline of the old Bingham & Garfield Railroad; thence  $S15^{\circ}29'07''E$  146.30 feet (Record =  $S15^{\circ}40'E$  165.17, more or less) to a point on the land so conveyed to Kennecott Copper Corporation by deed recorded February 19, 1965 as Entry No. 2062309 in Book 2294 at Page 415 of official records; thence  $N82^{\circ}35'47''W$  205.83 feet (Record =  $N82^{\circ}46'40''W$  140.83); thence  $N15^{\circ}29'07''W$  114.04 feet (Record =  $N15^{\circ}40'W$  143.92) to the point of beginning, containing 0.567 Acre.

2ND Beginning at a point  $N88^{\circ}39'37''E$  649.86 feet from the old assumed location of the Northwest corner of Section 16 as calculated by Salt Lake County, said corner being  $S28^{\circ}59'17''W$  170.51 feet from the Northwest corner of said Section as established by Salt Lake County in 1982 (Basis of bearing being  $S89^{\circ}46'07''E$  along the North line of said Section 16 as established in 1982), said point of beginning being on a line between the old corner and the Northeast corner of said Section 16 (being  $S89^{\circ}46'27''E$  2688.75 feet from the North Quarter corner, as shown on Salt Lake County Surveyor Work Sheets) (Record indicates that point of beginning is on the Section line); thence  $N88^{\circ}39'37''E$  195.56 feet to a point 30 feet West of the Centerline of the old Bingham & Garfield Railroad; thence  $S15^{\circ}29'07''E$  146.30 feet (Record =  $S15^{\circ}40'E$  165.17, more or less) to a point on the land so conveyed to Kennecott Copper Corporation by deed recorded February 19, 1965 as Entry No. 2062309 in Book 2294 at Page 415 of official records; thence  $N82^{\circ}35'47''W$  205.83 feet (Record =  $N82^{\circ}46'40''W$  140.83); thence  $N15^{\circ}29'07''W$  114.04 feet (Record =  $N15^{\circ}40'W$  143.92) to the point of beginning, containing 0.567 Acres.

3RD Beginning at a point  $S0^{\circ}40'26''W$  119.60 feet (Record =  $S2^{\circ}45'W$  150.62 feet) from the old assumed location of the Northwest corner of Section 16, as calculated by Salt Lake County, said corner being  $S28^{\circ}59'17''W$  170.51 feet from the

2508 6139 PAGE 3013

Northwest corner of said Section as established by Salt Lake County in 1982 (Basis of bearing being  $S89^{\circ}46'07''E$  along the North line of said Section 16 as established in 1982), said point of beginning being on the old assumed West Section line and the South line of the land conveyed to Kennecott Copper Corporation by that certain Deed recorded February 19, 1965 as Entry No. 2062309 in Book 2294 on page 415 of official records; thence  $S82^{\circ}35'47''E$  925.98 feet (Record =  $S82^{\circ}46'40''E$  875.45) to a point 30 feet West of the Centerline of the abandoned Bingham & Garfield Railroad right of way; thence  $S15^{\circ}29'07''E$  (Record =  $S15^{\circ}40'E$ ) 69.67 feet; thence  $N82^{\circ}35'47''W$  945.50 feet (Deed =  $N82^{\circ}46'40''W$  897.53) to said old Section line; thence  $N0^{\circ}40'26''E$  64.63 feet to the point of beginning, containing 1.379 Acres.

That portion of Section 28 described as follows:

1ST Beginning at the Southeast Corner of Section 28 and running thence North  $88^{\circ}41'28''$  West, along the Section line, 2604.13 feet to the East right of way line of Kennecott Property according to the official records on file in Salt Lake County, Entry Number 1055817, recorded 09-07-47 in Book 495, page 260, and running thence along said right of way line along a 1958.70 foot radius curve to the right 454.53 feet along the arc, Chord bears North  $27^{\circ}02'34''$  East; thence leaving said right of way line South  $71^{\circ}24'29''$  East 289.91 feet, thence South  $65^{\circ}58'14''$  East 372.18 feet; thence running along a 400.00 foot radius curve to the right 207.02 feet along the arc, chord bears South  $50^{\circ}31'54''$  East; thence South  $88^{\circ}41'28''$  East 1493.91 feet; thence North  $88^{\circ}58'25''$  East 1901.11 feet, thence North  $89^{\circ}46'35''$  East 165.57 feet to the West right of way line of State Road U-111; thence running along said West right of way line South  $7^{\circ}33'30''$  West 83.03 feet; thence leaving said right of way line South  $89^{\circ}46'35''$  West 1924.46 feet to the point of beginning. (Contains 10.875 Acres)

2ND BEGINNING at a point on the West right of way line of Kennecott Property according to the official records on file in Salt Lake County, Entry Number 1055817, recorded 09-07-47 in Book 495, page 260, said point being North  $00^{\circ}19'30''$  West, along the Quarter Section line, 49.70 feet from the South Quarter Corner of Section 28, Township 2 South, Range 2 West, Salt Lake Base and Meridian and running thence North  $00^{\circ}19'30''$  West 237.90 feet; thence North  $60^{\circ}57'22''$  East 163.25 feet to a point on said West right of way line of Kennecott Property and running thence along said right of way line along a 2208.70 foot radius curve to the left 347.60 feet along the arc, chord bears South  $24^{\circ}01'30''$  West, to the point of beginning. (Contains 0.355 Acres)



Those portions of Section 28 described as follows:

The South 20 rods of the North half of the East 155<sup>5</sup> feet of the Northwest quarter of Section 28, excepting therefrom that portion of the afore-described real property within the bounds of the old railroad right-of-way as described under that certain Indenture recorded as Entry No. 1139815, in Book 651, at Pages 15-38 of the Official Records of the Salt Lake County Recorder.

BOOK 6139 PAGE 3015

SECTION IV - MINERAL AND SPECIAL SURFACE LEASEHOLDS

All those certain lots, tracts, pieces, and parcels of land situated in Salt Lake and Tooele Counties, in the State of Utah, bounded and described as follows:

SUBSECTION A

All of the following described mineral leases issued by the State of Utah situated in Township 3 South, Range 3 West, Salt Lake Base and Meridian:

ML-29634      W $\frac{1}{2}$  Section 16  
ML-26976      Lots 29 and 30 of Section 21; Lots 19 and 20 of  
Section 28; S $\frac{1}{4}$ SW $\frac{1}{4}$ , SW $\frac{1}{4}$ SE $\frac{1}{4}$  of Section 32.

SUBSECTION B

All of those certain unpatented mining claims held by Bingham Development Company (58.26% of which is owned by Kennecott Corporation) located in Tooele County and subject to the Eastment Agreement dated June 1, 1974, between Bingham Development Company and The Anaconda Company, hereinafter described:

<u>Claim Name</u>	<u>Lot No. or Mineral Survey No.</u>
Bobby 3	
Bobby 4	
Rae	3567
Copper King	5410
West Slope No. 3	5410
West Slope No. 4	5410
Combination No. 1	5410
Combination No. 2	5410
Combination No. 3	5410
Combination No. 4	5410
Combination No. 5	5410
Combination No. 6	5410
Combination No. 8	5410
Hanna	4869

BOOK 6139 PAGE 3016

<u>Claim Name</u>	<u>Lot No. or Mineral Survey No.</u>
Spring	4873
Spring No. 1	5190
Possum	3567
Mohawk No. 4	5410
Mohawk No. 5	5410
Mohawk No. 6	5410
Star No. 3	3567
Brookmeyer	3567
Dump	4872
Savage	5148

SUBSECTION C

All of those certain patented mining claims held by New Bingham - Mary Mining Company (86.63% of which is owned by Kennecott Corporation) located in Tooele County and subject to the Mining Lease dated April 30, 1979, between New Bingham - Mary Mining Company and The Anaconda Company, hereinafter described:

<u>Claim Name</u>	<u>Lot No. or Mineral Survey No.</u>
Mary Lode	Lot No. 415
Commonwealth Lode	Lot No. 418

SUBSECTION D

All of that certain special surface use lease issued by the State of Utah situated in Township 3 South, Range 3 West, Salt Lake Base and Meridian:

SULA 382      Lots 29 and 30 of Section 21.  
                   Lots 19 and 20 of Section 28.

BOOK 6139 PAGE 3017

SECTION V - PATENTED MINING CLAIMS

All of those certain patented mining claims located within the Mining Districts hereinafter described and situated in Salt Lake and Tooele Counties, in the State of Utah:

<u>Claim Name</u>	<u>Lot No. or Mineral Survey No.</u>	<u>Claim Name</u>	<u>Lot No. or Mineral Survey No.</u>
<b>WEST MOUNTAIN MINING DISTRICT</b>			
Excelsior Placer	Lot #395	Fisher	Lot #353
Forepaugh	Lot #398	Fraction	Lot #283
Geisha	Lot #374	(pt. lying bet. Accident & Legislator)	Sur. #4305
Grand View	Lot #326		Sur. #4128
Hancock	Lot #319		Sur. #5434
Irish Duke	Sur. #5313		Sur. #4809
Irish Lord	Lot #60		Sur. #4475
Jap	Sur. #3017		Sur. #4305
Johnson	Lot #251		Sur. #4305
Kelvin	Sur. #6934		Sur. #5938
Kimuro	Lot #282		Sur. #4477
Lakeview & Weber (pt)	Lot #83		Sur. #6937
Lake View	Lot #467		Sur. #5938
Legislator	Lot #466		Sur. #5313
Lelly	Sur. #6937		Sur. #5722
Liberty	Lot #280		Sur. #5434
Limburgh, Morton & Paris	Sur. #5434		Sur. #5609
Little Nellie	Sur. #4774		Lot #299
Louisa	Lot #381		Sur. #6940
Lucky Eight #1	Lot #49		Lot #284
Lucky Eight #2			Lot #321
Silver Maid	Sur. #5864		Sur. #5864
Silver Star	Sur. #5864		Sur. #5864
(the S'ly 9782 ft. of said claim)	Sur. #3444		Lot #127
South Side	Sur. #5609		Sur. #4138
Stanley	Sur. #5609		Lot #368
(all except pt. con. to USSR & MNG Co)	Lot #144		Sur. #5111
Summit			Lot #324
Accident (that pt lying E'ly of Mcnitor)			
American Star			
Arthur			
Badger			
Bazouk Jr.			
Bemis & Hiatt			
Barstow			
Bemis & Hiatt (SW'ly ext.)			
Betty Walker			
Boston			
Bully Boy			
Butterfield Park Placer			
Butterfield Placer			
Cherokee			
Chubb			
Cincinnati			
Domingo			
Drum Lummon			
Eagle Bird			
Edgar (all except pt con. to U.S.S. Ref. & M. Co.)			
Marion's Shovel #2			
Marion's Shovel #3			
Martha D.			
Midnight Bell			
Midnight Bell #1			
Miller (that pt. lying E'ly of W. line of Bully Boy extended)			

BOOK 6139 PAGE 3018

<u>Claim Name</u>	<u>Lot No. or Mineral Survey No.</u>	<u>Claim Name</u>	<u>Lot No. or Mineral Survey No.</u>
Miner's Dream	Sur. #5864	Thomas	Sur. #4476
Mikado	Sur. #6937	Timpanogos	Lot #351
Monitor	Lot #398	Togo	Sur. #5938
Monterey	Lot #301	Toledo	Lot #834 New
New Times	Lot #323	Tolusa	Sur. #6937
		Tyler #2	Sur. #5324
Northern Chief	Lot #246	Unlimited	Sur. #2975
Northern Starr	Lot #350	Ute	Lot #318
Oak	Lot #352	Vermillion	Sur. #2949
Occidental	Sur. #367	Vigilance	Sur. #5176
Old Times	Lot #298	Vulcan #1	Sur. #5864
Old Times #2	Lot #320	Webster	Lot #159
Opulent	Lot #126	(all except pt. in con-	
Oriental	Sur. #4474	flict with Lady Franklin)	
Oyama	Sur. #6937	White Star	Sur. #4305
Point	Sur. #4904	You Bet (1/3 int.)	Lot #3743
		Zuni	Lot #322
Queen	Lot #261	Honesty Lode	Sur. #7133
Ray	Sur. #6937	Goodwill Lode	Sur. #7132
Red Cloud	Lot #325	Chiquita, Manana &	
Reporter	Sur. #4808	La Platta	Sur. #7134
Rough Wrestler	Sur. #3934		
(that part lying S'ly of		2/15 Int. in: Burralo	Sur. #303
Lots #57 and #147)			
Ruby	Sur. #4774	Murray #1, 2, 3, & 4	Sur. #4689
Russel	Lot #300		
St. James	Lot #269		
Sappington	Sur. #4717		
(that part of said claim in con-			
flict with Legislator & com. at Cor. #3			
of said claim, N. to intersect with			
comp. line across Surprise E. to			
Cor. #4 of Surprise, SW'ly to bog.)			
Senate	Sur. #5434	Abner AND	Sur. #4300
Shield #3	Sur. #6938	Adelaide	Sur. #6297
Sherman #2	Sur. #5323	Aetna B 2	Sur. #3561
Shield Fraction	Sur. #4810	Aghok #1,2,3,4,5,10,11	Sur. #6990
Silver Butte &		Aida	Sur. #4055
Willow Springs	Sur. #3443	Akron	Sur. #4064
Silver Comstock	Lot #335	Part of Alamo	Sur. #231
(part lying Sw'ly of E'ly side		Part of Alamo #2	Sur. #3660
line of Tipperary Boy, Lot #333)		Allie Haidel	Sur. #4793
Silver Shield	Lot #106	All's Well	Sur. #3677
Amended Mary Emma	Sur. #6348	Alta	Lot #312
Anderson	Sur. #4431	Part of Amanda	Lot #191
		Amazon Mine #2	Sur. #5414
		Champion	Sur. #235
		Charles Brink Placer	Sur. #2958

BOOK 6139 PAGE 3019

<u>Claim Name</u>	<u>Lot No. or Mineral Survey No.</u>	<u>Claim Name</u>	<u>Lot No. or Mineral Survey No.</u>
Anna L.	Sur. #5770	Clays Placer (Part)	Lot #118
Anna L. #2	Sur. #5770	Charles Read	Sur. #3489
April Fool	Sur. #5770	Chicago Fire	Lot #228
April Fool #1	Sur. #5770	Chi Phi Frac.	Sur. #5528
April Fool #2	Sur. #5770		
April Fool Fraction	Sur. #5770	Church Member	Sur. #5192
April Fool #3	Sur. #5770	Columbia	Sur. #3209
April Fool #4	Sur. #5770	Comstock #1	Sur. #5992
April Fool #6	Sur. #5770	Comstock #2	Sur. #5992
Ararat	Sur. #5720	Copper Center (part)	Sur. #3594
Part of Argaunaut #1, Placer	Lot #302	Part of Copper Mining Co.	Sur. #3937
Argonaut #2	Sur. #5414	Part of Cuba	Sur. #4062
Atlanta Lode Amd.	Sur. #6461	Curtis Placer	Lot #38
Austin Flint	Lot #313	Dan Fraction	Sur. #6112
1/2 int. in Azurite	Sur. #3353	December	Sur. #3609
		Dick Butler Frac.	Sur. #5280
Baby Mine	Lot #197	Dick Mackintosh	Sur. #3489
Balen	Sur. #5720	Dividend	Lot #310
Baker	Lot #305	Dollie B.	Sur. #3595
Bear (part)	Sur. #4002	Domingo	Lot #236
Eighty Seven	Sur. #4068		
Bellum	Sur. #3599	Eldorado	Sur. #3575
Bellum Fraction	Sur. #6120	Eliza Jane	Sur. #4067
Ben Hur	Sur. #3549	Elvena #2 (part)	Sur. #3659
B. F. Butler #1, Amd.	Sur. #4068	Elvina (part)	Lot #207
B. F. Butler #2	Sur. #4092	Part o Etta	Sur. #5879
Beta Fraction	Sur. #5527	Emma	Sur. #3534
Bobby B.	Sur. #3591	Emma #1	Sur. #3676
Bradbury (part)	Sur. #6134	Emma #2	Sur. #3534
Brink	Sur. #5721	Emma Fraction	Sur. #5779
Brink, Amd.	Sur. #4038	Erie	Lot #455
Broad Gauge	Sur. #4793	Excelsior Placer	Entry #1773
Bruce	Sur. #3565	Experience	Sur. #6961
Bruce Fraction	Sur. #6368	Fabian	Sur. #309
Bryan Fraction	Sur. #6118	Fannie Lee	Sur. #3558
Part of Bull Dozer	Lot #204	Fay Mac C.	Sur. #4653
Bullock Fraction	Sur. #4514	Final Location (part)	Sur. #5181
Part of Bunker Hill	Sur. #3921	Fliess	Sur. #43
Burlington	Sur. #3209	Florence, Amd.	Sur. #4450
Part of J.R. Bush Placer	Sur. #4045	Part of Florence B.	Sur. #4058
Cluster Fraction	Sur. #6946	Flyer	Lot #238
Calumet	Sur. #3844	Fourth of March	Sur. #4049
Contannial Amd.	Sur. #4013		
Frank	Sur. #3486	Alamo fraction lode,	Sur. #7176
Frank Cushing	Sur. #3704	situated in the SE 1/4 of Sec. 27,	
Fred Walker, Amd.	Sur. #4037	T.3S., R.3W., S.1.N. (expressly excepting	
Froeman #1	Sur. #4432	& excluding from said Pur. all that	

BOOK 6139 PAGE 3020

<u>Claim Name</u>	<u>Lot No. or Mineral Survey No.</u>	<u>Claim Name</u>	<u>Lot No. or Mineral Survey No.</u>
Fritz	Sur. #3264	portion of ground embraced in mng. claim or sur. designated as Lot #231, Alamo Lode; Sur. 360; Alamo #2 Lode, excepting that part of said Alamo #2 Lode that conflicts with the Alamo Lode Lot 231; Sur. 3675 Little Cottonwood Mine Lode excepting that part of the Little Cottonwood Mine Lode that conflicts with the Alamo Lode Lot 231 & the Alamo #2 Lode Sur. #3660.)	
General Shelby	Sur. #307		
Golden Era	Sur. #205		
Part of Gold Trail	Sur. #3898		
Gondola, Amd.	Sur. #4013		
Granite, State	Lot. #314		
Gurdon (part)	Sur. #4153		
Fraction	Sur. #5164		
Golden Eagle	Sur. #4314		
Gandhi #2 Lode Mng. Claim	Sur. #7175		Geitbok & Zondbok Lode
Located in the NE $\frac{1}{4}$ & NW $\frac{1}{4}$ Sec. 23, T.3 S., R.3W., S.L.M., (expressly excepting & excluding from said Pur. all that portion of the ground embraced in mng. claim or sur. designated as Lot 38 Dixon Lode; Lot 63 May & Merrill Placer, Lot 224 Amazon Lode except that part of the Amazon Lode that conflicts with the May & Merrill Placer Lot 63; Sur. 2958 M. Gibbons Placer; Sur. 4372 Roy Irvin Lode; Sur. 4373 Roy Irvin Mine #2 Lode; Sur. 4657 Colonia Lode except that part of the Colonia Lode that conflicts with the Dixon Lode Lot 38; the May & Merrill Placer Lot 63, The Amazon Lode #224, The Roy Irvin Lode Sur. 4372 & the Roy Irvin Mine #2 Lode Sur. 4373, Sur. 5836, A.J.L. Lode except that part of the A.J.L. Lode that conflicts with the M. Gibbons Placer Sur. 2958; Sur. 6990 Verona Lode excepting that part of the Verona Lode that conflicts with the Roy Irvin Mine #2 Lode Sur. 4373 & the A.J.L. Lode mng. claim Sur. 5836 Sur. 7087 Dixon Fraction #2 Lode, except that part of Dixon Fraction #2 Lode that conflicts with Dixon Lode, Lot 38, the Roy Irvin Lode Sur. 4372 & the Colonia Lode Sur. 4657).	Situated in the SW $\frac{1}{4}$ Sec. 14, & the NW $\frac{1}{4}$ Sec. 23, T.3S., R.3W., S.L.M. (excluding that portion of the ground embraced in mng. claim or sur. designated as Sur. #6990 Agbok #2 as to Geitbok & Sur. 4431 Anderson; Sur. 5770 April Fool #3 excepting that part of April Fool #3 that conflicts with Anderson, Sur. 4451, Sur. 6990 Verona except that part of Verona that conflicts with Anderson Sur. 4431; Sur. 6990 Verona #4, Sur. 6990 Verona #2; & Sur. 7174 Geitbok as to Zondbok).		
Hubbard #2	Sur. #7049	Hazelle	Sur. #5562
Iowa #1, Iowa #3	Sur. #5570	Hazelle #2	Sur. #5562
Ireland & Watson, Placer	Lot #18	Hazelle Fraction	Sur. #6295
		Hacla	Sur. #4212
		Highland Girl	Sur. #3563
		Hindenberg	Sur. #7062
		Hoffman Placer	Sur. #2958
		Horse Shoe	Sur. #3751
		Hoseford	Sur. #3209
		Hub	Sur. #3922
		Mac Kintosh Fraction	Sur. #5778
		Nadge	Sur. #3612
		Main Spring	Sur. #4055

BOOK 6139 PAGE 3021

<u>Claim Name</u>	<u>Lot No. or Mineral Survey No.</u>	<u>Claim Name</u>	<u>Lot No. or Mineral Survey No.</u>
Jacobs Fraction Amd.	Sur. #4502	Marga	Sur. #6298
Jane	Sur. #3592	Marie Ema #2	Sur. #7062
January	Sur. #4569	Marion	Sur. #3547
January	Sur. #6296	Mary Bell (part)	Sur. #3738
Jean	Sur. #7066	Mary Bell Fraction (part)	Sur. #3913
Jettie	Sur. #4374	Mascott	Sur. #3598
J. Guld #2	Sur. #3647	Mascott Fraction (part)	Sur. #5384
J. Guld #3	Sur. #3647	Mattie (part)	Sur. #4317
J. Guld Fraction #2	Sur. #3909	Maxwell	Sur. #4347
Jubilee	Sur. #3548	Mercer #2 (part)	Sur. #3314
Jubilee Fraction	Sur. #6138	Mercer #3 (part)	Sur. #3705
Judicial Fraction	Sur. #6948	Merrimac	Lot #44
Julia Dean Co. & Lode	Sur. #4059	Metropolitan	Sur. #3593
11/24 int. in Jupiter, amd.	Sur. #4079	Midget	Sur. #3569
Julia	Sur. #4674	Monico	Sur. #4791
Key Part	Sur. #3703	Monte Carlo	Sur. #3546
Key Stone (part)	Sur. #3524	Montezuma	Lot #408
Khedive	Sur. #3702	Montezuma #2	Sur. #4533
Klondike (part)	Sur. #3527	Mountain Chief	Sur. #5721
Lagrippe	Sur. #3559	National Greenback	Lot #234
Langley (part)	Sur. #3670	Native	Sur. #3237
Lassie (part)	Sur. #3564	Navajo	Sur. #4791
Last Dollar	Sur. #7062	Navajo, Amd.	Sur. #3265
Leigh Placer	Sur. #5090	Nick of the Woods (part)	Lot #180
Leona Amd.	Lot #439	Ninety-eight Frac. (part)	Sur. #5154
Liberal	Sur. #4125	North Star	Sur. #5562
Little Eva Fraction	Sur. #6330	North Star	Lot #250
Little John	Sur. #5369	Pactolus	Lot #237
Lochiel	Sur. #3560	Paragon, Amd.	Sur. #4013
Lucy Q.	Sur. #3751	Parker	Lot #227
Luella	Sur. #4276	Parma	Lot #240
M. Gibbons Placer (part)	Sur. #2958	Pay Roll	Lot #316
Mable C.	Sur. #3751	Peabody	Lot #220
Mable Fraction (part)	Sur. #3613	Peste	Sur. #3209
MacBeth	Sur. #6950	Phoenix	Lot #211
Macduff	Sur. #6949	Phora	Sur. #3596
		Pride of America	Sur. #4543
		Poor Man	Sur. #4371
Rebecca	Sur. #4275	Trefels Extension	Sur. #5465
Red Wing	Lot #435	Trefels, Fraction	Sur. #5477
Rhine Stone	Sur. #5465	Ultra	Lot #317
Rhue #3 Amd.	Sur. #4013	U & I	Sur. #4229
Rochester	Sur. #3597	Venus Fraction	Sur. #6469
Rhine Stone Extension	Sur. #5465	Victory Mine	Sur. #4794
Ruh, Amd.	Sur. #4013	Verona	Sur. #6990
Rhue #2, Amd.	Sur. #4013	Verona #2	Sur. #6990
Roman	Lot #241	Verona #3	Sur. #6990



<u>Claim Name</u>	<u>Lot No. or Mineral Survey No.</u>	<u>Claim Name</u>	<u>Lot No. or Mineral Survey No.</u>
Roy Irvin	Sur. #4372	Verona #4	Sur. #6990
Roy Irvin Mine #2 (part)	Sur. #4373	Veronica Fraction	Sur. #5992
Ruby	Sur. #3238	Wayne	Sur. #6329
Ruby Extension	Sur. #6514	Washington (part)	Lot #22i
Rudder	Sur. #3616	Wedge	Sur. #3560
Rudder Fraction	Sur. #4044	W. J. Bryan, Amd.	Sur. #3648
Rustler	Sur. #3209		
Scoville & Co., Placer	Lot #37	Yankee Blade	Lot #315
Silver Bell	Sur. #4792	Yukon	Sur. #4330
Silver Belt	Sur. #4063	Zephyr	Sur. #3562
Silver Hill	Sur. #3209		
Social	Sur. #3264	Sweden #2	Sur. #4213
Standard Mine	Sur. #4796	Sweden #3	Sur. #4213
Starless (part)	Lot #166		
St. Elmo	Sur. #4418	Maggie	Sur. #470
Stevenson	Lot #306	Millie	Sur. #4284
Stewart	Lot #174	Old Standby	Sur. #474
Stewart #2	Lot #193	Peggy	Sur. #4285
St. Patrick (part)	Sur. #3751	Vespasian	Sur. #42
Sunset Placer Mine	Sur. #3035		
Sweepstakes	Sur. #4500	Coyote	Sur. #4233
Thomas (part)	Sur. #3673	General Grant	Sur. #4233
Thomas Jefferson	Lot #308		
Tiger Mine	Sur. #5649	Gen. Grant Fraction	Sur. #4468
Tin Horn	Sur. #4070	Governor	Sur. #4233
Tin Horn Fraction	Sur. #5193	Morning Star	Sur. #4233
Tom Boy Mine #1, 2 & 5	Sur. #6093	Morning Star Fraction	Sur. #4469
Tom Roy #3, 4, 6 & 7	Sur. #6093	Ophir (1/6 interest)	Sur. #6346
Toronto	Lot #311		
Tough Nut (part)	Lot #432		
Tramway	Sur. #6119		
Treasure	Sur. #3701		
Trefels	Sur. #5465		
Chicago	Lot #119	American Flag	Sur. #278
Alfarata	Sur. #4201	Amsterdam	Sur. #5125
Alfarata Ext.	Sur. #4201	Anaconda	Sur. #5076
Chessie M.	Sur. #4089	Andy	Sur. #5033
Scottish Chief	Sur. #4089	Anra	Lot #392
Tuscarora	Sur. #4201	Anna Rooney	Sur. #5534
LITTLE COTTONWOOD MINING DISTRICT -		Ann Kempton	Sur. #154
Mc Kinney #2	Lot #134	Antelope	Sur. #2996
		Antelope Frac. & Liberty	Sur. #6919
Abby	Sur. #6072	Apex	Sur. #296
Abe Lincoln	Sur. #3753	Arbitrator	Sur. #5179

BOOK 6139 PAGE 3023

<u>Claim Name</u>	<u>Lot No. or Mineral Survey No.</u>	<u>Claim Name</u>	<u>Lot No. or Mineral Survey No.</u>
Accident (part)	Sur. #395	Arbitrator Fraction	Sur. #7012
Accident	Sur. #279	Armand	Sur. #4030
A.D. Lode	Sur. #6995	Ashland	Sur. #67
Ada Grace	Sur. #6065	Ashland #2	Sur. #69
Adrian	Sur. #7096	Athens	Sur. #3744
Aetna Amended	Sur. #7020	Athens #2	Sur. #3744
		Atlantic	Sur. #3197
		Atlas	Sur. #3693
After Thought	Sur. #3895	Auburn	Sur. #460
Agute	Sur. #5378	Austin	Sur. #4030
Agate Fraction	Sur. #6922	Austin Ray	Sur. #410
Agee	Sur. #4520	Azureite Fractions	Sur. #7094
Ajax, (NIA)	Sur. #388	Baby Fraction	Sur. #3656
Aladin	Sur. #68	Badger (U.S.)	Sur. #3819
Albany	Sur. #5125	Badger (Lark)	Sur. #3819
Albiana	Sur. #4658	Badger SW Extension	Sur. #3384
Albino	Sur. #70	Baldwin	Sur. #3387
Alhambra	Sur. #4589	Baldwin Fraction	Sur. #7080
Alice	Sur. #5075	Banner	Sur. #343
Allice Ann	Sur. #4022	Bargin	Sur. #332
Allie N.	Sur. #3814	Barness	Sur. #4332
Alpha	Sur. #3671	Bazouk	Sur. #258
All's Well #2	Sur. #3740	Bear Amended	Sur. #4002
Almeda	Sur. #73	Bee #1	Sur. #4020
Alwin	Sur. #5717	Bee #2	Sur. #4021
Amazon	Sur. #224	Benjamin	Sur. #3197
Amber	Sur. #5378	Benton	Sur. #249
American Boy	Sur. #4018	Beryl	Sur. #5378
Beryl Fraction	Sur. #6923	Buttermilk Amended	Sur. #3809
Beth	Sur. #6920	Buzzo	Sur. #3531
Big Chief	Sur. #3623	Cactus	Sur. #3911
Black Hawk	Sur. #57	Cairo	Sur. #3744
Black Jack	Sur. #125	Calidonia	Sur. #294
Black Jack Fraction	Sur. #7110	Calvarus M.	Sur. #3094
Blaine	Sur. #359	Canby	Sur. #116
Blende	Sur. #5378	Carbonate	Sur. #329
		Cariboo (part) (U.S.)	Sur. #3125
		Cariboo (part) (NIA)	Sur. #3125
Blind Bill	Sur. #406	Carlile	Sur. #340
Blizzard	Sur. #6376	Cato	Sur. #7085
Blizzard Fraction	Sur. #6375	Cedar	Sur. #3197
Blue Rock	Sur. #3263	Central City	Sur. #275
Bonanza	Sur. #371	Champion	Sur. #3263
Bonanza	Sur. #3292	Charles A. Cramp	Sur. #3984
Bonanza #2	Sur. #3986	Chase, Jim & Rex	Sur. #7064
Bonanza #3	Sur. #3292	Clair Lode Amended	Sur. #6841

BOOK 6139 PAGE 3024

<u>Claim Name</u>	<u>Lot No. or Mineral Survey No.</u>	<u>Claim Name</u>	<u>Lot No. or Mineral Survey No.</u>
Bonny Blue Flag	Sur. #169	Clara	Sur. #347-A
Boston	Sur. #3532	Clark	Sur. #3318
Boston	Sur. #3744	Claret	Sur. #4521
B.S.	Sur. #4575	Cleopatra	Sur. #4559
Bradbury (part)	Sur. #6134	Cleopatra #2	Sur. #4559
Brilliant	Sur. #223	Cleopatra Fraction	Sur. #5468
Brooks	Sur. #3266	Cleveland	Sur. #469
Cochise	Sur. #3266	Climax	Sur. #387
Buckey	Sur. #4016	Closing Fraction Amended	Sur. #5191
Buckeye (part) (U.S.)	Sur. #88	Cluster	Sur. #462
Buckeye (part) (NIA)	Sur. #88	Cluster Fraction	Sur. #6946
Bug	Sur. #7118	Colorado	Sur. #213
Bull Dozer (part)	Sur. #204	Colonia	Sur. #4657
Bullion (part) (U.S.)	Sur. #61	Columbia	Sur. #3542
Bullion (part) (NIA)	Sur. #61		
Burlington	Sur. #4788	Comet #1	Sur. #5051
Buster	Sur. #7063	Commercial	Sur. #273
Butter	Sur. #5206	Compromise	Sur. #7158
		Comstock Fraction	Sur. #5430
		Confidence	Sur. #3325
		Congor	Sur. #3162
Consequent	Sur. #5155	Dalton	Sur. #348
Contact	Sur. #5407	Dalton #2	Sur. #327
Contact Fractions	Sur. #6373	Darius	Sur. #7076
Contention	Sur. #3096	Dartmouth (part) (U.S.)	Sur. #46
Cook	Sur. #4214	Dartmouth (part) (NIA)	Sur. #46
Copper Belt	Sur. #5991	Day Light	Sur. #2942
Copper Belt #1	Sur. #5543	Day Light Extension	Sur. #4248
Copper Belt #2	Sur. #5543	Dead Thing	Sur. #4463
Copper Center (part) (U.S.)	Sur. #3594	Decoration	Sur. #6971
Copper Center (part) (NIA)	Sur. #3594	Dederichs	Sur. #3862
Copper Glance	Sur. #4173	Defender	Sur. #3329
Copper Hill	Sur. #4048	Detroit	Sur. #3528
Copper Hill #2	Sur. #4096	Diana	Sur. #3571
Copper Hill #3	Sur. #4096	Dickerman	Sur. #3672
Copper Hill #4	Sur. #4547	Difficult, Amended	Sur. #7019
Copper Hill #5	Sur. #4542	Dixon	Sur. #38
Copper King	Sur. #4836	Dixon #3	Sur. #226
Copper Queen	Sur. #4575	Dixon Fraction	Sur. #472
Cotopaxi	Sur. #6994	Doubtful	Sur. #5032
Cowboy	Sur. #4357	Dump	Sur. #370
Cowboy #2	Sur. #4358	Earl, Amended	Sur. #7020
Cowboy #3	Sur. #4359	East Bingham #1, Amd.	Sur. #7061
		East Bingham #2, Amd.	Sur. #7061
Cowboy #4	Sur. #4376	East Lode Amd.	Sur. #7073
Coyote	Sur. #4488	East Lode #1	Sur. #7075

<u>Claim Name</u>	<u>Lot No. or Mineral Survey No.</u>	<u>Claim Name</u>	<u>Lot No. or Mineral Survey No.</u>
Croesus	Sur. #51	Edgar (part)	Sur. #5111
Copperton	Sur. #3816	Eighteen Eighty Nine	Sur. #397
Crescent	Sur. #152	Eighteen Ninety Two	Sur. #3926
Cross Cut	Sur. #4155	Eighteen Ninety Eight	Sur. #3894
Cunningham	Sur. #3863	Eighteen Ninety Nine	Sur. #4559
Curley Amended	Sur. #5206	Ellenor	Sur. #6996
Cyclops	Sur. #4142	Elvena #2 (part)	Sur. #3659
Daisy	Sur. #4437		
Daisy #2	Sur. #4849		
Elvina (part)	Lot #207	Fritz	Sur. #3264
Ely	Sur. #41	Frying Pan	Sur. #4587
Enoch	Sur. #428	Galena	Sur. #39
Enterprise	Sur. #3212	Garfield	Sur. #5125
Etta	Sur. #5879	Geisha (part)	Sur. #5434
Evening Star	Sur. #4296	Geneva	Sur. #3810
Evergreen	Sur. #137	George	Sur. #355
Excelsior	Sur. #366	George	Sur. #40
Excelsior	Sur. #4774	Getthere	Sur. #4788
Excelsior #2	Sur. #5017	G. H. Amended	Sur. #7019
Experiment	Sur. #5319	Giant Chief	Sur. #109
Extension	Sur. #232	Gibbons	Sur. #297
Extra Session	Sur. #3211	Gladstone	Sur. #3194
Extra	Sur. #5383	Glance #1	Sur. #5168
Fairview	Sur. #54	Gold & Silver	Sur. #182
Fanny Bemis	Sur. #107	Golden Eagle	Sur. #4174
Final Location (part)	Sur. #5181	Gold Trail (part)	Sur. #3898
First Chance	Sur. #135	Good Fortune	Sur. #3570
First Dollar Fraction	Sur. #6921	Grand Cross	Sur. #72
First South Extension of the Galena Amended	Sur. #364	Grant	Sur. #3744
First Sunshine	Sur. #7082	Gracian Bend #1	Sur. #3122
First West Ext. Telegraph	Sur. #167	Grizzly Amended	Sur. #52
First Ext. Yosemite West	Sur. #113	Gurdon (part)	Sur. #4153
Fortune	Sur. #3095	Guy	Sur. #3629
Fraction	Sur. #338	H. A.	Sur. #3212
Fraction #1	Sur. #5168	Hamlin	Sur. #136
Fraction Extension	Sur. #7098	Hampton	Sur. #6282
Frances	Sur. #4669	Happy Go Lucky	Sur. #3375
Frances Fractions	Sur. #7099	Hard Job Amd.	Sur. #7020
Freeman	Sur. #360	Hard Luck	Sur. #6939
Frida	Sur. #3734	Harrison #2	Sur. #440
		Henely	Sur. #3910
		Henely Fraction	Sur. #3914
		Henrietta	Sur. #83
		Kempton	Sur. #55
Higgins #1	Sur. #5536	Key Note & Westerly Extension	
Higgins #2	Sur. #5536	Key Note	Sur. #416
Higgins West Fraction	Sur. #5536		

<u>Claim Name</u>	<u>Lot No. or Mineral Survey No.</u>	<u>Claim Name</u>	<u>Lot No. or Mineral Survey No.</u>
Highland	Sur. #164	Key Note #2	Sur. #382
Hill Top	Sur. #3292	Keystone	Sur. #357
Hodge	Sur. #3530	Keystone #2	Sur. #358
Hogg	Sur. #3203	Kid	Sur. #6994
Hooper	Sur. #266	Kilkinney	Sur. #444
Horace Greely	Sur. #142	King Blucher	Sur. #5008
Howard	Sur. #354	Kingston Co. & Lode	Sur. #3557
Hydaspers	Sur. #114	Klondyke #1	Sur. #3966
Ida	Sur. #3988	L. & R.	Sur. #4439
I Don't Care	Sur. #4030	Lady Franklin	Sur. #5158
Illinois Chief	Sur. #3818	Lake View (part)	Sur. #5312
Independence	Sur. #4590	Landmark	Sur. #363b
Indiana	Sur. #3779	Langley (part)	Sur. #3670
Ione	Sur. #4023	Lark	Sur. #349
Irish-American	Sur. #334	Lassie (part)	Sur. #3564
Iron Belt	Sur. #4439	Last Chance	Sur. #48
Isabella	Sur. #3197	Last Chance	Sur. #157
Isabella Fraction	Sur. #7061	Lead Mine	Sur. #243
Jersey	Sur. #74	Lead Mine Mill Site	Sur. #347-B
Joe Fraction 11	Sur. #7081	Leap Year	Sur. #3646
John R.	Sur. #4575	Leap Year Fraction	Sur. #7077
Joiner	Sur. #4273	Lena	Sur. #362
Joiner #2	Sur. #4281	Lilly	Sur. #4363
Jordan Extension	Sur. #423		
Jordan Silver Mining Co.	Sur. #64	Little Joker	Sur. #363
Josie K.	Sur. #4030	Little Tom Moore #1	Sur. #5891
July	Sur. #3212	Little Tom Moore #2	Sur. #5891
June Blossom	Sur. #345	Little Tom Moore #2 Frac.	Sur. #7060
June Bug Mining Claim #97	Sur. #3664	Little Tom Moore #3	Sur. #5891
June Bug Fraction	Sur. #7078		
Kangaroo	Sur. #4066	Little Tom Moore #4	Sur. #5534
Little Tom Moore #5 Amd.	Sur. #7060	Michigan Fraction	Sur. #6377
Live Pine	Sur. #85	Midas	Sur. #3395
Live Yankee	Sur. #82	Midas #1	Sur. #3395
Louise	Sur. #342	Midas #2	Sur. #3395
Louise Fraction	Sur. #7079	Midas #3	Sur. #3395
Luciele	Sur. #3808	Midas #4	Sur. #3395
Lucky Boy	Sur. #5891	Midas #5	Sur. #3395
Lucy Moore	Sur. #4175	Midas Fraction	Sur. #3408
Lydia	Sur. #3533	Mignon	Sur. #6378
Macbeth (part)	Sur. #6950	Miller (part)	Sur. #144
Madeline	Sur. #4835	Milton	Sur. #5082
Madeline Fraction	Sur. #4835	Mineral Point	Sur. #172
Madison	Sur. #3377	Mineral Zone	Sur. #459
Main Bingham	Sur. #5467	Niners Draam #2	Sur. #112
Mammoth	Sur. #3329	Mineral Zone Extension	Sur. #5156
Manefay	Sur. #3817	Miss Amazon	Sur. #7089

BOOK 6139 PAGE 3027

<u>Claim Name</u>	<u>Lot No. or Mineral Survey No.</u>	<u>Claim Name</u>	<u>Lot No. or Mineral Survey No.</u>
Maple Tree	Sur. #5250	Miss Ex	Sur. #7091
Marie Louise	Sur. #6644	Mississippi	Sur. #463
Marion	Sur. #3824	Miss Richmond	Sur. #7090
Mars #1	Sur. #5168	Miss Tiewaukee	Sur. #7086
Mars #3	Sur. #5543	Modesty	Sur. #356
Mary Ann	Sur. #365	Mohawk	Sur. #5125
Mary Ann	Sur. #5007	Montana	Sur. #105
Mary Bell (part)	Sur. #3738	Montreal	Sur. #87
Mary Bell Fraction (part)	Sur. #3913	Montreal #1	Sur. #3123
Marvel	Sur. #4559	Moore Tom Extension	Sur. #7065
Mascot	Sur. #3292	Moret	Sur. #3744
Mascott Fraction (part)	Sur. #5384	Morning Star	Sur. #5124
Maud	Sur. #3202	Morning Star	Sur. #4788
Mayberry Inc. with Smuggler	Sur. #4289	Mountain Gem	Sur. #475
Mayflower	Sur. #90	Mountain Gem #2	Sur. #143
McQueen	Sur. #295	Mountain Gem Extension	Sur. #3028
McGuire & Co. Placer (und. 2/3 int.)	Sur. #242	Mountain Main	Sur. #79
McInnis	Sur. #3027		
Michigan	Sur. #3529		
Muddy Gulch	Sur. #4451	Orphan Boy	Sur. #150
Murray	Sur. #339	Osceola & Lucky Boy Consolidated Mine	Sur. #50
Mute Fraction	Sur. #7102	Othello	Sur. #4645
Mute #1	Sur. #3769	Oversight	Sur. #5034
Mute #2	Sur. #4184	Owl	Sur. #5052
Myrtle C.	Sur. #5168	Owyhee	Sur. #77
Nabob	Sur. #3834	Pacific	Sur. #4439
Nanny	Sur. #6994	Pacific Extension	Sur. #4439
Nast	Sur. #260	Palmetto	Sur. #4589
Nast #2	Sur. #4288	Pandora	Sur. #3691
National	Sur. #4788	Panhandle	Sur. #4606
Neal	Sur. #4215	Papea	Sur. #3734
Neversweat	Sur. #5061	Paradox	Sur. #461
Nez Percies Chief	Sur. #101	Paris Stake	Sur. #3754
Niagara	Sur. #2940	Patience Lode	Sur. #6372
Palen	Sur. #2940	Pearl Fraction	Sur. #4532
1909	Sur. #6149	Pearl Fraction	Sur. #5574
Ninety Eight Fraction (part)	Sur. #5154	Penrith	Sur. #341
Northern Light	Sur. #53	Percival	Sur. #6374
No You Don't	Sur. #99	Parquisite	Sur. #4017
No You Don't Fractions	Sur. #7100	Picket Post	Sur. #3197
Oak Brush	Sur. #3772	Plume Fractions	Sur. #7116
October	Sur. #7111	Plumed Knight	Sur. #6660
Old Channel Placer		Plymouth Rock	Sur. #4271
Tracts A & B	Sur. #464	Plymouth Rock #2	Sur. #4272
Old Eagle	Sur. #7013	Plymouth Rock #3	Sur. #4270

BOOK 6139 PAGE 3028

<u>Claim Name</u>	<u>Lot No. or Mineral Survey No.</u>	<u>Claim Name</u>	<u>Lot No. or Mineral Survey No.</u>
Old Hickory	Sur. #274	Plymouth Rock #4	Sur. #4278
Old Trail	Sur. #5640		
Old Wahsatch	Sur. #4626	Point Look Out	Sur. #5134
Ole Bull	Sur. #76	Portland	Sur. #47
Olympia	Sur. #111	Portland	Sur. #3752
Olympia	Sur. #4362	Post	Sur. #7065
Opal	Sur. #4995	Pride of the Valley	Sur. #3076
Prospect	Sur. #5657	Rough & Ready Mine	Sur. #71
Propsector	Sur. #3212	Rough Wrestler (part)	Sur. #3934
Protaction	Sur. #5352	Royal	Sur. #75
Protector	Sur. #424	Royal Queen	Sur. #4955
Protector	Sur. #3692	Rustin	Sur. #330
Quaker City	Sur. #409	Rustler	Sur. #427
Quaking Asp	Sur. #286	Ruth	Sur. #3912
Queen of Sheba	Sur. #98	Sacred	Sur. #91
R. A.	Sur. #3987	Safeguard	Sur. #3692
Rail Road	Sur. #267	Saint Nicholas	Sur. #3744
Rainbow	Sur. #3992	Saint Nicholas Fraction	Sur. #5084
Ranshore	Sur. #3624	Salt Lake (und. 1/2 int.)	Sur. #372
Red Cloud	Sur. #145	Sampson	Sur. #153
Red Cross (inc. w/Nas: 2)	Sur. #4288	Saunders 11	Sur. #5376
Rediscovery	Sur. #6994	San Francisco	Sur. #380
Red Rover	Sur. #186	Sappington (und. 1/3 int.)	Sur. #4717
Red Warrior, Amd. (part)(US)	Sur. #65	Sappington (Part)	Sur. #4717
Red Warrior (part) (NIA)	Sur. #65		
Reformed Democrat	Sur. #3985	Saratoga	Sur. #168
Remnant Placer	Sur. #473	Saturn	Sur. #162
Revere	Sur. #120	Savage	Sur. #80
Rexite	Sur. #3989	Second Eastern Extension	
Rialto	Sur. #5659	Yosemite	Sur. #344
Richard	Sur. #3097	Sedalia	Sur. #5543
Richmond	Sur. #3023	Shamrock	Sur. #5168
Richmond	Sur. #5543	Shoo Fly, Hibernia & Scotia Cons.	Sur. #3978 Sur. #3026
Rip Van Winkle	Sur. #3978	Side Show Amended	Sur. #3605
Riter	Sur. #6561	Silver Cord	Sur. #3972
Robin Red Breast	Sur. #3197	Silver Chord #2	Sur. #3972
Rodi	Sur. #4277	Silver Comstock (part)	Sur. #335
Roman Empire	Sur. #81	Silver Dollar	Sur. #3834
Rosy S.	Sur. #3739	Silver Gauntlet	Sur. #265
Rosy S. #2	Sur. #3741	Surprise	Sur. #465
Silver Plume	Sur. #146	Susie	Sur. #4279
Silver Star (part)	Sur. #4138	Syndicate	Sur. #3815
Silver	Sur. #7020	S.W. Half of 1st Extension	
Smelter & Strike Fraction	Sur. #6918	N.E. Yosemite	Sur. #117
Smuggler	Sur. #4289	Telegraph	Sur. #115
Snow Bird	Sur. #5543		

<u>Claim Name</u>	<u>Lot No. or Mineral Survey No.</u>	<u>Claim Name</u>	<u>Lot No. or Mineral Survey No.</u>
Snowdrift	Sur. #3656	No. 10	Sur. #3926
Snow Drift Fraction	Sur. #7097	Thayer	Sur. #4588
Snow Flake	Sur. #1274	Third Ext. West Telegraph	Sur. #100
Social	Sur. #3264	Thomas (part) (U.S.)	Sur. #3673
		Thomas (part) (NIA)	Sur. #3673
South Amended	Sur. #7020	Thrust	Sur. #4060
South Hooper (und. 2/3 int.)	Sur. #373	Tiewaukee	Sur. #108
Spanish	Sur. #58	Tipperary Boy	Sur. #333
		Tom Moore	Sur. #5445
Spring	Sur. #337	Tom Moore #1	Sur. #5445
Stag	Sur. #7084	Tom Moore #2	Sur. #5445
Standard	Sur. #4836	Tom Moore #3	Sur. #5445
Stanley (part)	Sur. #5111	Tom Moore #4	Sur. #5534
Stella Amd.	Sur. #7020	Tom Moore #5	Sur. #5534
St. Joe #1	Sur. #4193	Tom Moore #6	Sur. #5534
St. Johns	Sur. #86	Tom Moore #7	Sur. #5445
St. Mark	Sur. #165	Tom Moore #8	Sur. #5534
St. Nicholas	Sur. #5656	Tom Moore #9	Sur. #7059
Storey	Sur. #156	Tom Moore #10	Sur. #5891
Sturgis (part)	Sur. #62	Tom Moore #11	Sur. #7059
Sturges (part)	Sur. #62	Tom Moore Extension	Sur. #5891
Summit	Sur. #336		
Sunday Amd.	Sur. #7123	Tom Moore Fraction	Sur. #5445
Superior	Sur. #425	Tom Thumb	Sur. #5575
Superior Fraction	Sur. #7071	Trinity	Sur. #124
Superior Fraction	Sur. #7072		
Surprise	Sur. #5975		
Trinity Fraction	Sur. #7083	Wide West	Sur. #289
Trinity Mill Site	Sur. #148	Williams	Sur. #271
Tunnel	Sur. #419	Winebago	Sur. #103
		Winifred	Sur. #5849
Tunnel, Site	Sur. #5544	Winamuck	Sur. #37
Turngren	Sur. #4396	Winamuck #2	Sur. #255
Tuscorora	Sur. #3212	Winner	Sur. #4644
Tuscorora #2	Sur. #3212	Yosemite	Sur. #45-A
Uhlig #1	Sur. #3683	Yosemite Mill Site	Sur. #45-B
Uhlig #2	Sur. #3684	You Bet (Und. 1/2 int.)	Sur. #3743
Uhlig #3	Sur. #4025	You See	Sur. #6200
Uhlig #4	Sur. #4095	Youcan	Sur. #3753
Uhlig #5	Sur. #5050	Eddy Lode, Sec. 23, T. 3 S., R. 3 W., SLM	
Ute	Sur. #5848		
Vanderbilt	Sur. #138	Alamo (part)	Lot #231
Vee	Sur. #5658	Alamo No. 2 (part)	Sur. #3660
Veto	Sur. #256	Amanda (part)	Lot #191
Victor	Sur. #110	Argonaut, #1 Placor (part)	Lot #302
Vindicator	Sur. #3639	Bunkerhill (part)	Sur. #3921
Virttick, Chester	Sur. #3967	J. R. Bush (part)	Sur. #4045

BOOK 6139 PAGE 3030



<u>Claim Name</u>	<u>Lot No. or Mineral Survey No.</u>	<u>Claim Name</u>	<u>Lot No. or Mineral Survey No.</u>
Velvet	Sur. #7108	Clays Placer (part)	Lot #118
Venard	Sur. #438	May & Merrill Placer	Lot #63
Wake Up Jim	Sur. #3744	M. Gibbons Placer (part)	Sur. #2958
Wanty #1	Sur. #3754	Copper Cent	Sur. #5478
Wasatch Amd.	Sur. #4000	Copper Mining Co. (part)	Sur. #3937
Washington (part)	Sur. #221	Crown Point	Sur. #4225
Washington Fraction	Sur. #6470	Cuba (part)	Sur. #4062
Weasel	Sur. #426	Etta (part)	Sur. #5879
Weasel Extension	Sur. #5206	Florence B. (part)	Sur. #4058
Weber (part)	Sur. #5313	Hill Placer	Sur. #5325
Webster (part)	Sur. #159		
Wedge	Sur. #5576		
West Lode Amd.	Sur. #7074		
What Cheer	Lot #292		
Keystone (part)	Sur. #3524		
Klondike (part)	Sur. #3527		
Leap Year	Sur. #6051		
Nabel Fraction (part)	Sur. #3613		
Mattie (part)	Sur. #4317		
Mirror	Lot #407		
Mirror Fraction	Sur. #6471		
McGuire & Co. Placer (1/3 int.)	Lot #242		
Roy Irvine Mine #2 (part)	Sur. #4373		
Sarsfield	Sur. #3751		
Starless (part)	Lot #166		
St. Patrick (part)	Sur. #3751		
Tough Nut (part)	Lot #432		
Valentine Scrip Patent, W $\frac{1}{2}$ E $\frac{1}{2}$ NW $\frac{1}{4}$ , Sec. 26, T. 3 S., R. 3 W., S.L.M. Less con- flict with Cleveland Claim			
	Lot #469		
Almo Fraction	Sur. #7176	Parvanuo	Lot #290
Mercer #2 (U.S.) Plat L	Sur. #3310	Tilded No. 5	Sur. #3617
Carr Fork Extension			
Mercer #2 (U.S.) Plat L	Sur. #3314	Adella	Lot #433
Carr Fork Extension		Democrat, Amd.	Lot #420
Bingham Townsite, Inc.			
Copper King	Sur. #4836	Grant Western	Lot #456
Annie F.	Sur. #4795	Hillside	Sur. #3310
		Key Fraction	Sur. #4046
		Lorona	Sur. #3274
		Mercer	Lot #400
		Mercer #2	Sur. #3314

BOOK 6139 PAGE 3031

<u>Claim Name</u>	<u>Lot No. or Mineral Survey No.</u>	<u>Claim Name</u>	<u>Lot No. or Mineral Survey No.</u>
		(that part lying W of Comp. Line)	
Mercer #3	Sur. #3705	Harriet #2	Lot #206
(that part lying W. of Comp. line)	Lot #141	Harrison	Lot #412
Omaha, Amended	Sur. #3838	Highland Boy Con.	Sur. #4719
Omaha Fraction	Lot #104	Howard	Sur. #4148
Yampa Extension N.E.	Lot #178	I. X. L.	Sur. #4148
Agnes #2	Sur. #4148	Jack Rabbit	Sur. #6791
Albetros	Sur. #3134	Jersey Blue	Sur. #4148
Andy & Andy #2	Sur. #2986	J. Guld	Sur. #3908
Andy #1	Sur. #3135	Joseph	Sur. #4131
Atlantic	Sur. #3675	Leonard	Sur. #4438
Big Giant	Sur. #4238	Leonard #2	Sur. #4438
Blacklead Ext.	Sur. #6020	Littlewood Cottonwood	Sur. #3675
Branch		Marne	Sur. #6824
Bunker Hill (part not in	Sur. #3921	May Queen	Sur. #3081
(conflict with Manila Lode)	Sur. #4148	Minne Mine	Sur. #4838
Chandler Bros.		Mirror Frac. (pt lying	
		SE'ly of Lot #407)	Sur. #6471
	Sur. #4910	Mountain Chief	Sur. #4130
Copper Boy Frac.		Mountain Chief #2	Sur. #4133
(Com. at Cor. #4 of said		Mountain Chief #6	Sur. #4135
Claim, S. 39°17' W. 400 Ft. N.		(that pt. lying in Salt	
6°38' W. 370.2 ft.; N. 82°58' E.		Lake Co.)	
80 ft.; N. 263.3 ft.; N. 39°17'		Mountain Chief #7	Sur. #5405
E. 468.3 ft.; S. 6°34' W.		Mountain Chief #8	Sur. #5406
698.2 ft to beginning)		Multon	Sur. #3745
Coramandal Frac.	Sur. #6232	Nancy Hanks	Sur. #4116
Coramandal #2	Sur. #3969	Nancy Hanks #1	Sur. #4166
Diamond	Lot #441	Nellie Bly	Lot #468
Diamond Ext.	Sur. #4235	Parnell	Lot #405
Diamond Ext. #2 (part)	Sur. #4286	Parnell #1	Sur. #6829
Diamond Frac.	Sur. #5957	Pentagon	Sur. #4844
Eda	Lot #436	Petro	Lot #421
Edna	Sur. #4438	Republic	Sur. #4234
Elmore	Sur. #4148	Republican Mine	Sur. #4881
Erda	Sur. #5590	Rosa	Lot #476
Exchange	Sur. #3745	St. Batholomew	Lot #198
Exchange #2	Sur. #4503	Stanley	Lot #288
Grand Cross & Look Out	Sur. #3021	Susquehanna	Sur. #4234
Green Grove	Lot #130	Tilden	Lot #171
		Tilden #2	Lot #404
		Tilden #4	Sur. #4504
		Tilden #6	Sur. #4505
		Tilden #7	Sur. #4041
		Vonico (3/4 int.)	Sur. #4234
		Vonice #2	Sur. #4234
		Vonico #3 (3/4 int.)	Sur. #4234

BOOK 6139 PAGE 3032

<u>Claim Name</u>	<u>Lot No. or Mineral Survey No.</u>	<u>Claim Name</u>	<u>Lot No. or Mineral Survey No.</u>
Afterthought	Sur. #3674	Venice N. Ext.	Sur. #4234
A. J. L.	Sur. #5836	Veron S. Rood	Sur. #6880
Alice W.	Sur. #3311	York	Lot #239
Annex Fract.	Sur. #3309	Zepher	Sur. #4132
Christall	Sur. #3601	Hillside	Sur. #3310
Churchill Fract.	Sur. #5895	Mercer #2	Sur. #3314
Cristina #2	Sur. #3312	and Mercer Lot #400, et al	
Copper Boy Fraction	Sur. #4910	A. J.	Sur. #7044
(Com. at Cor. #1 or said Claim		Alice	Sur. #3498
N. 6°34' E. 698.2 ft.; N. 39°17' E.		Amelia	Sur. #175
263.3 ft.; N. 82°58' E. 161.4 ft.;		America	Sur. #3777
S. 6°38' E. 370.2 ft.; S. 39°17' W.		Apex	Sur. #377
710 ft. to beg.).		Apex Extension	Sur. #403
		Argentine	Sur. #3404
		Baby Elephant	Sur. #4122
		Betsy	Sur. #471
		Blanche D.	Sur. #399
		Bonham	Sur. #179
		Bret Harte Amd.	Sur. #94
1897 Lode	Sur. #3451	Burning Moscow	Sur. #129
Fire King #1	Sur. #5860	Central Fraction	Sur. #5537
Fire King #2	Sur. #5860	Center	Sur. #5198
Gold Belt	Sur. #3452	Col. Woodward	Sur. #430
Griffin	Lot #429	Deems	Sur. #4787
Henry M.	Lot #122	Deerbound	Sur. #7053
Highland Boy	Lot #369	Dorah	Sur. #170
Honest Abe	Sur. #3687	Elephant	Sur. #270
Inland	Sur. #3449	Elephant Fraction	Sur. #4123
Keepapitchinin	Lot #208	Evening Star	Sur. #4315
Key	Sur. #3703	Fred C.	Sur. #5436
(that pt. lying W. of E. end line		Free Trade	Sur. #3316
Mercer #2, Sur. #3314)		Frisco	Sur. #161
Lord Churchill	Sur. #3014	Gold Reef	Sur. #3606
Lundgren	Sur. #3600	Gold Reef Extension	Sur. #4124
May	Sur. #3699	Grand Duchess	Sur. #276
Mountain Chief #9	Sur. #5406	Grand Duke	Sur. #277
Nina Fraction	Lot #328	Highland boy Fraction	Sur. #5281
Rattle Snake	Lot #209	Hubbard #1	Sur. #7054
Round Top	Sur. #3536	Hubbard #3	Sur. #7040
Sap	Sur. #4621	Julia S.	Sur. #446
Sunnyside	Sur. #3539	Jumbo	Sur. #402
Sunrise	Lot #185	Jupiter (10/24 int.)	Sur. #4079
Tampico	Sur. #3540	Lavant	Sur. #92
Tip O Tib	Sur. #3538	Little Treasurer	Sur. #163
Ugogo	Sur. #3537	Live Oak	Sur. #4147
Ugogo Fraction	Sur. #5894		

3007 6139 PAGE 3033

<u>Claim Name</u>	<u>Lot No. or Mineral Survey No.</u>	<u>Claim Name</u>	<u>Lot No. or Mineral Survey No.</u>
Warden	Sur. #3602		
Warden Fraction	Sur. #3603		
Wide West #2	Lot #184		
Yampa	Lot #123		
Hubbard #1	Sur. #7054		
Troy	Sur. #4117		
Lone Tree	Sur. #445	Sweden (2/3 int.)	Sur. #4157
Miners Home	Sur. #131	Sweden #2	Sur. #4213
Morning Star (including Morning Star #2 & Snowbird)	Sur. #3445	Sweden #3	Sur. #4213
Morning Star #2	Sur. #3445	Vespasian	Sur. #42
Mountain Mayd	Sur. #3607	Old Standby	Sur. #474
Nick-of-the-Woods (part)	Sur. #180	Maggie	Sur. #470
Ninety-Nine	Sur. #5110	Peggy	Sur. #4285
Protection	Sur. #3610	Molly	Sur. #4284
Pine	Sur. #7042	Arrowpeen	Lot #451
Red Elephant	Sur. #457	Croff	Sur. #2973
Ridge	Sur. #4121	Harrison	Sur. #4139
Red Roy (including Rouser & Western)	Sur. #4103	Knickerbocker	Lot #133
Rouser	Sur. #176	Letham	Lot #452
Saginaw		Revelator	Sur. #6160
		Teller	Sur. #5266
		Teller #3	Sur. #5266
		West Croff	Sur. #4557
		Teller Ext.	Sur. #5266
		Colonel Sellers	Sur. #199
		Nighty Dollar	Sur. #200
		Elsie	Sur. #5439
		Wedge	Sur. #5439
			Lot #415
Snowbird	Sur. #3445	Mary Lode	Sur. #418
Sofia	Sur. #5037	Commonwealth	
Saint Anthony #1	Sur. #4182		
Saint Anthony #2	Sur. #4183	Wentworth, Wayland, Spargo	
Summit	Sur. #401	Marx, Hanford, Traubel	
Sunset Mine	Sur. #151	Dalton, Warren, Debs, Farri,	
Suir	Sur. #4073	Gilbert, Herron, Wilshire	Sur. #5435
Tip Top	Sur. #378		
Toole	Sur. #4103	Fred C. Karl, Baabe,	
Tooney	Sur. #5320	Longfellow, Whittier,	
Trail	Sur. #7054	London, Eoby Burns, Bell,	
Troy	Sur. #4117	Hugo, Copon, Mills,	
True Fissure	Sur. #331	Alice Lode, Zola	Sur. #5436
Venus (1/2 int.)	Sur. #3640		
Washakoe	Sur. #379		
Washington	Sur. #93		
Western	Sur. #4103		

<u>Claim Name</u>	<u>Lot No. or Mineral Survey No.</u>	<u>Claim Name</u>	<u>Lot No. or Mineral Survey No.</u>
Wide West #2 (1/2 int.)	Sur. #164		
Yankee Boy	Sur. #3315		
Zelnora	Sur. #450		
Copper King Amended; West Slope #3 Amd.; West Slope #4 Amd.; Mohawk #4 Amd.; Mohawk #5, 6 & 7; Combination #1 to 8 inclusive	Sur. #5410	All that part of the Phonograph Lode Mining Claim, U.S. Survey #4009 described as follows: Commencing at corner #2 of the Great Divide #5 Lode Mining Claim, U.S. Survey #4265, and running thence N. 4°29' E 192 ft., M/L, to the N side line of the Phonograph Lode Mining Claim, thence N. 81°30' W 462.6 ft. to Post #1 of the Phonograph Lode Mining Claim, thence S. 3°50' W 91.8 ft. to the intersection of the W end line of the Phonograph with the Southerly side line of the Great Divide #5 Lode Mining Claim, thence S 69°27' E 479.1 ft. to corner #2 of the Great Divide #5 Lode Mining Claim, the place of beg.	
South Liberty, West Liberty, North Liberty, Liberty	Sur. #5438		
Cooke's Bananza #3	Sur. #4258	Also commencing at Corner #2 of Great Divide #5 Lode Mining Claim, U.S. Survey #4265, and running thence about S 69°27' E, 890 ft. M/L to Corner #3 of the Annie Lode Mining Claim, U.S. Lot #37, thence N 3°50' E 368.8 ft., M/L along the Easterly end line of Phonograph Lode Mining Claim, U.S. Survey #4009, to corner #4 thereof, thence N. 81°30' W 853.5 ft., M/L, to the intersection of the North side line of the Phonograph claim with the Easterly end line of the Great divide #5 claim, thence S. 4°29' W. 192 ft., M/L to corner #2 of the Great Divide #5 Lode Mining Claim, the place of beg.	
Butte & Boston #1	Sur. #4259		
Butte and Boston #2, Amd.	Sur. #4426		
Great Divide #1, Amended	Sur. #4425		
Great Divide #2	Sur. #4262		
Great Divide #3	Sur. #4263		
Great Divide #4	Sur. #4264		
Great Divide #5	Sur. #4265		
Controversy	Sur. #4424		
East Great Divide	Sur. #4871		
North Great Divide	Sur. #4870		
Dump	Sur. #4872		
Spring	Sur. #4873		
Annie Taylor #2	Lot #37 Sur. #5842		
West Great Divide: Hurd Fraction: Corker: Corker No: 1, 2, 3 and 4	Sur. #5377	All that part of the Mahogany #2 Lode Mining Claim described as follows: Commencing at the NE corner of said claim and running thence S 3°50' W. 166.8 ft. along E. end line thereof. thence N 69°27' W 952.6 ft. to corner	
Lot 3, SE¼ of NW¼, Lot 4, SW¼ of NW¼, SW¼, Lot 1,			

BOOK 6139 PAGE 3035

<u>Claim Name</u>	<u>Lot No. or Mineral Survey No.</u>	<u>Claim Name</u>	<u>Lot No. or Mineral Survey No.</u>
Sec. 29, T. 3S., R. 3 W.		#3 of the Great Divide #5 Lode Mining claim U.S. Survey #4265, thence N. 4°29' E 87.6 ft.; thence S. 74°06' E 931.9 ft. to the place of beg.	
TOOELE MINING DISTRICT -		TOOELE MINING DISTRICT -	
Klondyke #2; Klondyke	Sur. #4050	Possum, Rae, Brockmeyer, Star #1, 2, 3 & 4	Sur. #3567
Elephant Ledge; Elephant Ledge #1	Sur. #4051	Fowler, Fowler Nos. 1, 2, 3 & 4	Sur. #4467
Copper Boy	Sur. #4366	TOOELE UNORGANIZED MINING DISTRICT	
Copper Boy #2	Sur. #4634	Day; Knight; Vulcan #1, 2, 3, 4 & 5; Gold Belt #1 to 6, Amd.	Sur. #5409
Shepard's Return	Sur. #4680	Savage	Sur. #5148
O.K. Fraction	Sur. #4636	Triangle Fraction	Sur. #5146
Copper Queen Amd.	Sur. #4441	Cooke Fraction	Sur. #5149
Copper Queen #2	Sur. #4635	Patterson	Sur. #5150
East Ext. of Butte & Boston	Sur. #4526	Spring #1	Sur. #5190
Florence C.	Sur. #4528	Hannah	Sur. #4869
Gracie C. Fraction	Sur. #4527	Pauline Isabella #1 & #2	Sur. #5955
Great Chief	Sur. #4365	Apex Ext.	Sur. #403
Diamond	Lot #441	Tip Top	Sur. #378
Diamond Ext.	Sur. #4286	Julia S. Ext.	Sur. #4073
Joseph	Sur. #4131	Julia S. #3	Sur. #4073
Mountain Chief	Sur. #4130	Suir Ext.	Sur. #4073
Mountain Chief #2	Sur. #4133	Suir	Sur. #4173
Mountain Chief #5	Sur. #4134	Daisy, Daisy #1,3,4, & 5	
Mountain Chief #6	Sur. #4135	Daisy Ext.. Standard Frac., Suir #2 & Arrow Head	Sur. #5882
Nancy Hanks	Sur. #4116	TOOELE MINING DISTRICT	
Old Abe	Sur. #4116	Western, Tooele, Rob Roy, Rouser	Sur. #4103
Republic	Sur. #4234	Last Turn	Sur. #3492
Venice (3/4 int.)	Sur. #4234		
Venice #3 (3/4 int.)	Sur. #4234		
TOOELE UNORGANIZED MINING DISTRICT -			
Spiegel, Scientific, Scientist			
Handy, Happy, Emery, Wayup, Crisis, East Liberty	Sur. #5438		
Hurrah, Emerson, Bingham & Boston, Governor, Lowell, Greir, Isben, Milton, Tennyson, Truth, Cheerful, Dixie, Awful, Lousey, Gee Whiz	Sur. #5437		

BOOK 6139 PAGE 3036

SECTION VI - UNPATENTED MINING CLAIMS

All of those certain unpatented mining claims situated in Salt Lake and Tooele Counties, in the State of Utah, as hereinafter described:

Claim Name	BLM	Date of Location	Recording Data	
	Serial No. UMC		Book	Page
A. J. Lode (Amended)	103296	09-23-04	J	259(S)*
A. J. Lode (Amended)	103296	06-09-15	J	259(S)
A. No. 7	101947	06-09-15	2F	176(T)
A. No. 8	101948	06-09-15	2F	177(T)
A. No. 9	101949	06-09-15	2F	178(T)
A. No. 10	101950	06-09-15	2F	179(T)
A. No. 11	101951	06-09-15	2F	180(T)
A. No. 12 (Amended)	101952	04-02-32	2Y	113-114(T)
A. No. 13 (Amended)	101953	04-02-32	2Y	114A(T)
A. No. 14	101954	06-09-15	2F	183(T)
A. No. 15	101955	06-09-15	2F	184(T)
A. No. 16 (Amended)	101956	04-02-32	2Y	114-115(T)
A. No. 17	101957	06-09-15	2F	186(T)
A. No. 18 (Amended)	101958	04-02-32	2Y	115A(T)
A. No. 19 (Amended)	103294	08-06-21	L	173(S)
A. T. C. No. 2	101944	06-09-15	2F	171(T)
A. T. C. No. 3	101945	06-09-15	2F	172(T)
A. T. C. No. 4 (Amd)	101946	04-02-32	2Y	113A(T)
Al Smith (Amended)	103296	08-05-71	2985	616(S)
Angel Mill Site	101941	06-09-15	2F	168(T)
Angel Tunnel Claim No. 1	101943	06-09-15	2F	170(T)
Angel Tunnel Min. Claim (Amd)	101942	04-02-32	2Y	113A(T)
Anne (Amended)	101942	08-05-71	2985	614(S)
Barney #212	324729	05-05-89	6129	0916(S)
Barney #213	324730	05-05-89	6129	0917(S)
Barney #214	324731	05-05-89	6129	0918(S)
Barney #215	324732	05-05-89	6129	0919(S)
Barney #216	324733	05-05-89	6129	0920(S)
Barney #217	324734	05-05-89	6129	0921(S)
Barney No. 300	302551	08-27-87	5957	2476(S)
Barney No. 301	302552	08-28-87	5957	2477(S)
Barney No. 302	302553	08-28-87	5957	2478(S)
Barney No. 303	302554	08-29-87	5957	2468(S)
Barney No. 304	302555	08-29-87	5957	2469(S)

\*Denotes county of recording (S) = Salt Lake County; (T) = Tooele County

Claim Name	BLM	Date of Location	Recording Data	
	Serial No. UMC		Book	Page
Barney No. 305	302556	08-29-87	5957	2470(S)*
Barney No. 306	302557	08-29-87	5957	2471(S)
Barney No. 307	302558	08-29-87	5957	2472(S)
Barney No. 308	302559	08-29-87	5957	2473(S)
Barney No. 309	302560	08-29-87	5957	2474(S)
Barney No. 310	302561	08-29-87	5957	2475(S)
Barney No. 311	302562	08-30-87	5957	2460(S)
Barney No. 312	302563	08-30-87	5957	2461(S)
Barney No. 313	302564	08-30-87	5957	2462(S)
Barney No. 314	302565	08-30-87	5957	2463(S)
Barney No. 315	302566	08-30-87	5957	2464(S)
Barney No. 316	302567	08-30-87	5957	2465(S)
Barney No. 317	302568	08-30-87	5957	2466(S)
Barney No. 318	302569	08-30-87	5957	2467(S)
Barney 1000	312332	04-29-88	6030	2693(S)
Barney 1001	312333	04-29-88	6030	2695(S)
Barney 1002	312334	04-29-88	6030	2697(S)
Barney 1003	312335	04-29-88	6030	2699(S)
Barney 1004	312336	04-29-88	6030	2701(S)
Barney 1005	312337	04-29-88	6030	2703(S)
Beals No. 2	116759	08-14-31	S	177(S)
Beals No. 3	116760	08-14-31	S	177(S)
Beals No. 4	116761	08-14-31	S	178(S)
Beals No. 7	116764	08-14-31	S	178(S)
Black Jack No. 1	116765	06-08-16	K	250(S)
Bobby No. 13	101963	12-08-37	3A	230-231(T)
Carol	93140	03-31-71	2947	263(S)
Carr Fork Millsite No. 1	1539	12-17-76	145	355(T)
Carr Fork Millsite No. 2	1540	12-17-76	145	356(T)
Carr Fork Millsite No. 3	1541	12-17-76	145	357(T)
Carr Fork Millsite No. 4	1542	12-17-76	145	358(T)
Carr Fork Millsite No. 5	1543	12-17-76	145	359(T)
Carr Fork Millsite No. 6	1544	12-17-76	145	360(T)
Celia (Amended)	101961	04-02-32	2Y	116(T)
Charioteer (Amended)	103290	08-05-71	2905	601(S)
Climax No. 1	101964	09-21-39	3B	389(T)
Climax No. 2	101965	09-21-39	3B	390A(T)
Climax No. 3	101966	10-03-39	3B	390B(T)
Climax No. 4	101967	10-03-39	3B	391A(T)
Climax No. 5	101968	10-04-39	3B	391B(T)
Climax No. 6	101969	10-04-39	3B	392A(T)
Climax No. 7	101970	10-06-39	3B	392B(T)

\*Denotes county of recording (S) = Salt Lake County; (T) = Tooele County



Claim Name	BLM	Date of Location	Recording Data	
	Serial No. UMC		Book	Page
Climax No. 8	101971	10-06-39	33	393(T)*
Coolidge (Amended)	103283	08-05-71	2985	612(S)
DFD 1	256168	06-15-82	5394	526(S)
DFD 2	256169	06-15-82	5394	527(S)
DFD 3	256170	06-15-82	5394	528(S)
DFD 4	256171	06-15-82	5394	529(S)
DFD 5	256172	06-15-82	5394	530(S)
DFD 6	256173	06-15-82	5394	531(S)
DFD 7	256174	06-15-82	5394	532(S)
DFD 8	256175	06-15-82	5394	533(S)
DFD 9	256176	06-15-82	5394	534(S)
DFD 10	256177	06-15-82	5394	535(S)
DFD 11	256178	06-15-82	5394	536(S)
DFD 12	256179	06-15-82	5394	537(S)
DFD 13	256180	06-15-82	5394	538(S)
DFD 14	256181	06-15-82	5394	539(S)
DFD 15	256182	06-15-82	5394	540(S)
DFD 16	256183	06-15-82	5394	541(S)
DFD 17	256184	06-15-82	5394	542(S)
DFD 18	256185	06-15-82	5394	543(S)
DFD 19	256186	06-15-82	5394	544(S)
DFD 20	256187	06-15-82	5394	545(S)
DFD 21	256188	06-15-82	5394	546(S)
DFD 22	256189	06-15-82	5394	547(S)
DFD 23	256190	06-15-82	5394	548(S)
DFD-105	300250	06-15-87	5938	1412(S)
DFD-106	300261	06-15-87	5938	1413(S)
DFD-107	300262	06-15-87	5938	1414(S)
DFD-108	300263	06-17-87	5938	1415(S)
DFD-109	300264	06-17-87	5938	1416(S)
DFD-110	300265	06-17-87	5938	1417(S)
DFD-111	300266	06-17-87	5938	1418(S)
DFD-112	300267	06-17-87	5938	1419(S)
DFD-113	300268	06-17-87	5938	1420(S)
DFD-114	300269	06-18-87	5938	1421(S)
DFD-115	300270	06-18-87	5938	1422(S)
DFD-116	300271	06-18-87	5938	1423(S)
DFD-117	300272	06-18-87	5938	1424(S)
DFD-118	300273	06-18-87	5938	1425(S)
DFD-119	300274	06-18-87	5938	1426(S)
DFD-120	300275	06-18-87	5938	1427(S)
DFD-121	300276	06-18-87	5938	1428(S)
DFD-122	300277	06-18-87	5938	1429(S)
DFD-123	300278	06-18-87	5938	1430(S)

\*Denotes county of recording (S) = Salt Lake County; (T) = Tooele County

Claim Name	BLM	Date of Location	Recording Data	
	Serial No. UMC		Book	Page
	300279	06-18-87	5938	1431(S)*
DFD-124	300280	06-18-87	5938	1432(S)
DFD-125	300281	06-18-87	5938	1433(S)
DFD-126	300282	06-18-87	5938	1434(S)
DFD-127	300283	06-18-87	5938	1435(S)
DFD-128	300284	06-18-87	5938	1436(S)
DFD-129	300285	06-18-87	5938	1437(S)
DFD-130	300286	06-18-87	5938	1438(S)
DFD-131	300289	06-16-87	5938	1441(S)
DFD-134	300290	06-16-87	5938	1442(S)
DFD-135	304843	10-29-87	5978	2571(S)
DFD-136	304844	10-29-87	5978	2572(S)
DFD-137	304845	10-29-87	5978	2573(S)
DFD-138	304846	10-29-87	5978	2574(S)
DFD-139	103284	08-05-71	2985	615(S)
Dwight Morrow (Amended)	101960	04-02-32	2Y	115B(T)
Edith Lode (Amended)	103281	08-05-71	2985	604(S)
Fanny (Amended)	116781	05-30-75	134	594(T)
Gracie D. #1	116782	06-02-75	134	595(T)
Gracie D. #2	116783	06-02-75	134	596(T)
Gracie D. #3	116784	06-02-75	134	597(T)
Gracie D. #4	116785	06-02-75	134	598(T)
Gracie D. #5	116786	06-02-75	134	599(T)
Gracie D. #6	116787	06-02-75	134	600(T)
Gracie D. #7	116788	05-30-75	134	601(T)
Gracie D. #8	116789	06-09-75	134	602(T)
Gracie D. #9	116790	06-09-75	134	603(T)
Gracie D. #10	1109	12-21-76	145	396(T)
Gracie D. #11	1110	12-21-76	145	397(T)
Gracie D. #12	3914	02-18-77	146	575(T)
Gracie D. #13	102017	09-22-36	2V	567B(T)
Happy	102018	09-22-36	2V	568A(T)
Happy No. 1	103273	08-05-71	2985	613(S)
Hayburner (Amended)	103272	08-05-71	2985	620(S)
Hayburner Reaction (Amended)	103274	08-05-71	2985	619(S)
Hayburner No. 1 (Amended)	103275	08-05-71	2985	605(S)
Hayburner No. 2 (Amended)	103276	08-05-71	2985	606(S)
Hayburner No. 3 (Amended)	103282	08-05-71	2985	617(S)
Herbert Hoover (Amended)	102023	07-28-72	113	451(T)
Hi Up	259537	09-02-82	205	33(T)
Jenny 1	259538	09-02-82	205	34(T)
Jenny 2	259539	09-02-82	205	35(T)
Jenny 3				

\*Denotes county of recording (S) = Salt Lake County; (T) = Tooele County

Claim Name	BLM	Date of Location	Recording Data	
	Serial No. UMC		Book	Page
Jenny 4	259540	09-02-82	205	36(T)*
Jenny 5	259541	09-02-82	205	37(T)
Jenny 6	259542	09-02-82	205	38(T)
Jenny 7	259543	09-02-82	205	39(T)
Jerry (Amended)	103278	08-05-71	2985	600(S)
Jo No. 1	101992	09-02-71	105	479(T)
Jo No. 3	101994	08-03-72	113	469(T)
J. P. H.	101972	09-01-71	105	481(T)
J. P. H. No. 1	101973	09-02-71	105	485(T)
Joe Junior Lode (Amended)	103292	12-07-26	L	189(S)
L. No. 1	101974	06-15-15	2F	193(T)
L. No. 2	101975	06-15-15	2F	194(T)
L. No. 3	101976	06-15-15	2F	195(T)
L. No. 4	101977	06-15-15	2F	196(T)
L. No. 5 (Amended)	101978	04-02-32	2Y	116B(T)
L. No. 6 (Amended)	101979	04-02-32	2Y	117A(T)
L. No. 7 (Amended)	101980	04-02-32	2Y	117B(T)
Libbie No. 1	101981	06-15-15	2F	200(T)
Libbie No. 2	101982	06-15-15	2F	201(T)
Libbie No. 3	101983	06-15-15	2F	202(T)
Libbie No. 4	101984	06-15-15	2F	203(T)
Libbie No. 5	101985	06-15-15	2F	204(T)
Libbie No. 6	101986	06-15-15	2F	205(T)
Libbie No. 7	101987	06-15-15	2F	206(T)
Libbie No. 8	101988	06-15-15	2F	207(T)
Libbie No. 9	101989	06-15-15	2F	208(T)
Libbie No. 10 (Amended)	101990	04-02-32	2Y	117-118(T)
Libbie No. 11 (Amended)	101991	04-02-32	2Y	118(T)
Linda	93133	06-25-71	2998	77(S)
Lindy (Amended)	103285	08-05-71	2985	610(S)
Louis LeVine	101959	06-15-15	2F	192(T)
Lucille	93135	03-31-71	2947	259(S)
Marjorie	93132	06-25-71	2998	75(S)
Mary G	93130	03-31-71	2947	265(S)
Mary Louise	93129	06-25-71	2998	74(S)
Noble Experiment No.1(Amd)	103267	08-19-71	2989	827(S)
Read Smoot (Amended)	103288	08-05-71	2985	611(S)
Sandra	93131	03-17-71	2947	260(S)
Sheriff	101962	10-09-20	2J	366(T)
Smoke (Amended)	103289	08-05-71	2985	603(S)
Snowfly	102025	11-09-19	K	264(S)
State No. 1	102019	10-13-36	2V	568B(T)
State No. 2	102020	10-14-36	2V	569A(T)
State No. 3	102021	10-14-36	2V	569B(T)

\*Denotes county of recording (S) = Salt Lake County; (T) = Tooele County

<u>Claim Name</u>	BLM		Recording Data	
	<u>Serial No.</u> UNC	<u>Date of</u> <u>Location</u>	<u>Book</u>	<u>Page</u>
State No. 4	102022	10-14-36	2V	570A(T)*
Surprise No. 5	93136	10-17-73	3507	202(S)
Surprise No. 6	93137	10-17-73	3507	203(S)
Tom (Amended)	103280	08-05-71	2985	602(S)
Tony (Amended)	103279	08-05-71	2985	618(S)
TRC No. 1	254790	05-13-82	5374	425(S)
TRC No. 2	254791	05-13-82	5374	426(S)
UCD No. 1	293061	09-02-86	5814	1126(S)
UCD No. 2	293062	09-02-86	5814	1127(S)
UCD No. 3	293063	09-02-86	5814	1128(S)
UCD No. 4	293064	09-02-86	5814	1129(S)
UCD No. 5	293065	09-02-86	5814	1130(S)
UCD No. 6	293066	09-02-86	5814	1131(S)
UCD No. 7	293067	09-02-86	5814	1132(S)
UCD No. 8	293068	09-02-86	244	311(T)
UCD No. 9	293069	09-02-86	244	312(T)
UCD No. 10	293070	09-02-86	244	313(T)
United No. 1	101995	09-19-36	2V	558A(T)
United No. 2	101996	09-20-36	2V	558B(T)
United No. 3	101997	09-19-36	2V	559A(T)
United No. 4	101998	09-19-36	2V	559B(T)
United No. 5	101999	09-20-36	2V	560A(T)
United No. 6	102000	09-20-36	2V	560B(T)
United No. 7	102001	09-21-36	2V	561A(T)
United No. 8	102002	09-22-36	2V	561B(T)
United No. 9	102003	09-22-36	2V	562A(T)
United No. 10	102004	09-22-36	2V	562B(T)
United No. 11	102005	09-22-36	2V	563A(T)
United No. 12	102006	09-22-36	2V	563B(T)
United No. 13	102007	09-21-36	2V	564A(T)
United No. 14 (Amended)	102008	08-27-71	105	486(T)
United No. 15	102009	09-22-36	2V	565A(T)
United No. 16	102010	09-22-36	2V	565B(T)
United No. 17	102011	09-22-36	2V	566A(T)
United No. 18	102012	09-22-36	2V	566B(T)
United No. 19	102013	09-22-36	2V	567A(T)
United No. 30	102014	08-30-71	105	482(T)
United No. 31	102015	08-30-71	105	483(T)
United No. 32	102016	08-31-71	105	484(T)
Wedge	103295	01-07-32	S	207(S)
Will Rogers (Amended)	103287	08-05-71	2985	609(S)

\*Denotes county of recording (S) = Salt Lake County; (T) = Tooele County

Claim Name	BLM	Date of Location	Recording Data	
	Serial No. UNC		Book	Page
Frostbite		02-08-89	Recorded	2-24-89(S)*
Hypothermia		02-17-89	Recorded	2-24-89(T)
Icicle		02-21-89	Recorded	2-24-89(S)
Kathryn		06-01-89		
Aimee		06-03-89		
Blessing		06-03-89		


For the same consideration, Grantor hereby transfers, conveys and assigns or agrees to cause to be transferred, conveyed, or assigned to Grantee, without warranty, any and all right, title or interest in or to the Subject Properties which Grantor or Kennecott Minerals Company, a Delaware corporation or Kennecott Corporation, a Delaware corporation may at any time hereafter acquire.

IN WITNESS WHEREOF, Grantor has caused its corporate name and seal to be hereunto affixed this 16th day of June, 1989, to be effective June 30, 1989.

THE STANDARD OIL COMPANY

By D. J. Atton  
 David Atton  
 Vice-President

ATTEST:



BOOK 6139 PAGE 3043

\*Denotes county of recording (S) = Salt Lake County; (T) = Tooele County

STATE OF OHIO )

COUNTY OF CUYAHOGA )

)  
: ss.  
)

The foregoing instrument was acknowledged before me this 16th day of June, 1989, by David Atton, Vice-President of The Standard Oil Company, a corporation.

Eileen Gawlik

NOTARY PUBLIC 17615 Beaver Circle

Residing at: Strongsville, Ohio 44136

My Commission Expires:

EILEEN GAWLIK  
Notary Public, State of Ohio  
~~Recorded in Cuyahoga County~~  
My Comm. Expires 10-23-90

7770L  
061089