

**ALLOCATION AGREEMENT
[MAYFLOWER MOUNTAINSIDE]**

This ALLOCATION AGREEMENT (the “**Agreement**”) is entered into as of this 1st day of November, 2017 (“**Effective Date**”), by and among BLX MAYFLOWER LLC, a Delaware limited liability company (“**BLXM**”), RH MAYFLOWER LLC, a Delaware limited liability company (“**RHM**”), and 32 DOM MAYFLOWER LLC, a Delaware limited liability company (“**32 DOM**”) and collectively with BLXM and RHM, the “**BLX Mayflower Parties**”), and STICHTING MAYFLOWER MOUNTAIN FONDS, a Netherlands association, and STICHTING MAYFLOWER RECREATIONAL FONDS, a Netherlands association, (collectively, “**Mayflower**”). The BLX Mayflower Parties and Mayflower are hereinafter sometimes referred to individually as a “**Party**” and collectively as the “**Parties**.”

RECITALS:

A. Mayflower owns certain real property located in Wasatch County, Utah (the “**County**”) and more particularly described and shown in **Exhibit A** (the “**Real Property**”).

B. A portion of the Real Property is located west of US Highway 40, and more particularly described and shown in **Exhibit B** (the “**Mountain Property**,” consisting of the “**Mountainside**” and the “**Ski Slope Property**” parcels as set forth in Exhibit B).

C. A portion of the Real Property (including both the Mayflower West Property, defined below, and the balance of the Real Property owned by Mayflower located east of U.S., Highway 40 (the “**Mayflower Retained Property**”), was included in and made subject to the Original Density Determination identified on **Exhibit C** hereto.

D. On or about November 5, 2014, the County adopted the Jordanelle Specially Planned Area (as amended, the “**JSPA**”), which JSPA, along with the other ordinances identified on **Exhibit D** hereto (collectively, the “**Applicable Ordinances**”), is the currently applicable zoning ordinance for the Mayflower West Property (as defined below) and the Mayflower Retained Property and the larger area of the County referred to as the “**JSPA Planning Parcels**.”

E. A portion of the Mountain Property is identified in the JSPA as the “**Mayflower West**” property in “**Neighborhood C**” of the JSPA Planning Parcels, as depicted on Exhibit B-17 of the Jordanelle Specially Planned Area Overlay Zone Plan Book (the “**Mayflower West Property**”). The Applicable Ordinances allow the Mayflower West Property to be developed with a maximum density of 1024 ERUs, as defined in the JSPA, plus ERUs that may be allowed in the “**Mining Influence Zone**” as identified in Section 2.1.8.1.1 of the JSPA and bonus ERUs may be allowed pursuant to Section 2.1.6 of the JSPA, all subject to compliance with the requirements of the Applicable Ordinances..

F. The only portion of the Mountain Property that has a specified density pursuant to the Original Density Determination as of the Effective Date is the Mayflower West Property.

G. The BLX Mayflower Parties and Mayflower have entered into an Amended and Restated Real Estate Purchase and Sale Agreement, dated to be effective as of October 18, 2016 (the “**REPSA**”) whereby, among other things, the BLX Mayflower Parties has agreed to purchase and Mayflower has agreed to sell the Mountain Property, subject to the terms and conditions set forth in such agreement.

H. The BLX Mayflower Parties and Mayflower desire to enter into this Agreement to confirm what, if any, existing approvals and what, if any, existing obligations, are tied to the respective resulting Mountainside West Property and Mayflower Retained Property in order that after the Closing (as defined

below) each such property may proceed independently under the Applicable Ordinances without regard to the other.

- I. Each Party acknowledges that it is entering into this Agreement voluntarily.

AGREEMENT:

NOW, THEREFORE, in consideration of the promises, covenants, and provisions set forth herein, and for other good and valuable consideration, the receipt and adequacy of which are hereby acknowledged, the Parties agree as follows:

SECTION 1. SALE OF MOUNTAIN PROPERTY

1.1 Sale of Mountain Property. In connection with the execution and delivery of this Agreement, the Parties contemplate consummating the purchase and sale transaction of the Mountain Property pursuant to the REPSA. For purposes of this Agreement, the date of the closing of the transaction contemplated by the REPSA (the “**Closing**”) shall be the date of recording of a deed or deeds from Mayflower to the BLX Mayflower Parties of title to the Mountain Property in the official records of the Wasatch and Summit County Recorders (the “**Official Records**”), as applicable.

1.2 Assignment. The REPSA contemplates, among other things, that concurrently with the Closing, Mayflower shall assign, transfer, and convey to the BLX Mayflower Parties all of Mayflower’s right, title, and interest in, to and under any existing approvals and obligations to the extent pertaining to the Mountain Property. Mayflower’s assignment of the foregoing interests and rights in the Mountain Property shall occur, each as the respective interests of BLXM, RHM and 32 DOM appear, pursuant to an Assignment in the form attached hereto as Exhibit E (the “**Assignments**”), which shall be recorded in the Official Records in connection with the Closing.

1.3 Effect of Assignment. The recording of the Assignments in the Official Records shall be deemed to create a separation of the County development process and approvals pertaining to the Mountain Property from those applicable to the Mayflower Retained Property, subject to and in accordance with the terms and provisions of the Applicable Ordinances, each being legally separate and independent from the other, such that after the date of Closing: (i) no amendment, termination, surrender, suspension, violation or default with respect to any application, approval, obligation, agreement or applicable law by Mayflower pertaining to the Mayflower Retained Property, shall be binding upon or affect the BLX Mayflower Parties or the Mountain Property or any application, approval or obligation pertaining to the Mountain Property; and (ii) conversely, no amendment, termination, surrender, suspension, violation or default with respect to any application, approval, obligation, agreement or applicable law by the BLX Mayflower Parties pertaining to the Mountain Property, shall be binding upon or affect Mayflower or the Mayflower Retained Property or any application, approval or obligation pertaining to the Mayflower Retained Property. As between the BLX Mayflower Parties, the BLXM Mayflower Parties agree that: (a) all rights, title and interest in existing approvals and obligations pertaining to the Mountain Property run with the respective parcels to be acquired at Closing by BLXM, RHM and 32 DOM; and (b) to the extent such rights, title and interest and any development rights or densities arising therefrom need to be modified or otherwise adjusted in connection with the development of the Mountain Property, BLXM shall have the discretion to cause such movements or adjustments, subject to the approval of RHM and 32 DOM, which approval shall not be unreasonably withheld.

1.4 Recognition of Assignment by County. From and after the Closing, each of the Parties shall take such commercially reasonable actions as are necessary, if any, to cause the County to recognize the foregoing sale and division of property and the Assignment between the BLX Mayflower Parties and

Mayflower, and to consider and treat each resulting parcel of property separately and distinct from each other. The Parties agree that this Agreement does not create or guarantee any new or additional rights or approvals, nor is it intended to diminish or impair existing or vested rights or approvals, if any, pertaining to the Mountain Property or the Mayflower Retained Property, but rather is an agreement to treat each resulting parcel of property separate and distinct from the other. Such acknowledgment and agreement also does not relieve either resulting property owner of the necessity of working with each other or any other property owners within the "JSPA Planning Parcels" as may be required for infrastructure installation or other requirements of the Applicable Ordinances.

1.5 Effect of Sale of Mountain Property. From and after the Closing:

(a) The BLX Mayflower Parties' ownership, use, and operation of the Mountain Property shall be subject to the terms, effect and conditions of the Applicable Ordinances and JSPA to the extent pertaining to the Mountain Property, and shall, with respect to the Mountain Property, vest in the BLX Mayflower Parties all rights and impose on the BLX Mayflower Parties all obligations in accordance with any existing approvals and obligations set forth in the Applicable Ordinances, to the extent pertaining to the Mountain Property. The BLX Mayflower Parties and the County shall be entitled to amend, modify, supplement, restore or assign the approvals or obligations pertaining to all or any portion of the Mountain Property from time to time in accordance with Applicable Ordinances without the consent of Mayflower; and

(b) Mayflower's ownership, use and operation of the Mayflower Retained Property shall remain subject to the terms, effect and conditions of the Applicable Ordinances and JSPA to the extent pertaining to the Mayflower Retained Property. Mayflower and the County shall be entitled to amend, modify, supplement, restore or assign any approvals or obligations set forth in the Applicable Ordinances pertaining to the Mayflower Retained Property from time to time in accordance with Applicable Ordinances without the consent of the BLX Mayflower Parties.

1.6 Future Cooperation. Mayflower and the BLX Mayflower Parties understand and agree that this Agreement does not modify or add to Mayflower's or the BLX Mayflower Parties' respective duties or rights under the REPSA or relieve any of the BLX Mayflower Parties and/or Mayflower from any obligation under applicable law or the REPSA after the Closing to address any impacts created by the Mountain Property (as to the BLX Mayflower Parties) or the Mayflower Retained Property (as to Mayflower) in connection with the separate development of such properties. Specifically, Mayflower and the BLX Mayflower Parties agree that future impacts may include issues regarding development of these properties including but not limited to:

(a) The need for point source pollution permits for the discharge of water from the Mountain Property;

(b) Location of day-skier parking for skiers using the Mountain Property to access ski facilities and runs;

(c) Secondary access by the BLX Mayflower Parties from the Mountain Property;

(d) Secondary access by Mayflower from the Mayflower Retained Property;

(e) Reclamation and use of the Mayflower Mine waste rock, Star Mine waste rock, Yellow Pond, and Deer Camp Mine Dump materials by the BLX Mayflower Parties on the Mountain Property; and

(f) Reclamation and use of the mine tailings by Mayflower on the Mayflower Retained Property.

SECTION 2. MISCELLANEOUS

2.1. Rights and Obligations of Mayflower and the BLX Mayflower Parties under REPSA. Nothing set forth in this Agreement is intended to modify or amend or in fact modifies or amends the REPSA or modifies the Wasatch County code or other documents that may vest or create any entitlements obligations on the property. The Parties agree that to the extent that the Original Density Determination, as identified on Exhibit C hereto, remains in legal force and effect, nothing in this Agreement shall affect the rights and obligations of the Parties thereunder. As between Mayflower and the BLX Mayflower Parties, the REPSA remains in full force and effect according to its terms and in the event of conflict between the language in this Agreement and the language in the REPSA, the language in the REPSA shall control.

2.2. Incorporation of Recitals and Introductory Paragraph. The Recitals contained in this Agreement, and the introductory paragraph preceding the Recitals, are hereby incorporated into this Agreement as if fully set forth herein.

2.3. Severability. If any term or provision of this Agreement, or the application of any term or provision of this Agreement to a particular situation, is held by a court of competent jurisdiction to be invalid, void or unenforceable, the remaining terms and provisions of this Agreement, or the application of this Agreement to other situations, shall continue in full force and effect unless amended or modified by mutual consent of all of the Parties.

2.4. Other Necessary Acts. Each Party shall execute and deliver to the other any further instruments and documents as may be reasonably necessary to carry out the objectives and intent of this Agreement.

2.5. Construction. This Agreement has been reviewed and revised by each Party's separate legal counsel, and no presumption or rule that ambiguities shall be construed against the drafting Party shall apply to the interpretation or enforcement of this Agreement.

2.6. Covenants Running with the Land. The provisions of this Agreement shall constitute real covenants, contract and property rights, and equitable servitudes, which shall run with all of the land subject to this Agreement. The burdens and benefits of this Agreement shall bind and inure to the benefit of each of the Parties, and to their respective successors, heirs, assigns, and transferees.

2.7. Waiver. No action taken by any Party shall be deemed to constitute a waiver of compliance by such Party with respect to any representation, warranty, or condition contained in this Agreement. Any waiver by any Party of a breach of any provision of this Agreement shall not operate or be construed as a waiver by such Party of any subsequent breach.

2.8. Remedies. Either Party may, in addition to any other rights or remedies, institute an equitable action to cure, correct, or remedy any default, enforce any covenant or agreement herein, enjoin any threatened or attempted violation thereof, enforce by specific performance the obligations and rights of the Parties hereto, or to obtain any remedies consistent with the foregoing and the purpose of this Agreement.

2.9. Utah Law. This Agreement shall be construed and enforced in accordance with the laws of the State of Utah, excluding any conflicts of laws rules. Any litigation arising under this Agreement shall be brought and maintained exclusively in the state or federal courts situated in the State of Utah.

2.10. Representations. Each Party hereby represents and warrants to each other Party that the following statements are true, complete and not misleading as regards the representing warranting Party:

2.10.1 Such Party is duly organized, validly existing and in good standing under the laws of the jurisdiction of its organization.

2.10.2 Such Party has full authority to enter into this Agreement and to perform all of its obligations hereunder. The individual(s) executing this Agreement on behalf of such Party do so with the full authority of the Party that those individual(s) represent.

2.10.3 This Agreement constitutes the legal, valid and binding obligation of such Party enforceable in accordance with its terms, subject to the rules of bankruptcy, moratorium and equitable principles.

2.11. No Third-Party Beneficiaries. This Agreement is among the Parties. No other person or entity shall be deemed a third-party beneficiary or have any rights under this Agreement.

2.12. Notices. Any notice or communication required hereunder between or among the Parties must be in writing, and may be given either personally or by registered or certified mail, return receipt requested to such Party as provided in Exhibit F. If given by registered or certified mail, such notice or communication shall be deemed to have been given and received on the first to occur of (i) actual receipt by any of the addressees designated below as the Party to whom notices are to be sent, or (ii) five (5) days after a registered or certified letter containing such notice, properly addressed, with postage prepaid, is deposited in the United States mail. If personally delivered, a notice shall be deemed to have been given when delivered to the Party to whom it is addressed. Any Party may at any time, by giving at least ten (10) days written notice to the other Party, designate any other address to which notices or communications shall be given.

2.13. Entire Agreement, Counterparts and Exhibits. Unless otherwise noted herein, this Agreement is the final and exclusive understanding and agreement of the Parties and supersedes all negotiations or previous agreements between the Parties with respect to the allocation of any existing County approvals and obligations between the Mountain Property and the Mayflower Retained Property. All waivers of the provisions of this Agreement shall be in writing and signed by the appropriate authorities of the County and the Party against whom the waiver is asserted. The following exhibits are attached to this Agreement and incorporated herein for all purposes:


<u>Exhibit A</u>	Legal Description of the Real Property
<u>Exhibit B</u>	Legal Description of the Mountain Property
<u>Exhibit C</u>	Original Density Determination
<u>Exhibit D</u>	Applicable Ordinances
<u>Exhibit E</u>	Form of Assignment
<u>Exhibit F</u>	Addresses for Notices

[Signatures appear on the following pages]

IN WITNESS WHEREOF, this Agreement has been entered into by and among the Parties as of the Effective Date.

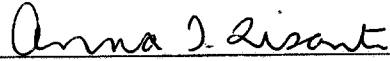
THE BLX MAYFLOWER PARTIES:

BLX MAYFLOWER LLC

By: 
Marc Kwestel, Vice President


STATE OF NEW YORK)
 ss:
COUNTY OF NEW YORK)


The foregoing instrument was acknowledged before me this 31st day of October, 2017, by Marc Kwestel, who executed the foregoing instrument in his capacity as the Vice President of BLX Mayflower LLC, a Delaware limited liability company.

Anna T Lisanti 
Notary Public State of New York NOTARY PUBLIC
No. 01LI6361590 Residing at: _____
My Commission Expires: Qualified in Bronx County
 Commission Expires July 10, 2021

RH MAYFLOWER LLC


32 DOM MAYFLOWER LLC

By: 
Name: Marc Kwestel
Its: Vice President

By: 
Name: Marc Kwestel
Its: Vice President


STATE OF NEW YORK)
 ss:
COUNTY OF NEW YORK)

The foregoing instrument was acknowledged before me this 31st day of October, 2017, by Marc Kwestel, who executed the foregoing instrument in his capacity as the Vice President of RH Mayflower LLC, a Delaware limited liability company and 32 Dom Mayflower LLC, a Delaware limited liability company.


Anna T Lisanti
Notary Public State of New York 
No. 01LI6361590 NOTARY PUBLIC
Qualified in Bronx County Residing at: _____
Commission Expires July 10, 2021
My Commission Expires: _____

MAYFLOWER:

STICHTING MAYFLOWER MOUNTAIN
FONDS




By: Stichting Beheer Mayflower Project
Its: Manager




By: John Molenaar
Title: President of the Board

STICHTING MAYFLOWER RECREATIONAL
FONDS




By: Stichting Beheer Mayflower Project
Its: Manager



By: John Molenaar
Title: President of the Board

STATE OF UTAH)
) *SS:*
 SUMMIT)
COUNTY OF *SALT LAKE*)

The foregoing instrument was acknowledged before me this 1st day of November ~~October~~, 2017, by John Molenaar, who executed the foregoing instrument in his capacity as President of the Board of Stichting Beheer Mayflower Project, the Manager of Stichting Mayflower Mountain Fonds, a Netherlands association, and the Manager of Stichting Mayflower Recreational Fonds, a Netherlands association.



NOTARY PUBLIC
Residing at: Heber City, UT

My Commission Expires:
5-14-2021




EXHIBIT A

to

ALLOCATION AGREEMENT

[Legal Description of Real Property]

LEGAL DESCRIPTION – MOUNTAINSIDE

(Wasatch County, State of Utah)

Parcel 1: (Surface Rights and Surface Estate Only)

Those portions of the following described parcel lying South and West of the Southwesterly line of the of the property condemned by The United States of America pursuant to that certain Amended Declaration of Taking recorded April 21, 1988 as Entry No. 145396 in Book 199 at Page 281 of the official records in the office of the Wasatch County Recorder (Parcel Number JDR-Hy-40-19:27:A), and the property condemned by The United States of America pursuant to that certain Amended Declaration of Taking recorded November 9, 1993 as Entry No. 169242 in Book 268 at Page 116 of the official records in the office of the Wasatch County Recorder (Parcel Numbers JDR-Hy-40-19:23:A, JDR-Hy-40-19:26:A and JDR-Hy-40-19:28:A): Beginning at a point 437.8 feet North from the Southwest corner of the Southeast quarter corner of Section 24, Township 2 South Range 4 East, Salt Lake Base and Meridian; and running thence North 63°30' East 721.1 feet; thence North 10°11' West 1667.1 feet; thence South 63°30' West 391.9 feet; thence South 1787.6 feet to the place of beginning.
Portions of Wasatch County Tax Serial Number: OWC-0028-2.

Parcel 2: (Surface Rights and Surface Estate Only)

Those portions of the Northeast quarter; the Southwest quarter; the North half of the Southeast quarter; and Government Lots 5, 6 and 7 of Section 25, Township 2 South, Range 4 East, Salt Lake Base and Meridian, lying South and West of the Southwesterly line of the of the property condemned by The United States of America pursuant to that certain Amended Declaration of Taking recorded April 21, 1988 as Entry No. 145396 in Book 199 at Page 281 of the official records in the office of the Wasatch County Recorder (Parcel Number JDR-Hy-40-19:27:A), and the property condemned by The United States of America pursuant to that certain Amended Declaration of Taking recorded November 9, 1993 as Entry No. 169242 in Book 268 at Page 116 of the official records in the office of the Wasatch County Recorder (Parcel Numbers JDR-Hy-40-19:23:A, JDR-Hy-40-19:26:A and JDR-Hy-40-19:28:A): **EXCEPTING THEREFROM** any portions lying within the South half of the Southeast quarter of the Northeast quarter of Section 25, Township 2 South, Range 4 East, Salt Lake Base and Meridian.
All or portions of Wasatch County Tax Serial Numbers: OWC-0029-0, OWC-0029-1, OWC-0029-2, OWC-0030-0, OWC-0030-1, OWC-0030-3, and OWC-0030-4.

Parcel 3: (Surface Rights and Surface Estate Only)

All of Government Lots 17 and 18 of Section 26, Township 2 South, Range 4 East, Salt Lake Base and Meridian.
Wasatch County Tax Serial Number: OWC-0031-0.

Parcel 4: (Surface Rights and Surface Estate Only)

All of Government Lots 13, 14, 15 and 16 of Section 35, Township 2 South, Range 4 East, Salt Lake Base and Meridian.

Portions of Wasatch County Tax Serial Numbers: OWC-0052-0 and OWC-0052-1.

Parcel 5: (Surface Rights and Surface Estate Only)

Those portions of Government Lot 4, Section 30, Township 2 South, Range 5 East, Salt Lake Base and Meridian, lying South and West of the following described line:

Beginning at a point which is located South 0°12'24" West 25.70 feet along the Section line from the Northwest corner of Government Lot 4 of said Section 30; and running thence South 50°49'39" East 56.62 feet; thence South 21°22'07" East 544.12 feet; thence South 46°45'00" East 154.81 feet; thence North 43°15'00" East 126.14 feet to a point on a 5269.58-foot radius curve to the right; and running thence 554.36 feet along the arc of said curve (chord bears South 22°30'50" East); thence South 76°55'11" East 308.55 feet; thence South 19°30'00" East 165.40 feet, more or less, to the South line of said Section 30.

Wasatch County Tax Serial Number: OWC-0151-2

Parcel 6: (Surface Rights and Surface Estate Only)

Those portions of Government Lot 1, Section 31, Township 2 South, Range 5 East, Salt Lake Base and Meridian, lying West of the following described line:

Beginning at the Southeast corner of said Lot 1; and running thence West (South 89°58'17" West highway bearing) 295.13 feet, more or less, along the South line of said Lot 1 to a point 50.0 feet perpendicularly distant Westerly from the centerline of said access road known as "F" Line for said project, said point being the true point of beginning of the above referenced line; thence North 5°00'00" West 643.44 feet, more or less, to a point opposite "F" Line Engineer Station 110+48.00; thence North 4°30'00" West 100.87 feet; thence North 4°00'00" West 98.0 feet; thence North 86°00'00" East 99.22 feet; thence North 4°24'44" West 195.62 feet to a point 200.0 feet perpendicularly distant Westerly from the centerline of said project at Engineer Station 665+61.00; thence North 19°30'00" West 295.84 feet, more or less, to the North line of said Section 31.

Wasatch County Tax Serial Number: OWC-0153-1

Parcel 7 (San Diego Mining Company - Leasehold/Sub-leasehold Interest Only)

The Fraction Patented Lode Mining Claim, Lot No. 5027, as the same is more particularly described in that certain United States Mineral Entry Patent recorded September 14, 1910 as Entry No. 21013 in Book 8 of Mining Deeds at Page 288 of the official records in the office of the Wasatch County Recorder.

The Morning Star Patented Lode Mining Claim, Lot No. 5027, as the same is more particularly described in that certain United States Mineral Entry Patent recorded September 14, 1910 as Entry No. 21013 in Book 8 of Mining Deeds at Page 288 of the official records in the office of the Wasatch County Recorder.

The Oom Paul Patented Lode Mining Claim, Lot No. 5027, as the same is more particularly described in that certain United States Mineral Entry Patent recorded September 14, 1910 as Entry No. 21013 in Book 8 of Mining Deeds at Page 288 of the official records in the office of the Wasatch County Recorder.

Those portions of the **San Diego Patented Lode Mining Claim, Lot No. 207**, as the same is more particularly described in that certain United States Mineral Entry Patent recorded September 17, 1898 in Book T at Page 101 of the official records in the office of the Wasatch County Recorder lying within Wasatch County.

The **Viking Patented Lode Mining Claim, M.S. 7041**, as the same is more particularly described in that certain United States Mineral Entry Patent recorded February 8, 1935 as Entry No. 52018 in Book 10 of Mining Deeds at Page 322 of the official records in the office of the Wasatch County Recorder.

All or Portions of Wasatch County Tax Serial Numbers: OWC-0033-2 and STA-00406-0.

Parcel 8 (Park City Utah Mines Company - Leasehold/Sub-leasehold Interest Only)

The **Augustus Patented Lode Mining Claim, Lot No. 107**, as the same is more particularly described in that certain United States Mineral Entry Patent recorded December 8, 1892 in Book N at Page 342 of the official records in the office of the Wasatch County Recorder.

The **Belcher No. 1 Patented Lode Mining Claim, Lot No. 191**, as the same is more particularly described in that certain United States Mineral Entry Patent recorded April 21, 1903 as Entry No. 11108 in Book 3 of Mining Deeds at Page 564 of the official records in the office of the Wasatch County Recorder.

The **Belcher No. 2 Patented Lode Mining Claim, Lot No. 192**, as the same is more particularly described in that certain United States Mineral Entry Patent recorded April 21, 1903 as Entry No. 11108 in Book 3 of Mining Deeds at Page 564 of the official records in the office of the Wasatch County Recorder.

The **Belcher No. 3 Patented Lode Mining Claim, Lot No. 193**, as the same is more particularly described in that certain United States Mineral Entry Patent recorded April 21, 1903 as Entry No. 11108 in Book 3 of Mining Deeds at Page 564 of the official records in the office of the Wasatch County Recorder.

The **Belcher No. 4 Patented Lode Mining Claim, Lot No. 194**, as the same is more particularly described in that certain United States Mineral Entry Patent recorded April 21, 1903 as Entry No. 11108 in Book 3 of Mining Deeds at Page 564 of the official records in the office of the Wasatch County Recorder.

The **Belcher No. 5 Patented Lode Mining Claim, Lot No. 195**, as the same is more particularly described in that certain United States Mineral Entry Patent recorded April 21, 1903 as Entry No. 11108 in Book 3 of Mining Deeds at Page 564 of the official records in the office of the Wasatch County Recorder.

The **Blaine Patented Lode Mining Claim, Lot No. 135**, as the same is more particularly described in that certain United States Mineral Entry Patent recorded April 6, 1891 in Book N at Page 189 of the official records in the office of the Wasatch County Recorder.

The **Cataract Patented Lode Mining Claim, Lot No. 103**, as the same is more particularly described in that certain United States Mineral Entry Patent recorded November 22, 1923 as Entry No. 39896 in Book 9 of Mining Deeds at Page 521 of the official records in the office of the Wasatch County Recorder.

The **City of Edinburg Patented Lode Mining Claim, Lot No. 3288**, as the same is more particularly described in that certain United States Mineral Entry Patent recorded December 18, 1919 as Entry No. 35816 in Book 5 of Patents at Page 20 of the official records in the office of the Wasatch County Recorder.

The **Clipper No. 2 Patented Lode Mining Claim, Lot No. 117**, as the same is more particularly described in that certain United States Mineral Entry Patent recorded December 8, 1892 in Book N at Page 329 of the official records in the office of the Wasatch County Recorder.

The **Cumberland Patented Lode Mining Claim, Lot No. 120**, as the same is more particularly described in that certain United States Mineral Entry Patent recorded July 8, 1903 as Entry No. 11484 in Book P at Page 454 of the official records in the office of the Wasatch County Recorder.

The **Debs Patented Lode Mining Claim, Lot No. 3006**, as the same is more particularly described in that certain United States Mineral Entry Patent recorded July 8, 1903 in Book P at Page 461 of the official records in the office of the Wasatch County Recorder.

The **Denver Patented Lode Mining Claim, Lot No. 4967**, as the same is more particularly described in that certain United States Mineral Entry Patent recorded March 4, 1907 as Entry No. 16330 in Book 5 of Mining Deeds at Page 554 of the official records in the office of the Wasatch County Recorder.

The **Denver No. 2 Patented Lode Mining Claim, Lot No. 4967**, as the same is more particularly described in that certain United States Mineral Entry Patent recorded March 4, 1907 as Entry No. 16330 in Book 5 of Mining Deeds at Page 554 of the official records in the office of the Wasatch County Recorder.

The **Denver No. 3 Patented Lode Mining Claim, Lot No. 4967**, as the same is more particularly described in that certain United States Mineral Entry Patent recorded March 4, 1907 as Entry No. 16330 in Book 5 of Mining Deeds at Page 554 of the official records in the office of the Wasatch County Recorder.

The **Denver No. 4 Patented Lode Mining Claim, Lot No. 4967**, as the same is more particularly described in that certain United States Mineral Entry Patent recorded March 4, 1907 as Entry No. 16330 in Book 5 of Mining Deeds at Page 554 of the official records in the office of the Wasatch County Recorder.

The **Denver No. 5 Patented Lode Mining Claim, Lot No. 4967**, as the same is more particularly described in that certain United States Mineral Entry Patent recorded March 4, 1907 as Entry No. 16330 in Book 5 of Mining Deeds at Page 554 of the official records in the office of the Wasatch County Recorder.

The **Error No. 1 Patented Lode Mining Claim, M.S. 7046**, as the same is more particularly described in that certain United States Mineral Entry Patent recorded October 3, 1974 as Entry No. 102798 in Book 96 at Page 185 of the official records in the office of the Wasatch County Recorder.

The **Error No. 2 Patented Lode Mining Claim, M.S. 7046**, as the same is more particularly described in that certain United States Mineral Entry Patent recorded October 3, 1974 as Entry No. 102798 in Book 96 at Page 185 of the official records in the office of the Wasatch County Recorder.

The **Error No. 3 Patented Lode Mining Claim, M.S. 7047**, as the same is more particularly described in that certain United States Mineral Entry Patent recorded October 3, 1974 as Entry No. 102799 in Book 96 at Page 194 of the official records in the office of the Wasatch County Recorder.

The **Excellent Patented Lode Mining Claim, Lot No. 125**, as the same is more particularly described in that certain United States Mineral Entry Patent recorded July 8, 1903 as Entry No. 11480 in Book P at Page 436 of the official records in the office of the Wasatch County Recorder.

The **Gardo Patented Lode Mining Claim, Lot No. 165**, as the same is more particularly described in that certain United States Mineral Entry Patent, recorded July 11, 1935 as Entry No. 52548 in Book 10 of mining deeds at Page 359 of the official records in the office of the Wasatch County Recorder.

The **Homestake Patented Lode Mining Claim, Lot No. 66**, as the same is more particularly described in that certain United States Mineral Entry Patent recorded March 29, 1881 in Book H at Page 397 of the official records in the office of the Wasatch County Recorder.

The **Homestake No. 2 Patented Lode Mining Claim, Lot No. 67**, as the same is more particularly described in that certain United States Mineral Entry Patent recorded March 30, 1881 in Book H at Page 400 of the official records in the office of the Wasatch County Recorder.

The **Homestake No. 3 Patented Lode Mining Claim, Lot No. 5028**, as the same is more particularly described in that certain United States Mineral Entry Patent recorded May 6, 1930 as Entry No. 46766 in Book 10 of Mining Deeds at Page 231 of the official records in the office of the Wasatch County Recorder.

The **Independence Patented Lode Mining Claim, Lot No. 171**, as the same is more particularly described in that certain United States Mineral Entry Patent recorded July 8, 1903 as Entry No. 11483 in Book P at Page 450 of the official records in the office of the Wasatch County Recorder.

The **Juliet Patented Lode Mining Claim, Lot No. 115**, as the same is more particularly described in that certain United States Mineral Entry Patent recorded December 8, 1892 in Book N at Page 332 of the official records in the office of the Wasatch County Recorder.

The **Libert Extension Patented Lode Mining Claim, M. S. 6751**, as the same is more particularly described in that certain United States Mineral Entry Patent recorded April 29, 1925 as Entry No. 41321 in Book 9 of Mining Deeds at Page 626 of the official records in the office of the Wasatch County Recorder.

The **Little Giant Patented Lode Mining Claim, Lot No. 118**, as the same is more particularly described in that certain United States Mineral Entry Patent recorded January 10, 1903 in Book 3 of Mining Deeds at Page 476 of the official records in the office of the Wasatch County Recorder.

The **Little Kate Patented Lode Mining Claim, Lot No. 111**, as the same is more particularly described in that certain United States Mineral Entry Patent recorded December 8, 1892 in Book N at Page 339 of the official records in the office of the Wasatch County Recorder.

The **Lugano Patented Lode Mining Claim, Lot No. 166**, as the same is more particularly described in that certain United States Mineral Entry Patent recorded July 11, 1935 as Entry No. 52548 in Book 10 of mining deeds at Page 359 of the official records in the office of the Wasatch County Recorder.

The **May Patented Lode Mining Claim, Lot No. 61**, as the same is more particularly described in that certain United States Mineral Entry Patent recorded March 17, 1887 in Book J at Page 441 of the official records in the office of the Wasatch County Recorder.

The **"N" Patented Lode Mining Claim, Lot No. 190**, as the same is more particularly described in that certain United States Mineral Entry Patent recorded July 8, 1903 in Book P at Page 445 of the official records in the office of the Wasatch County Recorder.

The **Olive Branch Patented Lode Mining Claim, Lot No. 102**, as the same is more particularly described in that certain United States Mineral Entry Patent recorded November 22, 1923 as Entry No. 39895 in Book 9 of Mining Deeds at Page 518 of the official records in the office of the Wasatch County Recorder.

The **Overlook Patented Lode Mining Claim, M. S. 6750**, as the same is more particularly described in that certain United States Mineral Entry Patent recorded April 29, 1925 as Entry No. 41320 in Book 9 of Mining Deeds at Page 623 of the official records in the office of the Wasatch County Recorder.

Those portions of the **Pay Roll Patented Lode Mining Claim, Lot No. 3020**, as the same is more particularly described in that certain United States Mineral Entry Patent recorded November 18, 1896 in Book N of at Page 520 of the official records in the office of the Wasatch County Recorder lying within Wasatch County.

The **Peerless Patented Lode Mining Claim, Lot No. 122**, as the same is more particularly described in that certain United States Mineral Entry Patent recorded July 8, 1903 as Entry No. 11489 in Book P at Page 471 of the official records in the office of the Wasatch County Recorder.

The **President Patented Lode Mining Claim, Lot No. 129**, as the same is more particularly described in that certain United States Mineral Entry Patent recorded July 8, 1903 as Entry No. 11485 in Book P at Page 458 of the official records in the office of the Wasatch County Recorder.

The **Romeo Patented Lode Mining Claim, Lot No. 108**, as the same is more particularly described in that certain United States Mineral Entry Patent recorded December 8, 1892 in Book N at Page 322 of the official records in the office of the Wasatch County Recorder.

Those portions of the **Rose Bud Patented Lode Mining Claim, M. S. 6546**, as the same is more particularly described in that certain United States Mineral Entry Patent recorded October 19, 1921 as Entry No. 37742 in Book 9 of Mining Deeds at Page 335 of the official records in the office of the Wasatch County Recorder lying within Wasatch County.

The **Sampson Patented Lode Mining Claim, Lot No. 60**, as the same is more particularly described in that certain United States Mineral Entry Patent recorded August 5, 1891 in Book N at Page 229 of the official records in the office of the Wasatch County Recorder.

The **Senator Mine & Co. Patented Lode Mining Claim, Lot No. 124**, as the same is more particularly described in that certain United States Mineral Entry Patent recorded July 8, 1903 in Book P at Page 468 of the official records in the office of the Wasatch County Recorder.

The **Setting Bull Patented Lode Mining Claim, Lot No. 121**, as the same is more particularly described in that certain United States Mineral Entry Patent recorded July 8, 1903 in Book P at Page 441 of the official records in the office of the Wasatch County Recorder.

The **Shiloah Patented Lode Mining Claim, Lot No. 123**, as the same is more particularly described in that certain United States Mineral Entry Patent recorded July 8, 1903 as Entry No. 11487 in Book P at Page 465 of the official records in the office of the Wasatch County Recorder.

Those portions of the **South Eastern Extension of the May Bell Patented Lode Mining Claim, Lot No. 374**, as the same is more particularly described in that certain United States Mineral Entry Patent recorded February 6, 1901 in Book C of Mining Patents at Page 268 of the official records in the office of the Summit County Recorder lying within Wasatch County.

The **Summit Patented Lode Mining Claim, Lot No. 116**, as the same is more particularly described in that certain United States Mineral Entry Patent recorded December 18, 1892 in Book N at Page 335 of the official records in the office of the Wasatch County Recorder.

The **Summitt Patented Lode Mining Claim, Lot No. 137**, as the same is more particularly described in that certain United States Mineral Entry Patent recorded April 6, 1891 in Book N at Page 197 of the official records in the office of the Wasatch County Recorder.

The **Wasatch Patented Lode Mining Claim, Lot No. 59**, as the same is more particularly described in that certain United States Mineral Entry Patent recorded May 26, 1891 in Book N at Page 218 of the official records in the office of the Wasatch County Recorder.

The **Woodland Patented Lode Mining Claim, Lot No. 134**, as the same is more particularly described in that certain United States Mineral Entry Patent recorded April 6, 1891 in Book N at Page 194 of the official records in the office of the Wasatch County Recorder.

All or portions of Wasatch County Tax Serial Numbers: OWC-0031-1, OWC-0031-4, OWC-0033-3, STA-0405-0, STA-0406-0, STA-0407-0 and STA-0420-0.

Parcel 9 (Patented Lode Mining Claims - Surface Rights and Surface Estate Only)

An undivided one-half interest as a tenant in common with others, in the **Ace Full Patented Lode Mining Claim, M.S. 5071**, as the same is more particularly described in that certain United States Mineral Entry Patent recorded February 16, 1905 as Entry No. 13155 in Book 5 of Patents at Page 277 of the official records in the office of the Wasatch County Recorder.

The **Acme Patented Lode Mining Claim, Lot No. 5403**, as the same is more particularly described in that certain United States Mineral Entry Patent recorded December 20, 1916 as Entry No. 32445 in Book 9 of Mining Deeds at Page 69 of the official records in the office of the Wasatch County Recorder.

The **Adla Patented Lode Mining Claim, Lot No. 3916**, as the same is more particularly described in that certain United States Mineral Entry Patent recorded September 12, 1925 as Entry No. 41691 in Book 10 of Mining Deeds at Page 2 of the official records in the office of the Wasatch County Recorder.

The **Amanda Patented Lode Mining Claim, Lot No. 3768**, as the same is more particularly described in that certain United States Mineral Entry Patent recorded June 15, 1900 as Entry No. 5911 in Book T at Page 566 of the official records in the office of the Wasatch County Recorder.

The **Amanda J. Patented Lode Mining Claim, M.S. 6810**, as the same is more particularly described in that certain United States Mineral Entry Patent recorded April 11, 1944 as Entry No. 62197 in Book 10 of Mining Deeds at Page 523 of the official records in the office of the Wasatch County Recorder, EXCEPTING THEREFROM those portions lying within Section 36, Township 2 South, Range 4 East, Salt Lake Base and Meridian.

Those portions of the **American Boy Patented Lode Mining Claim, Lot No. 5328**, as the same is more particularly described in that certain United States Mineral Entry Patent recorded December 20, 1916 as Entry No. 32447 in Book 9 of Mining Deeds at Page 79 of the official records in the office of the Wasatch County Recorder which lie within Wasatch County.

The **American Chief Patented Lode Mining Claim, Lot No. 5403**, as the same is more particularly described in that certain United States Mineral Entry Patent recorded December 20, 1916 as Entry No. 32445 in Book 9 of Mining Deeds at Page 69 of the official records in the office of the Wasatch County Recorder.

The **American Queen Patented Lode Mining Claim, M.S. 5458**, as the same is more particularly described in that certain United States Mineral Entry Patent recorded December 20, 1916 as Entry No. 32446 in Book 9 of Mining Deeds at Page 75 of the official records in the office of the Wasatch County Recorder.

The **Ammie Patented Lode Mining Claim, Lot No. 202**, as the same is more particularly described in that certain United States Mineral Entry Patent recorded April 17, 1893 in Book N at Page 378 of the official records in the office of the Wasatch County Recorder.

The **Ammie Fraction Patented Lode Mining Claim, M.S. 7281**, as the same is more particularly described in that certain United States Mineral Entry Patent recorded March 26, 1962 as Entry No. 83008 in Book 11 of Mining Deeds at Page 264 of the official records in the office of the Wasatch County Recorder.

The **Athens Patented Lode Mining Claim, M.S. 7163**, as the same is more particularly described in that certain United States Mineral Entry Patent recorded December 13, 1946 as Entry No. 65151 in Book 10 of Mining Deeds at Page 557 of the official records in the office of the Wasatch County Recorder.

The **Athens No. 1 Patented Lode Mining Claim, M.S. 7163**, as the same is more particularly described in that certain United States Mineral Entry Patent recorded December 13, 1946 as Entry No. 65151 in Book 10 of Mining Deeds at Page 557 of the official records in the office of the Wasatch County Recorder.

The **Athens Fraction Patented Lode Mining Claim, M.S. 7163**, as the same is more particularly described in that certain United States Mineral Entry Patent recorded December 13, 1946 as Entry No. 65151 in Book 10 of Mining Deeds at Page 557 of the official records in the office of the Wasatch County Recorder.

The **Autumn Gold Patented Lode Mining Claim, Lot No. 3792**, as the same is more particularly described in that certain United States Mineral Entry Patent recorded December 13, 1901 as Entry No. 7771 in Book 3 of Mining Deeds at Page 267 of the official records in the office of the Wasatch County Recorder.

Those portions of the **Ball Mountain or Bald Mountain Patented Lode Mining Claim, Lot No. 127**, as the same is more particularly described in that certain United States Mineral Entry Patent recorded July 20, 1935 as Entry No. 52604 in Book 10 of Mining Deeds at Page 403 of the official records in the office of the Wasatch County Recorder lying within Wasatch County.

The **Barbara Patented Lode Mining Claim, Lot No. 5403**, as the same is more particularly described in that certain United States Mineral Entry Patent recorded December 20, 1916 as Entry No. 32445 in Book 9 of Mining Deeds at Page 69 of the official records in the office of the Wasatch County Recorder.

An undivided 50/72nds interest as a tenant in common with others, in the **Beehive Patented Lode Mining Claim, M.S. 5794**, as the same is more particularly described in that certain United States Mineral Entry Patent recorded May 1, 1911 as Entry No. 22125 in Book 8 of Mining Deeds at Page 351 of the official records in the office of the Wasatch County Recorder.

An undivided 50/72nds interest as a tenant in common with others, in the **Beehive Extension Patented Lode Mining Claim, M.S. 5794**, as the same is more particularly described in that certain United States Mineral Entry Patent recorded May 1, 1911 as Entry No. 22125 in Book 8 of Mining Deeds at Page 351 of the official records in the office of the Wasatch County Recorder.

The **Ben Butler Patented Lode Mining Claim, M.S. 6642**, as the same is more particularly described in that certain United States Patent recorded October 25, 1924 as Entry No. 40765 in Book 9 of Mining Deeds at Page 590 of the official records in the office of the Wasatch County Recorder.

The **Big Hill Patented Lode Mining Claim, M.S. 6973**, as the same is more particularly described in that certain United States Patent recorded September 2, 1931 as Entry No. 48157 in Book 10 of Mining Deeds at Page 263 of the official records in the office of the Wasatch County Recorder, **excepting therefrom** any portions lying within the Southeast quarter of the Northeast

quarter, and the Southeast quarter of Section 3, Township 3 South Range 4 East, Salt Lake Base and Meridian.

Those portions of the **Black Rock Patented Lode Mining Claim, Lot No. 449**, as the same is more particularly described in that certain United States Mineral Entry Patent recorded October 2, 1928 as Entry No. 41377 in Book F of Mining Deeds at Page 391 of the official records in the office of the Summit County Recorder lying within Wasatch County, Utah.

The **Black Rock Patented Lode Mining Claim, Lot No. 3792**, as the same is more particularly described in that certain United States Mineral Entry Patent recorded December 13, 1901 as Entry No. 7771 in Book 3 of Mining Deeds at Page 267 of the official records in the office of the Wasatch County Recorder.

The **Blue Bell Patented Lode Mining Claim, M.S. 6810**, as the same is more particularly described in that certain United States Mineral Entry Patent recorded April 11, 1944 as Entry No. 62197 in Book 10 of Mining Deeds at Page 523 of the official records in the office of the Wasatch County Recorder, EXCEPTING THEREFROM those portions lying within Section 36, Township 2 South, Range 4 East, Salt Lake Base and Meridian.

The **Blue Bell No. 1 Patented Lode Mining Claim, M.S. 6810**, as the same is more particularly described in that certain United States Mineral Entry Patent recorded April 11, 1944 as Entry No. 62197 in Book 10 of Mining Deeds at Page 523 of the official records in the office of the Wasatch County Recorder.

The **Blue Bell No. 2 Patented Lode Mining Claim, M.S. 6810**, as the same is more particularly described in that certain United States Mineral Entry Patent recorded April 11, 1944 as Entry No. 62197 in Book 10 of Mining Deeds at Page 523 of the official records in the office of the Wasatch County Recorder.

The **Blue Bell No. 3 Patented Lode Mining Claim, M.S. 6810**, as the same is more particularly described in that certain United States Mineral Entry Patent recorded April 11, 1944 as Entry No. 62197 in Book 10 of Mining Deeds at Page 523 of the official records in the office of the Wasatch County Recorder.

The **Buckeye Patented Lode Mining Claim, Lot No. 4297**, as the same is more particularly described in that certain United States Mineral Entry Patent recorded July 15, 1926 as Entry No. 42509 in Book 10 of Mining Deeds at Page 53 of the official records in the office of the Wasatch County Recorder.

Those portions of the **Callico Patented Lode Mining Claim, M.S. 5929**, as the same is more particularly described in that certain United States Mineral Entry Patent recorded September 19, 1935 as Entry No. 52714 in Book 10 of Mining Deeds at Page 406 of the official records in the office of the Wasatch County Recorder, and recorded October 17, 1918 as Entry No. 28895 in Book F of Mining Deeds at Page 222 of the official records in the office of the Summit County Recorder lying within Wasatch County.

The **Clarissa No. 1 Patented Lode Mining Claim, M.S. 6980**, as the same is more particularly described in that certain United States Mineral Entry Patent recorded December 13, 1946 as Entry No. 65152 in Book 10 of Mining Deeds at Page 559 of the official records in the office of the Wasatch County Recorder.

The **Clarissa No. 2 Patented Lode Mining Claim, M.S. 6980**, as the same is more particularly described in that certain United States Mineral Entry Patent recorded December 13, 1946 as Entry No. 65152 in Book 10 of Mining Deeds at Page 559 of the official records in the office of the Wasatch County Recorder.

The **Clark Patented Lode Mining Claim, Lot No. 5302**, as the same is more particularly described in that certain United States Mineral Entry Patent recorded October 11, 1926 as Entry No. 42674 in Book 10 of Mining Deeds at Page 64 of the official records in the office of the Wasatch County Recorder.

The **Columbus Patented Lode Mining Claim, Lot No. 4108**, as the same is more particularly described in that certain United States Mineral Entry Patent recorded June 3, 1929 as Entry No. 45796 in Book 10 of Mining Deeds at Page 192 of the official records in the office of the Wasatch County Recorder.

The **Contact No. 4 Patented Lode Mining Claim, M.S. 7164**, as the same is more particularly described in that certain United States Mineral Entry Patent recorded March 26, 1962 as Entry No. 83009 in Book 11 of Mining Deeds at Page 266 of the official records in the office of the Wasatch County Recorder, **EXCEPTING THEREFROM** those portions lying within Government Lot 16 of Section 35, Township 2 South, Range 4 East, Salt Lake Base and Meridian.

The **Contact No. 8 Patented Lode Mining Claim, M.S. 7285**, as the same is more particularly described in that certain United States Mineral Entry Patent recorded September 15, 1960 as Entry No. 80936 in Book 5 of Patents at Page 250 of the official records in the office of the Wasatch County Recorder.

Those portions of the **Coolidge Patented Lode Mining Claim, M.S. 6952**, as the same is more particularly described in that certain United States Mineral Entry Patent recorded May 21, 1935 as Entry No. 52333 in Book 10 of Mining Deeds at Page 325 of the official records in the office of the Wasatch County Recorder, and recorded June 30, 1941 as Entry No. 68494 in Book G of mining deeds at Page 237 of the official records in the office of the Summit County Recorder lying within Wasatch County.

The **Copper King Patented Lode Mining Claim, Lot No. 4436**, as the same is more particularly described in that certain United States Mineral Entry Patent recorded October 7, 1929 as Entry No. 46218 in Book 10 of Mining Deeds at Page 204 of the official records in the office of the Wasatch County Recorder.

The **Copper Queen Patented Lode Mining Claim, Lot No. 2981**, as the same is more particularly described in that certain United States Mineral Entry Patent recorded October 7, 1929 as Entry No. 46220 in Book 10 of Mining Deeds at Page 206 of the official records in the office of the Wasatch County Recorder.

The **Crescent Patented Lode Mining Claim, Lot No. 5087**, as the same is more particularly described in that certain United States Mineral Entry Patent recorded February 12, 1906 as Entry No. 14791 in Book 5 of Mining Deeds at Page 384 of the official records in the office of the Wasatch County Recorder.

Those portions of the **D & H Patented Lode Mining Claim, Lot No. 5404**, as the same is more particularly described in that certain United States Mineral Entry Patent recorded December 20, 1916 as Entry No. 32447 in Book 9 of Mining Deeds at Page 79 of the official records in the office of the Wasatch County Recorder lying within Wasatch County, Utah.

An undivided 31/72nds interest as a tenant in common with others, in and to portions of the **Dale Patented Lode Mining Claim, M.S. 4737**, as the same is more particularly described in that certain United States Mineral Entry Patent recorded November 19, 1925 as Entry No. 41880 in Book 10 of Mining Deeds at Page 11 of the official records in the office of the Wasatch County Recorder, said portions being more particularly described as follows:

Beginning at post no. 4 of the said Dale Mine, Lot No. 4737, and running thence South 74°42' East 250 feet; thence North 18°04' West to the West boundary of said Lot No. 4737; thence South 19°59' West to the place of beginning..

Those portions of the **Dew Drop Patented Lode Mining Claim, M.S. 7130**, as the same is more particularly described in that certain United States Mineral Entry Patent recorded December 24, 1957 as Entry No. 77623 in Book 11 of Mining Deeds at Page 213 of the official records in the office of the Wasatch County Recorder lying within Wasatch County.

The **Dorothy Patented Lode Mining Claim, M.S. 6810**, as the same is more particularly described in that certain United States Mineral Entry Patent recorded April 11, 1944 as Entry No. 62197 in Book 10 of Mining Deeds at Page 523 of the official records in the office of the Wasatch County Recorder.

The **Eclipse Patented Lode Mining Claim, Lot No. 5130**, as the same is more particularly described in that certain United States Mineral Entry Patent recorded March 28, 1906 as Entry No. 14910 in Book 5 of Mining Deeds at Page 404 of the official records in the office of the Wasatch County Recorder.

An undivided one-half interest as a tenant in common with others, in the **E.M.C. Patented Lode Mining Claim, M.S. 5071**, as the same is more particularly described in that certain United States Mineral Entry Patent recorded February 16, 1905 as Entry No. 13155 in Book 5 of Patents at Page 277 of the official records in the office of the Wasatch County Recorder.

The **Estella Patented Lode Mining Claim, Lot No. 167**, as the same is more particularly described in that certain United States Mineral Entry Patent recorded December 30, 1916 as Entry No. 32513 in Book 9 of Mining Deeds at Page 84 of the official records in the office of the Wasatch County Recorder.

The **Ethel Patented Lode Mining Claim, M.S. 6810**, as the same is more particularly described in that certain United States Mineral Entry Patent recorded April 11, 1944 as Entry No. 62197 in Book 10 of Mining Deeds at Page 523 of the official records in the office of the Wasatch County Recorder, and in that certain United States Mineral Entry Patent recorded March 12, 1958 as Entry No. 77998 in Book 5 of Patents at Page 243 of the official records in the office of the Wasatch County Recorder.

Those portions of the **Evans Patented Lode Mining Claim, M.S. 6732**, as the same is more particularly described in that certain United States Mineral Entry Patent recorded March 21, 1928 as Entry No. 44088 in Book 10 of Mining Deeds at Page 109 of the official records in the office of the Wasatch County Recorder lying South and West of the Southwesterly line of the of the property condemned by The United States of America pursuant to that certain Amended Declaration of Taking recorded April 21, 1988 as Entry No. 145396 in Book 199 at Page 281 of the official records in the office of the Wasatch County Recorder (Parcel Number JDR-Hy-40-19:27:A), and the property condemned by The United States of America pursuant to that certain Amended Declaration of Taking recorded November 9, 1993 as Entry No. 169242 in Book 268 at Page 116 of the official records in the office of the Wasatch County Recorder (Parcel Numbers JDR-Hy-40-19:23:A, JDR-Hy-40-19:26:A and JDR-Hy-40-19:28:A):

Those portions of the **Evans No. 1 Patented Lode Mining Claim, M.S. 6732**, as the same is more particularly described in that certain United States Mineral Entry Patent recorded March 21, 1928 as Entry No. 44088 in Book 10 of Mining Deeds at Page 109 of the official records in the office of the Wasatch County Recorder lying South and West of the Southwesterly line of the of the property condemned by The United States of America pursuant to that certain Amended Declaration of Taking recorded April 21, 1988 as Entry No. 145396 in Book 199 at Page 281 of

the official records in the office of the Wasatch County Recorder (Parcel Number JDR-Hy-40-19:27:A), and the property condemned by The United States of America pursuant to that certain Amended Declaration of Taking recorded November 9, 1993 as Entry No. 169242 in Book 268 at Page 116 of the official records in the office of the Wasatch County Recorder (Parcel Numbers JDR-Hy-40-19:23:A, JDR-Hy-40-19:26:A and JDR-Hy-40-19:28:A):

Those portions of the **Fisher No. 1 Patented Lode Mining Claim, M.S. 6980**, as the same is more particularly described in that certain United States Mineral Entry Patent recorded December 13, 1946 as Entry No. 65152 in Book 10 of Mining Deeds at Page 559 of the official records in the office of the Wasatch County Recorder, and recorded January 3, 1947 as Entry No. 75666 in Book G of mining deeds at Page 351 of the official records in the office of the Summit County Recorder lying within Wasatch County.

Those portions of the **Fisher No. 2 Patented Lode Mining Claim, M.S. 6980**, as the same is more particularly described in that certain United States Mineral Entry Patent recorded December 13, 1946 as Entry No. 65152 in Book 10 of Mining Deeds at Page 559 of the official records in the office of the Wasatch County Recorder, and recorded January 3, 1947 as Entry No. 75666 in Book G of mining deeds at Page 351 of the official records in the office of the Summit County Recorder lying within Wasatch County.

Those portions of the **Fisher No. 3 Patented Lode Mining Claim, M.S. 6980**, as the same is more particularly described in that certain United States Mineral Entry Patent recorded December 13, 1946 as Entry No. 65152 in Book 10 of Mining Deeds at Page 559 of the official records in the office of the Wasatch County Recorder, and recorded January 3, 1947 as Entry No. 75666 in Book G of mining deeds at Page 351 of the official records in the office of the Summit County Recorder lying within Wasatch County.

Those portions of the **Fisher No. 4 Patented Lode Mining Claim, M.S. 6980**, as the same is more particularly described in that certain United States Mineral Entry Patent recorded December 13, 1946 as Entry No. 65152 in Book 10 of Mining Deeds at Page 559 of the official records in the office of the Wasatch County Recorder, and recorded January 3, 1947 as Entry No. 75666 in Book G of mining deeds at Page 351 of the official records in the office of the Summit County Recorder lying within Wasatch County.

The **Fisher No. 5 Patented Lode Mining Claim, M.S. 6980**, as the same is more particularly described in that certain United States Mineral Entry Patent recorded December 13, 1946 as Entry No. 65152 in Book 10 of Mining Deeds at Page 559 of the official records in the office of the Wasatch County Recorder, and recorded January 3, 1947 as Entry No. 75666 in Book G of mining deeds at Page 351 of the official records in the office of the Summit County Recorder.

Those portions of the **Fisher No. 6 Patented Lode Mining Claim, M.S. 6980**, as the same is more particularly described in that certain United States Mineral Entry Patent recorded December 13, 1946 as Entry No. 65152 in Book 10 of Mining Deeds at Page 559 of the official records in the office of the Wasatch County Recorder, and recorded January 3, 1947 as Entry No. 75666 in Book G of mining deeds at Page 351 of the official records in the office of the Summit County Recorder lying within Wasatch County.

The **Fisher No. 7 Patented Lode Mining Claim, M.S. 6980**, as the same is more particularly described in that certain United States Mineral Entry Patent recorded December 13, 1946 as Entry No. 65152 in Book 10 of Mining Deeds at Page 559 of the official records in the office of the Wasatch County Recorder, and recorded January 3, 1947 as Entry No. 75666 in Book G of mining deeds at Page 351 of the official records in the office of the Summit County Recorder.

The **Fisher No. 8 Patented Lode Mining Claim, M.S. 6980**, as the same is more particularly described in that certain United States Mineral Entry Patent recorded July 9, 1956 as Entry No. 75768 in Book 5 of Patents at Page 242 of the official records in the office of the Wasatch County Recorder, **excepting therefrom** those portions lying with the Northwest quarter of Section 4, Township 3 South, Range 4 East, Salt Lake Base and Meridian.

The **Fisher No. 9 Patented Lode Mining Claim, M.S. 6980**, as the same is more particularly described in that certain United States Mineral Entry Patent recorded December 13, 1946 as Entry No. 65152 in Book 10 of Mining Deeds at Page 559 of the official records in the office of the Wasatch County Recorder, and recorded January 3, 1947 as Entry No. 75666 in Book G of mining deeds at Page 351 of the official records in the office of the Summit County Recorder.

The **Fisher No. 10 Patented Lode Mining Claim, M.S. 6980**, as the same is more particularly described in that certain United States Mineral Entry Patent recorded December 13, 1946 as Entry No. 65152 in Book 10 of Mining Deeds at Page 559 of the official records in the office of the Wasatch County Recorder, and recorded January 3, 1947 as Entry No. 75666 in Book G of mining deeds at Page 351 of the official records in the office of the Summit County Recorder.

The **Fisher No. 11 Patented Lode Mining Claim, M.S. 6980**, as the same is more particularly described in that certain United States Mineral Entry Patent recorded December 13, 1946 as Entry No. 65152 in Book 10 of Mining Deeds at Page 559 of the official records in the office of the Wasatch County Recorder, and recorded January 3, 1947 as Entry No. 75666 in Book G of mining deeds at Page 351 of the official records in the office of the Summit County Recorder.

The **Fisher No. 12 Patented Lode Mining Claim, M.S. 6980**, as the same is more particularly described in that certain United States Mineral Entry Patent recorded December 13, 1946 as Entry No. 65152 in Book 10 of Mining Deeds at Page 559 of the official records in the office of the Wasatch County Recorder, and recorded January 3, 1947 as Entry No. 75666 in Book G of mining deeds at Page 351 of the official records in the office of the Summit County Recorder.

Those portions of the **Flagstaff Mine Patented Lode Mining Claim, Lot No. 38**, as the same is more particularly described in that certain United States Mineral Entry Patent recorded October 2, 1928 as Entry No. 41379 in Book F of Mining Deeds at Page 394 of the official records in the office of the Summit County Recorder lying within Wasatch County, Utah.

Those portions of the **Forty-Fifth Star Patented Lode Mining Claim, M.S. 5929**, as the same is more particularly described in that certain United States Mineral Entry Patent recorded September 19, 1935 as Entry No. 52714 in Book 10 of Mining Deeds at Page 406 of the official records in the office of the Wasatch County Recorder, and recorded October 17, 1918 as Entry No. 28895 in Book F of Mining Deeds at Page 222 of the official records in the office of the Summit County Recorder lying within Wasatch County.

The **Fourth of July No. 2 Patented Lode Mining Claim, Lot No. 112**, as the same is more particularly described in that certain United States Mineral Entry Patent recorded February 27, 1884 in Book D at Page 620 of the official records in the office of the Wasatch County Recorder.

The **Fourth of July No. 5 Patented Lode Mining Claim, M.S. 7182**, as the same is more particularly described in that certain United States Mineral Entry Patent recorded May 23, 1944 as Entry No. 62371 in Book 10 of Mining Deeds at Page 529 of the official records in the office of the Wasatch County Recorder, **EXCEPTING THEREFROM** any portions lying within Government Lots 17 and 18 of Section 26, Township 2 South Range 4 East, Salt Lake Base and Meridian.

The **Fram Patented Lode Mining Claim, Lot No. 3915**, as the same is more particularly described in that certain United States Mineral Entry Patent recorded September 12, 1925 as

Entry No. 41691 in Book 10 of Mining Deeds at Page 2 of the official records in the office of the Wasatch County Recorder.

The **Garfield Patented Lode Mining Claim, Lot No. 75**, as the same is more particularly described in that certain United States Mineral Entry Patent recorded March 5, 1973 as Entry No. 99149 in Book 88 at Page 109 of the official records in the office of the Wasatch County Recorder.

That portion of the **General Jackson Patented Lode Mining Claim, Lot No. 3768**, as the same is patented by that certain United States Mineral Entry Patent recorded June 15, 1900 as Entry No. 5911 in Book T at Page 566 of the official records in the office of the Wasatch County Recorder, lying within the following:

Beginning at the center point on the North sideline of the Wood Chuck Patented Lodge Mining Claim, this point being North 88°45' East 750.0 feet from Corner No. 2, the Northwest corner of the Woodchuck claim; thence South 43°49' West 735.9 feet to the center point of the South sideline of the Woodchuck claim, common to the North sideline of the General Jackson Patented Lode Mining Claim; thence South 43°49' West 849.4 feet to the center point of the South sideline of the General Jackson claim, common to the North sideline of the Silver Star Patented Lode Mining Claim; thence South 12°44' West 618.2 feet to the center point of the South sideline of the Silver Star Claim; thence South 88°45' West 750.0 feet to Corner No. 3, the Southwest corner of the Silver Star Claim; thence North 12°44' East 618.2 feet to Corner No. 2, the Northwest corner of the Silver Star Claim, common to Corner No. 3, the Southwest corner of the General Jackson claim; thence North 43°49' East 849.4 feet to Corner No. 2, the Northwest corner of the General Jackson claim, common to Corner No. 3, the Southwest corner of the Woodchuck claim; thence North 43°49' East 735.9 feet to Corner No. 2 the Northwest corner of the Woodchuck claim; thence North 88°45' East 750 feet to the place of beginning.

The **George H. C. Patented Lode Mining Claim, Lot No. 2956**, as the same is more particularly described in that certain United States Mineral Entry Patent recorded September 11, 1901 in Book 3 of Mining Deeds at Page 215 of the official records in the office of the Wasatch County Recorder.

Those portions of the **George Washington Patented Lode Mining Claim, Lot No. 4108**, as the same is more particularly described in that certain United States Mineral Entry Patent recorded June 3, 1929 as Entry No. 45796 in Book 10 of Mining Deeds at Page 192 of the official records in the office of the Wasatch County Recorder lying within Wasatch County.

The **Gerda Patented Lode Mining Claim, Lot No. 3917**, as the same is more particularly described in that certain United States Mineral Entry Patent recorded September 12, 1925 as Entry No. 41691 in Book 10 of Mining Deeds at Page 2 of the official records in the office of the Wasatch County Recorder.

Those portions of the **Gladys Patented Lode Mining Claim, M.S. 5929**, as the same is more particularly described in that certain United States Mineral Entry Patent recorded September 19, 1935 as Entry No. 52714 in Book 10 of Mining Deeds at Page 406 of the official records in the office of the Wasatch County Recorder, and recorded October 17, 1918 as Entry No. 28895 in Book F of Mining Deeds at Page 222 of the official records in the office of the Summit County Recorder lying within Wasatch County.

The **Glenco Patented Lode Mining Claim, Lot No. 98**, as the same is more particularly described in that certain United States Mineral Entry Patent recorded May 20, 1939 as Entry No. 57237 in Book 10 of Mining Deeds at Page 452 of the official records in the office of the Wasatch County Recorder.

The **Golden Age Patented Lode Mining Claim, Lot No. 113**, as the same is more particularly described in that certain United States Mineral Entry Patent recorded February 25, 1884 in Book D of Mining Deeds at Page 616 of the official records in the office of the Wasatch County Recorder:

The **Golden Age No. 2 Patented Lode Mining Claim, M.S. 7182**, as the same is more particularly described in that certain United States Mineral Entry Patent recorded May 23, 1944 as Entry No. 62371 in Book 10 of Mining Deeds at Page 529 of the official records in the office of the Wasatch County Recorder, **EXCEPTING THEREFROM** any portions lying within Government Lot 18 of Section 26, Township 2 South Range 4 East, Salt Lake Base and Meridian.

Those portions of the **Golden Rule Patented Lode Mining Claim, Lot No. 5100**, as the same is more particularly described in that certain United States Mineral Entry Patent recorded March 5, 1973 as Entry No. 99153 in Book 88 of Mining Deeds at Page 122 of the official records in the office of the Wasatch County Recorder, more particularly described as follows:

Beginning at corner no. 4 of the Golden Rule Lode, Survey No. 5100 (being the Northeast corner of said claim); and running thence on a true course South 2°56' West 100 feet along the Easterly line of said Golden Rule lode claim; thence on a true course North 87°04' West 605 feet to a point on the Westerly end line of the Clark lode mining claim; thence along said Westerly end line of the Clark lode mining claim on a true course North 14°27' East 102.1 feet to its intersection with the Northerly sideline of said Golden Rule claim, Survey No. 5100; thence on a true course South 87°04' East 584 feet to corner no. 4 of said Golden Rule Claim, the place of beginning.

The **Gold Standard Patented Lode Mining Claim, Lot No. 205**, as the same is more particularly described in that certain United States Mineral Entry Patent recorded December 16, 1925 as Entry No. 41990 in Book 10 of Mining Deeds at Page 35 of the official records in the office of the Wasatch County Recorder.

The **Great Hopes Patented Lode Mining Claim, M.S. 5911**, as the same is more particularly described in that certain United States Patent recorded July 7, 1910 as Entry No. 20746 in Book 8 of Mining Deeds at Page 275 of the official records in the office of the Wasatch County Recorder.

The **Green Stone Patented Lode Mining Claim, M.S. 6973**, as the same is more particularly described in that certain United States Patent recorded September 2, 1931 as Entry No. 48157 in Book 10 of Mining Deeds at Page 263 of the official records in the office of the Wasatch County Recorder, **excepting therefrom** those portions lying with the Southeast quarter of the Northeast quarter, and the Southeast quarter of Section 3, Township 3 South, Range 4 East, Salt Lake Base and Meridian.

The **Hardup Patented Lode Mining Claim, Lot No. 5128**, as the same is more particularly described in that certain United States Mineral Entry Patent recorded October 25, 1924 as Entry No. 40764 in Book 9 of Mining Deeds at Page 585 of the official records in the office of the Wasatch County Recorder.

The **Hebe Patented Lode Mining Claim, Lot No. 3920**, as the same is more particularly described in that certain United States Mineral Entry Patent recorded September 12, 1925 as Entry No. 41691 in Book 10 of Mining Deeds at Page 2 of the official records in the office of the Wasatch County Recorder.

The **Hilda Patented Lode Mining Claim, M.S. 6810**, as the same is more particularly described in that certain United States Mineral Entry Patent recorded April 11, 1944 as Entry No. 62197 in

Book 10 of Mining Deeds at Page 523 of the official records in the office of the Wasatch County Recorder.

The **Hill Top No. 1 Patented Lode Mining Claim, M.S. 6810**, as the same is more particularly described in that certain United States Mineral Entry Patent recorded April 11, 1944 as Entry No. 62197 in Book 10 of Mining Deeds at Page 523 of the official records in the office of the Wasatch County Recorder.

The **Homestead Patented Lode Mining Claim, Lot No. 3792**, as the same is more particularly described in that certain United States Mineral Entry Patent recorded December 13, 1901 as Entry No. 7771 in Book 3 of Mining Deeds at Page 267 of the official records in the office of the Wasatch County Recorder.

The **Horn Silver No. 1 Patented Lode Mining Claim, Lot No. 5070**, as the same is more particularly described in that certain United States Mineral Entry Patent recorded April 24, 1923 as Entry No. 39358 in Book 9 of Mining Deeds at Page 471 of the official records in the office of the Wasatch County Recorder.

The **Horn Silver No. 2 Patented Lode Mining Claim, Lot No. 5070**, as the same is more particularly described in that certain United States Mineral Entry Patent recorded April 24, 1923 as Entry No. 39358 in Book 9 of Mining Deeds at Page 471 of the official records in the office of the Wasatch County Recorder.

The **Hornet Patented Lode Mining Claim, M.S. 7130**, as the same is more particularly described in that certain United States Mineral Entry Patent recorded December 24, 1957 as Entry No. 77623 in Book 11 of Mining Deeds at Page 213 of the official records in the office of the Wasatch County Recorder.

The **Iowa Patented Lode Mining Claim, Lot No. 72**, as the same is more particularly described in that certain United States Mineral Entry Patent recorded March 5, 1973 as Entry No. 99150 in Book 88 at Page 112 of the official records in the office of the Wasatch County Recorder.

The **Johnston Patented Lode Mining Claim, M.S. 6810**, as the same is more particularly described in that certain United States Mineral Entry Patent recorded April 11, 1944 as Entry No. 62197 in Book 10 of Mining Deeds at Page 523 of the official records in the office of the Wasatch County Recorder.

The **Johnston No. 1 Patented Lode Mining Claim, M.S. 6810**, as the same is more particularly described in that certain United States Mineral Entry Patent recorded April 11, 1944 as Entry No. 62197 in Book 10 of Mining Deeds at Page 523 of the official records in the office of the Wasatch County Recorder.

The **Johnston No. 2 Patented Lode Mining Claim, M.S. 6810**, as the same is more particularly described in that certain United States Mineral Entry Patent recorded April 11, 1944 as Entry No. 62197 in Book 10 of Mining Deeds at Page 523 of the official records in the office of the Wasatch County Recorder.

The **Johnston No. 3 Patented Lode Mining Claim, M.S. 6810**, as the same is more particularly described in that certain United States Mineral Entry Patent recorded April 11, 1944 as Entry No. 62197 in Book 10 of Mining Deeds at Page 523 of the official records in the office of the Wasatch County Recorder.

The **Johnston No. 4 Patented Lode Mining Claim, M.S. 6810**, as the same is more particularly described in that certain United States Mineral Entry Patent recorded April 11, 1944 as Entry No. 62197 in Book 10 of Mining Deeds at Page 523 of the official records in the office of the Wasatch County Recorder.

The **Johnston No. 5 Patented Lode Mining Claim, M.S. 6810**, as the same is more particularly described in that certain United States Mineral Entry Patent recorded April 11, 1944 as Entry No. 62197 in Book 10 of Mining Deeds at Page 523 of the official records in the office of the Wasatch County Recorder.

The **Lake View No. 2 Patented Lode Mining Claim, Lot No. 3792**, as the same is more particularly described in that certain United States Mineral Entry Patent recorded December 13, 1901 as Entry No. 7771 in Book 3 of Mining Deeds at Page 267 of the official records in the office of the Wasatch County Recorder.

The **Laura Patented Lode Mining Claim, M.S. 6810**, as the same is more particularly described in that certain United States Mineral Entry Patent recorded April 11, 1944 as Entry No. 62197 in Book 10 of Mining Deeds at Page 523 of the official records in the office of the Wasatch County Recorder.

The **Leone Patented Lode Mining Claim, Lot No. 211**, as the same is more particularly described in that certain United States Mineral Entry Patent recorded July 20, 1896 in Book N at Page 483 of the official records in the office of the Wasatch County Recorder.

The **Levary Patented Lode Mining Claim, Lot No. 3768**, as the same is more particularly described in that certain United States Mineral Entry Patent recorded June 15, 1900 as Entry No. 5911 in Book T at Page 566 of the official records in the office of the Wasatch County Recorder.

The **Lincoln Patented Lode Mining Claim, Lot No. 3278**, as the same is more particularly described in that certain United States Mineral Entry Patent recorded April 28, 1908 as Entry No. 17722 in Book 8 of Mining Deeds at Page 63 of the official records in the office of the Wasatch County Recorder.

The **Lion Patented Lode Mining Claim, Lot No. 3768**, as the same is more particularly described in that certain United States Mineral Entry Patent recorded June 15, 1900 as Entry No. 5911 in Book T at Page 566 of the official records in the office of the Wasatch County Recorder.

The **Lone Pine Patented Lode Mining Claim, Lot No. 4956**, as the same is more particularly described in that certain United States Mineral Entry Patent recorded December 21, 1904 in Book 5 of Mining Deeds at Page 257 of the official records in the office of the Wasatch County Recorder.

The **Lone Pine No. 2 Patented Lode Mining Claim, M.S. 5911**, as the same is more particularly described in that certain United States Mineral Entry Patent recorded July 7, 1910 as Entry No. 20746 in Book 8 of Mining Deeds at Page 275 of the official records in the office of the Wasatch County Recorder.

The **Lookout Mountain Patented Lode Mining Claim, M.S. 7130**, as the same is more particularly described in that certain United States Mineral Entry Patent recorded December 24, 1957 as Entry No. 77623 in Book 11 of Mining Deeds at Page 213 of the official records in the office of the Wasatch County Recorder.

The **Lookout Mountain No. 2 Patented Lode Mining Claim, M.S. 7130**, as the same is more particularly described in that certain United States Mineral Entry Patent recorded December 24, 1957 as Entry No. 77623 in Book 11 of Mining Deeds at Page 213 of the official records in the office of the Wasatch County Recorder.

The **Lost Bolder No. 1 Patented Lode Mining Claim, Lot No. 5070**, (said claim also being described of record as Lost Boulder No. 1) as the same is more particularly described in that certain United States Mineral Entry Patent recorded October 24, 1923 as Entry No. 39358 in Book 9 of Mining Deeds at Page 471 of the official records in the office of the Wasatch County Recorder, **EXCEPTING THEREFROM** those portions lying within the Northwest quarter of

the Northeast quarter of Section 25, Township 2 South Range 4 East, Salt Lake Base and Meridian.

The **Lost Boulder No. 2 Patented Lode Mining Claim, Lot No. 5070**, (said claim also being described of record as Lost Boulder No. 2) as the same is more particularly described in that certain United States Mineral Entry Patent recorded October 24, 1923 as Entry No. 39358 in Book 9 of Mining Deeds at Page 471 of the official records in the office of the Wasatch County Recorder.

The **Lost Boulder No. 3 Patented Lode Mining Claim, Lot No. 5070**, (said claim also being described of record as Lost Boulder No. 3) as the same is more particularly described in that certain United States Mineral Entry Patent recorded October 24, 1923 as Entry No. 39358 in Book 9 of Mining Deeds at Page 471 of the official records in the office of the Wasatch County Recorder.

The **Lost Boulder No. 4 Patented Lode Mining Claim, Lot No. 5070**, (said claim also being described of record as Lost Boulder No. 4) as the same is more particularly described in that certain United States Mineral Entry Patent recorded October 24, 1923 as Entry No. 39358 in Book 9 of Mining Deeds at Page 471 of the official records in the office of the Wasatch County Recorder.

The **Lost Boulder No. 5 Patented Lode Mining Claim, M.S. 6732**, (said claim also being described of record as Lost Boulder No. 5) as the same is more particularly described in that certain United States Mineral Entry Patent recorded March 21, 1928 as Entry No. 44088 in Book 10 of Mining Deeds at Page 109 of the official records in the office of the Wasatch County Recorder.

The **Lucy Patented Lode Mining Claim, Lot No. 152**, as the same is more particularly described in that certain United States Mineral Entry Patent recorded January 21, 1899 in Book T at Page 187 of the official records in the office of the Wasatch County Recorder.

An undivided 29/30ths interest, as a tenant in common with others in and to the **Magnet Patented Lode Mining Claim, Lot No. 41**, as the same is more particularly described in that certain United States Mineral Entry Patent recorded March 5, 1973 as Entry No. 99151 in Book 89 at Page 115 of the official records in the office of the Wasatch County Recorder.

The **Marcella Patented Lode Mining Claim, M. S. 6760**, as the same is more particularly described in that certain United States Mineral Entry Patent recorded July 22, 1925 as Entry No. 41555 in Book 9 of Mining Deeds at Page 637 of the official records in the office of the Wasatch County Recorder.

An undivided one-half interest as a tenant in common with others, in the **Mary Jane Patented Lode Mining Claim, M.S. 5071**, as the same is more particularly described in that certain United States Mineral Entry Patent recorded February 16, 1905 as Entry No. 13155 in Book 5 of Patents at Page 277 of the official records in the office of the Wasatch County Recorder.

The **Mary Jane Patented Lode Mining Claim, M.S. 6810**, as the same is more particularly described in that certain United States Mineral Entry Patent recorded April 11, 1944 as Entry No. 62197 in Book 10 of Mining Deeds at Page 523 of the official records in the office of the Wasatch County Recorder.

The **May Patented Lode Mining Claim, M.S. 6810**, as the same is more particularly described in that certain United States Mineral Entry Patent recorded March 12, 1958 as Entry No. 77998 in Book 5 of Patents at Page 243 of the official records in the office of the Wasatch County Recorder.

The **Mazeppa No. 2 Patented Lode Mining Claim, Lot No. 169**, as the same is more particularly described in that certain United States Mineral Entry Patent recorded December 30, 1916 as Entry No. 32513 in Book 9 of Mining Deeds at Page 84 of the official records in the office of the Wasatch County Recorder.

The **Meadow Patented Lode Mining Claim, Lot No. 3792**, as the same is more particularly described in that certain United States Mineral Entry Patent recorded December 13, 1901 as Entry No. 7771 in Book 3 of Mining Deeds at Page 267 of the official records in the office of the Wasatch County Recorder.

An undivided one-half interest as a tenant in common with others, in the **Merle V. Patented Lode Mining Claim, M.S. 5071**, as the same is more particularly described in that certain United States Mineral Entry Patent recorded February 16, 1905 as Entry No. 13155 in Book 5 of Patents at Page 277 of the official records in the office of the Wasatch County Recorder.

Those portions of the **Minnie Patented Lode Mining Claim, M.S. 6732**, as the same is more particularly described in that certain United States Mineral Entry Patent recorded March 21, 1928 as Entry No. 44088 in Book 10 of Mining Deeds at Page 109 of the official records in the office of the Wasatch County Recorder lying South and West of the Southwesterly line of the of the property condemned by The United States of America pursuant to that certain Amended Declaration of Taking recorded April 21, 1988 as Entry No. 145396 in Book 199 at Page 281 of the official records in the office of the Wasatch County Recorder (Parcel Number JDR-Hy-40-19:27:A), and the property condemned by The United States of America pursuant to that certain Amended Declaration of Taking recorded November 9, 1993 as Entry No. 169242 in Book 268 at Page 116 of the official records in the office of the Wasatch County Recorder (Parcel Numbers JDR-Hy-40-19:23:A, JDR-Hy-40-19:26:A and JDR-Hy-40-19:28:A).

Those portions of the **Miriam No. 1 Patented Lode Mining Claim, Lot No. 206**, as the same is more particularly described in that certain United States Mineral Entry Patent recorded June 29, 1906 as Entry No. 15301 in Book 5 of Mining Deeds at Page 454 of the official records in the office of the Wasatch County Recorder lying within Wasatch County.

The **Miriam No. 2 Patented Lode Mining Claim, Lot No. 206**, as the same is more particularly described in that certain United States Mineral Entry Patent recorded June 29, 1906 as Entry No. 15301 in Book 5 of Mining Deeds at Page 454 of the official records in the office of the Wasatch County Recorder.

The **Monitor Patented Lode Mining Claim, Lot No. 3768**, as the same is more particularly described in that certain United States Mineral Entry Patent recorded June 15, 1900 as Entry No. 5911 in Book T at Page 566 of the official records in the office of the Wasatch County Recorder.

Those portions of the **Monno Patented Lode Mining Claim, Lot No. 4108**, as the same is more particularly described in that certain United States Mineral Entry Patent recorded June 3, 1929 as Entry No. 45796 in Book 10 of Mining Deeds at Page 192 of the official records in the office of the Wasatch County Recorder lying within Wasatch County.

The **Monno No. 2 Patented Lode Mining Claim, Lot No. 4108**, as the same is more particularly described in that certain United States Mineral Entry Patent recorded June 3, 1929 as Entry No. 45796 in Book 10 of Mining Deeds at Page 192 of the official records in the office of the Wasatch County Recorder.

The **Monno No. 3 Patented Lode Mining Claim, Lot No. 4114**, as the same is more particularly described in that certain United States Mineral Entry Patent recorded June 3, 1929 as Entry No. 45796 in Book 10 of Mining Deeds at Page 192 of the official records in the office of the Wasatch County Recorder.

An undivided one-half interest as a tenant in common with others, in the **Monroe Patented Lode Mining Claim, M.S. 5071**, as the same is more particularly described in that certain United States Mineral Entry Patent recorded February 16, 1905 as Entry No. 13155 in Book 5 of Patents at Page 277 of the official records in the office of the Wasatch County Recorder.

The **Morning Star Patented Lode Mining Claim, Lot No. 3792**, as the same is more particularly described in that certain United States Mineral Entry Patent recorded December 13, 1901 as Entry No. 7771 in Book 3 of Mining Deeds at Page 267 of the official records in the office of the Wasatch County Recorder.

The **Mountaineer Patented Lode Mining Claim, Lot No. 211**, as the same is more particularly described in that certain United States Mineral Entry Patent recorded July 20, 1896 in Book N at Page 483 of the official records in the office of the Wasatch County Recorder.

The **Mountaineer No. 1 Patented Lode Mining Claim, Lot No. 211**, as the same is more particularly described in that certain United States Mineral Entry Patent recorded July 20, 1896 in Book N at Page 483 of the official records in the office of the Wasatch County Recorder.

The **Mountaineer No. 2 Patented Lode Mining Claim, Lot No. 211**, as the same is more particularly described in that certain United States Mineral Entry Patent recorded July 20, 1896 in Book N at Page 483 of the official records in the office of the Wasatch County Recorder.

The **Mountaineer No. 3 Patented Lode Mining Claim, Lot No. 211**, as the same is more particularly described in that certain United States Mineral Entry Patent recorded July 20, 1896 in Book N at Page 483 of the official records in the office of the Wasatch County Recorder.

The **Neptune Patented Lode Mining Claim, Lot No. 211**, as the same is more particularly described in that certain United States Mineral Entry Patent recorded July 20, 1896 in Book N at Page 483 of the official records in the office of the Wasatch County Recorder.

The **New Discovery Patented Lode Mining Claim, Lot No. 5302**, as the same is more particularly described in that certain United States Mineral Entry Patent recorded October 11, 1926 as Entry No. 42674 in Book 10 of Mining Deeds at Page 64 of the official records in the office of the Wasatch County Recorder.

The **Norris Patented Lode Mining Claim, Lot No. 101**, as the same is more particularly described in that certain United States Mineral Entry Patent recorded January 3, 1921 as Entry No. 37055 in Book 9 of Mining Deeds at Page 309 of the official records in the office of the Wasatch County Recorder.

The **North Side No. 3 Patented Lode Mining Claim, Lot No. 100**, as the same is more particularly described in that certain United States Mineral Entry Patent recorded May 20, 1939 as Entry No. 57239 in Book 10 of Mining Deeds at Page 455 of the official records in the office of the Wasatch County Recorder.

Those portions of the **Park City Patented Lode Mining Claim, Lot No. 5067**, as the same is more particularly described in that certain United States Mineral Entry Patent recorded October 20, 1926 as Entry No. 42704 in Book 10 of Mining Deeds at Page 65 of the official records in the office of the Wasatch County Recorder lying within Wasatch County.

The **Pearl J. C. Patented Lode Mining Claim, Lot No. 2956**, as the same is more particularly described in that certain United States Mineral Entry Patent recorded September 11, 1901 in Book 3 of Mining Deeds at Page 215 of the official records in the office of the Wasatch County Recorder.

The **Phyllis Patented Lode Mining Claim, M.S. 6810**, as the same is more particularly described in that certain United States Mineral Entry Patent recorded April 11, 1944 as Entry No.

62197 in Book 10 of Mining Deeds at Page 523 of the official records in the office of the Wasatch County Recorder.

The **Plantic Patented Lode Mining Claim, Lot No. 5130**, as the same is more particularly described in that certain United States Mineral Entry Patent recorded March 28, 1906 as Entry No. 14910 in Book 5 of Mining Deeds at Page 404 of the official records in the office of the Wasatch County Recorder.

The **Poor Man Patented Lode Mining Claim, Lot No. 5128**, as the same is more particularly described in that certain United States Mineral Entry Patent recorded October 25, 1924 as Entry No. 40764 in Book 9 of Mining Deeds at Page 585 of the official records in the office of the Wasatch County Recorder.

The **Prince Patented Lode Mining Claim, M.S. 5911**, as the same is more particularly described in that certain United States Patent recorded July 7, 1910 as Entry No. 20746 in Book 8 of Mining Deeds at Page 275 of the official records in the office of the Wasatch County Recorder.

The **Red Bird Patented Lode Mining Claim, Lot No. 3792**, as the same is more particularly described in that certain United States Mineral Entry Patent recorded December 13, 1901 as Entry No. 7771 in Book 3 of Mining Deeds at Page 267 of the official records in the office of the Wasatch County Recorder.

The **Red Horse Patented Lode Mining Claim, Lot No. 3792**, as the same is more particularly described in that certain United States Mineral Entry Patent recorded December 13, 1901 as Entry No. 7771 in Book 3 of Mining Deeds at Page 267 of the official records in the office of the Wasatch County Recorder.

The **Red Pine Patented Lode Mining Claim, M.S. 6810**, as the same is more particularly described in that certain United States Mineral Entry Patent recorded April 11, 1944 as Entry No. 62197 in Book 10 of Mining Deeds at Page 523 of the official records in the office of the Wasatch County Recorder.

The **Red Rock Patented Lode Mining Claim, M.S. 6973**, as the same is more particularly described in that certain United States Patent recorded September 2, 1931 as Entry No. 48157 in Book 10 of Mining Deeds at Page 263 of the official records in the office of the Wasatch County Recorder **EXCEPTING THEREFROM** those portions lying within the Southeast quarter of the Northeast quarter, and the Southeast quarter of Section 3, Township 3 South, Range 4 East, Salt Lake Base and Meridian.

The **Reward Patented Lode Mining Claim, Lot No. 3792**, as the same is more particularly described in that certain United States Mineral Entry Patent recorded December 13, 1901 as Entry No. 7771 in Book 3 of Mining Deeds at Page 267 of the official records in the office of the Wasatch County Recorder.

The **Riseing Star Patented Lode Mining Claim, Lot No. 170**, as the same is more particularly described in that certain United States Mineral Entry Patent recorded December 30, 1916 as Entry No. 32513 in Book 9 of Mining Deeds at Page 84 of the official records in the office of the Wasatch County Recorder.

The **Rising Star Patented Lode Mining Claim, Lot No. 5130**, as the same is more particularly described in that certain United States Mineral Entry Patent recorded March 28, 1906 as Entry No. 14910 in Book 5 of Mining Deeds at Page 404 of the official records in the office of the Wasatch County Recorder.

Those portions of the **Rockne Patented Lode Mining Claim, M.S. 7127**, as the same is more particularly described in that certain United States Mineral Entry Patent recorded February 15,

1943 as Patent Number 1116323 of the official records in the office of the Bureau of Land Management lying within Wasatch County.

The **Rose Bud Patented Lode Mining Claim, Lot No. 201**, as the same is more particularly described in that certain United States Mineral Entry Patent recorded March 20, 1893 in Book N at Page 376 of the official records in the office of the Wasatch County Recorder.

The **Rosebud Fraction Patented Lode Mining Claim, M. S. 7280**, as the same is more particularly described in that certain United States Mineral Entry Patent recorded January 14, 1959 as Entry No. 78998 in Book 5 of Patents at Page 245 of the official records in the office of the Wasatch County Recorder.

Those portions of the **Sarah Patented Lode Mining Claim, M.S. 6810**, as the same is more particularly described in that certain United States Mineral Entry Patent recorded April 11, 1944 as Entry No. 62197 in Book 10 of Mining Deeds at Page 523 of the official records in the office of the Wasatch County Recorder lying South and West of the Southwesterly line of the of the property condemned by The United States of America pursuant to that certain Amended Declaration of Taking recorded April 21, 1988 as Entry No. 145396 in Book 199 at Page 281 of the official records in the office of the Wasatch County Recorder (Parcel Number JDR-Hy-40-19:27:A), and the property condemned by The United States of America pursuant to that certain Amended Declaration of Taking recorded November 9, 1993 as Entry No. 169242 in Book 268 at Page 116 of the official records in the office of the Wasatch County Recorder (Parcel Numbers JDR-Hy-40-19:23:A, JDR-Hy-40-19:26:A and JDR-Hy-40-19:28:A).

The **Sardsfield Patented Lode Mining Claim, Lot No. 196**, as the same is more particularly described in that certain United States Mineral Entry Patent recorded March 5, 1973 as Entry No. 99154 in Book 88 at Page 125 of the official records in the office of the Wasatch County Recorder.

The **Silver Age Patented Lode Mining Claim, Lot No. 114**, as the same is more particularly described in that certain United States Mineral Entry Patent recorded February 27, 1884 in Book D at Page 624 of the official records in the office of the Wasatch County Recorder.

The **Silver Coin Patented Lode Mining Claim, M.S. 6743**, as the same is more particularly described in that certain United States Mineral Entry Patent recorded March 21, 1928 as Entry No. 44088 in Book 10 of Mining Deeds at Page 109 of the official records in the office of the Wasatch County Recorder.

Those portions of the **Silver Coin No. 1 Amended Patented Lode Mining Claim, M.S. 6743**, as the same is more particularly described in that certain United States Mineral Entry Patent recorded March 21, 1928 as Entry No. 44088 in Book 10 of Mining Deeds at Page 109 of the official records in the office of the Wasatch County Recorder lying within the Southwest quarter of Section 24, Township 2 South, Range 4 East, Salt Lake Base and Meridian.

The **Silver Shield Patented Lode Mining Claim, Lot No. 5128**, as the same is more particularly described in that certain United States Mineral Entry Patent recorded October 25, 1924 as Entry No. 40764 in Book 9 of Mining Deeds at Page 585 of the official records in the office of the Wasatch County Recorder.

The **Silver Standard Patented Lode Mining Claim, Lot No. 205**, as the same is more particularly described in that certain United States Mineral Entry Patent recorded December 16, 1925 as Entry No. 41990 in Book 10 of Mining Deeds at Page 35 of the official records in the office of the Wasatch County Recorder.

That portion of the **Silver Star Patented Lode Mining Claim, Lot No. 3768**, as the same is patented by that certain United States Mineral Entry Patent recorded June 15, 1900 as Entry No.

5911 in Book T at Page 566 of the official records in the office of the Wasatch County Recorder, lying within the following:

Beginning at the center point on the North sideline of the Wood Chuck Patented Lodge Mining Claim, this point being North 88°45' East 750.0 feet from Corner No. 2, the Northwest corner of the Woodchuck claim; thence South 43°49' West 735.9 feet to the center point of the South sideline of the Woodchuck claim, common to the North sideline of the General Jackson Patented Lode Mining Claim; thence South 43°49' West 849.4 feet to the center point of the South sideline of the General Jackson claim, common to the North sideline of the Silver Star Patented Lode Mining Claims; thence South 12°44' West 618.2 feet to the center point of the South sideline of the Silver Star Claim; thence South 88°45' West 750.0 feet to Corner No. 3, the Southwest corner of the Silver Star Claim; thence North 12°44' East 618.2 feet to Corner No. 2, the Northwest corner of the Silver Star Claim, common to Corner No. 3, the Southwest corner of the General Jackson claim; thence North 43°49' East 849.4 feet to Corner No. 2, the Northwest corner of the General Jackson claim, common to Corner No. 3, the Southwest corner of the Woodchuck claim; thence North 43°49' East 735.9 feet to Corner No. 2 the Northwest corner of the Woodchuck claim; thence North 88°45' East 750 feet to the place of beginning.

The **Sitka Patented Lode Mining Claim, M.S. 7126**, as the same is more particularly described in that certain United States Mineral Entry Patent recorded December 18, 1940 as Entry No. 58738 in Book 10 of Mining Deeds at Page 482 of the official records in the office of the Wasatch County Recorder.

The **Small Hopes Patented Lode Mining Claim, Lot No. 4956**, as the same is more particularly described in that certain United States Mineral Entry Patent recorded December 21, 1904 in Book 5 of Mining Deeds at Page 251 of the official records in the office of the Wasatch County Recorder.

The **Snowflake Patented Lode Mining Claim, M.S. 6810**, as the same is more particularly described in that certain United States Mineral Entry Patent recorded April 11, 1944 as Entry No. 62197 in Book 10 of Mining Deeds at Page 523 of the official records in the office of the Wasatch County Recorder.

The **Snow Flake No. 1 Patented Lode Mining Claim, M.S. 6810**, as the same is more particularly described in that certain United States Mineral Entry Patent recorded April 11, 1944 as Entry No. 62197 in Book 10 of Mining Deeds at Page 523 of the official records in the office of the Wasatch County Recorder.

The **Sofia Patented Lode Mining Claim, Lot No. 99**, as the same is more particularly described in that certain United States Mineral Entry Patent recorded May 20, 1939 as Entry No. 57238 in Book 10 of Mining Deeds at Page 454 of the official records in the office of the Wasatch County Recorder.

The **Spotted Fawn Patented Lode Mining Claim, Lot No. 205**, as the same is more particularly described in that certain United States Mineral Entry Patent recorded December 16, 1925 as Entry No. 41990 in Book 10 of Mining Deeds at Page 35 of the official records in the office of the Wasatch County Recorder.

Those portions of the **Strike Patented Lode Mining Claim, M.S. 7163**, as the same is more particularly described in that certain United States Mineral Entry Patent recorded December 13, 1946 as Entry No. 65151 in Book 10 of Mining Deeds at Page 557 of the official records in the office of the Wasatch County Recorder lying South and West of the Southwesterly line of the of the property condemned by The United States of America pursuant to that certain Amended Declaration of Taking recorded April 21, 1988 as Entry No. 145396 in Book 199 at Page 281 of

the official records in the office of the Wasatch County Recorder (Parcel Number JDR-Hy-40-19:27:A), and the property condemned by The United States of America pursuant to that certain Amended Declaration of Taking recorded November 9, 1993 as Entry No. 169242 in Book 268 at Page 116 of the official records in the office of the Wasatch County Recorder (Parcel Numbers JDR-Hy-40-19:23:A, JDR-Hy-40-19:26:A and JDR-Hy-40-19:28:A).

Those portions of the **Strike No. 3 Patented Lode Mining Claim, M.S. 7194**, as the same is more particularly described in that certain United States Mineral Entry Patent recorded May 3, 1946 as Entry No. 64306 in Book 10 of Mining Deeds at Page 541 of the official records in the office of the Wasatch County Recorder, lying South and West of the Southwesterly line of the of the property condemned by The United States of America pursuant to that certain Amended Declaration of Taking recorded April 21, 1988 as Entry No. 145396 in Book 199 at Page 281 of the official records in the office of the Wasatch County Recorder (Parcel Number JDR-Hy-40-19:27:A), and the property condemned by The United States of America pursuant to that certain Amended Declaration of Taking recorded November 9, 1993 as Entry No. 169242 in Book 268 at Page 116 of the official records in the office of the Wasatch County Recorder (Parcel Numbers JDR-Hy-40-19:23:A, JDR-Hy-40-19:26:A and JDR-Hy-40-19:28:A).

Those portions of the **Strike Fraction Patented Lode Mining Claim, M.S. 7163**, as the same is more particularly described in that certain United States Mineral Entry Patent recorded December 13, 1946 as Entry No. 65151 in Book 10 of Mining Deeds at Page 557 of the official records in the office of the Wasatch County Recorder lying South and West of the Southwesterly line of the of the property condemned by The United States of America pursuant to that certain Amended Declaration of Taking recorded April 21, 1988 as Entry No. 145396 in Book 199 at Page 281 of the official records in the office of the Wasatch County Recorder (Parcel Number JDR-Hy-40-19:27:A), and the property condemned by The United States of America pursuant to that certain Amended Declaration of Taking recorded November 9, 1993 as Entry No. 169242 in Book 268 at Page 116 of the official records in the office of the Wasatch County Recorder County (Parcel Numbers JDR-Hy-40-19:23:A, JDR-Hy-40-19:26:A and JDR-Hy-40-19:28:A).

The **Success No. 1 Patented Lode Mining Claim, M.S. 6810**, as the same is more particularly described in that certain United States Mineral Entry Patent recorded April 11, 1944 as Entry No. 62197 in Book 10 of Mining Deeds at Page 523 of the official records in the office of the Wasatch County Recorder.

The **Sultan Patented Lode Mining Claim, Lot No. 5087**, as the same is more particularly described in that certain United States Mineral Entry Patent recorded February 12, 1906 as Entry No. 14791 in Book 5 of Mining Deeds at Page 384 of the official records in the office of the Wasatch County Recorder.

The **Sun Set No. 2 Patented Lode Mining Claim, Lot No. 168**, as the same is more particularly described in that certain United States Mineral Entry Patent recorded December 30, 1916 as Entry No. 32513 in Book 9 of Mining Deeds at Page 84 of the official records in the office of the Wasatch County Recorder.

The **Susie G Patented Lode Mining Claim, Lot No. 4297**, as the same is more particularly described in that certain United States Mineral Entry Patent recorded July 15, 1926 as Entry No. 42509 in Book 10 of Mining Deeds at Page 53 of the official records in the office of the Wasatch County Recorder.

The **Susie G No. 2 Patented Lode Mining Claim, Lot No. 4297**, as the same is more particularly described in that certain United States Mineral Entry Patent recorded July 15, 1926

as Entry No. 42509 in Book 10 of Mining Deeds at Page 53 of the official records in the office of the Wasatch County Recorder.

The **Sussie C. Patented Lode Mining Claim, M.S. 6732**, as the same is more particularly described in that certain United States Mineral Entry Patent recorded March 21, 1928 as Entry No. 44088 in Book 10 of Mining Deeds at Page 109 of the official records in the office of the Wasatch County Recorder.

Those portions of the **Thurman Junior Patented Lode Mining Claim, M. S. 6899**, as the same is more particularly described in that certain United States Mineral Entry Patent recorded March 5, 1973 as Entry No. 99152 in Book 88 of Mining Deeds at Page 119 of the official records in the office of the Wasatch County Recorder lying within Wasatch County.

The **Toronto Patented Lode Mining Claim, Lot No. 5068**, as the same is more particularly described in that certain United States Mineral Entry Patent recorded October 7, 1929 as Entry No. 46219 in Book 10 of Mining Deeds at Page 205 of the official records in the office of the Wasatch County Recorder.

The **Troy Patented Lode Mining Claim, Lot No. 4956**, as the same is more particularly described in that certain United States Mineral Entry Patent recorded December 21, 1904 in Book 5 of Mining Deeds at Page 257 of the official records in the office of the Wasatch County Recorder.

The **Undine Patented Lode Mining Claim, Lot No. 5130**, as the same is more particularly described in that certain United States Mineral Entry Patent recorded March 28, 1906 as Entry No. 14910 in Book 5 of Mining Deeds at Page 404 of the official records in the office of the Wasatch County Recorder.

The **Valkyrien Patented Lode Mining Claim, Lot No. 3918**, as the same is more particularly described in that certain United States Mineral Entry Patent recorded September 12, 1925 as Entry No. 41691 in Book 10 of Mining Deeds at Page 2 of the official records in the office of the Wasatch County Recorder.

The **Vancouver Patented Lode Mining Claim, Lot No. 4956**, as the same is more particularly described in that certain United States Mineral Entry Patent recorded December 21, 1904 in Book 5 of Mining Deeds at Page 257 of the official records in the office of the Wasatch County Recorder.

The **Viola Patented Lode Mining Claim, Lot No. 4956**, as the same is more particularly described in that certain United States Mineral Entry Patent recorded December 21, 1904 in Book 5 of Mining Deeds at Page 257 of the official records in the office of the Wasatch County Recorder.

The **Viola No. 2 Patented Lode Mining Claim, M.S. 5911**, as the same is more particularly described in that certain United States Mineral Entry Patent recorded July 7, 1910 as Entry No. 20746 in Book 8 of Mining Deeds at Page 275 of the official records in the office of the Wasatch County Recorder.

The **Virgo Patented Lode Mining Claim, M.S. 6980**, as the same is more particularly described in that certain United States Mineral Entry Patent recorded December 13, 1946 as Entry No. 65152 in Book 10 of Mining Deeds at Page 559 of the official records in the office of the Wasatch County Recorder.

The **Virgo No. 2 Patented Lode Mining Claim, M.S. 6980**, as the same is more particularly described in that certain United States Mineral Entry Patent recorded December 13, 1946 as Entry No. 65152 in Book 10 of Mining Deeds at Page 559 of the official records in the office of the Wasatch County Recorder.

The **Vista Patented Lode Mining Claim, Lot No. 3919**, as the same is more particularly described in that certain United States Mineral Entry Patent recorded September 12, 1925 as Entry No. 41691 in Book 10 of Mining Deeds at Page 2 of the official records in the office of the Wasatch County Recorder.

The **W. H. C. Patented Lode Mining Claim, Lot No. 200**, as the same is more particularly described in that certain United States Mineral Entry Patent recorded November 29, 1892 in Book N of at Page 311 of the official records in the office of the Wasatch County Recorder.

The **Wildflower Patented Lode Mining Claim, M.S. 6980**, as the same is more particularly described in that certain United States Mineral Entry Patent recorded December 13, 1946 as Entry No. 65152 in Book 10 of Mining Deeds at Page 559 of the official records in the office of the Wasatch County Recorder.

The **Wildflower No. 2 Patented Lode Mining Claim, M.S. 6980**, as the same is more particularly described in that certain United States Mineral Entry Patent recorded December 13, 1946 as Entry No. 65152 in Book 10 of Mining Deeds at Page 559 of the official records in the office of the Wasatch County Recorder.

The **Wildflower No. 3 Patented Lode Mining Claim, M.S. 6980**, as the same is more particularly described in that certain United States Mineral Entry Patent recorded December 13, 1946 as Entry No. 65152 in Book 10 of Mining Deeds at Page 559 of the official records in the office of the Wasatch County Recorder.

The **Wildflower No. 4 Patented Lode Mining Claim, M.S. 6980**, as the same is more particularly described in that certain United States Mineral Entry Patent recorded December 13, 1946 as Entry No. 65152 in Book 10 of Mining Deeds at Page 559 of the official records in the office of the Wasatch County Recorder.

The **Wildflower No. 10 Patented Lode Mining Claim, M.S. 6980**, as the same is more particularly described in that certain United States Mineral Entry Patent recorded December 13, 1946 as Entry No. 65152 in Book 10 of Mining Deeds at Page 559 of the official records in the office of the Wasatch County Recorder **EXCEPTING THEREFROM** those portions lying within Government Lot 13, and the North half of the Southeast quarter of Section 4, Township 3 South, Range 4 East, Salt Lake Base and Meridian.

The **Wildflower No. 11 Patented Lode Mining Claim, M.S. 6980**, as the same is more particularly described in that certain United States Mineral Entry Patent recorded December 13, 1946 as Entry No. 65152 in Book 10 of Mining Deeds at Page 559 of the official records in the office of the Wasatch County Recorder **EXCEPTING THEREFROM** those portions lying within Government Lot 13, and the North half of the Southeast quarter of Section 4, Township 3 South, Range 4 East, Salt Lake Base and Meridian.

Those portions of the **Woodchuck Patented Lode Mining Claim, Lot No. 3768**, as the same is patented by that certain United States Mineral Entry Patent recorded June 15, 1900 as Entry No. 5911 in Book T at Page 566 of the official records in the office of the Wasatch County Recorder, lying within the following:

Beginning at the center point on the North sideline of the Wood Chuck Patented Lodge Mining Claim, this point being North 88°45' East 750.0 feet from Corner No. 2, the Northwest corner of the Woodchuck claim; thence South 43°49' West 735.9 feet to the center point of the South sideline of the Woodchuck claim, common to the North sideline of the General Jackson Patented Lode Mining Claim; thence South 43°49' West 849.4 feet to the center point of the South sideline of the General Jackson claim, common to the North sideline of the Silver Star Patented Lode Mining Claims; thence South 12°44' West 618.2 feet to the center point of the South

sideline of the Silver Star Claim; thence South 88°45' West 750.0 feet to Corner No. 3, the Southwest corner of the Silver Star Claim; thence North 12°44' East 618.2 feet to Corner No. 2, the Northwest corner of the Silver Star Claim, common to Corner No. 3, the Southwest corner of the General Jackson claim; thence North 43°49' East 849.4 feet to Corner No. 2, the Northwest corner of the General Jackson claim, common to Corner No. 3, the Southwest corner of the Woodchuck claim; thence North 43°49' East 735.9 feet to Corner No. 2 the Northwest corner of the Woodchuck claim; thence North 88°45' East 750 feet to the place of beginning.

All or portions of Wasatch County Tax Serial Numbers: OWC-0028-0, OWC-0029-1, OWC-0031-1, OWC-0031-2, OWC-0031-5, OWC-0031-6, OWC-0033-0, OWC-0033-1, OWC-0040-0, OWC-0051-0, OWC-0051-1, OWC-0052-0, OWC-0052-1, OWC-0053-0, OWC-0196-0, OWC-0198-0, OWC-0199-0, OWC-0201-0 STA-0272 and STA-0420-0.

* * *

LEGAL DESCRIPTION – MAYFLOWER EAST

(Wasatch County, State of Utah)

Parcel 1:

All of Lots 101, 117, 120 and 127, **EAST PARK Plat No. 1**, according to the official plat thereof, recorded July 28, 1966 as Entry No. 89132 in Book 55 at Page 336 of the official records in the office of the Wasatch County Recorder.

Wasatch County Tax Serial Numbers: 0EP-1101-0, 0EP-1117-0, 0EP-1120-0 and 0EP-1127-0

Parcel 2:

All of Lots 203, 204, 206, 209, 210, 211, 212, 216, 217, 218, 232, 233, 234, 235, 240, 241, 242, 243, 246, 249 and 251, **EAST PARK Plat II**, according to the official plat thereof, recorded November 2, 1966 as Entry No's. 89491 and 89492 in Book 56 at Pages 242 and 244 of the official records in the office of the Wasatch County Recorder.

Wasatch County Tax Serial Numbers: 0EP-2203-0, 0EP-2204-0, 0EP-2206-0, 0EP-2209-0, 0EP-2210-0, 0EP-2211-0, 0EP-2212-0, 0EP-2216-0, 0EP-2217-0, 0EP-2218-0, 0EP-2232-0, 0EP-2233-0, 0EP-2234-0, 0EP-2235-0, 0EP-2240-0, 0EP-2241-0, 0EP-2242-0, 0EP-2243-0, 0EP-2246-0, 0EP-2249-0, and 0EP-2251-0

Parcel 3:

All of Lot 244, **EAST PARK Plat II**, according to the official plat thereof, recorded November 2, 1966 as Entry Numbers 89491 and 89492 in Book 56 at Pages 242 and 244 of the official records in the office of the Wasatch County Recorder.

EXCEPTING THEREFROM THE FOLLOWING:

Beginning at the Northwest corner of said Lot 244; thence South 86°18'00" East (which equals highway bearing South 86°35'53" East) 29.41 feet along the Northerly line of said Lot 244; thence South 32°16'14" West 27.59 feet to the Southwesterly line of said Lot 244; thence North 30°00'00" West (North 30°17'53" West highway bearing) 29.04 feet along said Southwesterly line to the point of beginning.

Wasatch County Tax Serial Number: 0EP-2244-0

Parcel 4:

Those portions of the Northeast quarter; the East half of the Southeast quarter; the East half of the East half of the West half of the Southeast quarter; and the East half of the West half of the East half of the West half of the Southeast quarter of Section 12, Township 2 South Range 4 East, Salt Lake Base and Meridian lying within Wasatch County.

Wasatch County Tax Serial Number: OWC-0005-0

Parcel 5:

5 strips of land lying within the East half of Section 13, Township 2 South Range 4 East, Salt Lake Base and Meridian, being more particularly described as follows:

- a) A strip of land 100.0 feet wide situate in the East half of Section 13, Township 2 South Range 4 East of the Salt Lake Meridian in Wasatch County, Utah, said strip being 50.0 feet on each side, measured at right angles and/or radially, from the hereinafter described centerline of abandoned main track of the Ontario Branch of the Union Pacific Railroad Company, as formerly constructed and operated, and extending in a general Southwesterly and Southeasterly direction from the East line to the South line of said Section.
- b) Two strips of land each 75.0 feet wide situate in the Southeast quarter of the Northeast quarter of Section 13, Township 2 South Range 4 East of the Salt Lake Base and Meridian in Wasatch County, Utah, said strips lying between lines 50.0 and 125.0 feet on each side, measured at right angles and/or radially, from the hereinafter described centerline of abandoned main track of the Ontario Branch of the Union Pacific Railroad Company, as formerly constructed and operated, and extending Southwesterly from a straight line drawn at right angles through said centerline at a point thereon that is 985.7 feet distant Southwesterly, measured along said centerline, from the East line of said Section to a straight line drawn radially through said centerline at a point thereon that is 1185.7 feet distant Southwesterly, measured along said centerline, from said East line of Section.
- c) Two strips of land each 125.0 feet wide situate in the South half of the Southeast quarter of Section 13, Township 2 South Range 4 East of the Salt Lake Base and Meridian in Wasatch County, Utah, said strips lying between lines 50.0 and 175.0 feet on each side, measured at right angles and/or radially, from the hereinafter described centerline of abandoned main track of the Ontario Branch of the Union Pacific Railroad Company, as formerly constructed and operated, and extending Southwesterly and Southeasterly from a straight line drawn radially through said centerline at a point thereon that is 3386.2 feet distant Southwesterly, measured along said centerline, from the East line of said Section to the South line of said Section.

Said centerline of abandoned main track, hereinafter above referred to, is described as follows:

Commencing at a point on the West line of Section 6, Township 2 South Range 5 East, Salt Lake Base and Meridian, that is 60.6 feet distant North, measured along said West line, from the West quarter corner thereof; thence Easterly along a nontangent curve, concave Southerly, with a radius of 573.69 feet and a line which is tangent to the beginning of said curve forms an angle of 32°36' from North to Northeast with said West line of Section, a distance of 1225.1 feet; thence Southeasterly along a straight line tangent to the end of the last described curve, a distance of 1164.4 feet to the beginning of a tangent curve concave Northeasterly, having a radius of 1432.69 feet; thence Southeasterly along said curve, a distance of 500.0 feet; thence Southeasterly along a straight line tangent to the end of the last described curve, a distance of 542.6 feet to the beginning of a tangent curve, concave Southwesterly, having a radius of 716.78

feet; thence Southeasterly along said curve, a distance of 300.8 feet to the True Point of Beginning of the centerline hereby being described; thence Southeasterly along a straight line tangent to the end of the last described curve, a distance of 282.4 feet to the beginning of a tangent curve concave Northeasterly, having a radius of 955.37 feet; thence Southeasterly along said curve, a distance of 300.3 feet; thence Southeasterly along a straight line tangent to the end of the last described curve, a distance of 217.5 feet to the beginning of a tangent curve concave Southwesterly, having a radius of 716.78 feet; thence Southeasterly along said curve, a distance of 513.5 feet; thence Southerly along a straight line tangent to the end of the last described curve, a distance of 426.3 feet to the beginning of a tangent curve concave Northeasterly, having a radius of 955.37 feet; thence Southeasterly along said curve, a distance of 541.9 feet; thence Southeasterly along a straight line tangent to the end of the last described curve, a distance of 228.6 feet to the beginning of a tangent curve concave Westerly, having a radius of 573.69 feet; thence Southerly along said curve, a distance of 932.5 feet; thence Southwesterly along a straight line tangent to the end of the last described curve, a distance of 195.1 feet to the beginning of a tangent curve concave Southeasterly, having a radius of 573.69 feet; thence Southwesterly along said curve, a distance of 475.2 feet; thence Southwesterly along a straight line tangent to the end of the last described curve, a distance of 161.8 feet to the beginning of a tangent curve concave Northwesterly, having a radius of 955.37 feet; thence Southwesterly along said curve, a distance of 357.8 feet; thence Southwesterly along a straight line tangent to the end of the last described curve, a distance of 124.6 feet to the beginning of a tangent curve concave Southeasterly, having a radius of 955.37 feet; thence Southwesterly along said curve, a distance of 341.9 feet; thence Southwesterly along a straight line tangent to the end of the last described curve, a distance of 314.4 feet to the beginning of a tangent curve concave Northwesterly, having a radius of 819.02 feet; thence Southwesterly along said curve, a distance of 369.0 feet; thence Southwesterly along a straight line tangent to the end of the last described curve, a distance of 333.0 feet to the beginning of a tangent curve concave Southeasterly, having a radius of 573.69 feet; thence Southwesterly along said curve, a distance of 399.5 feet; thence Southwesterly along a straight line tangent to the end of the last described curve, a distance of 79.5 feet to the beginning of a tangent curve concave Northwesterly, having a radius of 573.69 feet; thence Southwesterly along said curve, a distance of 165.6 feet to a point on the South line of said Section 7 that is 1279.4 feet, more or less, distant East, measured along said South line, from the Southwest corner thereof; thence continuing Southwesterly along the remainder of said curve, a distance of 501.6 feet; thence Southwesterly along a straight line tangent to the end of the last described curve, a distance of 47.0 feet to the beginning of a tangent curve concave Southeasterly, having a radius of 573.69 feet; thence Southwesterly along said curve, a distance of 358.7 feet; thence Southwesterly along a straight line tangent to the end of the last described curve, a distance of 212.3 feet to the beginning of a tangent curve concave Northwesterly, having a radius of 1910.08 feet; thence Southwesterly along said curve, a distance of 416.7 feet; thence Southwesterly along a straight line tangent to the end of the last described curve, a distance of 170.7 feet to the beginning of a tangent curve concave Southeasterly, having a radius of 1432.69 feet; thence Southwesterly along said curve, a distance of 138.8 feet to a point on the West line of said Section 18 that is 1324.7 feet distant South, measured along said West line, from the Northwest corner thereof; thence continuing Southwesterly along the remainder of said curve, a distance of 189.5 feet; thence Southwesterly along a straight line tangent to the end of the last described curve, a distance of 950.5 feet to the beginning of a tangent curve concave Southeasterly, having a radius of 955.37 feet; thence Southwesterly along said curve, a distance of 296.4 feet; thence

Southwesterly along a straight line tangent to the end of the last described curve, a distance of 247.4 feet to the beginning of a tangent curve concave Easterly, having a radius of 955.37 feet; thence Southerly along said curve, a distance of 400.0 feet; thence Southeasterly along a straight line tangent to the end of the last described curve, a distance of 276.8 feet to the beginning of a tangent curve concave Northwesterly, having a radius of 573.69 feet; thence Southwesterly along said curve, a distance of 677.0 feet; thence Southwesterly along a straight line tangent to the end of the last described curve, a distance of 276.6 feet to the beginning of a tangent curve concave Easterly, having a radius of 573.69 feet; thence Southerly along said curve, a distance of 1151.0 feet; thence Southeasterly along a straight line tangent to the end of the last described curve, a distance of 183.8 feet to the beginning of a tangent curve concave Southwesterly, having a radius of 575.60 feet; thence Southeasterly along said curve, a distance of 169.2 feet to a point on the North line of said Section 24 that is 1596.3 feet Easterly, measured along said North line, from the North quarter corner of said Section; thence continuing Southeasterly along the remainder of said curve, a distance of 417.8 feet to a point beyond the strips of land hereinabove described.

Wasatch County Tax Serial Number: OWC-0010-4

Parcel 6:

Those portions of Section 13, Township 2 South Range 4 East, Salt Lake Base and Meridian lying West of the Westerly lines of the 5 strips of land above described.

EXCEPTING THEREFROM the following:

Exception Parcel 1

All of East Park Plat No. 1, according to the official plat thereof, recorded July 28, 1966 as Entry No. 89132 in Book 55 at Page 336 of the official records in the office of the Wasatch County Recorder.

Exception Parcel 2

All of East Park Plat II, according to the official plat thereof, recorded November 2, 1966 as Entry No. 89491 in Book 56 at Page 242 of the official records in the office of the Wasatch County Recorder.

Exception Parcel 3

Beginning at a point which is South 88°51'36" East 697.125 feet from the Northwest corner of Section 13, Township 2 South Range 4 East, Salt Lake Base and Meridian; and running thence South 02°43'57" East 926.974 feet; thence East 230.00 feet; thence North 47°50' East 600.00 feet; thence North 36°59'19" West 647.868 feet; thence North 88°51'36" West 330.0 feet to the point of beginning.

Exception Parcel 4

Beginning at a point South 88°48' East 1570 feet and South 01°00' West 80.00 feet, from the Northwest corner of Section 13, Township 2 South Range 4 East, Salt Lake Base and Meridian; running thence South 67°45' East 1043.55 feet; thence South 22°15' West 417.42 feet; thence North 67°45' West 1043.55 feet; thence North 22°15' East 417.42 feet to the point of beginning.

Exception Parcel 5

Beginning at the Northwest corner of Lot 251, East Park, Plat II, said point also being South 88°51'36" East 1027.125 feet and South 35°59'19" East 647.868 feet from the Northwest corner of Section 13, Township 2 South Range 4 East, Salt Lake Base & Meridian; and running thence South 34°42'09" East 140.363 feet; thence South 15°00'00" West 363.00 feet; thence South 67°45' East 878.87 feet; thence North 22°30'23" East 424.92 feet; thence North 20°00' East 44.34 feet; thence North 67°45' West 1098.55 feet; thence South 36°59'19" East 65.24 feet to the point of beginning.

Exception Parcel 6

Beginning at the Northeast corner of Lot 246, East Park, Plat II, a subdivision, a part of Section 13, Township 2 South Range 4 East, Salt Lake Base and Meridian; and running thence South 25°11'51" West 204.88 feet; thence South 18°23'00" West 166.300 feet; thence South 51°54' East 105.37 feet; thence South 2°33'16" East 164.184 feet; thence North 66°14'06" East 142.90 feet; thence South 83°20' East 109.04 feet; thence North 44°29' East 161.00 feet; thence North 37°41'35" East 245.58 feet; thence North 44°29' East 110.00 feet; thence South 42°28'18" East 182.08 feet; thence North 34°04'38" East 248.00 feet; thence North 22°30'23" East 54.67 feet; thence North 67°45' West 878.87 feet; thence South 15°00' West 87.00 feet; thence South 51°30' West 100.00 feet; thence South 31°18'05" East 196.345 feet to the point of beginning.

Exception Parcel 7

BEGINNING at the Northeast Corner of Lot 123, **East Park Plat #1**, as recorded in the office of the Wasatch County Recorder, and running thence; North 65° 58' 06" East 100 feet more or less to the Northwest Corner of Lot 249, East Park Plat #2, as recorded in the office of the Wasatch County Recorder, and running thence South 30° 32' East 220.00 feet thence; Westerly 99.64 feet to the Southeast Corner of the aforesaid Lot 123, thence; North 30° 48' West 240.00 feet to the point of beginning.

Exception Parcel 8

Beginning at a point which is North 66° 14' 06" East 100 feet from the Northeast corner of Lot 249 East Park Plat #2; thence North 66° 14' 16" East 52.3; thence South 83° 20' East 60 feet; thence South 30° 32' East 220 feet more or less to the North line of Lot 254, East Park Plat #2, thence South 70° 39' 19" West along said North line 100 feet more or less to a point which is South 30° 32' East from the point of beginning; thence North 30° 32' West 230 feet more or less to the point of beginning.

Exception Parcel 9

BEGINNING at the most Northerly corner of Lot 253, **EAST PARK PLAT NO. 2**, according to the official plat thereof, recorded November 2, 1966 as Entry No. 89492 in Book 56 at Page No. 244 of the official records in the office of the Wasatch County Recorder; and running thence North 41° 13' 44" West 210.00 feet; thence North 44° 29' East 110.00 feet; thence South 40° 14' 19" East 190.35 feet; thence South 56° 56' East 474.50 feet; thence South 45° 15' West 235.29 feet; thence North 41° 13' 44" West 443.33 feet to the point of BEGINNING.

Exception Parcel 10

Beginning North 34° 04' 38" East 110 feet from the Northerly corner of Lot 253, East Park Subdivision, Plat 2, Section 13, Township 2 South, Range 4 East, Salt Lake Base and Meridian, and running thence North 34° 04' 38" East 248 feet; thence South 45° East 511.87 feet; thence South 45° 15' West 145.39 feet; thence North 56° 56' West 474.5 feet to the place of beginning.

Exception Parcel 11

Beginning at the Northeast corner of the South half of the Southwest quarter of the Northeast quarter of Section 13, Township 2 South Range 4 East; running thence North 168 feet; thence West 650 feet; thence South 168 feet; thence East 650 feet to the point of beginning.

Exception Parcel 12

The South half of the Southwest quarter of the Northeast quarter of Section 13, Township 2 South Range 4 East.

Exception Parcel 13

Beginning at the Northeast corner of Lot 256, **East Park, Plat 2, Sheet 2**, a recorded subdivision, being a part of Section 13, Township 2 South Range 4 East, Salt Lake Base and Meridian, said point also being North 2163.47 feet and West 3690.05 feet from the Southeast corner of aforesaid Section 13; and running thence South 60°30'00" East 1855.54 feet; thence North 29°30'00" East 457.45 feet; thence North 60°30'00" West 2062.18 feet; thence South 20°57'00" East 225.00 feet; thence South 23°28'34" West 315.919 feet to the point of beginning.

Exception Parcel 14

Beginning at the Northeast corner of Lot 256, **East Park, Plat 2, Sheet 2**, a recorded subdivision, being a part of Section 13, Township 2 South Range 4 East, Salt Lake Base and Meridian, said point also being North 2163.47 feet and West 3690.05 feet from the Southeast corner of aforesaid Section 13; and running thence South 60°30' East 1856.21 feet; thence South 29°30' West 465.00 feet; thence North 60°30' West 938.21 feet; thence North 66°42'51" West 776.31 feet; thence North 11°58'25" East 269.934 feet; thence North 16°56'29" East 298.776 feet to the point of beginning.

Exception Parcel 15

Beginning North 89°10'25" East 1540.84 feet from the Southwest corner of Section 13, Township 2 South Range 4 East, Salt Lake Meridian; thence North 26° West 729.12 feet; thence North 89°10'25" East 1469.51 feet; thence South 45°49'35" East 585.48 feet; thence South 00°49'35" East 246 feet; thence South 89°10'25" West 1573.37 feet to the point of beginning.

Exception Parcel 16

Beginning North 89°10'25" East 328.20 feet from the Southwest corner of Section 13, Township 2 South, Range 4 East, Salt Lake Base and Meridian; thence North 02°56'05" West 358.604 feet; thence North 72°24' East 306.231 feet, more or less to the Westerly boundary line of East Park, Plat II, according to the official plat thereof, as recorded in the office of the Wasatch County Recorder, Wasatch County, Utah, as re-traced; thence along the subdivision boundary line the following four courses: 1) South 54° East 110 feet; 2) thence North 87°22'42" East 205.2 feet; 3) thence East 169.2 feet; 4) thence North 159.6 feet; thence leaving said subdivision boundary line

North 35° East 88 feet; thence North 13°25' West 98.81 feet; thence North 80°12'06" East 95.84 feet; thence South 56°00' East 70.00 feet; thence South 83°28'48" East 170.32 feet; thence North 16°52'26" East 61.64 feet; thence South 84°47'13" East 134.39 feet; thence South 15°46'21" West 366.64 feet; thence South 26°00' East 397.80 feet; thence South 89°10'25" West 1211.68 feet more or less to the Point of Beginning.

Exception Parcel 17

Beginning at a point on the South line of Section 13, Township 2 South, Range 4 East, Salt Lake Base and Meridian, said point being North 87°23'04" East 1617.10 feet from the Southwest corner of said Section 13 (brass cap); thence North 26°00'00" West a distance of 340.416 feet; thence North 15°46'21" East a distance of 366.640 feet; thence North 84°47'13" West a distance of 134.390 feet; thence North 16°52'26" East a distance of 2.132 feet; thence North 89°10'25" East a distance of 880.956 feet; thence South 00°49'35" East a distance of 653.504 feet; thence South 87°23'04" West along said South line as shown on that certain East Park Subdivision re-tracement survey filing no. OWC-024-013-3-0541, filing date August 28, 1996, by Richard K. Johanson, a distance of 708.243 feet to the Point of Beginning.

Exception Parcel 18

Beginning at a point North 87°23'04" East 1237.305 feet and North 654.688 feet from the Southwest corner of Section 13, (Brass Cap), Township 2 South Range 4 East, Salt Lake Base and Meridian; thence South 56°00'00" East, a distance of 10.718 feet; thence South 83°28'48" East, a distance of 170.320 feet; thence North 16°52'26" East, a distance of 61.640 feet; thence North 16°52'26" East, a distance of 2.132 feet; thence South 89°10'25" West, a distance of 212.551 feet; thence South 26°00'00" East, a distance of 36.301 feet to the point of beginning.

Exception Parcel 19

Beginning North 1523.32 feet and East 427.14 feet from the Southwest corner of Section 13, Township 2 South Range 4 East, Salt Lake Base and Meridian; and running thence North 17°07' West 273.01 feet; thence South 57°19'41" East 350.32 feet; thence South 71°52' West 299.30 feet to the point of beginning.

Exception Parcel 20

Beginning at a point on the South line of Section 13, Township 2 South, Range 4 East, Salt Lake Base and Meridian, said point being North 87°23'04" East 2626.95 feet from the Southwest corner of said Section 13; and South 87°23'04" West 301.609 feet along said South line as shown on that certain East Park Subdivision re-tracement survey filing no. OWC-024-013-3-0541, filing date August 28, 1996, by Richard K. Johanson; thence along said South line of Section 13, North 87°23'04" East 301.609 feet; thence South 89°08'20" East 488.71 feet; thence North 00°49'35" West 244.483 feet; thence North 45°49'35" West 585.48 feet; thence South 89°10'25" West 376 feet; thence South 00°49'35" East 653.504 feet to the Point of Beginning.

Exception Parcel 21

Those portions lying within Summit County.

Wasatch County Tax Serial Number: OWC -0010-0

Parcel 7:

Beginning at a point 437.8 feet North from the Southwest corner of the Southeast quarter corner of Section 24, Township 2 South Range 4 East, Salt Lake Base and Meridian; and running thence North 63°30' East 721.1 feet; thence North 10°11' West 1667.1 feet; thence South 63°30' West 391.9 feet; thence South 1787.6 feet to the place of beginning.

Excepting therefrom those portions lying within, or South and West of the property condemned by The United States of America pursuant to that certain Amended Declaration of Taking recorded November 9, 1993 as Entry No. 169242 in Book 268 at Page 116 of the official records. (Parcel JDR-Hy-40-19:23:A)

Wasatch County Tax Serial Number: OWC-0028-2.

Parcel 8:

Those portions of the Northeast quarter of Section 25, Township 2 South Range 4 East, Salt Lake Base and Meridian lying North and East of the property condemned by The United States of America pursuant to that certain Amended Declaration of Taking recorded November 9, 1993 as Entry No. 169242 in Book 268 at Page 116 of the official records in the office of the Wasatch County Recorder. (Parcel Numbers JDR-Hy-40-19:26:A and JDR-Hy-40-19:28:A) and the property condemned by The United States of America pursuant to that certain Amended Declaration of Taking recorded April 21, 1988 as Entry No. 145396 in Book 199 at Page 281 of the official records in the office of the Summit County Recorder. (Parcel Numbers JDR-Hy-40-19:27:A and JDR-Hy-40-19:27:S)

Wasatch County Tax Serial Numbers: OWC-0029-0, OWC-0029-2, OWC-0030-0, OWC-0030-1, OWC-0030-3, and OWC-0030-4

Parcel 9:

A strip of land 100.0 feet wide situate in the Southeast quarter Northwest quarter and the Southwest quarter of Section 7, in Township 2 South Range 5 East, of the Salt Lake Meridian, in Wasatch County, Utah, said strip being 50.0 feet on each side, measured at right angles and/or radially, on each side of the hereinafter described centerline of abandoned main track of the Ontario Branch of the Union Pacific Railroad Company, as formerly constructed and operated, and extending in a general Southwesterly direction from the North-South centerline of said Section 7. Said centerline of abandoned main track, hereinabove referred to, is described as follows:

Commencing at a point on the West line of said Section 8, that is 60.6 feet distant North, measured along said West line, from the West quarter corner thereof; thence Easterly along a non tangent curve, concave Southerly, with a radius of 273.69 feet and a line which is tangent to the beginning of said curve forms an angle of 32°36' from North to Northeast with said West line of Section, a distance of 1225.1 feet; thence Southeasterly along a straight line tangent to the end of the last described curve, a distance of 1164.4 feet to the beginning of a tangent curve concave

Northeasterly, having a radius of 1432.69 feet; thence Southeasterly along said curve, a distance of 500.0 feet; thence Southeasterly along a straight line tangent to the end of the last described curve, a distance of 542.6 feet to the beginning of a tangent curve, concave Southwesterly, having a radius of 716.78 feet; thence Southeasterly along said curve, a distance of 300.8 feet to the TRUE POINT OF BEGINNING of the centerline hereby being described; thence Southeasterly along a straight line tangent to the end of the last described curve, a distance of 282.4 feet to the beginning of a tangent curve concave Northeasterly, having a radius of 955.37 feet; thence Southeasterly along said curve, a distance of 300.3 feet; thence Southeast along a straight line tangent to the end of the last described curve, a distance of 217.5 feet to the beginning of a tangent curve concave Southwesterly, having a radius of 716.78 feet; thence Southeasterly along said curve, a distance 513.5 feet; thence Southerly along a straight line tangent to the end of the last described curve, a distance of 426.3 feet to the beginning of a tangent curve concave Northeasterly, having a radius of 955.37 feet; thence Southeasterly along said curve, a distance of 541.9 feet; thence Southeasterly along a straight line tangent to the end of the last described curve, a distance of 228.6 feet to the beginning of a tangent curve concave Westerly, having a radius of 573.69 feet; thence Southerly along said curve, a distance 475.2 feet; thence Southwesterly along a straight line tangent to the end of the last described curve, a distance of 161.8 feet to the beginning of a tangent curve concave Northwesterly, having a radius of 955.37 feet; thence Southwesterly along said curve, a distance of 357.8 feet; thence Southwesterly along a straight line tangent to the end of the last described curve, a distance of 124.6 feet to the beginning of a tangent curve concave Southeasterly, having a radius of 955.37 feet; thence Southwesterly along said curve, a distance of 341.9 feet; thence Southwesterly along a straight line tangent to the end of the last described curve, a distance of 314.4 feet to the beginning of a tangent curve concave Northwesterly, having a radius of 819.02 feet; thence Southwesterly along said curve, a distance of 369.0 feet; thence Southwesterly along a straight line tangent to the end of the last described curve, a distance of 333.0 feet to the beginning of a tangent curve concave Southeasterly, having a radius of 573.69 feet; thence Southwesterly along said curve, a distance of 399.5 feet; thence Southwesterly along a straight line tangent to the end of the last described curve, a distance of 79.5 feet to the beginning of a tangent curve concave Northwesterly, having a radius of 573.69 feet; thence Southwesterly along said curve, a distance of 165.6 feet to a point on the South line of said Section 7 that is 1279.4 feet, more or less, distant East, measured along said South line from the Southwest corner thereof.

Wasatch County Tax Serial Number: OWC-0075-1

Parcel 10:

All of Section 7, Township 2 South Range 5 East, Salt Lake Base and Meridian, which lies Westerly of a line which is 50 feet distant Westerly (measured radially) from the above described centerline.

Excepting therefrom all those portions lying within the following:

Exception Parcel 1:

Beginning at a point North 89°05'35" East along a section line 606.15 feet; from the Southwest corner of Section 6, Township 2 South Range 5 East, Salt Lake Base and Meridian; and running

thence North 89°05'35" East along said section line 1300.00 feet; thence South 40°00' West 1325.52 feet to the boundary line of Summit County and Wasatch County; thence North 21°48' West along said boundary line 790.93 feet; thence North 30°36'30" West along said boundary line 302.63 feet to the point of beginning.

Exception Parcel 2:

Beginning at a point North 89°05'35" East along a section line 2156.48 feet from the Northwest corner of Section 7, Township 2 South Range 5 East, Salt Lake Base and Meridian; and running thence North 89°05'35" East along said Section line 349.13 feet to a point on the West right-of-way line of the Union Pacific Railroad, said point also being on a curve to the left, the radius point of which is North 53°10' East 1150.00 feet; thence Southeasterly along the arc of said curve and West right-of-way line 45.05 feet to the point of tangency; thence South 39°04'40" East along said West right-of-way line 100.045 feet to a point of a 1000.00 foot radius curve to the right; the radius point of which is South 50°55'20" West 950.00 feet; thence Southeasterly along the arc of said curve and West right-of-way line 689.28 feet to a point of tangency; thence South 2°29'38" West along said West right-of-way line 249.835 feet to a point of a 1150.00 foot radius curve to the left, the radius point of which is South 87°30'22" East 1150.00 feet; thence Southeasterly along the arc of said curve and West right-of-way line 121.76 feet; thence West 85.14 feet; to a line of power poles; thence North 28°10' West along a line of power poles 135.68 feet; thence North 26°14' West along a line of power poles 1114.32 feet to the point of beginning.

Exception Parcel 3:

Those portions lying within Summit County.

Wasatch County Tax Serial Number: OWC-0075-0

Parcel 11:

A strip of land 100.0 feet wide situate in the West half of the Northwest quarter of Section 18, all in Township 2 South Range 5 East of the Salt Lake Meridian in Wasatch County, Utah, said strip being 50.0 feet on each side, measured at right angles and/or radially, on each side of the hereinafter described centerline of abandoned main track of the Ontario Branch of the Union Pacific Railroad Company, as formerly constructed and operated, and extending in a general Southwesterly direction from the North-South centerline of said Section 7 to the West line of said West half of the Northwest quarter of Section 18.

Said centerline of abandoned main tract, hereinabove referred to, is described as follows:

Commencing at a point on the West line of said Section 6, that is 60.6 feet distant North, measured along said West line, from the West quarter corner thereof; thence Easterly along a nontangent curve, concave Southerly, with a radius of 573.69 feet and a line which is tangent to the beginning of said curve forms an angle of 32°36' from North to Northeast with said West line of section, a distance of 1225.1 feet; thence Southeasterly along a straight line tangent to the end of the last described curve, a distance of 1164.4 feet to the beginning of a tangent curve concave Northeasterly, having a radius of 1432.69 feet; thence Southeasterly along said curve, a distance

of 500.0 feet; thence Southeasterly along a straight line tangent to the end of the last described curve, a distance of 542.6 feet to the beginning of a tangent curve, concave Southwesterly, having a radius of 716.78 feet; thence Southeasterly along said curve, a distance of 300.8 feet to the true point of beginning of the centerline hereby being described; thence Southeasterly along a straight line tangent to the end of the last described curve, a distance of 282.4 feet to the beginning of a tangent curve concave Northeasterly, having a radius of 955.37 feet; thence Southeasterly along said curve, a distance of 300.3 feet; thence Southeasterly along a straight line tangent to the end of the last described curve, a distance of 217.5 feet to the beginning of a tangent curve concave Southwesterly, having a radius of 716.78 feet; thence Southeasterly along said curve, a distance of 513.5 feet; thence Southerly along a straight line tangent to the end of the last described curve, a distance of 426.3 feet to the beginning of a tangent curve concave Northeasterly, having a radius of 955.37 feet; thence Southeasterly along said curve, a distance of 541.9 feet; thence Southeasterly along a straight line tangent to the end of the last described curve, a distance of 228.6 feet to the beginning of a tangent curve concave Westerly, having a radius of 573.69 feet; thence Southerly along said curve, a distance of 932.5 feet; thence Southwesterly along a straight line tangent to the end of the last described curve, a distance of 195.1 feet to the beginning of a tangent curve concave Southeasterly, having a radius of 573.69 feet; thence Southwesterly along said curve, a distance of 475.2 feet; thence Southwesterly along a straight line tangent to the end of the last described curve, a distance of 161.8 feet to the beginning of a tangent curve concave Northwesterly, having a radius of 955.37 feet; thence Southwesterly along said curve a distance of 357.8 feet; thence Southwesterly along a straight line tangent to the end of the last described curve, a distance of 124.6 feet to the beginning of a tangent curve concave Southeasterly, having a radius of 955.37 feet; thence Southwesterly along said curve, a distance of 341.9 feet; thence Southwesterly along a straight line tangent to the end of the last described curve, a distance of 314.4 feet to the beginning of a tangent curve concave Northwesterly, having a radius of 819.02 feet; thence Southwesterly along said curve, a distance of 369.0 feet; thence Southwesterly along a straight line tangent to the end of the last described curve, a distant of 333.0 feet to the beginning of a tangent curve concave Southeasterly, having a radius of 573.69 feet; thence Southwesterly along said curve, a distance of 399.5 feet; thence Southwesterly along a straight line tangent to the end of the last described curve, a distance of 79.5 feet to the beginning of a tangent curve concave Northwesterly, having a radius of 573.69 feet; thence Southwesterly along said curve, a distance of 165.6 feet to a point on the South line of said Section 7 that is 1279.4 feet, more or less, distant East, measured along said South line, from the Southwest corner thereof; thence continuing Southwesterly along the remainder of said curve, a distance of 501.6 feet; thence Southwesterly along a straight line tangent to the end of the last described curve, a distance of 47.0 feet to the beginning of a tangent curve concave Southeasterly, having a radius of 573.69 feet; thence Southwesterly along said curve, a distance of 358.7 feet; thence Southwesterly along a straight line tangent to the end of the last described curve, a distance of 212.3 feet to the beginning of a tangent curve concave Northwesterly, having a radius of 1910.08 feet; thence Southwesterly along said curve, a distance of 416.7 feet; thence Southwesterly along a straight line tangent to the end of the last described curve, a distance of 170.7 feet to the beginning of a tangent curve concave Southeasterly, having a radius of 1432.69 feet; thence Southwesterly along said curve, a distance of 138.8 feet to a point on the West line of said Section 18 that is 1324.7 feet distant South, measured along said West line, from the Northwest corner thereof.

Wasatch County Tax Serial Number: OWC-0103-1

Parcel 12:

Those portions of Government Lot 1, Section 18, Township 2 South Range 5 East, Salt Lake Base and Meridian; lying North and West of Parcel 15 described above.

Wasatch County Tax Serial Number: OWC-0103-0

Parcel 13:

Beginning at the Southwest corner of Section 19, Township 2 South Range 5 East, Salt Lake Base and Meridian; and running thence North 89°45'08" East along the South line of Section 19, 2314.4 feet; thence North 00°14'52" West 100.00 feet; thence South 89°45'08" West 661.4 feet; thence North 00°19'26" West 1545.4 feet; thence South 89°53'23" West 988.3 feet; thence North 00°11'55" West 659.1 feet; thence South 89°56'42" West 329.0 feet; thence North 00°09'24" West 329.7 feet to a point on the center of Section line of said Section 19; thence South 89°58'22" West 328.7 feet along said center of Section line to the West quarter corner of said Section 19; thence Southerly along the West line of said Section 19 to the Southwest corner of said Section 19, and the point of beginning.

Excepting therefrom those portions condemned by The United States of America pursuant to that certain Amended Declaration of Taking recorded November 9, 1993 as Entry No. 169242 in Book 268 at Page 116 of the official records in the office of the Wasatch County Recorder. (Parcel Number JDR-Hy-40-19:26:)

Wasatch County Tax Serial Number: OWC-0110-0

Parcel 14:

Beginning at the Northwest corner of Section 30, Township 2 South Range 5 East, Salt Lake Base and Meridian; and running thence North 89°45'08" East 2314.40 feet along the North line of said Section 30; thence South 0°14'52" East 400.00 feet; thence South 89°45'08" West 661.50 feet; thence South 0°12'49" East 598.90 feet; thence North 89°43'49" East 331.60 feet; thence South 0°16'15" East 500.00 feet; thence South 89°45'08" West 332.10 feet; thence South 0°12'49" East 330.00 feet; thence South 89°45'08" West 332.50 feet; thence South 0°09'23" East 170.00 feet; thence South 89°45'08" West 719.20 feet; thence North 0°14'52" West 338.70 feet; thence South 89°45'08" West 609.36 feet; thence North 0°04'21" East 1660.10 feet to the point of beginning.

Excepting therefrom those portions condemned by The United States of America pursuant to that certain Amended Declaration of Taking recorded November 9, 1993 as Entry No. 169242 in Book 268 at Page 116 of the official records in the office of the Wasatch County Recorder. (Parcel Number JDR-Hy-40-19:26)

Also excepting therefrom the following:

Beginning at a point which lies North 89°45'08" East 600.1 feet along the section line and South 00°14'52" East 1498.8 feet from the Northwest corner of said Section 30, Township 2 South Range 5 East, Salt Lake Base and Meridian; said point has U.S.C. and G.S. plane grid coordinates North 832,961.61 and East 2,019,115.68; thence North 89°45'08" East 620.0 feet; thence South 45°12'07" East 141.3 feet to the West line of said Southeast quarter of the Northwest quarter of Section 30; thence North 73°00'12" East 347.0 feet; thence South 00°12'49" East 330.0 feet; thence South 89°45'08" West 332.5 feet to said West line of the Southeast quarter of the Northwest quarter of Section 30; thence South 00°09'23" East 170.0 feet along said West line of the Southeast quarter of the Northwest quarter; thence South 89°45'08" West 719.2 feet; thence North 00°14'52" West 500.0 feet to the point of beginning.

Wasatch County Tax Serial Numbers: OWC-0151-0, OWC-0151-3, OWC-0152-0 and
OWC-0152-5

Parcel 15 (Patented Lode Mining Claim)

Those portions of the **Minnie Patented Lode Mining Claim, M.S. 6732**, as the same is more particularly described in that certain United States Mineral Entry Patent recorded March 21, 1928 as Entry No. 44088 in Book 10 of Mining Deeds at Page 109 of the official records in the office of the Wasatch County Recorder, lying North and East of the property condemned by The United States of America pursuant to that certain Amended Declaration of Taking recorded November 9, 1993 as Entry No. 169242 in Book 268 at Page 116 of the official records in the office of the Wasatch County Recorder. (Parcel Numbers JDR-Hy-40-19:26:A and JDR-Hy-40-19:28:A) and the property condemned by The United States of America pursuant to that certain Amended Declaration of Taking recorded April 21, 1988 as Entry No. 145396 in Book 199 at Page 281 of the official records in the office of the Summit County Recorder. (Parcel Numbers JDR-Hy-40-19:27:A and JDR-Hy-40-19:27:S)

* * *

EXHIBIT B

to

ALLOCATION AGREEMENT

[Legal Description of Mountain Property, inclusive of Mountainside and Ski Slope]

(TO THE EXTENT LOCATED IN WASATCH COUNTY, UTAH)

LEGAL DESCRIPTION – MOUNTAINSIDE

[Property to be conveyed via Special Warranty Deed]
(Wasatch County, State of Utah)

Parcel 1: (Surface Rights and Surface Estate Only)

Those portions of the following described parcel lying South and West of the Southwesterly line of the property condemned by The United States of America pursuant to that certain Amended Declaration of Taking recorded April 21, 1988 as Entry No. 145396 in Book 199 at Page 281 of the official records in the office of the Wasatch County Recorder (Parcel Number JDR-Hy-40-19:27:A), and the property condemned by The United States of America pursuant to that certain Amended Declaration of Taking recorded November 9, 1993 as Entry No. 169242 in Book 268 at Page 116 of the official records in the office of the Wasatch County Recorder (Parcel Numbers JDR-Hy-40-19:23:A, JDR-Hy-40-19:26:A and JDR-Hy-40-19:28:A):

Beginning at a point 437.8 feet North from the Southwest corner of the Southeast quarter of Section 24, Township 2 South Range 4 East, Salt Lake Base and Meridian; and running thence North 63°30' East 721.1 feet; thence North 10°11' West 1667.1 feet; thence South 63°30' West 391.9 feet; thence South 1787.6 feet to the place of beginning.

Portions of Wasatch County Tax Serial Number: OWC-0028-2.

Parcel 2: (Surface Rights and Surface Estate Only)

Those portions of the Northeast quarter; the Southwest quarter; the North half of the Southeast quarter; and Government Lots 5, 6 and 7 of Section 25, Township 2 South, Range 4 East, Salt Lake Base and Meridian, lying South and West of the Southwesterly line of the property condemned by The United States of America pursuant to that certain Amended Declaration of Taking recorded April 21, 1988 as Entry No. 145396 in Book 199 at Page 281 of the official records in the office of the Wasatch County Recorder (Parcel Number JDR-Hy-40-19:27:A), and the property condemned by The United States of America pursuant to that certain Amended Declaration of Taking recorded November 9, 1993 as Entry No. 169242 in Book 268 at Page 116 of the official records in the office of the Wasatch County Recorder (Parcel Numbers JDR-Hy-40-19:23:A, JDR-Hy-40-19:26:A and JDR-Hy-40-19:28:A).

EXCEPTING THEREFROM The South half of the Southeast quarter of the Northeast quarter; and the South half of the Northeast quarter of the Southeast quarter of the Northeast quarter of Section 25, Township 2 South Range 4 East, Salt Lake Base and Meridian.

ALSO EXCEPTING THEREFROM those portions condemned by the United States of America by that certain Amended Declaration of Taking recorded April 21, 1988 as Entry No. 145396 in Book 199 at Page 281 of the official records (Parcel No's. JDR-Hy-40-19:27:A and JDR-Hy-40-19:27:S)

All or portions of Wasatch County Tax Serial Numbers: OWC-0029-0, OWC-0030-1, OWC-0030-3, and OWC-0030-4.

Parcel 3: (Surface Rights and Surface Estate Only)

All of Government Lots 17 and 18 of Section 26, Township 2 South, Range 4 East, Salt Lake Base and Meridian.

The above described property does not appear on the Wasatch County tax assessment rolls.

Parcel 4: (Surface Rights and Surface Estate Only)

All of Government Lots 13 and 16 of Section 35, Township 2 South, Range 4 East, Salt Lake Base and Meridian.

The above described property does not appear on the Wasatch County tax assessment rolls.

Parcel 5: (Surface Rights and Surface Estate Only)

Those portions of Government Lot 14 of Section 35, Township 2 South, Range 4 East, Salt Lake Base and Meridian lying South and East of the following described line:

Beginning at a point North 85°10' East 1150.0 feet from Corner No. 4 of the Lincoln Lode (Survey No. 3278), said point being North 151.55 feet and West 2640.0 feet, more or less, from the South quarter corner of Section 24, Township 2 South, Range 4 East, Salt Lake Base and Meridian; and running thence South 900.00 feet; thence South 54°40' West 1800.00 feet, more or less, to Corner No. 3 of the Horn Silver Mining Claim No. 2 Lode (Survey No. 5070); thence South 4675.0 feet, more or less, to the South side line of the Hill Top No. 1 Lode (Survey No. 6810); thence South 85°40' West along the said South side line 710.0 feet, more or less; thence South 31°37' West 775.0 feet, more or less, to Corner No. 2 of Marcella Lode (Survey No. 6760); thence North 83°06' West 1333.6 feet to Corner No. 3 of the said Marcella Lode; thence South 10°00' West 540.7 feet to Corner No. 4 of the Levary Lode (Survey No. 3768), and terminating.

The above described property does not appear on the Wasatch County tax assessment rolls.

Parcel 6: (Surface Rights and Surface Estate Only)

Those portions of Government Lot 4, Section 30, Township 2 South, Range 5 East, Salt Lake Base and Meridian, lying South and West of the following described line:

Beginning at a point which is located South 0°12'24" West 25.70 feet along the Section line from the Northwest corner of Government Lot 4 of said Section 30; and running thence South 50°49'39" East 56.62 feet; thence South 21°22'07" East 544.12 feet; thence South 46°45'00" East 154.81 feet; thence North 43°15'00" East 126.14 feet to a point on a 5269.58-foot radius curve to the right; and running thence 554.36 feet along the arc of said curve (chord bears South 22°30'50" East); thence

South 76°55'11" East 308.55 feet; thence South 19°30'00" East 165.40 feet, more or less, to the South line of said Section 30.

Wasatch County Tax Serial Number: OWC-0151-2

Parcel 7: (Surface Rights and Surface Estate Only)

Those portions of Government Lot 1, Section 31, Township 2 South, Range 5 East, Salt Lake Base and Meridian, lying West of the following described line:

Beginning at the Southeast corner of said Lot 1; and running thence West (South 89°58'17" West highway bearing) 295.13 feet, more or less, along the South line of said Lot 1 to a point 50.0 feet perpendicularly distant Westerly from the centerline of said access road known as "F" Line for said project, said point being the true point of beginning of the above referenced line; thence North 5°00'00" West 643.44 feet, more or less, to a point opposite "F" Line Engineer Station 110+48.00; thence North 4°30'00" West 100.87 feet; thence North 4°00'00" West 98.0 feet; thence North 86°00'00" East 99.22 feet; thence North 4°24'44" West 195.62 feet to a point 200.0 feet perpendicularly distant Westerly from the centerline of said project at Engineer Station 665+61.00; thence North 19°30'00" West 295.84 feet, more or less, to the North line of said Section 31.

Wasatch County Tax Serial Number: OWC-0153-1

Parcel 8 (Patented Lode Mining Claims - Surface Rights and Surface Estate Only)

Including the following described patented lode mining claims, or portions of patented lode mining claims, to the extent that they lie South and/or East of a line described as follows:

Beginning at a point North 85°10' East 1150.0 feet from Corner No. 4 of the Lincoln Lode (Survey No. 3278), said point being North 151.55 feet and West 2640.0 feet, more or less, from the South quarter corner of Section 24, Township 2 South, Range 4 East, Salt Lake Base and Meridian; and running thence South 900.00 feet; thence South 54°40' West 1800.00 feet, more or less, to Corner No. 3 of the Horn Silver Mining Claim No. 2 Lode (Survey No. 5070); thence South 4675.0 feet, more or less, to the South side line of the Hill Top No. 1 Lode (Survey No. 6810); thence South 85°40' West along the said South side line 710.0 feet, more or less; thence South 31°37' West 775.0 feet, more or less, to Corner No. 2 of Marcella Lode (Survey No. 6760); thence North 83°06' West 1333.6 feet to Corner No. 3 of the said Marcella Lode; thence South 10°00' West 540.7 feet to Corner No. 4 of the Levary Lode (Survey No. 3768), and terminating.

Parcel 8-1

The **Amanda J. Patented Lode Mining Claim, M.S. 6810**, as the same is more particularly described in that certain United States Mineral Entry Patent recorded April 11, 1944 as Entry No. 62197 in Book 10 of Mining Deeds at Page 523 of the official records in the office of the Wasatch County Recorder, EXCEPTING THEREFROM those portions lying within Section 36, Township 2 South, Range 4 East, Salt Lake Base and Meridian.

Parcel 8-2

The **Athens Patented Lode Mining Claim, M.S. 7163**, as the same is more particularly described

in that certain United States Mineral Entry Patent recorded December 13, 1946 as Entry No. 65151 in Book 10 of Mining Deeds at Page 557 of the official records in the office of the Wasatch County Recorder.

Parcel 8-3

The **Athens No. 1 Patented Lode Mining Claim, M.S. 7163**, as the same is more particularly described in that certain United States Mineral Entry Patent recorded December 13, 1946 as Entry No. 65151 in Book 10 of Mining Deeds at Page 557 of the official records in the office of the Wasatch County Recorder.

Parcel 8-4

The **Athens Fraction Patented Lode Mining Claim, M.S. 7163**, as the same is more particularly described in that certain United States Mineral Entry Patent recorded December 13, 1946 as Entry No. 65151 in Book 10 of Mining Deeds at Page 557 of the official records in the office of the Wasatch County Recorder.

Parcel 8-5

The **Blue Bell Patented Lode Mining Claim, M.S. 6810**, as the same is more particularly described in that certain United States Mineral Entry Patent recorded April 11, 1944 as Entry No. 62197 in Book 10 of Mining Deeds at Page 523 of the official records in the office of the Wasatch County Recorder, EXCEPTING THEREFROM those portions lying within Section 36, Township 2 South, Range 4 East, Salt Lake Base and Meridian.

Parcel 8-6

The **Blue Bell No. 1 Patented Lode Mining Claim, M.S. 6810**, as the same is more particularly described in that certain United States Mineral Entry Patent recorded April 11, 1944 as Entry No. 62197 in Book 10 of Mining Deeds at Page 523 of the official records in the office of the Wasatch County Recorder.

Parcel 8-7

The West one-half of the **Blue Bell No. 2 Patented Lode Mining Claim, M.S. 6810**, as the same is more particularly described in that certain United States Mineral Entry Patent recorded April 11, 1944 as Entry No. 62197 in Book 10 of Mining Deeds at Page 523 of the official records in the office of the Wasatch County Recorder.

Parcel 8-8

The **Blue Bell No. 3 Patented Lode Mining Claim, M.S. 6810**, as the same is more particularly described in that certain United States Mineral Entry Patent recorded April 11, 1944 as Entry No. 62197 in Book 10 of Mining Deeds at Page 523 of the official records in the office of the Wasatch County Recorder.

Parcel 8-9

The **Contact No. 4 Patented Lode Mining Claim, M.S. 7164**, as the same is more particularly described in that certain United States Mineral Entry Patent recorded March 26, 1962 as Entry No. 83009 in Book 11 of Mining Deeds at Page 266 of the official records in the office of the Wasatch County Recorder.

EXCEPTING THEREFROM those portions lying within Government Lot 16 of Section 35, Township 2 South, Range 4 East, Salt Lake Base and Meridian.

Parcel 8-10

The **Dorothy Patented Lode Mining Claim, M.S. 6810**, as the same is more particularly described in that certain United States Mineral Entry Patent recorded April 11, 1944 as Entry No. 62197 in Book 10 of Mining Deeds at Page 523 of the official records in the office of the Wasatch County Recorder.

Parcel 8-11

The **Ethel Patented Lode Mining Claim, M.S. 6810**, as the same is more particularly described in that certain United States Mineral Entry Patent recorded April 11, 1944 as Entry No. 62197 in Book 10 of Mining Deeds at Page 523 of the official records in the office of the Wasatch County Recorder, and in that certain United States Mineral Entry Patent recorded March 12, 1958 as Entry No. 77998 in Book 5 of Patents at Page 243 of the official records in the office of the Wasatch County Recorder.

Parcel 8-12

Those portions of the **Evans Patented Lode Mining Claim, M.S. 6732**, as the same is more particularly described in that certain United States Mineral Entry Patent recorded March 21, 1928 as Entry No. 44088 in Book 10 of Mining Deeds at Page 109 of the official records in the office of the Wasatch County Recorder lying South and West of the Southwesterly line of the property condemned by The United States of America pursuant to that certain Amended Declaration of Taking recorded April 21, 1988 as Entry No. 145396 in Book 199 at Page 281 of the official records in the office of the Wasatch County Recorder (Parcel Number JDR-Hy-40-19:27:A), and the property condemned by The United States of America pursuant to that certain Amended Declaration of Taking recorded November 9, 1993 as Entry No. 169242 in Book 268 at Page 116 of the official records in the office of the Wasatch County Recorder (Parcel Numbers JDR-Hy-40-19:23:A, JDR-Hy-40-19:26:A and JDR-Hy-40-19:28:A):

Parcel 8-13

Those portions of the **Evans No. 1 Patented Lode Mining Claim, M.S. 6732**, as the same is more particularly described in that certain United States Mineral Entry Patent recorded March 21, 1928 as Entry No. 44088 in Book 10 of Mining Deeds at Page 109 of the official records in the office of the Wasatch County Recorder lying South and West of the Southwesterly line of the property condemned by The United States of America pursuant to that certain Amended Declaration of Taking recorded April 21, 1988 as Entry No. 145396 in Book 199 at Page 281 of the official records in the office of the Wasatch County Recorder (Parcel Number JDR-Hy-40-19:27:A), and the property condemned by The United States of America pursuant to that certain Amended Declaration of Taking recorded November 9, 1993 as Entry No. 169242 in Book 268 at Page 116 of the official records in the office of the Wasatch County Recorder (Parcel Numbers JDR-Hy-40-19:23:A, JDR-Hy-40-19:26:A and JDR-Hy-40-19:28:A):

Parcel 8-14

The **Fourth of July No. 2 Patented Lode Mining Claim, Lot No. 112**, as the same is more particularly described in that certain United States Mineral Entry Patent recorded February 27, 1884 in Book D at Page 620 of the official records in the office of the Wasatch County Recorder.

Parcel 8-15

The **Fourth of July No. 5 Patented Lode Mining Claim, M.S. 7182**, as the same is more particularly described in that certain United States Mineral Entry Patent recorded May 23, 1944 as Entry No. 62371 in Book 10 of Mining Deeds at Page 529 of the official records in the office of the Wasatch County Recorder.

EXCEPTING THEREFROM any portions lying within Government Lots 17 and 18 of Section 26, Township 2 South Range 4 East, Salt Lake Base and Meridian.

Parcel 8-16

The **Golden Age Patented Lode Mining Claim, Lot No. 113**, as the same is more particularly described in that certain United States Mineral Entry Patent recorded February 25, 1884 in Book D of Mining Deeds at Page 616 of the official records in the office of the Wasatch County Recorder:

Parcel 8-17

The **Golden Age No. 2 Patented Lode Mining Claim, M.S. 7182**, as the same is more particularly described in that certain United States Mineral Entry Patent recorded May 23, 1944 as Entry No. 62371 in Book 10 of Mining Deeds at Page 529 of the official records in the office of the Wasatch County Recorder, **EXCEPTING THEREFROM** any portions lying within Government Lot 18 of Section 26, Township 2 South Range 4 East, Salt Lake Base and Meridian.

Parcel 8-18

The **Hilda Patented Lode Mining Claim, M.S. 6810**, as the same is more particularly described in that certain United States Mineral Entry Patent recorded April 11, 1944 as Entry No. 62197 in Book 10 of Mining Deeds at Page 523 of the official records in the office of the Wasatch County Recorder.

Parcel 8-19

The **Hill Top No. 1 Patented Lode Mining Claim, M.S. 6810**, as the same is more particularly described in that certain United States Mineral Entry Patent recorded April 11, 1944 as Entry No. 62197 in Book 10 of Mining Deeds at Page 523 of the official records in the office of the Wasatch County Recorder.

Parcel 8-20:

The **Horn Silver No. 2 Patented Lode Mining Claim, Lot No. 5070**, as the same is more particularly described in that certain United States Mineral Entry Patent recorded April 24, 1923 as Entry No. 39358 in Book 9 of Mining Deeds at Page 471 of the official records in the office of the Wasatch County Recorder.

Parcel 8-21

The **Johnston No. 1 Patented Lode Mining Claim, M.S. 6810**, as the same is more particularly described in that certain United States Mineral Entry Patent recorded April 11, 1944 as Entry No. 62197 in Book 10 of Mining Deeds at Page 523 of the official records in the office of the Wasatch County Recorder.

Parcel 8-22

The **Johnston No. 2 Patented Lode Mining Claim, M.S. 6810**, as the same is more particularly described in that certain United States Mineral Entry Patent recorded April 11, 1944 as Entry No. 62197 in Book 10 of Mining Deeds at Page 523 of the official records in the office of the Wasatch County Recorder.

Parcel 8-23

The **Johnston No. 3 Patented Lode Mining Claim, M.S. 6810**, as the same is more particularly described in that certain United States Mineral Entry Patent recorded April 11, 1944 as Entry No. 62197 in Book 10 of Mining Deeds at Page 523 of the official records in the office of the Wasatch County Recorder.

Parcel 8-24

The **Johnston No. 4 Patented Lode Mining Claim, M.S. 6810**, as the same is more particularly described in that certain United States Mineral Entry Patent recorded April 11, 1944 as Entry No. 62197 in Book 10 of Mining Deeds at Page 523 of the official records in the office of the Wasatch County Recorder.

Parcel 8-25

The **Johnston No. 5 Patented Lode Mining Claim, M.S. 6810**, as the same is more particularly described in that certain United States Mineral Entry Patent recorded April 11, 1944 as Entry No. 62197 in Book 10 of Mining Deeds at Page 523 of the official records in the office of the Wasatch County Recorder.

Parcel 8-26

The **Laura Patented Lode Mining Claim, M.S. 6810**, as the same is more particularly described in that certain United States Mineral Entry Patent recorded April 11, 1944 as Entry No. 62197 in Book 10 of Mining Deeds at Page 523 of the official records in the office of the Wasatch County Recorder.

Parcel 8-27

The **Leone Patented Lode Mining Claim, Lot No. 211**, as the same is more particularly described in that certain United States Mineral Entry Patent recorded July 20, 1896 in Book N at Page 483 of the official records in the office of the Wasatch County Recorder.

Parcel 8-28

The **Lincoln Patented Lode Mining Claim, Lot No. 3278**, as the same is more particularly described in that certain United States Mineral Entry Patent recorded April 28, 1908 as Entry No. 17722 in Book 8 of Mining Deeds at Page 63 of the official records in the office of the Wasatch County Recorder.

Parcel 8-29

The **Lost Boulder No. 1 Patented Lode Mining Claim, Lot No. 5070**, (said claim also being described of record as Lost Boulder No. 1) as the same is more particularly described in that certain United States Mineral Entry Patent recorded October 24, 1923 as Entry No. 39358 in Book 9 of Mining Deeds at Page 471 of the official records in the office of the Wasatch County Recorder, **EXCEPTING THEREFROM** those portions lying within the Northwest quarter of the Northeast quarter of Section 25, Township 2 South Range 4 East, Salt Lake Base and Meridian.

Parcel 8-30

The **Lost Bolder No. 2 Patented Lode Mining Claim, Lot No. 5070**, (said claim also being described of record as Lost Boulder No. 2) as the same is more particularly described in that certain United States Mineral Entry Patent recorded October 24, 1923 as Entry No. 39358 in Book 9 of Mining Deeds at Page 471 of the official records in the office of the Wasatch County Recorder.

Parcel 8-31

The **Lost Bolder No. 3 Patented Lode Mining Claim, Lot No. 5070**, (said claim also being described of record as Lost Boulder No. 3) as the same is more particularly described in that certain United States Mineral Entry Patent recorded October 24, 1923 as Entry No. 39358 in Book 9 of Mining Deeds at Page 471 of the official records in the office of the Wasatch County Recorder.

Parcel 8-32

The **Lost Bolder No. 4 Patented Lode Mining Claim, Lot No. 5070**, (said claim also being described of record as Lost Boulder No. 4) as the same is more particularly described in that certain United States Mineral Entry Patent recorded October 24, 1923 as Entry No. 39358 in Book 9 of Mining Deeds at Page 471 of the official records in the office of the Wasatch County Recorder.

Parcel 8-33

The **Lost Bolder No. 5 Patented Lode Mining Claim, M.S. 6732**, (said claim also being described of record as Lost Boulder No. 5) as the same is more particularly described in that certain United States Mineral Entry Patent recorded March 21, 1928 as Entry No. 44088 in Book 10 of Mining Deeds at Page 109 of the official records in the office of the Wasatch County Recorder.

Parcel 8-34

The **May Patented Lode Mining Claim, M.S. 6810**, as the same is more particularly described in that certain United States Mineral Entry Patent recorded March 12, 1958 as Entry No. 77998 in Book 5 of Patents at Page 243 of the official records in the office of the Wasatch County Recorder.

Parcel 8-35

Those portions of the **Minnie Patented Lode Mining Claim, M.S. 6732**, as the same is more particularly described in that certain United States Mineral Entry Patent recorded March 21, 1928 as Entry No. 44088 in Book 10 of Mining Deeds at Page 109 of the official records in the office of the Wasatch County Recorder lying South and West of the Southwesterly line of the property condemned by The United States of America pursuant to that certain Amended Declaration of Taking recorded April 21, 1988 as Entry No. 145396 in Book 199 at Page 281 of the official records in the office of the Wasatch County Recorder (Parcel Number JDR-Hy-40-19:27:A), and the property condemned by The United States of America pursuant to that certain Amended Declaration of Taking recorded November 9, 1993 as Entry No. 169242 in Book 268 at Page 116 of the official records in the office of the Wasatch County Recorder (Parcel Numbers JDR-Hy-40-19:23:A, JDR-Hy-40-19:26:A and JDR-Hy-40-19:28:A).

Parcel 8-36

The **Mountaineer Patented Lode Mining Claim, Lot No. 211**, as the same is more particularly described in that certain United States Mineral Entry Patent recorded July 20, 1896 in Book N at Page 483 of the official records in the office of the Wasatch County Recorder.

Parcel 8-37

The **Mountaineer No. 1 Patented Lode Mining Claim, Lot No. 211**, as the same is more particularly described in that certain United States Mineral Entry Patent recorded July 20, 1896 in Book N at Page 483 of the official records in the office of the Wasatch County Recorder.

Parcel 8-38

The **Mountaineer No. 2 Patented Lode Mining Claim, Lot No. 211**, as the same is more particularly described in that certain United States Mineral Entry Patent recorded July 20, 1896 in Book N at Page 483 of the official records in the office of the Wasatch County Recorder.

Parcel 8-39

The **Mountaineer No. 3 Patented Lode Mining Claim, Lot No. 211**, as the same is more particularly described in that certain United States Mineral Entry Patent recorded July 20, 1896 in Book N at Page 483 of the official records in the office of the Wasatch County Recorder.

Parcel 8-40

The **Neptune Patented Lode Mining Claim, Lot No. 211**, as the same is more particularly described in that certain United States Mineral Entry Patent recorded July 20, 1896 in Book N at Page 483 of the official records in the office of the Wasatch County Recorder.

Parcel 8-41

The **Norris Patented Lode Mining Claim, Lot No. 101**, as the same is more particularly described in that certain United States Mineral Entry Patent recorded January 3, 1921 as Entry No. 37055 in Book 9 of Mining Deeds at Page 309 of the official records in the office of the Wasatch County Recorder.

Parcel 8-42

The **Red Pine Patented Lode Mining Claim, M.S. 6810**, as the same is more particularly described in that certain United States Mineral Entry Patent recorded April 11, 1944 as Entry No. 62197 in Book 10 of Mining Deeds at Page 523 of the official records in the office of the Wasatch County Recorder.

Parcel 8-43

Those portions of the **Sarah Patented Lode Mining Claim, M.S. 6810**, as the same is more particularly described in that certain United States Mineral Entry Patent recorded April 11, 1944 as Entry No. 62197 in Book 10 of Mining Deeds at Page 523 of the official records in the office of the Wasatch County Recorder lying South and West of the Southwesterly line of the property condemned by The United States of America pursuant to that certain Amended Declaration of Taking recorded April 21, 1988 as Entry No. 145396 in Book 199 at Page 281 of the official records in the office of the Wasatch County Recorder (Parcel Number JDR-Hy-40-19:27:A), and the property condemned by The United States of America pursuant to that certain Amended Declaration of Taking recorded November 9, 1993 as Entry No. 169242 in Book 268 at Page 116 of the official records in the office of the Wasatch County Recorder (Parcel Numbers JDR-Hy-40-19:23:A, JDR-Hy-40-19:26:A and JDR-Hy-40-19:28:A).

Parcel 8-44

The **Sardsfield Patented Lode Mining Claim, Lot No. 196**, as the same is more particularly described in that certain United States Mineral Entry Patent recorded March 5, 1973 as Entry No. 99154 in Book 88 at Page 125 of the official records in the office of the Wasatch County Recorder.

Parcel 8-45

The **Silver Age Patented Lode Mining Claim, Lot No. 114**, as the same is more particularly described in that certain United States Mineral Entry Patent recorded February 27, 1884 in Book D at Page 624 of the official records in the office of the Wasatch County Recorder.

Parcel 8-46

The **Silver Coin Patented Lode Mining Claim, M.S. 6743**, as the same is more particularly described in that certain United States Mineral Entry Patent recorded March 21, 1928 as Entry No. 44088 in Book 10 of Mining Deeds at Page 109 of the official records in the office of the Wasatch County Recorder.

Parcel 8-47

Those portions of the **Silver Coin No. 1 Amended Patented Lode Mining Claim, M.S. 6743**, as the same is more particularly described in that certain United States Mineral Entry Patent recorded March 21, 1928 as Entry No. 44088 in Book 10 of Mining Deeds at Page 109 of the official records in the office of the Wasatch County Recorder lying within the Southwest quarter of Section 24, Township 2 South, Range 4 East, Salt Lake Base and Meridian.

Parcel 8-48

The **Snowflake Patented Lode Mining Claim, M.S. 6810**, as the same is more particularly described in that certain United States Mineral Entry Patent recorded April 11, 1944 as Entry No. 62197 in Book 10 of Mining Deeds at Page 523 of the official records in the office of the Wasatch

County Recorder.

Parcel 8-49

The **Snow Flake No. 1 Patented Lode Mining Claim, M.S. 6810**, as the same is more particularly described in that certain United States Mineral Entry Patent recorded April 11, 1944 as Entry No. 62197 in Book 10 of Mining Deeds at Page 523 of the official records in the office of the Wasatch County Recorder.

Parcel 8-50

Those portions of the **Strike Patented Lode Mining Claim, M.S. 7163**, as the same is more particularly described in that certain United States Mineral Entry Patent recorded December 13, 1946 as Entry No. 65151 in Book 10 of Mining Deeds at Page 557 of the official records in the office of the Wasatch County Recorder lying South and West of the Southwesterly line of the of the property condemned by The United States of America pursuant to that certain Amended Declaration of Taking recorded April 21, 1988 as Entry No. 145396 in Book 199 at Page 281 of the official records in the office of the Wasatch County Recorder (Parcel Number JDR-Hy-40-19:27:A), and the property condemned by The United States of America pursuant to that certain Amended Declaration of Taking recorded November 9, 1993 as Entry No. 169242 in Book 268 at Page 116 of the official records in the office of the Wasatch County Recorder (Parcel Numbers JDR-Hy-40-19:23:A, JDR-Hy-40-19:26:A and JDR-Hy-40-19:28:A).

Parcel 8-51

Those portions of the **Strike Fraction Patented Lode Mining Claim, M.S. 7163**, as the same is more particularly described in that certain United States Mineral Entry Patent recorded December 13, 1946 as Entry No. 65151 in Book 10 of Mining Deeds at Page 557 of the official records in the office of the Wasatch County Recorder lying South and West of the Southwesterly line of the of the property condemned by The United States of America pursuant to that certain Amended Declaration of Taking recorded April 21, 1988 as Entry No. 145396 in Book 199 at Page 281 of the official records in the office of the Wasatch County Recorder (Parcel Number JDR-Hy-40-19:27:A), and the property condemned by The United States of America pursuant to that certain Amended Declaration of Taking recorded November 9, 1993 as Entry No. 169242 in Book 268 at Page 116 of the official records in the office of the Wasatch County Recorder County (Parcel Numbers JDR-Hy-40-19:23:A, JDR-Hy-40-19:26:A and JDR-Hy-40-19:28:A).

Parcel 8-52

The **Sultan Patented Lode Mining Claim, Lot No. 5087**, as the same is more particularly described in that certain United States Mineral Entry Patent recorded February 12, 1906 as Entry No. 14791 in Book 5 of Mining Deeds at Page 384 of the official records in the office of the Wasatch County Recorder.

Parcel 8-53:

The **Sussie C. Patented Lode Mining Claim, M.S. 6732**, as the same is more particularly described in that certain United States Mineral Entry Patent recorded March 21, 1928 as Entry No. 44088 in Book 10 of Mining Deeds at Page 109 of the official records in the office of the Wasatch County Recorder.

All or portions of Wasatch County Tax Serial Numbers: OWC-0028-0, OWC-0029-1, OWC-0031-0, OWC-0031-1, OWC-0031-2, OWC-0031-5, OWC-0031-6, OWC-0033-0, OWC-0033-1, OWC-0040-0, OWC-0051-0, OWC-0051-1, OWC-0052-0, OWC-0052-1, OWC-0053-0, OWC-0196-0, OWC-0198-0, OWC-0199-0, OWC-0201-0 STA-0272 and STA-0420-0.

[Parcels 9 and 10 to be conveyed via Quitclaim Deed]

Parcel 11: (Island No. 6) (Surface Rights and Surface Estate Only) (Wasatch County)

The following patented lode mining claims lying within Sections 1 and 12, Township 3 South, Range 3 East, Salt Lake Base and Meridian:

Parcel 11-1:

The **Garfield Patented Lode Mining Claim, Lot No. 75**, as the same is more particularly described in that certain United States Mineral Entry Patent recorded March 5, 1973 as Entry No. 99149 in Book 88 at Page 109 of the official records in the office of the Wasatch County Recorder.

Parcel 11-2:

The **Iowa Patented Lode Mining Claim, Lot No. 72**, as the same is more particularly described in that certain United States Mineral Entry Patent recorded March 5, 1973 as Entry No. 99150 in Book 88 at Page 112 of the official records in the office of the Wasatch County Recorder.

Wasatch County Tax Serial Number: OWC-0196-0.

**LEGAL DESCRIPTION – MOUNTAINSIDE
(ISLANDS 4 AND 5)**

**[Property to be conveyed via Quitclaim Deed]
(Wasatch County, State of Utah)**

Parcel 9: (Island No. 4) (Surface Rights and Surface Estate Only) (Wasatch County)

The following undivided interests, as a tenant in common with others, in and to the following described patented lode mining claims, and portions of patented lode mining claims lying within Sections 5 and 6, Township 3 South, Range 4 East, Salt Lake Base and Meridian:

Parcel 9-1:

An undivided one-half interest in the **Ace Full Patented Lode Mining Claim, M.S. 5071**, as the same is more particularly described in that certain United States Mineral Entry Patent recorded February 16, 1905 as Entry No. 13155 in Book 5 of Patents at Page 277 of the official records in the office of the Wasatch County Recorder.

Parcel 9-2:

An undivided 31/72nds interest in and to portions of the **Dale Patented Lode Mining Claim, M.S. 4737**, as the same is more particularly described in that certain United States Mineral Entry Patent recorded November 19, 1925 as Entry No. 41880 in Book 10 of Mining Deeds at Page 11 of the

official records in the office of the Wasatch County Recorder, said portions being more particularly described as follows:

Beginning at post no. 4 of the said Dale Mine, Lot No. 4737, and running thence South 74°42' East 250 feet; thence North 18°04' West to the West boundary of said Lot No. 4737; thence South 19°59' West to the place of beginning.

Parcel 9-3:

An undivided one-half interest in the **E.M.C. Patented Lode Mining Claim, M.S. 5071**, as the same is more particularly described in that certain United States Mineral Entry Patent recorded February 16, 1905 as Entry No. 13155 in Book 5 of Patents at Page 277 of the official records in the office of the Wasatch County Recorder.

Parcel 9-4:

An undivided one-half interest in the **Mary Jane Patented Lode Mining Claim, M.S. 5071**, as the same is more particularly described in that certain United States Mineral Entry Patent recorded February 16, 1905 as Entry No. 13155 in Book 5 of Patents at Page 277 of the official records in the office of the Wasatch County Recorder.

Parcel 9-5:

An undivided one-half interest in the **Merle V. Patented Lode Mining Claim, M.S. 5071**, as the same is more particularly described in that certain United States Mineral Entry Patent recorded February 16, 1905 as Entry No. 13155 in Book 5 of Patents at Page 277 of the official records in the office of the Wasatch County Recorder.

Parcel 9-6:

An undivided one-half interest in the **Monroe Patented Lode Mining Claim, M.S. 5071**, as the same is more particularly described in that certain United States Mineral Entry Patent recorded February 16, 1905 as Entry No. 13155 in Book 5 of Patents at Page 277 of the official records in the office of the Wasatch County Recorder.

Portions of Wasatch County Tax Serial Number: STA-0272-0.

Parcel 10: (Island No. 5) (Surface Rights and Surface Estate Only) (Wasatch County)

The following undivided interests, as a tenant in common with others, in the following described patented lode mining claims lying within Section 1, Township 3 South, Range 3 East, Salt Lake Base and Meridian, and Section 6, Township 3 South, Range 4 East, Salt Lake Base and Meridian:

Parcel 10-1:

An undivided 50/72nds interest in the **Beehive Patented Lode Mining Claim, M.S. 5794**, as the same is more particularly described in that certain United States Mineral Entry Patent recorded May 1, 1911 as Entry No. 22125 in Book 8 of Mining Deeds at Page 351 of the official records in the office of the Wasatch County Recorder.

Parcel 10-2:

An undivided 50/72nds interest in the **Beehive Extension Patented Lode Mining Claim, M.S. 5794**, as the same is more particularly described in that certain United States Mineral Entry Patent recorded May 1, 1911 as Entry No. 22125 in Book 8 of Mining Deeds at Page 351 of the official records in the office of the Wasatch County Recorder.

Portions of Wasatch County Tax Serial Number: STA-0272-0.

LEGAL DESCRIPTION – SKI SLOPE PROPERTY

[Property to be conveyed via Special Warranty Deed]

ISLAND NO. 1

Surface Rights and Surface Estate Only (Wasatch County, State of Utah)

The following patented lode mining claims lying within Section 2, Township 3 South, Range 4 East, Salt Lake Base and Meridian:

Parcel 1-1:

The **Big Hill Patented Lode Mining Claim, M.S. 6973**, as the same is more particularly described in that certain United States Patent recorded September 2, 1931 as Entry No. 48157 in Book 10 of Mining Deeds at Page 263 of the official records in the office of the Wasatch County Recorder.

Parcel 1-2:

The **Green Stone Patented Lode Mining Claim, M.S. 6973**, as the same is more particularly described in that certain United States Patent recorded September 2, 1931 as Entry No. 48157 in Book 10 of Mining Deeds at Page 263 of the official records in the office of the Wasatch County Recorder.

EXCEPTING THEREFROM those portions lying with the Southeast quarter of the Northeast quarter, and the Southeast quarter of Section 3, Township 3 South, Range 4 East, Salt Lake Base and Meridian.

Portions of Wasatch County Tax Serial Number: OWC-0198-0.

ISLAND NO. 2

Surface Rights and Surface Estate Only (Wasatch County, State of Utah)

The following patented lode mining claims lying within Section 2, Township 3 South, Range 4 East, Salt Lake Base and Meridian:

Parcel No. 2-1:

The **Buckeye Patented Lode Mining Claim, Lot No. 4297**, as the same is more particularly described in that certain United States Mineral Entry Patent recorded July 15, 1926 as Entry No. 42509 in Book 10 of Mining Deeds at Page 53 of the official records in the office of the Wasatch County Recorder.

Parcel No. 2-2:

The **Eclipse Patented Lode Mining Claim, Lot No. 5130**, as the same is more particularly described in that certain United States Mineral Entry Patent recorded March 28, 1906 as Entry No. 14910 in Book 5 of Mining Deeds at Page 404 of the official records in the office of the Wasatch County Recorder.

Parcel No. 2-3:

The **Plantic Patented Lode Mining Claim, Lot No. 5130**, as the same is more particularly described in that certain United States Mineral Entry Patent recorded March 28, 1906 as Entry No. 14910 in Book 5 of Mining Deeds at Page 404 of the official records in the office of the Wasatch County Recorder.

Parcel No. 2-4:

The **Rising Star Patented Lode Mining Claim, Lot No. 5130**, as the same is more particularly described in that certain United States Mineral Entry Patent recorded March 28, 1906 as Entry No. 14910 in Book 5 of Mining Deeds at Page 404 of the official records in the office of the Wasatch County Recorder.

Parcel No. 2-5:

The **Susie G Patented Lode Mining Claim, Lot No. 4297**, as the same is more particularly described in that certain United States Mineral Entry Patent recorded July 15, 1926 as Entry No. 42509 in Book 10 of Mining Deeds at Page 53 of the official records in the office of the Wasatch County Recorder.

Parcel No. 2-6:

The **Susie G No. 2 Patented Lode Mining Claim, Lot No. 4297**, as the same is more particularly described in that certain United States Mineral Entry Patent recorded July 15, 1926 as Entry No. 42509 in Book 10 of Mining Deeds at Page 53 of the official records in the office of the Wasatch County Recorder.

Parcel No. 2-7:

The **Undine Patented Lode Mining Claim, Lot No. 5130**, as the same is more particularly described in that certain United States Mineral Entry Patent recorded March 28, 1906 as Entry No. 14910 in Book 5 of Mining Deeds at Page 404 of the official records in the office of the Wasatch County Recorder.

Portions of Wasatch County Tax Serial Number: OWC-0198-0.

ISLAND NO. 3
Surface Rights and Surface Estate Only
(Wasatch County, State of Utah)

The following patented lode mining claims lying within Sections 34 and 35, Township 2 South, Range 4 East, Salt Lake Base and Meridian, and Section 2, Township 3 South, Range 4 East, Salt Lake Base and Meridian:

Parcel 3-1:

The **Adla Patented Lode Mining Claim, Lot No. 3916**, as the same is more particularly described in that certain United States Mineral Entry Patent recorded September 12, 1925 as Entry No. 41691 in Book 10 of Mining Deeds at Page 2 of the official records in the office of the Wasatch County Recorder.

Parcel 3-2:

The **Fram Patented Lode Mining Claim, Lot No. 3915**, as the same is more particularly described in that certain United States Mineral Entry Patent recorded September 12, 1925 as Entry No. 41691 in Book 10 of Mining Deeds at Page 2 of the official records in the office of the Wasatch County Recorder.

Parcel 3-3:

The **Gerda Patented Lode Mining Claim, Lot No. 3917**, as the same is more particularly described in that certain United States Mineral Entry Patent recorded September 12, 1925 as Entry No. 41691 in Book 10 of Mining Deeds at Page 2 of the official records in the office of the Wasatch County Recorder.

Parcel 3-4:

The **Hebe Patented Lode Mining Claim, Lot No. 3920**, as the same is more particularly described in that certain United States Mineral Entry Patent recorded September 12, 1925 as Entry No. 41691 in Book 10 of Mining Deeds at Page 2 of the official records in the office of the Wasatch County Recorder.

Parcel 3-5:

The **Valkyrien Patented Lode Mining Claim, Lot No. 3918**, as the same is more particularly described in that certain United States Mineral Entry Patent recorded September 12, 1925 as Entry No. 41691 in Book 10 of Mining Deeds at Page 2 of the official records in the office of the Wasatch County Recorder.

Parcel 3-6:

The **Vista Patented Lode Mining Claim, Lot No. 3919**, as the same is more particularly described in that certain United States Mineral Entry Patent recorded September 12, 1925 as Entry No. 41691 in Book 10 of Mining Deeds at Page 2 of the official records in the office of the Wasatch County Recorder.

Portions of Wasatch County Tax Serial Numbers: OWC-0198-0, OWC-0051-0 and OWC-0052-0.

[Parcels 4 and 5 describing leasehold estates will be conveyed via Quitclaim Deed]

PATENTED CLAIMS
Surface Rights and Surface Estate Only

Surface Rights and Surface Estate Only, as to the following described Parcels 6-1 through 6-65, inclusive, Parcels 6-68 through 6-97, inclusive, and Parcels 6-99 through 6-120, inclusive; and Surface Rights and Surface Estate Only, as a tenant in common with others, in and to the undivided interests set forth in the following described Parcels 6-66, 6-67, 6-98(A) and 6-98(B):

Parcel 6-1:

The **Acme Patented Lode Mining Claim, Lot No. 5403**, as the same is more particularly described in that certain United States Mineral Entry Patent recorded December 20, 1916 as Entry No. 32445 in Book 9 of Mining Deeds at Page 69 of the official records in the office of the Wasatch County Recorder.

Parcel 6-2:

The **Amanda Patented Lode Mining Claim, Lot No. 3768**, as the same is more particularly described in that certain United States Mineral Entry Patent recorded June 15, 1900 as Entry No. 5911 in Book T at Page 566 of the official records in the office of the Wasatch County Recorder.

Parcel 6-3:

The **American Boy Patented Lode Mining Claim, Lot No. 5328**, as the same is more particularly described in that certain United States Mineral Entry Patent recorded December 20, 1916 as Entry No. 32447 in Book 9 of Mining Deeds at Page 79 of the official records in the office of the Wasatch County Recorder which lie within Wasatch County, Utah.

EXCEPTING THEREFROM those portions of said American Boy described as follows:

Beginning at Corner No. 4 of said claim and running thence North 30°21' West along the Easterly endline 268.5 feet; thence South 60°42' West along the Southerly sideline of the Blue Ledge Lode Claim, U.S. Lot No. 39, 143.8 feet to intersect Line 5-4 of the Callico Lode, U.S. Survey No. 5929; thence South 06°44' East along said line 232.3 feet to intersect Line 1-2 of the Magnet Lode, U.S. Lot No. 41; thence South 54°06' East along said line 68.3 feet to intersect Line 3-4 of said American Boy Lode; thence North 58°30' East along said line 209.3 feet, more or less to the point of Beginning.

Parcel 6-4:

The **American Chief Patented Lode Mining Claim, Lot No. 5403**, as the same is more particularly described in that certain United States Mineral Entry Patent recorded December 20, 1916 as Entry No. 32445 in Book 9 of Mining Deeds at Page 69 of the official records in the office of the Wasatch County Recorder.

Parcel 6-5:

The **American Queen Patented Lode Mining Claim, M.S. 5458**, as the same is more particularly described in that certain United States Mineral Entry Patent recorded December 20, 1916 as Entry No. 32446 in Book 9 of Mining Deeds at Page 75 of the official records in the office of the Wasatch County Recorder.

EXCEPTING THEREFROM those portions of said American Queen described as follows:

Beginning at a point on Line 1-6 of said claim at its intersection with Line 1-4 of the Forty-Fifth Star Lode, U.S. Survey No. 5929, said point being situated South 52°43' East 312.3 feet from Corner No. 1 of said American Queen Lode, and running thence South 05°54' East 335.4 feet to intersect Line 1-2 of the American Chief Lode, U.S. Survey No. 5403; thence North 75°11' East along said line 54.2 feet to Corner No. 1 of said lode; thence South 44°22' East along Line 1-6 of said America Chief lode 168.2 feet to intersect Line 4-3 of said Forty-Fifth Star Lode, U.S. Survey No. 5929; thence along said Line 4-3 South 73°44' East 477 feet to Corner No. 3 of said lode; thence North 05°54' West 17.1 feet to Corner No. 5 of the Gladys Lode, U.S. Survey No. 5929; thence North 88°26' East 68.1 feet to intersect Line 6-1 of said American Queen Lode, U.S. Survey No. 5458; thence along said Line 6-1 North 52°43' West 915.9 feet, more or less, to the point of Beginning.

Parcel 6-6:

The **Ammie Patented Lode Mining Claim, Lot No. 202**, as the same is more particularly described in that certain United States Mineral Entry Patent recorded April 17, 1893 in Book N at Page 378 of the official records in the office of the Wasatch County Recorder.

Parcel 6-7:

The **Ammie Fraction Patented Lode Mining Claim, M.S. 7281**, as the same is more particularly described in that certain United States Mineral Entry Patent recorded March 26, 1962 as Entry No. 83008 in Book 11 of Mining Deeds at Page 264 of the official records in the office of the Wasatch County Recorder.

Parcel 6-8:

The **Autumn Gold Patented Lode Mining Claim, Lot No. 3792**, as the same is more particularly described in that certain United States Mineral Entry Patent recorded December 13, 1901 as Entry No. 7771 in Book 3 of Mining Deeds at Page 267 of the official records in the office of the Wasatch County Recorder.

Parcel 6-9:

The **Barbara Patented Lode Mining Claim, Lot No. 5403**, as the same is more particularly described in that certain United States Mineral Entry Patent recorded December 20, 1916 as

Entry No. 32445 in Book 9 of Mining Deeds at Page 69 of the official records in the office of the Wasatch County Recorder.

Parcel 6-10:

The **Ben Butler Patented Lode Mining Claim, M.S. 6642**, as the same is more particularly described in that certain United States Patent recorded October 25, 1924 as Entry No. 40765 in Book 9 of Mining Deeds at Page 590 of the official records in the office of the Wasatch County Recorder.

EXCEPTING THEREFROM those portions of said Ben Butler described as follows:

All that part of said Ben Butler Lode Mining Claim lying West of the West end line of the Success No. 1 and Phyllis Lode Mining Claims, U.S. Survey No. 6810, and West of a line projected North from the Northwest Corner (Corner No. 1) of said Success No. 1 Lode.

Parcel 6-11:

The **Black Rock Patented Lode Mining Claim, Lot No. 449**, as the same is more particularly described in that certain United States Mineral Entry Patent recorded October 2, 1928 as Entry No. 41377 in Book F of Mining Deeds at Page 391 of the official records in the office of the Summit County Recorder.

Parcel 6-12:

The **Black Rock Patented Lode Mining Claim, Lot No. 3792**, as the same is more particularly described in that certain United States Mineral Entry Patent recorded December 13, 1901 as Entry No. 7771 in Book 3 of Mining Deeds at Page 267 of the official records in the office of the Wasatch County Recorder.

Parcel 6-13:

The **Clarissa No. 1 Patented Lode Mining Claim, M.S. 6980**, as the same is more particularly described in that certain United States Mineral Entry Patent recorded December 13, 1946 as Entry No. 65152 in Book 10 of Mining Deeds at Page 559 of the official records in the office of the Wasatch County Recorder.

EXCEPTING THEREFROM those portions of said Clarissa No. 1 lying within Government Lot 13, and the North half of the Southeast quarter of Section 4, Township 3 South, Range 4 East, Salt Lake Base and Meridian.

Parcel 6-14:

The **Clarissa No. 2 Patented Lode Mining Claim, M.S. 6980**, as the same is more particularly described in that certain United States Mineral Entry Patent recorded December 13, 1946 as

Entry No. 65152 in Book 10 of Mining Deeds at Page 559 of the official records in the office of the Wasatch County Recorder.

Parcel 6-15:

The **Clark Patented Lode Mining Claim, Lot No. 5302**, as the same is more particularly described in that certain United States Mineral Entry Patent recorded October 11, 1926 as Entry No. 42674 in Book 10 of Mining Deeds at Page 64 of the official records in the office of the Wasatch County Recorder.

Parcel 6-16:

The **Columbus Patented Lode Mining Claim, Lot No. 4108**, as the same is more particularly described in that certain United States Mineral Entry Patent recorded June 3, 1929 as Entry No. 45796 in Book 10 of Mining Deeds at Page 192 of the official records in the office of the Wasatch County Recorder.

Parcel 6-17:

Those portions of the **Contact No. 4 Patented Lode Mining Claim, M.S. 7164**, as the same is more particularly described in that certain United States Mineral Entry Patent recorded March 26, 1962 as Entry No. 83009 in Book 11 of Mining Deeds at Page 266 of the official records in the office of the Wasatch County Recorder, lying North and West of the Following Described line:

Beginning at a point North 85°10' East 1150.0 feet from Corner No. 4 of the Lincoln Lode (Survey No. 3278), said point being North 151.55 feet and West 2640.0 feet, more or less, from the South quarter corner of Section 24, Township 2 South, Range 4 East, Salt Lake Base and Meridian; and running thence South 900.00 feet; thence South 54°40' West 1800.00 feet, more or less, to Corner No. 3 of the Horn Silver Mining Claim No. 2 Lode (Survey No. 5070); thence South 4675.0 feet, more or less, to the South side line of the Hill Top No. 1 Lode (Survey No. 6810); thence South 85°40' West along the said South side line 710.0 feet, more or less; thence South 31°37' West 775.0 feet, more or less, to Corner No. 2 of Marcella Lode (Survey No. 6760); thence North 83°06' West 1333.6 feet to Corner No. 3 of the said Marcella Lode; thence South 10°00' West 540.7 feet to Corner No. 4 of the Levary Lode (Survey No. 3768), and terminating.

EXCEPTING THEREFROM any portions of said Contact No. 4 lying within Government Lot 16 of Section 35, Township 2 South, Range 4 East, Salt Lake Base and Meridian.

Parcel 6-18:

The **Contact No. 8 Patented Lode Mining Claim, M.S. 7285**, as the same is more particularly described in that certain United States Mineral Entry Patent recorded September 15, 1960 as

Entry No. 80936 in Book 5 of Patents at Page 250 of the official records in the office of the Wasatch County Recorder.

Parcel 6-19:

The **Coolidge Patented Lode Mining Claim, M.S. 6952**, as the same is more particularly described in that certain United States Mineral Entry Patent recorded May 21, 1935 as Entry No. 52333 in Book 10 of Mining Deeds at Page 325 of the official records in the office of the Wasatch County Recorder, and recorded June 30, 1941 as Entry No. 68494 in Book G of mining deeds at Page 237 of the official records in the office of the Summit County Recorder.

Parcel 6-20:

The **Copper King Patented Lode Mining Claim, Lot No. 4436**, as the same is more particularly described in that certain United States Mineral Entry Patent recorded October 7, 1929 as Entry No. 46218 in Book 10 of Mining Deeds at Page 204 of the official records in the office of the Wasatch County Recorder.

Parcel 6-21:

The **Copper Queen Patented Lode Mining Claim, Lot No. 2981**, as the same is more particularly described in that certain United States Mineral Entry Patent recorded October 7, 1929 as Entry No. 46220 in Book 10 of Mining Deeds at Page 206 of the official records in the office of the Wasatch County Recorder.

Parcel 6-22:

The **Crescent Patented Lode Mining Claim, Lot No. 5087**, as the same is more particularly described in that certain United States Mineral Entry Patent recorded February 12, 1906 as Entry No. 14791 in Book 5 of Mining Deeds at Page 384 of the official records in the office of the Wasatch County Recorder.

Parcel 6-23:

The **D & H Patented Lode Mining Claim, Lot No. 5404**, as the same is more particularly described in that certain United States Mineral Entry Patent recorded December 20, 1916 as Entry No. 32447 in Book 9 of Mining Deeds at Page 79 of the official records in the office of the Wasatch County Recorder lying within Wasatch County, Utah.

Parcel 6-24:

The **Estella Patented Lode Mining Claim, Lot No. 167**, as the same is more particularly described in that certain United States Mineral Entry Patent recorded December 30, 1916 as Entry No. 32513 in Book 9 of Mining Deeds at Page 84 of the official records in the office of the Wasatch County Recorder.

Parcel 6-25:

The **Fisher No. 1 Patented Lode Mining Claim, M.S. 6980**, as the same is more particularly described in that certain United States Mineral Entry Patent recorded December 13, 1946 as Entry No. 65152 in Book 10 of Mining Deeds at Page 559 of the official records in the office of the Wasatch County Recorder, and recorded January 3, 1947 as Entry No. 75666 in Book G of mining deeds at Page 351 of the official records in the office of the Summit County Recorder.

Parcel 6-26:

The **Fisher No. 2 Patented Lode Mining Claim, M.S. 6980**, as the same is more particularly described in that certain United States Mineral Entry Patent recorded December 13, 1946 as Entry No. 65152 in Book 10 of Mining Deeds at Page 559 of the official records in the office of the Wasatch County Recorder, and recorded January 3, 1947 as Entry No. 75666 in Book G of mining deeds at Page 351 of the official records in the office of the Summit County Recorder.

Parcel 6-27:

The **Fisher No. 3 Patented Lode Mining Claim, M.S. 6980**, as the same is more particularly described in that certain United States Mineral Entry Patent recorded December 13, 1946 as Entry No. 65152 in Book 10 of Mining Deeds at Page 559 of the official records in the office of the Wasatch County Recorder, and recorded January 3, 1947 as Entry No. 75666 in Book G of mining deeds at Page 351 of the official records in the office of the Summit County Recorder.

Parcel 6-28:

The **Fisher No. 4 Patented Lode Mining Claim, M.S. 6980**, as the same is more particularly described in that certain United States Mineral Entry Patent recorded December 13, 1946 as Entry No. 65152 in Book 10 of Mining Deeds at Page 559 of the official records in the office of the Wasatch County Recorder, and recorded January 3, 1947 as Entry No. 75666 in Book G of mining deeds at Page 351 of the official records in the office of the Summit County Recorder.

Parcel 6-29:

The **Fisher No. 5 Patented Lode Mining Claim, M.S. 6980**, as the same is more particularly described in that certain United States Mineral Entry Patent recorded December 13, 1946 as Entry No. 65152 in Book 10 of Mining Deeds at Page 559 of the official records in the office of the Wasatch County Recorder, and recorded January 3, 1947 as Entry No. 75666 in Book G of mining deeds at Page 351 of the official records in the office of the Summit County Recorder.

Parcel 6-30:

The **Fisher No. 6 Patented Lode Mining Claim, M.S. 6980**, as the same is more particularly described in that certain United States Mineral Entry Patent recorded December 13, 1946 as Entry No. 65152 in Book 10 of Mining Deeds at Page 559 of the official records in the office of

the Wasatch County Recorder, and recorded January 3, 1947 as Entry No. 75666 in Book G of mining deeds at Page 351 of the official records in the office of the Summit County Recorder.

Parcel 6-31:

The **Fisher No. 7 Patented Lode Mining Claim, M.S. 6980**, as the same is more particularly described in that certain United States Mineral Entry Patent recorded December 13, 1946 as Entry No. 65152 in Book 10 of Mining Deeds at Page 559 of the official records in the office of the Wasatch County Recorder, and recorded January 3, 1947 as Entry No. 75666 in Book G of mining deeds at Page 351 of the official records in the office of the Summit County Recorder.

Parcel 6-32:

The **Fisher No. 8 Patented Lode Mining Claim, M.S. 6980**, as the same is more particularly described in that certain United States Mineral Entry Patent recorded July 9, 1956 as Entry No. 75768 in Book 5 of Patents at Page 242 of the official records in the office of the Wasatch County Recorder.

EXCEPTING THEREFROM those portions of said Fisher No. 8 lying with the Northwest quarter of Section 4, Township 3 South, Range 4 East, Salt Lake Base and Meridian.

Parcel 6-33:

The **Fisher No. 9 Patented Lode Mining Claim, M.S. 6980**, as the same is more particularly described in that certain United States Mineral Entry Patent recorded December 13, 1946 as Entry No. 65152 in Book 10 of Mining Deeds at Page 559 of the official records in the office of the Wasatch County Recorder, and recorded January 3, 1947 as Entry No. 75666 in Book G of mining deeds at Page 351 of the official records in the office of the Summit County Recorder.

Parcel 6-34:

The **Fisher No. 10 Patented Lode Mining Claim, M.S. 6980**, as the same is more particularly described in that certain United States Mineral Entry Patent recorded December 13, 1946 as Entry No. 65152 in Book 10 of Mining Deeds at Page 559 of the official records in the office of the Wasatch County Recorder, and recorded January 3, 1947 as Entry No. 75666 in Book G of mining deeds at Page 351 of the official records in the office of the Summit County Recorder.

Parcel 6-35:

The **Fisher No. 11 Patented Lode Mining Claim, M.S. 6980**, as the same is more particularly described in that certain United States Mineral Entry Patent recorded December 13, 1946 as Entry No. 65152 in Book 10 of Mining Deeds at Page 559 of the official records in the office of the Wasatch County Recorder, and recorded January 3, 1947 as Entry No. 75666 in Book G of mining deeds at Page 351 of the official records in the office of the Summit County Recorder.

Parcel 6-36:

The **Fisher No. 12 Patented Lode Mining Claim, M.S. 6980**, as the same is more particularly described in that certain United States Mineral Entry Patent recorded December 13, 1946 as Entry No. 65152 in Book 10 of Mining Deeds at Page 559 of the official records in the office of the Wasatch County Recorder, and recorded January 3, 1947 as Entry No. 75666 in Book G of mining deeds at Page 351 of the official records in the office of the Summit County Recorder.

Parcel 6-37:

The **Flagstaff Mine Patented Lode Mining Claim, Lot No. 38**, as the same is more particularly described in that certain United States Mineral Entry Patent recorded October 2, 1928 as Entry No. 41379 in Book F of Mining Deeds at Page 394 of the official records in the office of the Summit County Recorder.

Parcel 6-38:

Those portions of the **Fourth of July No. 2 Patented Lode Mining Claim, Lot No. 112**, as the same is more particularly described in that certain United States Mineral Entry Patent recorded February 27, 1884 in Book D at Page 620 of the official records in the office of the Wasatch County Recorder lying West of the following described line:

Beginning at a point North 85°10' East 1150.0 feet from Corner No. 4 of the Lincoln Lode (Survey No. 3278), said point being North 151.55 feet and West 2640.0 feet, more or less, from the South quarter corner of Section 24, Township 2 South, Range 4 East, Salt Lake Base and Meridian; and running thence South 900.00 feet; thence South 54°40' West 1800.00 feet, more or less, to Corner No. 3 of the Horn Silver Mining Claim No. 2 Lode (Survey No. 5070); thence South 4675.0 feet, more or less, to the South side line of the Hill Top No. 1 Lode (Survey No. 6810); thence South 85°40' West along the said South side line 710.0 feet, more or less; thence South 31°37' West 775.0 feet, more or less, to Corner No. 2 of Marcella Lode (Survey No. 6760); thence North 83°06' West 1333.6 feet to Corner No. 3 of the said Marcella Lode; thence South 10°00' West 540.7 feet to Corner No. 4 of the Levary Lode (Survey No. 3768), and terminating.

Parcel 6-39:

Those portions of the **Fourth of July No. 5 Patented Lode Mining Claim, M.S. 7182**, as the same is more particularly described in that certain United States Mineral Entry Patent recorded May 23, 1944 as Entry No. 62371 in Book 10 of Mining Deeds at Page 529 of the official records in the office of the Wasatch County Recorder, lying West of the following described line:

Beginning at a point North 85°10' East 1150.0 feet from Corner No. 4 of the Lincoln Lode (Survey No. 3278), said point being North 151.55 feet and West 2640.0 feet, more or less, from

the South quarter corner of Section 24, Township 2 South, Range 4 East, Salt Lake Base and Meridian; and running thence South 900.00 feet; thence South 54°40' West 1800.00 feet, more or less, to Corner No. 3 of the Horn Silver Mining Claim No. 2 Lode (Survey No. 5070); thence South 4675.0 feet, more or less, to the South side line of the Hill Top No. 1 Lode (Survey No. 6810); thence South 85°40' West along the said South side line 710.0 feet, more or less; thence South 31°37' West 775.0 feet, more or less, to Corner No. 2 of Marcella Lode (Survey No. 6760); thence North 83°06' West 1333.6 feet to Corner No. 3 of the said Marcella Lode; thence South 10°00' West 540.7 feet to Corner No. 4 of the Levary Lode (Survey No. 3768), and terminating.

Parcel 6-40:

That portion of the **General Jackson Patented Lode Mining Claim, Lot No. 3768**, as the same is patented by that certain United States Mineral Entry Patent recorded June 15, 1900 as Entry No. 5911 in Book T at Page 566 of the official records in the office of the Wasatch County Recorder, lying within the following:

Beginning at the center point on the North sideline of the Wood Chuck Patented Lode Mining Claim, this point being North 88°45' East 750.0 feet from Corner No. 2, the Northwest corner of the Woodchuck claim; thence South 43°49' West 735.9 feet to the center point of the South sideline of the Woodchuck claim, common to the North sideline of the General Jackson Patented Lode Mining Claim; thence South 43°49' West 849.4 feet to the center point of the South sideline of the General Jackson claim, common to the North sideline of the Silver Star Patented Lode Mining Claim; thence South 12°44' West 618.2 feet to the center point of the South sideline of the Silver Star Claim; thence South 88°45' West 750.0 feet to Corner No. 3, the Southwest corner of the Silver Star Claim; thence North 12°44' East 618.2 feet to Corner No. 2, the Northwest corner of the Silver Star Claim, common to Corner No. 3, the Southwest corner of the General Jackson claim; thence North 43°49' East 849.4 feet to Corner No. 2, the Northwest corner of the General Jackson claim, common to Corner No. 3, the Southwest corner of the Woodchuck claim; thence North 43°49' East 735.9 feet to Corner No. 2 the Northwest corner of the Woodchuck claim; thence North 88°45' East 750 feet to the place of beginning.

Parcel 6-41:

The **George H. C. Patented Lode Mining Claim, Lot No. 2956**, as the same is more particularly described in that certain United States Mineral Entry Patent recorded September 11, 1901 in Book 3 of Mining Deeds at Page 215 of the official records in the office of the Wasatch County Recorder.

Parcel 6-42:

The **George Washington Patented Lode Mining Claim, Lot No. 4108**, as the same is more particularly described in that certain United States Mineral Entry Patent recorded June 3, 1929 as Entry No. 45796 in Book 10 of Mining Deeds at Page 192 of the official records in the office of the Wasatch County Recorder.

Parcel 6-43:

The **Glenco Patented Lode Mining Claim, Lot No. 98**, as the same is more particularly described in that certain United States Mineral Entry Patent recorded May 20, 1939 as Entry No. 57237 in Book 10 of Mining Deeds at Page 452 of the official records in the office of the Wasatch County Recorder.

Parcel 6-44:

Those portions of the **Golden Age Patented Lode Mining Claim, Lot No. 113**, as the same is more particularly described in that certain United States Mineral Entry Patent recorded February 25, 1884 in Book D of Mining Deeds at Page 616 of the official records in the office of the Wasatch County Recorder, lying West of the following described line:

Beginning at a point North 85°10' East 1150.0 feet from Corner No. 4 of the Lincoln Lode (Survey No. 3278), said point being North 151.55 feet and West 2640.0 feet, more or less, from the South quarter corner of Section 24, Township 2 South, Range 4 East, Salt Lake Base and Meridian; and running thence South 900.00 feet; thence South 54°40' West 1800.00 feet, more or less, to Corner No. 3 of the Horn Silver Mining Claim No. 2 Lode (Survey No. 5070); thence South 4675.0 feet, more or less, to the South side line of the Hill Top No. 1 Lode (Survey No. 6810); thence South 85°40' West along the said South side line 710.0 feet, more or less; thence South 31°37' West 775.0 feet, more or less, to Corner No. 2 of Marcella Lode (Survey No. 6760); thence North 83°06' West 1333.6 feet to Corner No. 3 of the said Marcella Lode; thence South 10°00' West 540.7 feet to Corner No. 4 of the Levary Lode (Survey No. 3768), and terminating.

Parcel 6-45:

Those portions of the **Golden Age No. 2 Patented Lode Mining Claim, M.S. 7182**, as the same is more particularly described in that certain United States Mineral Entry Patent recorded May 23, 1944 as Entry No. 62371 in Book 10 of Mining Deeds at Page 529 of the official records in the office of the Wasatch County Recorder, lying West of the following described line:

Beginning at a point North 85°10' East 1150.0 feet from Corner No. 4 of the Lincoln Lode (Survey No. 3278), said point being North 151.55 feet and West 2640.0 feet, more or less, from the South quarter corner of Section 24, Township 2 South, Range 4 East, Salt Lake Base and Meridian; and running thence South 900.00 feet; thence South 54°40' West 1800.00 feet, more

or less, to Corner No. 3 of the Horn Silver Mining Claim No. 2 Lode (Survey No. 5070); thence South 4675.0 feet, more or less, to the South side line of the Hill Top No. 1 Lode (Survey No. 6810); thence South 85°40' West along the said South side line 710.0 feet, more or less; thence South 31°37' West 775.0 feet, more or less, to Corner No. 2 of Marcella Lode (Survey No. 6760); thence North 83°06' West 1333.6 feet to Corner No. 3 of the said Marcella Lode; thence South 10°00' West 540.7 feet to Corner No. 4 of the Levary Lode (Survey No. 3768), and terminating.

Parcel 6-46:

Those portions of the **Golden Rule Patented Lode Mining Claim, Lot No. 5100**, as the same is more particularly described in that certain United States Mineral Entry Patent recorded March 5, 1973 as Entry No. 99153 in Book 88 of Mining Deeds at Page 122 of the official records in the office of the Wasatch County Recorder, more particularly described as follows:

Beginning at corner no. 4 of the Golden Rule Lode, Survey No. 5100 (being the Northeast corner of said claim); and running thence on a true course South 2°56' West 100 feet along the Easterly line of said Golden Rule lode claim; thence on a true course North 87°04' West 605 feet to a point on the Westerly end line of the Clark lode mining claim; thence along said Westerly end line of the Clark lode mining claim on a true course North 14°27' East 102.1 feet to its intersection with the Northerly sideline of said Golden Rule claim, Survey No. 5100; thence on a true course South 87°04' East 584 feet to corner no. 4 of said Golden Rule Claim, the place of beginning.

Parcel 6-47:

The **Gold Standard Patented Lode Mining Claim, Lot No. 205**, as the same is more particularly described in that certain United States Mineral Entry Patent recorded December 16, 1925 as Entry No. 41990 in Book 10 of Mining Deeds at Page 35 of the official records in the office of the Wasatch County Recorder.

Parcel 6-48:

The **Great Hopes Patented Lode Mining Claim, M.S. 5911**, as the same is more particularly described in that certain United States Patent recorded July 7, 1910 as Entry No. 20746 in Book 8 of Mining Deeds at Page 275 of the official records in the office of the Wasatch County Recorder.

Parcel 6-49:

The **Harwood Patented Lode Mining Claim, Lot No. 450**, as the same is more particularly described in that certain United States Mineral Entry Patent recorded March 19, 1906 as Entry No. 14446 in Book C of Mining Patents at Page 577 of the official records in the office of the Summit County Recorder.

Parcel 6-50:

Those portions of the **Hill Top No. 1 Patented Lode Mining Claim, M.S. 6810**, as the same is more particularly described in that certain United States Mineral Entry Patent recorded April 11, 1944 as Entry No. 62197 in Book 10 of Mining Deeds at Page 523 of the official records in the office of the Wasatch County Recorder, lying West of the following described line:

Beginning at a point North 85°10' East 1150.0 feet from Corner No. 4 of the Lincoln Lode (Survey No. 3278), said point being North 151.55 feet and West 2640.0 feet, more or less, from the South quarter corner of Section 24, Township 2 South, Range 4 East, Salt Lake Base and Meridian; and running thence South 900.00 feet; thence South 54°40' West 1800.00 feet, more or less, to Corner No. 3 of the Horn Silver Mining Claim No. 2 Lode (Survey No. 5070); thence South 4675.0 feet, more or less, to the South side line of the Hill Top No. 1 Lode (Survey No. 6810); thence South 85°40' West along the said South side line 710.0 feet, more or less; thence South 31°37' West 775.0 feet, more or less, to Corner No. 2 of Marcella Lode (Survey No. 6760); thence North 83°06' West 1333.6 feet to Corner No. 3 of the said Marcella Lode; thence South 10°00' West 540.7 feet to Corner No. 4 of the Levary Lode (Survey No. 3768), and terminating.

Parcel 6-51:

Those portions of the **Homestake No. 3 Patented Lode Mining Claim, Lot No. 5028**, as the same is more particularly described in that certain United States Mineral Entry Patent recorded May 6, 1930 as Entry No. 46766 in Book 10 of Mining Deeds at Page 231 of the official records in the office of the Wasatch County Recorder, more particularly described as follows:

Beginning at the Northeast corner No. 4 of the Homestake No. 3 lode, Survey No. 5028, and running thence South 81°00' West 602.8 feet to the Northwest corner No. 3 of said Homestake No. 3 lode; thence South 14°30' East 289.8 feet to a point of intersection of the West side line of the Homestake No. 3 Lode with the East end line of the Belcher No. 5 lode, Lot No. 195; thence South 22°30' East 9.3 feet to the Southeast corner No. 4 of said Belcher No. 5 lode; thence North 81° East 40 feet to the Northeast corner No.3 of Belcher No. 4 lode, Lot No. 194; thence South 16°04' East 182.9 feet to a point of intersection on the South side line of the Horn Silver Mining Claim No. 1 lode, Survey No. 5070 and the North side line of the Horn Silver Mining Claim No. 2 lode, Survey No. 5070 with the East end line of said Belcher No. 4 lode; thence South 66°15' East 705.4 feet to a point of intersection of the South side line of the said Horn Silver Mining Claim No. 2 lode with the East side line of the Homestake No. 3 lode; thence North 14°30' West along the East side line of said Homestake No. 3 lode to the place of beginning.

Parcel 6-52:

The **Homestead Patented Lode Mining Claim, Lot No. 3792**, as the same is more particularly described in that certain United States Mineral Entry Patent recorded December 13, 1901 as Entry No. 7771 in Book 3 of Mining Deeds at Page 267 of the official records in the office of the Wasatch County Recorder.

Parcel 6-53:

The **Horn Silver No. 1 Patented Lode Mining Claim, Lot No. 5070**, as the same is more particularly described in that certain United States Mineral Entry Patent recorded April 24, 1923 as Entry No. 39358 in Book 9 of Mining Deeds at Page 471 of the official records in the office of the Wasatch County Recorder.

Parcel 6-54:

Those portions of the **Horn Silver No. 2 Patented Lode Mining Claim, Lot No. 5070**, as the same is more particularly described in that certain United States Mineral Entry Patent recorded April 24, 1923 as Entry No. 39358 in Book 9 of Mining Deeds at Page 471 of the official records in the office of the Wasatch County Recorder, lying North and West of the following described line:

Beginning at a point North 85°10' East 1150.0 feet from Corner No. 4 of the Lincoln Lode (Survey No. 3278), said point being North 151.55 feet and West 2640.0 feet, more or less, from the South quarter corner of Section 24, Township 2 South, Range 4 East, Salt Lake Base and Meridian; and running thence South 900.00 feet; thence South 54°40' West 1800.00 feet, more or less, to Corner No. 3 of the Horn Silver Mining Claim No. 2 Lode (Survey No. 5070); thence South 4675.0 feet, more or less, to the South side line of the Hill Top No. 1 Lode (Survey No. 6810); thence South 85°40' West along the said South side line 710.0 feet, more or less; thence South 31°37' West 775.0 feet, more or less, to Corner No. 2 of Marcella Lode (Survey No. 6760); thence North 83°06' West 1333.6 feet to Corner No. 3 of the said Marcella Lode; thence South 10°00' West 540.7 feet to Corner No. 4 of the Levary Lode (Survey No. 3768), and terminating.

Parcel 6-55:

The **Johnston Patented Lode Mining Claim, M.S. 6810**, as the same is more particularly described in that certain United States Mineral Entry Patent recorded April 11, 1944 as Entry No. 62197 in Book 10 of Mining Deeds at Page 523 of the official records in the office of the Wasatch County Recorder.

Parcel 6-56:

Those portions of the **Johnston No. 1 Patented Lode Mining Claim, M.S. 6810**, as the same is more particularly described in that certain United States Mineral Entry Patent recorded April 11, 1944 as Entry No. 62197 in Book 10 of Mining Deeds at Page 523 of the official records in the office of the Wasatch County Recorder, lying West of the Following described line:\

Beginning at a point North 85°10' East 1150.0 feet from Corner No. 4 of the Lincoln Lode (Survey No. 3278), said point being North 151.55 feet and West 2640.0 feet, more or less, from the South quarter corner of Section 24, Township 2 South, Range 4 East, Salt Lake Base and Meridian; and running thence South 900.00 feet; thence South 54°40' West 1800.00 feet, more or less, to Corner No. 3 of the Horn Silver Mining Claim No. 2 Lode (Survey No. 5070); thence South 4675.0 feet, more or less, to the South side line of the Hill Top No. 1 Lode (Survey No. 6810); thence South 85°40' West along the said South side line 710.0 feet, more or less; thence South 31°37' West 775.0 feet, more or less, to Corner No. 2 of Marcella Lode (Survey No. 6760); thence North 83°06' West 1333.6 feet to Corner No. 3 of the said Marcella Lode; thence South 10°00' West 540.7 feet to Corner No. 4 of the Levary Lode (Survey No. 3768), and terminating.

Parcel 6-57:

Those portions of the **Johnston No. 2 Patented Lode Mining Claim, M.S. 6810**, as the same is more particularly described in that certain United States Mineral Entry Patent recorded April 11, 1944 as Entry No. 62197 in Book 10 of Mining Deeds at Page 523 of the official records in the office of the Wasatch County Recorder, lying West of the following described line:

Beginning at a point North 85°10' East 1150.0 feet from Corner No. 4 of the Lincoln Lode (Survey No. 3278), said point being North 151.55 feet and West 2640.0 feet, more or less, from the South quarter corner of Section 24, Township 2 South, Range 4 East, Salt Lake Base and Meridian; and running thence South 900.00 feet; thence South 54°40' West 1800.00 feet, more or less, to Corner No. 3 of the Horn Silver Mining Claim No. 2 Lode (Survey No. 5070); thence South 4675.0 feet, more or less, to the South side line of the Hill Top No. 1 Lode (Survey No. 6810); thence South 85°40' West along the said South side line 710.0 feet, more or less; thence South 31°37' West 775.0 feet, more or less, to Corner No. 2 of Marcella Lode (Survey No. 6760); thence North 83°06' West 1333.6 feet to Corner No. 3 of the said Marcella Lode; thence South 10°00' West 540.7 feet to Corner No. 4 of the Levary Lode (Survey No. 3768), and terminating.

Parcel 6-58:

The **Lake View No. 2 Patented Lode Mining Claim, Lot No. 3792**, as the same is more particularly described in that certain United States Mineral Entry Patent recorded December 13, 1901 as Entry No. 7771 in Book 3 of Mining Deeds at Page 267 of the official records in the

office of the Wasatch County Recorder.

Parcel 6-59:

The **Levary Patented Lode Mining Claim, Lot No. 3768**, as the same is more particularly described in that certain United States Mineral Entry Patent recorded June 15, 1900 as Entry No. 5911 in Book T at Page 566 of the official records in the office of the Wasatch County Recorder.

Parcel 6-60:

Those portions of the **Lincoln Patented Lode Mining Claim, Lot No. 3278**, as the same is more particularly described in that certain United States Mineral Entry Patent recorded April 28, 1908 as Entry No. 17722 in Book 8 of Mining Deeds at Page 63 of the official records in the office of the Wasatch County Recorder, lying West of the following described line:

Beginning at a point North 85°10' East 1150.0 feet from Corner No. 4 of the Lincoln Lode (Survey No. 3278), said point being North 151.55 feet and West 2640.0 feet, more or less, from the South quarter corner of Section 24, Township 2 South, Range 4 East, Salt Lake Base and Meridian; and running thence South 900.00 feet; thence South 54°40' West 1800.00 feet, more or less, to Corner No. 3 of the Horn Silver Mining Claim No. 2 Lode (Survey No. 5070); thence South 4675.0 feet, more or less, to the South side line of the Hill Top No. 1 Lode (Survey No. 6810); thence South 85°40' West along the said South side line 710.0 feet, more or less; thence South 31°37' West 775.0 feet, more or less, to Corner No. 2 of Marcella Lode (Survey No. 6760); thence North 83°06' West 1333.6 feet to Corner No. 3 of the said Marcella Lode; thence South 10°00' West 540.7 feet to Corner No. 4 of the Levary Lode (Survey No. 3768), and terminating.

Parcel 6-61:

The **Lion Patented Lode Mining Claim, Lot No. 3768**, as the same is more particularly described in that certain United States Mineral Entry Patent recorded June 15, 1900 as Entry No. 5911 in Book T at Page 566 of the official records in the office of the Wasatch County Recorder.

Parcel 6-62:

The **Lone Pine Patented Lode Mining Claim, Lot No. 4956**, as the same is more particularly described in that certain United States Mineral Entry Patent recorded December 21, 1904 in Book 5 of Mining Deeds at Page 257 of the official records in the office of the Wasatch County Recorder.

Parcel 6-63:

The **Lone Pine No. 2 Patented Lode Mining Claim, M.S. 5911**, as the same is more particularly described in that certain United States Mineral Entry Patent recorded July 7, 1910 as Entry No. 20746 in Book 8 of Mining Deeds at Page 275 of the official records in the office of

the Wasatch County Recorder.

Parcel 6-64:

Those portions of the **Lost Bolder No. 2 Patented Lode Mining Claim, Lot No. 5070**, (said claim also being described of record as Lost Boulder No. 2) as the same is more particularly described in that certain United States Mineral Entry Patent recorded October 24, 1923 as Entry No. 39358 in Book 9 of Mining Deeds at Page 471 of the official records in the office of the Wasatch County Recorder, lying West of the following described line:

Beginning at a point North 85°10' East 1150.0 feet from Corner No. 4 of the Lincoln Lode (Survey No. 3278), said point being North 151.55 feet and West 2640.0 feet, more or less, from the South quarter corner of Section 24, Township 2 South, Range 4 East, Salt Lake Base and Meridian; and running thence South 900.00 feet; thence South 54°40' West 1800.00 feet, more or less, to Corner No. 3 of the Horn Silver Mining Claim No. 2 Lode (Survey No. 5070); thence South 4675.0 feet, more or less, to the South side line of the Hill Top No. 1 Lode (Survey No. 6810); thence South 85°40' West along the said South side line 710.0 feet, more or less; thence South 31°37' West 775.0 feet, more or less, to Corner No. 2 of Marcella Lode (Survey No. 6760); thence North 83°06' West 1333.6 feet to Corner No. 3 of the said Marcella Lode; thence South 10°00' West 540.7 feet to Corner No. 4 of the Levary Lode (Survey No. 3768), and terminating.

Parcel 6-65:

Those portions of the **Lost Bolder No. 3 Patented Lode Mining Claim, Lot No. 5070**, (said claim also being described of record as Lost Boulder No. 3) as the same is more particularly described in that certain United States Mineral Entry Patent recorded October 24, 1923 as Entry No. 39358 in Book 9 of Mining Deeds at Page 471 of the official records in the office of the Wasatch County Recorder, lying West of the following described line:

Beginning at a point North 85°10' East 1150.0 feet from Corner No. 4 of the Lincoln Lode (Survey No. 3278), said point being North 151.55 feet and West 2640.0 feet, more or less, from the South quarter corner of Section 24, Township 2 South, Range 4 East, Salt Lake Base and Meridian; and running thence South 900.00 feet; thence South 54°40' West 1800.00 feet, more or less, to Corner No. 3 of the Horn Silver Mining Claim No. 2 Lode (Survey No. 5070); thence South 4675.0 feet, more or less, to the South side line of the Hill Top No. 1 Lode (Survey No. 6810); thence South 85°40' West along the said South side line 710.0 feet, more or less; thence South 31°37' West 775.0 feet, more or less, to Corner No. 2 of Marcella Lode (Survey No. 6760); thence North 83°06' West 1333.6 feet to Corner No. 3 of the said Marcella Lode; thence South 10°00' West 540.7 feet to Corner No. 4 of the Levary Lode (Survey No. 3768), and terminating.

Parcel 6-66:

An undivided one-half interest in the **Lucy Patented Lode Mining Claim, Lot No. 152**, as the same is more particularly described in that certain United States Mineral Entry Patent recorded January 21, 1899 in Book T at Page 187 of the official records in the office of the Wasatch County Recorder.

Parcel 6-67:

An undivided twenty nine-thirtieths interest in the **Magnet Patented Lode Mining Claim, Lot No. 41**, as the same is more particularly described in that certain United States Mineral Entry Patent recorded March 5, 1973 as Entry No. 99151 in Book 89 at Page 115 of the official records in the office of the Wasatch County Recorder.

Parcel 6-68:

The **Marcella Patented Lode Mining Claim, M. S. 6760**, as the same is more particularly described in that certain United States Mineral Entry Patent recorded July 22, 1925 as Entry No. 41555 in Book 9 of Mining Deeds at Page 637 of the official records in the office of the Wasatch County Recorder.

Parcel 6-69:

The **Mary Jane Patented Lode Mining Claim, M.S. 6810**, as the same is more particularly described in that certain United States Mineral Entry Patent recorded April 11, 1944 as Entry No. 62197 in Book 10 of Mining Deeds at Page 523 of the official records in the office of the Wasatch County Recorder.

Parcel 6-70:

The **Mazeppa No. 2 Patented Lode Mining Claim, Lot No. 169**, as the same is more particularly described in that certain United States Mineral Entry Patent recorded December 30, 1916 as Entry No. 32513 in Book 9 of Mining Deeds at Page 84 of the official records in the office of the Wasatch County Recorder.

Parcel 6-71:

The **Meadow Patented Lode Mining Claim, Lot No. 3792**, as the same is more particularly described in that certain United States Mineral Entry Patent recorded December 13, 1901 as Entry No. 7771 in Book 3 of Mining Deeds at Page 267 of the official records in the office of the Wasatch County Recorder.

Parcel 6-72:

The **Miriam No. 1 Patented Lode Mining Claim, Lot No. 206**, as the same is more particularly

described in that certain United States Mineral Entry Patent recorded June 29, 1906 as Entry No. 15301 in Book 5 of Mining Deeds at Page 454 of the official records in the office of the Wasatch County Recorder.

Parcel 6-73:

The **Miriam No. 2 Patented Lode Mining Claim, Lot No. 206**, as the same is more particularly described in that certain United States Mineral Entry Patent recorded June 29, 1906 as Entry No. 15301 in Book 5 of Mining Deeds at Page 454 of the official records in the office of the Wasatch County Recorder.

Parcel 6-74:

The **Monitor Patented Lode Mining Claim, Lot No. 3768**, as the same is more particularly described in that certain United States Mineral Entry Patent recorded June 15, 1900 as Entry No. 5911 in Book T at Page 566 of the official records in the office of the Wasatch County Recorder.

Parcel 6-75:

The **Monno Patented Lode Mining Claim, Lot No. 4108**, as the same is more particularly described in that certain United States Mineral Entry Patent recorded June 3, 1929 as Entry No. 45796 in Book 10 of Mining Deeds at Page 192 of the official records in the office of the Wasatch County Recorder.

Parcel 6-76:

The **Monno No. 2 Patented Lode Mining Claim, Lot No. 4108**, as the same is more particularly described in that certain United States Mineral Entry Patent recorded June 3, 1929 as Entry No. 45796 in Book 10 of Mining Deeds at Page 192 of the official records in the office of the Wasatch County Recorder.

Parcel 6-77:

The **Monno No. 3 Patented Lode Mining Claim, Lot No. 4114**, as the same is more particularly described in that certain United States Mineral Entry Patent recorded June 3, 1929 as Entry No. 45796 in Book 10 of Mining Deeds at Page 192 of the official records in the office of the Wasatch County Recorder.

Parcel 6-78:

The **Morning Star Patented Lode Mining Claim, Lot No. 3792**, as the same is more particularly described in that certain United States Mineral Entry Patent recorded December 13, 1901 as Entry No. 7771 in Book 3 of Mining Deeds at Page 267 of the official records in the office of the Wasatch County Recorder.

Parcel 6-79:

Those portions of the **Mountaineer No. 1 Patented Lode Mining Claim, Lot No. 211**, as the same is more particularly described in that certain United States Mineral Entry Patent recorded July 20, 1896 in Book N at Page 483 of the official records in the office of the Wasatch County Recorder, lying North and West of the following described line:

Beginning at a point North 85°10' East 1150.0 feet from Corner No. 4 of the Lincoln Lode (Survey No. 3278), said point being North 151.55 feet and West 2640.0 feet, more or less, from the South quarter corner of Section 24, Township 2 South, Range 4 East, Salt Lake Base and Meridian; and running thence South 900.00 feet; thence South 54°40' West 1800.00 feet, more or less, to Corner No. 3 of the Horn Silver Mining Claim No. 2 Lode (Survey No. 5070); thence South 4675.0 feet, more or less, to the South side line of the Hill Top No. 1 Lode (Survey No. 6810); thence South 85°40' West along the said South side line 710.0 feet, more or less; thence South 31°37' West 775.0 feet, more or less, to Corner No. 2 of Marcella Lode (Survey No. 6760); thence North 83°06' West 1333.6 feet to Corner No. 3 of the said Marcella Lode; thence South 10°00' West 540.7 feet to Corner No. 4 of the Levary Lode (Survey No. 3768), and terminating.

[Parcel 6-80 to be conveyed via Quitclaim Deed]

Parcel 6-81:

The **North Side No. 3 Patented Lode Mining Claim, Lot No. 100**, as the same is more particularly described in that certain United States Mineral Entry Patent recorded May 20, 1939 as Entry No. 57239 in Book 10 of Mining Deeds at Page 455 of the official records in the office of the Wasatch County Recorder.

Parcel 6-82:

The **Overlooked Fraction Patented Lode Mining Claim, M.S. 6026**, as the same is more particularly described in that certain United States Mineral Entry Patent recorded July 9, 1912 as Entry No. 22362 in Book F of Mining Deeds at Page 65 of the official records in the office of the Summit County Recorder.

Parcel 6-83:

The **Pearl J. C. Patented Lode Mining Claim, Lot No. 2956**, as the same is more particularly described in that certain United States Mineral Entry Patent recorded September 11, 1901 in Book 3 of Mining Deeds at Page 215 of the official records in the office of the Wasatch County Recorder.

Parcel 6-84:

The **Phyllis Patented Lode Mining Claim, M.S. 6810**, as the same is more particularly described in that certain United States Mineral Entry Patent recorded April 11, 1944 as Entry No. 62197 in Book 10 of Mining Deeds at Page 523 of the official records in the office of the Wasatch County Recorder.

Parcel 6-85:

The **Prince Patented Lode Mining Claim, M.S. 5911**, as the same is more particularly described in that certain United States Patent recorded July 7, 1910 as Entry No. 20746 in Book 8 of Mining Deeds at Page 275 of the official records in the office of the Wasatch County Recorder.

Parcel 6-86:

The **Ray Patented Lode Mining Claim, M.S. 6952**, as the same is more particularly described in that certain United States Mineral Entry Patent recorded May 21, 1935 as Entry No. 52333 in Book 10 of Mining Deeds at Page 325 of the official records in the office of the Wasatch County Recorder, and recorded June 30, 1941 as Entry No. 68494 in Book G of Mining Deeds at Page 237 of the official records in the office of the Summit County Recorder.

Parcel 6-87:

The **Red Bird Patented Lode Mining Claim, Lot No. 3792**, as the same is more particularly described in that certain United States Mineral Entry Patent recorded December 13, 1901 as Entry No. 7771 in Book 3 of Mining Deeds at Page 267 of the official records in the office of the Wasatch County Recorder.

Parcel 6-88:

The **Red Horse Patented Lode Mining Claim, Lot No. 3792**, as the same is more particularly described in that certain United States Mineral Entry Patent recorded December 13, 1901 as Entry No. 7771 in Book 3 of Mining Deeds at Page 267 of the official records in the office of the Wasatch County Recorder.

Parcel 6-89:

The **Red Rock Patented Lode Mining Claim, M.S. 6973**, as the same is more particularly described in that certain United States Patent recorded September 2, 1931 as Entry No. 48157 in Book 10 of Mining Deeds at Page 263 of the official records in the office of the Wasatch County Recorder.

EXCEPTING THEREFROM those portions lying within the Southeast quarter of the Northeast quarter, and the Southeast quarter of Section 3, Township 3 South, Range 4 East, Salt Lake Base and Meridian.

Parcel 6-90:

The **Reward Patented Lode Mining Claim, Lot No. 3792**, as the same is more particularly described in that certain United States Mineral Entry Patent recorded December 13, 1901 as Entry No. 7771 in Book 3 of Mining Deeds at Page 267 of the official records in the office of the Wasatch County Recorder.

Parcel 6-91:

The **Riseing Star Patented Lode Mining Claim, Lot No. 170**, as the same is more particularly described in that certain United States Mineral Entry Patent recorded December 30, 1916 as Entry No. 32513 in Book 9 of Mining Deeds at Page 84 of the official records in the office of the Wasatch County Recorder.

Parcel 6-92:

The **Rockne Patented Lode Mining Claim, M.S. 7127**, as the same is more particularly described in that certain United States Mineral Entry Patent recorded February 15, 1943 as Patent Number 1116323 of the official records in the office of the Bureau of Land Management.

Parcel 6-93:

The **Rose Bud Patented Lode Mining Claim, Lot No. 201**, as the same is more particularly described in that certain United States Mineral Entry Patent recorded March 20, 1893 in Book N at Page 376 of the official records in the office of the Wasatch County Recorder.

Parcel 6-94:

The **Rosebud Fraction Patented Lode Mining Claim, M. S. 7280**, as the same is more particularly described in that certain United States Mineral Entry Patent recorded January 14, 1959 as Entry No. 78998 in Book 5 of Patents at Page 245 of the official records in the office of the Wasatch County Recorder.

Parcel 6-95:

Those portions of the **Silver Age Patented Lode Mining Claim, Lot No. 114**, as the same is more particularly described in that certain United States Mineral Entry Patent recorded February 27, 1884 in Book D at Page 624 of the official records in the office of the Wasatch County Recorder, lying West of the following described line:

Beginning at a point North 85°10' East 1150.0 feet from Corner No. 4 of the Lincoln Lode (Survey No. 3278), said point being North 151.55 feet and West 2640.0 feet, more or less, from the South quarter corner of Section 24, Township 2 South, Range 4 East, Salt Lake Base and Meridian; and running thence South 900.00 feet; thence South 54°40' West 1800.00 feet, more or less, to Corner No. 3 of the Horn Silver Mining Claim No. 2 Lode (Survey No. 5070); thence South 4675.0 feet, more or less, to the South side line of the Hill Top No. 1 Lode (Survey No. 6810); thence South 85°40' West along the said South side line 710.0 feet, more or less; thence South 31°37' West 775.0 feet, more or less, to Corner No. 2 of Marcella Lode (Survey No. 6760); thence North 83°06' West 1333.6 feet to Corner No. 3 of the said Marcella Lode; thence South 10°00' West 540.7 feet to Corner No. 4 of the Levary Lode (Survey No. 3768), and terminating.

Parcel 6-96:

The **Silver Standard Patented Lode Mining Claim, Lot No. 205**, as the same is more particularly described in that certain United States Mineral Entry Patent recorded December 16, 1925 as Entry No. 41990 in Book 10 of Mining Deeds at Page 35 of the official records in the office of the Wasatch County Recorder.

Parcel 6-97:

That portion of the **Silver Star Patented Lode Mining Claim, Lot No. 3768**, as the same is patented by that certain United States Mineral Entry Patent recorded June 15, 1900 as Entry No. 5911 in Book T at Page 566 of the official records in the office of the Wasatch County Recorder, lying within the following:

Beginning at the center point on the North sideline of the Wood Chuck Patented Lodge Mining Claim, this point being North 88°45' East 750.0 feet from Corner No. 2, the Northwest corner of the Woodchuck claim; thence South 43°49' West 735.9 feet to the center point of the South sideline of the Woodchuck claim, common to the North sideline of the General Jackson Patented Lode Mining Claim; thence South 43°49' West 849.4 feet to the center point of the South sideline of the General Jackson claim, common to the North sideline of the Silver Star Patented Lode Mining Claims; thence South 12°44' West 618.2 feet to the center point of the South sideline of the Silver Star Claim; thence South 88°45' West 750.0 feet to Corner No. 3, the Southwest corner of the Silver Star Claim; thence North 12°44' East 618.2 feet to Corner No. 2, the Northwest corner of the Silver Star Claim, common to Corner No. 3, the Southwest corner of the General Jackson claim; thence North 43°49' East 849.4 feet to Corner No. 2, the Northwest corner of the General Jackson claim, common to Corner No. 3, the Southwest corner of the Woodchuck claim; thence North 43°49' East 735.9 feet to Corner No. 2 the Northwest corner of the Woodchuck claim; thence North 88°45' East 750 feet to the place of beginning.

Parcel 6-98(A)

An undivided one-half interest in and to the following described portions of the **Sitka Patented Lode Mining Claim, M.S. 7126**, as the same is more particularly described in that certain United States Mineral Entry Patent recorded December 18, 1940 as Entry No. 58738 in Book 10 of Mining Deeds at Page 482 of the official records in the office of the Wasatch County Recorder:

All that part of said Sitka, Survey No. 7126, lying South of a line drawn from the Southeast Corner of The San Diego Lode Mining Claim, U. S. Lot No. 207, to the Southwest Corner of The Oom Paul Lode Mining Claim, U.S. Survey No. 5027.

Parcel 6-98(B)

An undivided two-thirds interest in and to the remainder of the **Sitka Patented Lode Mining Claim, M.S. 7126**, as the same is more particularly described in that certain United States Mineral Entry Patent recorded December 18, 1940 as Entry No. 58738 in Book 10 of Mining Deeds at Page 482 of the official records in the office of the Wasatch County Recorder:

Parcel 6-99:

The **Small Hopes Patented Lode Mining Claim, Lot No. 4956**, as the same is more particularly described in that certain United States Mineral Entry Patent recorded December 21, 1904 in Book 5 of Mining Deeds at Page 251 of the official records in the office of the Wasatch County Recorder.

Parcel 6-100:

The **Sofia Patented Lode Mining Claim, Lot No. 99**, as the same is more particularly described in that certain United States Mineral Entry Patent recorded May 20, 1939 as Entry No. 57238 in Book 10 of Mining Deeds at Page 454 of the official records in the office of the Wasatch County Recorder.

Parcel 6-101:

The **Spotted Fawn Patented Lode Mining Claim, Lot No. 205**, as the same is more particularly described in that certain United States Mineral Entry Patent recorded December 16, 1925 as Entry No. 41990 in Book 10 of Mining Deeds at Page 35 of the official records in the office of the Wasatch County Recorder.

Parcel 6-102:

The **Success No. 1 Patented Lode Mining Claim, M.S. 6810**, as the same is more particularly described in that certain United States Mineral Entry Patent recorded April 11, 1944 as Entry No. 62197 in Book 10 of Mining Deeds at Page 523 of the official records in the office of the

Wasatch County Recorder.

Parcel 6-103:

Those portions of the **Sultan Patented Lode Mining Claim, Lot No. 5087**, as the same is more particularly described in that certain United States Mineral Entry Patent recorded February 12, 1906 as Entry No. 14791 in Book 5 of Mining Deeds at Page 384 of the official records in the office of the Wasatch County Recorder, lying North and West of the following described line:

Beginning at a point North 85°10' East 1150.0 feet from Corner No. 4 of the Lincoln Lode (Survey No. 3278), said point being North 151.55 feet and West 2640.0 feet, more or less, from the South quarter corner of Section 24, Township 2 South, Range 4 East, Salt Lake Base and Meridian; and running thence South 900.00 feet; thence South 54°40' West 1800.00 feet, more or less, to Corner No. 3 of the Horn Silver Mining Claim No. 2 Lode (Survey No. 5070); thence South 4675.0 feet, more or less, to the South side line of the Hill Top No. 1 Lode (Survey No. 6810); thence South 85°40' West along the said South side line 710.0 feet, more or less; thence South 31°37' West 775.0 feet, more or less, to Corner No. 2 of Marcella Lode (Survey No. 6760); thence North 83°06' West 1333.6 feet to Corner No. 3 of the said Marcella Lode; thence South 10°00' West 540.7 feet to Corner No. 4 of the Levary Lode (Survey No. 3768), and terminating.

Parcel 6-104:

The **Sun Set No. 2 Patented Lode Mining Claim, Lot No. 168**, as the same is more particularly described in that certain United States Mineral Entry Patent recorded December 30, 1916 as Entry No. 32513 in Book 9 of Mining Deeds at Page 84 of the official records in the office of the Wasatch County Recorder.

Parcel 6-105:

The **Thurman Junior Patented Lode Mining Claim, M. S. 6899**, as the same is more particularly described in that certain United States Mineral Entry Patent recorded March 5, 1973 as Entry No. 99152 in Book 88 of Mining Deeds at Page 119 of the official records in the office of the Wasatch County Recorder.

Parcel 6-106:

The **Toronto Patented Lode Mining Claim, Lot No. 5068**, as the same is more particularly described in that certain United States Mineral Entry Patent recorded October 7, 1929 as Entry No. 46219 in Book 10 of Mining Deeds at Page 205 of the official records in the office of the Wasatch County Recorder.

Parcel 6-107:

The **Troy Patented Lode Mining Claim, Lot No. 4956**, as the same is more particularly described in that certain United States Mineral Entry Patent recorded December 21, 1904 in Book 5 of Mining Deeds at Page 257 of the official records in the office of the Wasatch County Recorder.

Parcel 6-108:

The **Uncle Charles Patented Lode Mining Claim, Lot No. 448**, as the same is more particularly described in that certain United States Mineral Entry Patent recorded October 2, 1928 as Entry No. 41381 in Book F of Mining Deeds at Page 398 of the official records in the office of the Summit County Recorder.

Parcel 6-109:

The **Vancouver Patented Lode Mining Claim, Lot No. 4956**, as the same is more particularly described in that certain United States Mineral Entry Patent recorded December 21, 1904 in Book 5 of Mining Deeds at Page 257 of the official records in the office of the Wasatch County Recorder.

Parcel 6-110:

The **Viola Patented Lode Mining Claim, Lot No. 4956**, as the same is more particularly described in that certain United States Mineral Entry Patent recorded December 21, 1904 in Book 5 of Mining Deeds at Page 257 of the official records in the office of the Wasatch County Recorder.

Parcel 6-111:

The **Viola No. 2 Patented Lode Mining Claim, M.S. 5911**, as the same is more particularly described in that certain United States Mineral Entry Patent recorded July 7, 1910 as Entry No. 20746 in Book 8 of Mining Deeds at Page 275 of the official records in the office of the Wasatch County Recorder.

Parcel 6-112:

The **Virgo Patented Lode Mining Claim, M.S. 6980**, as the same is more particularly described in that certain United States Mineral Entry Patent recorded December 13, 1946 as Entry No. 65152 in Book 10 of Mining Deeds at Page 559 of the official records in the office of the Wasatch County Recorder.

EXCEPTING THEREFROM those portions lying within Government Lot 13, and the North half of the Southeast quarter of Section 4, Township 3 South, Range 4 East, Salt Lake Base and Meridian.

Parcel 6-113:

The **Virgo No. 2 Patented Lode Mining Claim, M.S. 6980**, as the same is more particularly described in that certain United States Mineral Entry Patent recorded December 13, 1946 as Entry No. 65152 in Book 10 of Mining Deeds at Page 559 of the official records in the office of the Wasatch County Recorder.

Parcel 6-114:

The **W. H. C. Patented Lode Mining Claim, Lot No. 200**, as the same is more particularly described in that certain United States Mineral Entry Patent recorded November 29, 1892 in Book N of at Page 311 of the official records in the office of the Wasatch County Recorder.

Parcel 6-115:

The **Wildflower Patented Lode Mining Claim, M.S. 6980**, as the same is more particularly described in that certain United States Mineral Entry Patent recorded December 13, 1946 as Entry No. 65152 in Book 10 of Mining Deeds at Page 559 of the official records in the office of the Wasatch County Recorder.

Parcel 6-116:

The **Wildflower No. 2 Patented Lode Mining Claim, M.S. 6980**, as the same is more particularly described in that certain United States Mineral Entry Patent recorded December 13, 1946 as Entry No. 65152 in Book 10 of Mining Deeds at Page 559 of the official records in the office of the Wasatch County Recorder.

EXCEPTING THEREFROM those portions lying within Government Lot 13, and the North half of the Southeast quarter of Section 4, Township 3 South, Range 4 East, Salt Lake Base and Meridian.

Parcel 6-117:

The **Wildflower No. 3 Patented Lode Mining Claim, M.S. 6980**, as the same is more particularly described in that certain United States Mineral Entry Patent recorded December 13, 1946 as Entry No. 65152 in Book 10 of Mining Deeds at Page 559 of the official records in the office of the Wasatch County Recorder.

Parcel 6-118:

The **Wildflower No. 4 Patented Lode Mining Claim, M.S. 6980**, as the same is more particularly described in that certain United States Mineral Entry Patent recorded December 13, 1946 as Entry No. 65152 in Book 10 of Mining Deeds at Page 559 of the official records in the office of the Wasatch County Recorder.

Parcel 6-119:

The **Wildflower No. 11 Patented Lode Mining Claim, M.S. 6980**, as the same is more particularly described in that certain United States Mineral Entry Patent recorded December 13, 1946 as Entry No. 65152 in Book 10 of Mining Deeds at Page 559 of the official records in the office of the Wasatch County Recorder.

EXCEPTING THEREFROM those portions lying within Government Lot 13, and the North half of the Southeast quarter of Section 4, Township 3 South, Range 4 East, Salt Lake Base and Meridian.

Parcel 6-120:

Those portions of the **Woodchuck Patented Lode Mining Claim, Lot No. 3768**, as the same is patented by that certain United States Mineral Entry Patent recorded June 15, 1900 as Entry No. 5911 in Book T at Page 566 of the official records in the office of the Wasatch County Recorder, lying within the following:

Beginning at the center point on the North sideline of the Wood Chuck Patented Lodge Mining Claim, this point being North 88°45' East 750.0 feet from Corner No. 2, the Northwest corner of the Woodchuck claim; thence South 43°49' West 735.9 feet to the center point of the South sideline of the Woodchuck claim, common to the North sideline of the General Jackson Patented Lode Mining Claim; thence South 43°49" West 849.4 feet to the center point of the South sideline of the General Jackson claim, common to the North sideline of the Silver Star Patented Lode Mining Claims; thence South 12°44' West 618.2 feet to the center point of the South sideline of the Silver Star Claim; thence South 88°45' West 750.0 feet to Corner No. 3, the Southwest corner of the Silver Star Claim; thence North 12°44' East 618.2 feet to Corner No. 2, the Northwest corner of the Silver Star Claim, common to Corner No. 3, the Southwest corner of the General Jackson claim; thence North 43°49' East 849.4 feet to Corner No. 2, the Northwest corner of the General Jackson claim, common to Corner No. 3, the Southwest corner of the Woodchuck claim; thence North 43°49' East 735.9 feet to Corner No. 2 the Northwest corner of the Woodchuck claim; thence North 88°45' East 750 feet to the place of beginning.

All or portions of Wasatch County Tax Serial Numbers: OWC-0028-0, OWC-0029-1, OWC-0031-0, OWC-0031-2, OWC-0031-5, OWC-0031-6, OWC-0033-0, OWC-0033-1, OWC-0040-0, OWC-0051-0, OWC-0051-1, OWC-0052-0, OWC-0052-1, OWC-0053-0, OWC-0199-0 and OWC-0201-0.

Portions of Summit County Tax Serial Numbers: PCA-S-98-II, PCA-85-D and PCA-S-81-A.

[Parcel 7 to be conveyed via Quitclaim Deed]

PARCEL NUMBER 8 LEGAL DESCRIPTION – GOVERNMENT LOT
(Wasatch County, State of Utah)

Those portions of Government Lot 14, in Section 35, Township 2 South, Range 4 East, Salt Lake Base and Meridian, lying North and West of the following described line:

Beginning at a point North 85°10' East 1150.0 feet from Corner No. 4 of the Lincoln Lode (Survey No. 3278), said point being North 151.55 feet and West 2640.0 feet, more or less, from the South quarter corner of Section 24, Township 2 South, Range 4 East, Salt Lake Base and Meridian; and running thence South 900.00 feet; thence South 54°40' West 1800.00 feet, more or less, to Corner No. 3 of the Horn Silver Mining Claim No. 2 Lode (Survey No. 5070); thence South 4675.0 feet, more or less, to the South side line of the Hill Top No. 1 Lode (Survey No. 6810); thence South 85°40' West along the said South side line 710.0 feet, more or less; thence South 31°37' West 775.0 feet, more or less, to Corner No. 2 of Marcella Lode (Survey No. 6760); thence North 83°06' West 1333.6 feet to Corner No. 3 of the said Marcella Lode; thence South 10°00' West 540.7 feet to Corner No. 4 of the Levary Lode (Survey No. 3768), and terminating.

The above described property does not appear on the Wasatch County tax assessment rolls.

PARCEL NUMBER 9 LEGAL DESCRIPTION – GOVERNMENT LOT
(Wasatch County, State of Utah)

All of Government Lot 15, in Section 35, Township 2 South, Range 4 East, Salt Lake Base and Meridian.

The above described property does not appear on the Wasatch County tax assessment rolls.

LEGAL DESCRIPTION – SKI SLOPE PROPERTY
(New Discovery Patented Lode Mining Claim and Partition Lands)
[Property to be conveyed via Quitclaim Deed]

Parcel 6-80:

The **New Discovery Patented Lode Mining Claim, Lot No. 5302**, as the same is more particularly described in that certain United States Mineral Entry Patent recorded October 11, 1926 as Entry No. 42674 in Book 10 of Mining Deeds at Page 64 of the official records in the office of the Wasatch County Recorder.

PARCEL NUMBER 7 LEGAL DESCRIPTION – PARTITION LANDS
Surface Rights and Surface Estate Only
(Summit and Wasatch Counties, State of Utah)

An undivided one-half interest as a tenant in common with others, in and to the following described patented lode mining claims, and portions of patented lode mining claims:

Parcel 7-1:

A portion of the **American Boy Patented Lode Mining Claim, Lot No. 5328**, as patented by that certain United States Mineral Entry Patent recorded December 20, 1916 as Entry No. 32447 in Book 9 of Mining Deeds at Page 79 of the official records in the office of the Wasatch County Recorder, more particularly described as follows:

Beginning at Corner No. 4 of said claim and running thence North 30°21' West along the Easterly endline 268.5 feet; thence South 60°42' West along the Southerly sideline of the Blue Ledge Lode Claim, U.S. Lot No. 39, 143.8 feet to intersect Line 5-4 of the Callico Lode, U.S. Survey No. 5929; thence South 06°44' East along said line 232.3 feet to intersect Line 1-2 of the Magnet Lode, U.S. Lot No. 41; thence South 54°06' East along said line 68.3 feet to intersect Line 3-4 of said American Boy Lode; thence North 58°30' East along said line 209.3 feet, more or less to the point of Beginning.

Parcel 7-2:

A portion of the **American Queen Patented Lode Mining Claim, M.S. 5458**, as patented by that certain United States Mineral Entry Patent recorded December 20, 1916 as Entry No. 32446 in Book 9 of Mining Deeds at Page 75 of the official records in the office of the Wasatch County Recorder, more particularly described as follows:

Beginning at a point on Line 1-6 of said claim at its intersection with Line 1-4 of the Forty-Fifth Star Lode, U.S. Survey No. 5929, said point being situated South 52°43' East 312.3 feet from Corner No. 1 of said American Queen Lode, and running thence South 05°54' East 335.4 feet to intersect Line 1-2 of the American Chief Lode, U.S. Survey No. 5403; thence North 75°11' East along said line 54.2 feet to Corner No. 1 of said lode; thence South 44°22' East along Line 1-6 of said American Chief lode 168.2 feet to intersect Line 4-3 of said Forty-Fifth Star Lode, U.S. Survey No. 5929; thence along said Line 4-3 South 73°44' East 477 feet to Corner No. 3 of said lode; thence North 05°54' West 17.1 feet to Corner No. 5 of the Gladys Lode, U.S. Survey No. 5929; thence North 88°26' East 68.1 feet to intersect Line 6-1 of said American Queen Lode, U.S. Survey No. 5458; thence along said Line 6-1 North 52°43' West 915.9 feet, more or less, to the point of Beginning.

Parcel 7-3:

A portion of the **Ben Butler Patented Lode Mining Claim, M. S. 6642**, as the patented by that certain United States Mineral Entry Patent recorded October 25, 1924 as Entry No. 40765 in Book 9 of Mining Deeds at Page 590 of the official records in the office of the Wasatch County Recorder, more particularly described as follows:

All that part of said Ben Butler Lode Mining Claim lying West of the West end line of the Success No. 1 and Phyllis Lode Mining Claims, U.S. Survey No. 6810, and West of a line projected North from the Northwest Corner (Corner No. 1) of said Success No. 1 Lode.

Parcel 7-4:

The **Ball Mountain or Bald Mountain Patented Lode Mining Claim, Lot No. 127**, as the same is more particularly described in that certain United States Mineral Entry Patent recorded July 20, 1935 as Entry No. 52604 in Book 10 of Mining Deeds at Page 403 of the official records in the office of the Wasatch County Recorder.

Parcel 7-5:

The **Callico Patented Lode Mining Claim, M.S. 5929**, as the same is more particularly described in that certain United States Mineral Entry Patent recorded September 19, 1935 as Entry No. 52714 in Book 10 of Mining Deeds at Page 406 of the official records in the office of the Wasatch County Recorder, and recorded October 17, 1918 as Entry No. 28895 in Book F of Mining Deeds at Page 222 of the official records in the office of the Summit County Recorder.

Parcel 7-6:

The **Dew Drop Patented Lode Mining Claim, M.S. 7130**, as the same is more particularly described in that certain United States Mineral Entry Patent recorded December 24, 1957 as Entry No. 77623 in Book 11 of Mining Deeds at Page 213 of the official records in the office of the Wasatch County Recorder.

Parcel 7-7:

The **Ethel Patented Lode Mining Claim, M.S. 7130**, as the same is more particularly described in that certain United States Mineral Entry Patent recorded December 24, 1957 as Entry No. 77623 in Book 11 of Mining Deeds at Page 213 of the official records in the office of the Wasatch County Recorder.

Parcel 7-8:

The **Forty-Fifth Star Patented Lode Mining Claim, M.S. 5929**, as the same is more particularly described in that certain United States Mineral Entry Patent recorded September 19, 1935 as Entry No. 52714 in Book 10 of Mining Deeds at Page 406 of the official records in the office of the Wasatch County Recorder, and recorded October 17, 1918 as Entry No. 28895 in Book F of Mining Deeds at Page 222 of the official records in the office of the Summit County Recorder.

Parcel 7-9:

The **Gladys Patented Lode Mining Claim, M.S. 5929**, as the same is more particularly described in that certain United States Mineral Entry Patent recorded September 19, 1935 as Entry No. 52714 in Book 10 of Mining Deeds at Page 406 of the official records in the office of the Wasatch County Recorder, and recorded October 17, 1918 as Entry No. 28895 in Book F of Mining Deeds at Page 222 of the official records in the office of the Summit County Recorder.

Parcel 7-10:

The **Hardup Patented Lode Mining Claim, Lot No. 5128**, as the same is more particularly described in that certain United States Mineral Entry Patent recorded October 25, 1924 as Entry No. 40764 in Book 9 of Mining Deeds at Page 585 of the official records in the office of the Wasatch County Recorder.

Parcel 7-11:

The **Hornet Patented Lode Mining Claim, M.S. 7130**, as the same is more particularly described in that certain United States Mineral Entry Patent recorded December 24, 1957 as Entry No. 77623 in Book 11 of Mining Deeds at Page 213 of the official records in the office of the Wasatch County Recorder.

Parcel 7-12:

The **L.E. Patented Lode Mining Claim, M.S. 5930**, as the same is more particularly described in that certain United States Mineral Entry Patent recorded October 17, 1918 as Entry No. 28894 in Book F of Mining Deeds at Page 220 of the official records in the office of the Summit County Recorder.

Parcel 7-13:

The **Lookout Mountain Patented Lode Mining Claim, M.S. 7130**, as the same is more particularly described in that certain United States Mineral Entry Patent recorded December 24, 1957 as Entry No. 77623 in Book 11 of Mining Deeds at Page 213 of the official records in the office of the Wasatch County Recorder.

Parcel 7-14:

The **Lookout Mountain No. 2 Patented Lode Mining Claim, M.S. 7130**, as the same is more particularly described in that certain United States Mineral Entry Patent recorded December 24, 1957 as Entry No. 77623 in Book 11 of Mining Deeds at Page 213 of the official records in the office of the Wasatch County Recorder.

Parcel 7-15:

The **Lucky Star Patented Lode Mining Claim, M.S. 5929**, as the same is more particularly described in that certain United States Mineral Entry Patent recorded September 19, 1935 as Entry No. 52714 in Book 10 of Mining Deeds at Page 406 of the official records in the office of the Wasatch County Recorder, and recorded October 17, 1918 as Entry No. 28895 in Book F of Mining Deeds at Page 222 of the official records in the office of the Summit County Recorder.

Parcel 7-16:

The **North Star Patented Lode Mining Claim, M.S. 5929**, as the same is more particularly described in that certain United States Mineral Entry Patent recorded September 19, 1935 as Entry No. 52714 in Book 10 of Mining Deeds at Page 406 of the official records in the office of the Wasatch County Recorder, and recorded October 17, 1918 as Entry No. 28895 in Book F of Mining Deeds at Page 222 of the official records in the office of the Summit County Recorder.

Parcel 7-17:

The **O.K. Patented Lode Mining Claim, M.S. 5929**, as the same is more particularly described in that certain United States Mineral Entry Patent recorded September 19, 1935 as Entry No. 52714 in Book 10 of Mining Deeds at Page 406 of the official records in the office of the Wasatch County Recorder, and recorded October 17, 1918 as Entry No. 28895 in Book F of Mining Deeds at Page 222 of the official records in the office of the Summit County Recorder.

Parcel 7-18:

The **Park City Patented Lode Mining Claim, Lot No. 5067**, as the same is more particularly described in that certain United States Mineral Entry Patent recorded October 20, 1926 as Entry No. 42704 in Book 10 of Mining Deeds at Page 65 of the official records in the office of the Wasatch County Recorder.

Parcel 7-19:

The **Period No. 1 Patented Lode Mining Claim, M.S. 6567**, as the same is more particularly described in that certain United States Mineral Entry Patent recorded April 30, 1929 as Entry No. 42596 in Book F of Mining Deeds at Page 440 of the official records in the office of the Summit County Recorder.

Parcel 7-20:

The **Period No. 2 Patented Lode Mining Claim, M.S. 6567**, as the same is more particularly described in that certain United States Mineral Entry Patent recorded April 30, 1929 as Entry No. 42596 in Book F of Mining Deeds at Page 440 of the official records in the office of the Summit County Recorder.

Parcel 7-21:

The **Period No. 3 Patented Lode Mining Claim, M.S. 6567**, as the same is more particularly described in that certain United States Mineral Entry Patent recorded April 30, 1929 as Entry No. 42596 in Book F of Mining Deeds at Page 440 of the official records in the office of the Summit County Recorder.

Parcel 7-22:

The **Period No. 4 Patented Lode Mining Claim, M.S. 6567**, as the same is more particularly described in that certain United States Mineral Entry Patent recorded April 30, 1929 as Entry No. 42596 in Book F of Mining Deeds at Page 440 of the official records in the office of the Summit County Recorder.

Parcel 7-23:

The **Period No. 5 Patented Lode Mining Claim, M.S. 6567**, as the same is more particularly described in that certain United States Mineral Entry Patent recorded April 30, 1929 as Entry No. 42596 in Book F of Mining Deeds at Page 440 of the official records in the office of the Summit County Recorder.

Parcel 7-24:

The **Period No. 6 Patented Lode Mining Claim, M.S. 7055**, as the same is more particularly described in that certain United States Mineral Entry Patent recorded January 15, 1935 as Entry

No. 53479 in Book G of Mining Deeds at Page 93 of the official records in the office of the Summit County Recorder.

Parcel 7-25:

The **Period No. 7 Patented Lode Mining Claim, M.S. 7055**, as the same is more particularly described in that certain United States Mineral Entry Patent recorded January 15, 1935 as Entry No. 53479 in Book G of Mining Deeds at Page 93 of the official records in the office of the Summit County Recorder.

Parcel 7-26:

The **Period No. 8 Patented Lode Mining Claim, M.S. 7056**, as the same is more particularly described in that certain United States Mineral Entry Patent recorded December 12, 1941 as Entry No. 59939 in Book 10 of Mining Deeds at Page 500 of the official records in the office of the Wasatch County Recorder.

Parcel 7-27:

The **Period Fraction Patented Lode Mining Claim, M.S. 7056**, as the same is more particularly described in that certain United States Mineral Entry Patent recorded December 12, 1941 as Entry No. 59939 in Book 10 of Mining Deeds at Page 500 of the official records in the office of the Wasatch County Recorder.

Parcel 7-28:

The **Poor Man Patented Lode Mining Claim, Lot No. 5128**, as the same is more particularly described in that certain United States Mineral Entry Patent recorded October 25, 1924 as Entry No. 40764 in Book 9 of Mining Deeds at Page 585 of the official records in the office of the Wasatch County Recorder.

Parcel 7-29:

The **Silver Shield Patented Lode Mining Claim, Lot No. 5128**, as the same is more particularly described in that certain United States Mineral Entry Patent recorded October 25, 1924 as Entry No. 40764 in Book 9 of Mining Deeds at Page 585 of the official records in the office of the Wasatch County Recorder.

Parcel 7-30:

The **South Star Patented Lode Mining Claim, M.S. 5929**, as the same is more particularly described in that certain United States Mineral Entry Patent recorded September 19, 1935 as Entry No. 52714 in Book 10 of Mining Deeds at Page 406 of the official records in the office of the Wasatch County Recorder, and recorded October 17, 1918 as Entry No. 28895 in Book F of Mining Deeds at Page 222 of the official records in the office of the Summit County Recorder.

Parcel 7-31:

The **Tug of War Patented Lode Mining Claim, Lot No. 5067**, as the same is more particularly described in that certain United States Mineral Entry Patent recorded October 20, 1926 as Entry No. 42704 in Book 10 of Mining Deeds at Page 65 of the official records in the office of the Wasatch County Recorder.

Portions of Summit County Tax Serial Number PCA-85-D.
Portions of Wasatch County Tax Serial Numbers: OWC-0040-0, OWC-0051-0 and OWC-0051-1.

**LEGAL DESCRIPTION – SKI SLOPE PROPERTY
(Leasehold Estates)**

[Leasehold Estate to be conveyed via Quitclaim Deed]

**PARCEL NUMBER 4 LEGAL DESCRIPTION – SAN DIEGO
Surface Rights and Surface Estate Only**

A Leasehold Estate in and to the following described patented lode mining claims:

Parcel 4-1:

The **Fraction Patented Lode Mining Claim, Lot No. 5027**, as the same is more particularly described in that certain United States Mineral Entry Patent recorded September 14, 1910 as Entry No. 21013 in Book 8 of Mining Deeds at Page 288 of the official records in the office of the Wasatch County Recorder.

Parcel 4-2:

The **Morning Star Patented Lode Mining Claim, Lot No. 5027**, as the same is more particularly described in that certain United States Mineral Entry Patent recorded September 14, 1910 as Entry No. 21013 in Book 8 of Mining Deeds at Page 288 of the official records in the office of the Wasatch County Recorder.

Parcel 4-3:

The **Oom Paul Patented Lode Mining Claim, Lot No. 5027**, as the same is more particularly described in that certain United States Mineral Entry Patent recorded September 14, 1910 as Entry No. 21013 in Book 8 of Mining Deeds at Page 288 of the official records in the office of the Wasatch County Recorder.

Parcel 4-4:

The **San Diego Patented Lode Mining Claim, Lot No. 207**, as the same is more particularly described in that certain United States Mineral Entry Patent recorded September 17, 1898 in Book T at Page 101 of the official records in the office of the Wasatch County Recorder.

Parcel 4-5:

The **Viking Patented Lode Mining Claim, M.S. 7041**, as the same is more particularly described in that certain United States Mineral Entry Patent recorded February 8, 1935 as Entry No. 52018 in Book 10 of Mining Deeds at Page 322 of the official records in the office of the Wasatch County Recorder.

All of Wasatch County Tax Serial Numbers OWC-0033-2.

Part of Wasatch County tax Serial No. STA-00406-0.

Portions of Summit County Tax Serial Numbers: PCA-S-98-II and S-607.

PARCEL NUMBER 5 LEGAL DESCRIPTION – PARK CITY UTAH
Surface Rights and Surface Estate Only

A Leasehold Estate in and to the following undivided interests, as a tenant in common with others, in and to the following described patented lode mining claims, and portions of patented lode mining claims:

Parcel 5-1:

The **Augustus Patented Lode Mining Claim, Lot No. 107**, as the same is more particularly described in that certain United States Mineral Entry Patent recorded December 8, 1892 in Book N at Page 342 of the official records in the office of the Wasatch County Recorder.

Parcel 5-2:

The **Belcher No. 1 Patented Lode Mining Claim, Lot No. 191**, as the same is more particularly described in that certain United States Mineral Entry Patent recorded April 21, 1903 as Entry No. 11108 in Book 3 of Mining Deeds at Page 564 of the official records in the office of the Wasatch County Recorder.

Parcel 5-3:

The **Belcher No. 2 Patented Lode Mining Claim, Lot No. 192**, as the same is more particularly described in that certain United States Mineral Entry Patent recorded April 21, 1903 as Entry No. 11108 in Book 3 of Mining Deeds at Page 564 of the official records in the office of the Wasatch County Recorder.

Parcel 5-4:

The **Belcher No. 3 Patented Lode Mining Claim, Lot No. 193**, as the same is more particularly described in that certain United States Mineral Entry Patent recorded April 21, 1903 as Entry No. 11108 in Book 3 of Mining Deeds at Page 564 of the official records in the office of the Wasatch County Recorder.

Parcel 5-5:

The **Belcher No. 4 Patented Lode Mining Claim, Lot No. 194**, as the same is more particularly described in that certain United States Mineral Entry Patent recorded April 21, 1903 as Entry No. 11108 in Book 3 of Mining Deeds at Page 564 of the official records in the office of the Wasatch County Recorder.

Parcel 5-6:

The **Belcher No. 5 Patented Lode Mining Claim, Lot No. 195**, as the same is more particularly described in that certain United States Mineral Entry Patent recorded April 21, 1903 as Entry No. 11108 in Book 3 of Mining Deeds at Page 564 of the official records in the office of the Wasatch County Recorder.

Parcel 5-7:

The **Blaine Patented Lode Mining Claim, Lot No. 135**, as the same is more particularly described in that certain United States Mineral Entry Patent recorded April 6, 1891 in Book N at Page 189 of the official records in the office of the Wasatch County Recorder.

Parcel 5-8:

The **C. McFalls Patented Lode Mining Claim, Lot No. 554**, as the same is more particularly described in that certain United States Mineral Entry Patent recorded September 4, 1900 in Book C of Mining Patents at Page 265 of the official records in the office of the Summit County Recorder.

Parcel 5-9:

The **C. J. Nelson Patented Lode Mining Claim, Lot No. 552**, as the same is more particularly described in that certain United States Mineral Entry Patent recorded September 4, 1900 in Book C of Mining Patents at Page 257 of the official records in the office of the Summit County Recorder.

Parcel 5-10:

The **City of Edinburg Patented Lode Mining Claim, Lot No. 3288**, as the same is more particularly described in that certain United States Mineral Entry Patent recorded December 18, 1919 as Entry No. 35816 in Book 5 of Patents at Page 20 of the official records in the office of the Wasatch County Recorder.

Parcel 5-11:

The **Clipper Patented Lode Mining Claim, Lot No. 570**, as the same is more particularly described in that certain United States Mineral Entry Patent recorded May 20, 1921 as Entry No. 31640 in Book F of Mining Deeds at Page 252 of the official records in the office of the Summit County Recorder.

Parcel 5-12:

The **Clipper No. 2 Patented Lode Mining Claim, Lot No. 117**, as the same is more particularly described in that certain United States Mineral Entry Patent recorded December 8, 1892 in Book N at Page 329 of the official records in the office of the Wasatch County Recorder.

Parcel 5-13:

The **Columbia Patented Lode Mining Claim, Lot No. 569**, as the same is more particularly described in that certain United States Mineral Entry Patent recorded May 20, 1921 as Entry No. 31640 in Book F of Mining Deeds at Page 252 of the official records in the office of the Summit County Recorder.

Parcel 5-14:

The **Cumberland Patented Lode Mining Claim, Lot No. 120**, as the same is more particularly described in that certain United States Mineral Entry Patent recorded July 8, 1903 as Entry No. 11484 in Book P at Page 454 of the official records in the office of the Wasatch County Recorder.

Parcel 5-15:

The **Debs Patented Lode Mining Claim, Lot No. 3006**, as the same is more particularly described in that certain United States Mineral Entry Patent recorded July 8, 1903 in Book P at Page 461 of the official records in the office of the Wasatch County Recorder.

Parcel 5-16:

The **Denver Patented Lode Mining Claim, Lot No. 4967**, as the same is more particularly described in that certain United States Mineral Entry Patent recorded March 4, 1907 as Entry No. 16330 in Book 5 of Mining Deeds at Page 554 of the official records in the office of the Wasatch County Recorder.

Parcel 5-17:

The **Denver No. 2 Patented Lode Mining Claim, Lot No. 4967**, as the same is more particularly described in that certain United States Mineral Entry Patent recorded March 4, 1907 as Entry No. 16330 in Book 5 of Mining Deeds at Page 554 of the official records in the office of the Wasatch County Recorder.

Parcel 5-18:

The **Denver No. 3 Patented Lode Mining Claim, Lot No. 4967**, as the same is more particularly described in that certain United States Mineral Entry Patent recorded March 4, 1907 as Entry No. 16330 in Book 5 of Mining Deeds at Page 554 of the official records in the office of the Wasatch County Recorder.

Parcel 5-19:

The **Denver No. 4 Patented Lode Mining Claim, Lot No. 4967**, as the same is more particularly described in that certain United States Mineral Entry Patent recorded March 4, 1907 as Entry No. 16330 in Book 5 of Mining Deeds at Page 554 of the official records in the office of the Wasatch County Recorder.

Parcel 5-20:

The **Denver No. 5 Patented Lode Mining Claim, Lot No. 4967**, as the same is more particularly described in that certain United States Mineral Entry Patent recorded March 4, 1907 as Entry No. 16330 in Book 5 of Mining Deeds at Page 554 of the official records in the office of the Wasatch County Recorder.

Parcel 5-21:

The **Error No. 1 Patented Lode Mining Claim, M.S. 7046**, as the same is more particularly described in that certain United States Mineral Entry Patent recorded October 3, 1974 as Entry No. 102798 in Book 96 at Page 185 of the official records in the office of the Wasatch County Recorder.

Parcel 5-22:

The **Error No. 2 Patented Lode Mining Claim, M.S. 7046**, as the same is more particularly described in that certain United States Mineral Entry Patent recorded October 3, 1974 as Entry No. 102798 in Book 96 at Page 185 of the official records in the office of the Wasatch County Recorder.

Parcel 5-23:

The **Error No. 3 Patented Lode Mining Claim, M.S. 7047**, as the same is more particularly described in that certain United States Mineral Entry Patent recorded October 3, 1974 as Entry

No. 102799 in Book 96 at Page 194 of the official records in the office of the Wasatch County Recorder.

Parcel 5-24:

An undivided 100% interest in the **Excellent Patented Lode Mining Claim, Lot No. 125**, as the same is more particularly described in that certain United States Mineral Entry Patent recorded July 8, 1903 as Entry No. 11480 in Book P at Page 436 of the official records in the office of the Wasatch County Recorder.

Parcel 5-25:

The **Gardo Patented Lode Mining Claim, Lot No. 165**, as the same is more particularly described in that certain United States Mineral Entry Patent, recorded July 11, 1935 as Entry No. 52548 in Book 10 of mining deeds at Page 359 of the official records in the office of the Wasatch County Recorder.

EXCEPTING THEREFROM those portions of said Gardo Claim lying within the following: Commencing at Post No. 3 of the official survey of the Lugano and with magnetic variation at 16°30' East; running thence South 6°30' East 200 feet along the easterly end line of said Lugano Claim; thence in a direct line and on a course which is approximately South 76°11' West 2700, 4/100 feet, more or less, to the point of intersection of the northerly side line of the "Gardo" lode claim Lot 165 and the southerly side line of the "Belcher" No. 2 lode claim Lot 192 in the same district as officially surveyed, which point of intersection is North 72° East 266.8 feet distant from Post No. 4 of said "Gardo" lode claim as officially surveyed; and thence North 72° East along the Northerly side lines of the "Gardo" and "Lugano" lode claims as officially surveyed 2733, 4/10 feet, more or less, to said Post No. 3 of the Lugano lode claim, the place of beginning.

Parcel 5-26:

The **Homestake Patented Lode Mining Claim, Lot No. 66**, as the same is more particularly described in that certain United States Mineral Entry Patent recorded March 29, 1881 in Book H at Page 397 of the official records in the office of the Wasatch County Recorder.

Parcel 5-27:

The **Homestake No. 2 Patented Lode Mining Claim, Lot No. 67**, as the same is more particularly described in that certain United States Mineral Entry Patent recorded March 30, 1881 in Book H at Page 400 of the official records in the office of the Wasatch County Recorder.

Parcel 5-28:

The **Homestake No. 3 Patented Lode Mining Claim, Lot No. 5028**, as the same is more particularly described in that certain United States Mineral Entry Patent recorded May 6, 1930 as Entry No. 46766 in Book 10 of Mining Deeds at Page 231 of the official records in the office of the Wasatch County Recorder.

EXCEPTING THEREFROM those portions of said Homestake No. 3 lying within the following: Beginning at the Northeast corner No. 4 of the Homestake No. 3 lode, Survey No. 5028, and running thence South 81°00' West 602.8 feet to the Northwest corner No. 3 of said Homestake No. 3 lode; thence South 14°30' East 289.8 feet to a point of intersection of the West side line of the Homestake No. 3 Lode with the East end line of the Belcher No. 5 lode, Lot No. 195; thence South 22°30' East 9.3 feet to the Southeast corner No. 4 of said Belcher No. 5 lode; thence North

81° East 40 feet to the Northeast corner No.3 of Belcher No. 4 lode, Lot No. 194; thence South 16°04' East 182.9 feet to a point of intersection on the South side line of the Horn Silver Mining Claim No. 1 lode, Survey No. 5070 and the North side line of the Horn Silver Mining Claim No. 2 lode, Survey No. 5070 with the East end line of said Belcher No. 4 lode; thence South 66°15' East 705.4 feet to a point of intersection of the South side line of the said Horn Silver Mining Claim No. 2 lode with the East side line of the Homestake No. 3 lode; thence North 14°30' West along the East side line of said Homestake No. 3 lode to the place of beginning.

Parcel 5-29:

The **Independence Patented Lode Mining Claim, Lot No. 171**, as the same is more particularly described in that certain United States Mineral Entry Patent recorded July 8, 1903 as Entry No. 11483 in Book P at Page 450 of the official records in the office of the Wasatch County Recorder.

Parcel 5-30:

The **J. H. Rogers Patented Lode Mining Claim, Lot No. 550**, as the same is more particularly described in that certain United States Mineral Entry Patent recorded September 4, 1900 in Book C of Mining Patents at Page 249 of the official records in the office of the Summit County Recorder.

EXCEPTING THEREFROM those portions of said J. H. Rogers lying within the following: Commencing at Post No. 3 of the official survey of said Lot 550; and running thence North 66°47' East 1174.7 feet, more or less, to the point of intersection of the Northerly side line of said Lot 550 and the Easterly end line of the Ella Lode Mining Claim in the same district; thence South 8°40' West along the Easterly end line of said Ella Lode Mining Claim 133.3 feet to the Southeasterly corner of said Ella Lode Mining Claim; thence South 60°47' West along the Southerly side line of said Ella Lode Mining Claim 1119.5 feet to the point of intersection of the Southerly end line of said Ella Lode Mining Claim and the Westerly end line of said Lot 550; thence North 15° West 108.5 feet to the place of beginning.

Parcel 5-31(A):

Those portions of the **J. I. C. Patented Lode Mining Claim, Lot No. 561**, as the same is more particularly described in that certain United States Mineral Entry Patent recorded October 3, 1974 as Entry No. 124519 in Book M60 at Page 67 of the official records in the office of the Summit County Recorder, more particularly described as follows:

Commencing at Post No. 4 of the J.I.C. Mining Claim Lot 561, said Post No. 4 being the Northeast corner Post, said Northeast corner also being marked by a Post marked Northeast corner Donovan Mining Claim; thence South 10°30' East along the East end line of the J.I.C. 200 feet to a point marked by a Post marked Southeast corner Donovan Mining Claim; thence Westerly in a direct line to Post No. 3 of the J.I.C., said point being also marked by a Post marked Southwest corner Donovan Mining Claim; thence North 72°28' East 1502.3 feet along the North side line of the J.I.C. to Post No. 4 to the point of commencement.

Parcel 5-31(B):

The remainder of the **J. I. C. Patented Lode Mining Claim, Lot No. 561**, as the same is more particularly described in that certain United States Mineral Entry Patent recorded October 3,

1974 as Entry No. 124519 in Book M60 at Page 67 of the official records in the office of the Summit County Recorder.

Parcel 5-32:

The **Juliet Patented Lode Mining Claim, Lot No. 115**, as the same is more particularly described in that certain United States Mineral Entry Patent recorded December 8, 1892 in Book N at Page 332 of the official records in the office of the Wasatch County Recorder.

Parcel 5-33:

The **Little Giant Patented Lode Mining Claim, Lot No. 118**, as the same is more particularly described in that certain United States Mineral Entry Patent recorded January 10, 1903 in Book 3 of Mining Deeds at Page 476 of the official records in the office of the Wasatch County Recorder.

Parcel 5-34:

The **Little Kate Patented Lode Mining Claim, Lot No. 111**, as the same is more particularly described in that certain United States Mineral Entry Patent recorded December 8, 1892 in Book N at Page 339 of the official records in the office of the Wasatch County Recorder.

Parcel 5-35:

The **Lugano Patented Lode Mining Claim, Lot No. 166**, as the same is more particularly described in that certain United States Mineral Entry Patent recorded July 11, 1935 as Entry No. 52548 in Book 10 of mining deeds at Page 359 of the official records in the office of the Wasatch County Recorder.

EXCEPTING THEREFROM those portions of said Lugano Claim lying within the following: Commencing at Post No. 3 of the official survey of the Lugano and with magnetic variation at 16°30' East; running thence South 6°30' East 200 feet along the easterly end line of said Lugano Claim; thence in a direct line and on a course which is approximately South 76°11' West 2700, 4/100 feet, more or less, to the point of intersection of the northerly side line of the "Gardo" lode claim Lot 165 and the southerly side line of the "Belcher" No. 2 lode claim Lot 192 in the same district as officially surveyed, which point of intersection is North 72° East 266.8 feet distant from Post No. 4 of said "Gardo" lode claim as officially surveyed; and thence North 72° East along the Northerly side lines of the "Gardo" and "Lugano" lode claims as officially surveyed 2733, 4/10 feet, more or less, to said Post No. 3 of the Lugano lode claim, the place of beginning.

Parcel 5-36:

The **Mary Allen Patented Lode Mining Claim, Lot No. 553**, as the same is more particularly described in that certain United States Mineral Entry Patent recorded September 4, 1900 in Book C of Mining Deeds at Page 261 of the official records in the office of the Summit County Recorder.

Parcel 5-37:

The **Mary Jane Patented Lode Mining Claim, Lot No. 551**, as the same is more particularly described in that certain United States Mineral Entry Patent recorded September 4, 1900 in Book C of Mining Deeds at Page 253 of the official records in the office of the Summit County Recorder.

Parcel 5-38:

The **May Patented Lode Mining Claim, Lot No. 61**, as the same is more particularly described in that certain United States Mineral Entry Patent recorded March 17, 1887 in Book J at Page 441 of the official records in the office of the Wasatch County Recorder.

Parcel 5-39:

The **"N" Patented Lode Mining Claim, Lot No. 190**, as the same is more particularly described in that certain United States Mineral Entry Patent recorded July 8, 1903 in Book P at Page 445 of the official records in the office of the Wasatch County Recorder.

Parcel 5-40:

The **Peerless Patented Lode Mining Claim, Lot No. 122**, as the same is more particularly described in that certain United States Mineral Entry Patent recorded July 8, 1903 as Entry No. 11489 in Book P at Page 471 of the official records in the office of the Wasatch County Recorder.

Parcel 5-41:

The **President Patented Lode Mining Claim, Lot No. 129**, as the same is more particularly described in that certain United States Mineral Entry Patent recorded July 8, 1903 as Entry No. 11485 in Book P at Page 458 of the official records in the office of the Wasatch County Recorder.

Parcel 5-42:

The **R. P. H. Patented Lode Mining Claim, Lot No. 560**, as the same is more particularly described in that certain United States Mineral Entry Patent recorded October 3, 1974 as Entry No. 124520 in Book M60 at Page 71 of the official records in the office of the Summit County Recorder.

Parcel 5-43:

The **Richmond Patented Lode Mining Claim, Lot No. 4968**, as the same is more particularly described in that certain United States Mineral Entry Patent recorded January 25, 1926 as Entry No. 36844 in Book F of Mining Deeds at Page 340 of the official records in the office of the Summit County Recorder.

Parcel 5-44:

The **Richmond No. 2 Patented Lode Mining Claim, Lot No. 4993**, as the same is more particularly described in that certain United States Mineral Entry Patent recorded January 25, 1926 as Entry No. 36843 in Book F of Mining Deeds at Page 339 of the official records in the office of the Summit County Recorder.

Parcel 5-45:

The **Romeo Patented Lode Mining Claim, Lot No. 108**, as the same is more particularly described in that certain United States Mineral Entry Patent recorded December 8, 1892 in Book N at Page 322 of the official records in the office of the Wasatch County Recorder.

Parcel 5-46:

The **Rose Bud Patented Lode Mining Claim, M. S. 6546**, as the same is more particularly described in that certain United States Mineral Entry Patent recorded October 19, 1921 as Entry No. 37742 in Book 9 of Mining Deeds at Page 335 of the official records in the office of the Wasatch County Recorder.

Parcel 5-47:

The **Sampson Patented Lode Mining Claim, Lot No. 60**, as the same is more particularly described in that certain United States Mineral Entry Patent recorded August 5, 1891 in Book N at Page 229 of the official records in the office of the Wasatch County Recorder.

Parcel 5-48:

The **Senator Mine & Co. Patented Lode Mining Claim, Lot No. 124**, as the same is more particularly described in that certain United States Mineral Entry Patent recorded July 8, 1903 in Book P at Page 468 of the official records in the office of the Wasatch County Recorder.

Parcel 5-49:

The **Seting Bull Patented Lode Mining Claim, Lot No. 121**, as the same is more particularly described in that certain United States Mineral Entry Patent recorded July 8, 1903 in Book P at Page 441 of the official records in the office of the Wasatch County Recorder.

Parcel 5-50:

The **Shiloah Patented Lode Mining Claim, Lot No. 123**, as the same is more particularly described in that certain United States Mineral Entry Patent recorded July 8, 1903 as Entry No. 11487 in Book P at Page 465 of the official records in the office of the Wasatch County Recorder.

Parcel 5-51:

The **South Eastern Extension of the May Bell Patented Lode Mining Claim, Lot No. 374**, as the same is more particularly described in that certain United States Mineral Entry Patent recorded February 6, 1901 in Book C of Mining Patents at Page 268 of the official records in the office of the Summit County Recorder.

Parcel 5-52:

The **Summit Patented Lode Mining Claim, Lot No. 116**, as the same is more particularly described in that certain United States Mineral Entry Patent recorded December 18, 1892 in Book N at Page 335 of the official records in the office of the Wasatch County Recorder.

Parcel 5-53:

The **Summitt Patented Lode Mining Claim, Lot No. 137**, as the same is more particularly described in that certain United States Mineral Entry Patent recorded April 6, 1891 in Book N at Page 197 of the official records in the office of the Wasatch County Recorder.

Parcel 5-54:

The **Viola No. 2 Patented Lode Mining Claim, Lot No. 562**, as the same is more particularly described in that certain United States Mineral Entry Patent recorded June 10, 1921 as Entry No.

31639 in Book F of Mining Deeds at Page 251 of the official records in the office of the Summit County Recorder.

Parcel 5-55:

The **Wasatch Patented Lode Mining Claim, Lot No. 59**, as the same is more particularly described in that certain United States Mineral Entry Patent recorded May 26, 1891 in Book N at Page 218 of the official records in the office of the Wasatch County Recorder.

Parcel 5-56:

The **Woodland Patented Lode Mining Claim, Lot No. 134**, as the same is more particularly described in that certain United States Mineral Entry Patent recorded April 6, 1891 in Book N at Page 194 of the official records in the office of the Wasatch County Recorder.

All or portions of Wasatch County Tax Serial Numbers: OWC-0031-1, OWC-0031-4, OWC-0033-3, STA-0405-0, STA-0406-0, STA-0407-0 and STA-0420-0.

All or Portions of Summit County Tax Serial Numbers: PCA-S-98-II and S-607.

OTHER LEASEHOLD ESTATES
Surface Rights and Surface Estate Only

Parcel 1

The **Cataract Patented Lode Mining Claim, Lot No. 103**, as the same is more particularly described in that certain United States Mineral Entry Patent recorded November 22, 1923 as Entry No. 39896 in Book 9 of Mining Deeds at Page 521 of the official records in the office of the Wasatch County Recorder.

Parcel 2

The **J. H. Rogers Patented Lode Mining Claim, Lot No. 550**, as the same is more particularly described in that certain United States Mineral Entry Patent recorded September 4, 1900 in Book C of Mining Patents at Page 249 of the official records in the office of the Summit County Recorder.

Parcel 3

The **J. I. C. Patented Lode Mining Claim, Lot No. 561**, as the same is more particularly described in that certain United States Mineral Entry Patent recorded October 3, 1974 as Entry No. 124519 in Book M60 at Page 67 of the official records in the office of the Summit County Recorder.

Parcel 4

The **Libert Extension Patented Lode Mining Claim, M. S. 6751**, as the same is more particularly described in that certain United States Mineral Entry Patent recorded April 29, 1925 as Entry No. 41321 in Book 9 of Mining Deeds at Page 626 of the official records in the office of the Wasatch County Recorder.

Parcel 5

The **Olive Branch Patented Lode Mining Claim, Lot No. 102**, as the same is more particularly described in that certain United States Mineral Entry Patent recorded November 22, 1923 as

Entry No. 39895 in Book 9 of Mining Deeds at Page 518 of the official records in the office of the Wasatch County Recorder.

Parcel 6

The **Overlook Patented Lode Mining Claim, M. S. 6750**, as the same is more particularly described in that certain United States Mineral Entry Patent recorded April 29, 1925 as Entry No. 41320 in Book 9 of Mining Deeds at Page 623 of the official records in the office of the Wasatch County Recorder.

Parcel 7

The **Pay Roll Patented Lode Mining Claim, Lot No. 3020**, as the same is more particularly described in that certain United States Mineral Entry Patent recorded November 18, 1896 in Book N of at Page 520 of the official records in the office of the Wasatch County Recorder.

Parcel 8

The **Viola Patented Lode Mining Claim, Lot No. 273**, as the same is more particularly described in that certain United States Mineral Entry Patent recorded May 29, 1901 in Book C of Mining Patents at Page 285 of the official records in the office of the Summit County Recorder.

EXHIBIT C

to

ALLOCATION AGREEMENT

[Original Density Determination]

The "Original Density Determination" as used in the foregoing Allocation Agreement means:

1. The following, each adopted in 1985:
 - a. Second Revised Findings and Order, revised August 2, 1985 and executed September 18, 1985 *In the Matter of the Application for Density Determination for Mayflower Mountain Resort*;
 - b. Density Determination Conditions for the Mayflower Mountain Resort, revised August 2, 1985 (the "**Density Determination Conditions**");
 - c. Notice of Density Standards dated September 18, 1985 and recorded in the Official Records on January 27, 1987 as Entry 1411141 in Book 187 at Page 319.
2. Resolution No. 02-31, Resolution Adopting Suspension of Density Determination Conditions for Mayflower Mountain Resort and Mayflower South in the Deer Valley Lakeside Resort Specially Planned Area (RSPA), Jordanelle Basin, Wasatch County, Utah, pursuant to which the Density Determination Conditions were suspended, waived or eliminated, subject to all of the terms, conditions, rights, densities, limitations, duties and obligations set forth therein.

EXHIBIT D

to

ALLOCATION AGREEMENT

[Applicable Ordinances]

For purposes of this Allocation Agreement, subject to the existing or vested rights or approvals, if any, pertaining to the Mountain Property or the Mayflower Retained Property arising under the Original Density Determination or otherwise, "Applicable Ordinances" shall mean, the following ordinances in effect as of the submission date of the applicable development application submitted on or before the Effective Date by Mayflower or the BLX Mayflower Parties and pertaining to the Mountain Property or the Mayflower Retained Property: Nothing in this Exhibit D creates, expands or guarantees any rights or approvals, nor does Exhibit D diminish or impair existing or vested rights or approvals, if any.

Jordanelle Specially Planned Area (JSPA)

The Wasatch County Code

Utah State Code

EXHIBIT E

to

ALLOCATION AGREEMENT

Form of Assignment

When recorded, return to:

_____, LLC

Attn: _____

850 Third Avenue, 7th Floor
New York, New York 10022

ASSIGNMENT OF PERMITS

THIS ASSIGNMENT OF PERMITS (this "Assignment") is made and entered into on this ____ day of _____ 2017 (the "Effective Date"), by and between STICHTING MAYFLOWER MOUNTAIN FONDS, a Netherlands association, and STICHTING MAYFLOWER RECREATIONAL FONDS, Netherlands association, (collectively, "Assignors"), and _____, a (collectively, "Assignee").

A. Assignors as Sellers, and Assignee as Buyer, entered into a certain Amended and Restated Real Estate Purchase and Sale Agreement, dated to be effective as of October 18, 2016 (as may be amended from time to time, the "REPSA").

B. Assignors own all right, title and interest in, to and under certain Permits (as defined in the REPSA) relating to the Real Property, which Real Property includes the real property identified on Exhibit A attached hereto and incorporated herein by reference.

C. Assignors desire to assign to Assignee, as of the Effective Date, all of Assignors' right, title and interest in, to and under the Permits, and Assignee desires to receive from Assignors such assignment and to assume the obligations of Assignors under the Permits to be performed following the Effective Date.

NOW, THEREFORE, in consideration of the promises and conditions contained herein, the Assignors and Assignee hereby agree as follows:

1. Assignment. Assignors hereby assign and transfer to Assignee all of Assignors' right, title and interest in to and under the Permits, effective as of the Effective Date.

2. Assumption. Assignee hereby accepts such assignment and assumes, effective as of the Effective Date, all obligations of Assignors under the Permits arising on and after the Effective Date and agrees to be bound by and perform all of Assignors' obligations under the Permits from and after the Effective Date.

3. Effect on REPSA. Notwithstanding the foregoing, and for the avoidance of doubt, nothing herein is intended to expand, restrict, or create any additional obligations, covenants, representations and warranties or alter or amend any of the obligations, covenants, representations and warranties set forth in the REPSA.

4. Further Assurances. Upon the reasonable request of Assignee, Assignors agrees to execute any additional documents which may be required to fully carry out the intent hereof.

5. Miscellaneous. Any term not defined herein shall have the meaning set forth in the REPSA. This Assignment shall be construed and enforced in accordance with the laws of the State of Utah, and Assignors and Assignee consent to personal jurisdiction in the State of Utah. This Assignment may be executed in any number of counterparts, all of which shall constitute a single agreement. This Assignment shall be binding on and inure to the benefit of the parties hereto, their heirs, executors, administrators, successors in interest and assigns. A modification of or amendment to any provision contained in this Assignment shall be effective only if the modification or amendment is in writing and signed by both Assignors and Assignee. In the event a dispute arises between Buyer and Sellers under this Agreement, the losing party shall pay the attorney's fees and court costs of the prevailing party.

[Signatures appear on the next two pages.]

IN WITNESS WHEREOF, the undersigned have executed this Assignment on the date first above written.

ASSIGNEE:

_____ LLC

By: _____

Its: _____

STATE OF NEW YORK)

ss:

COUNTY OF NEW YORK)

The foregoing instrument was acknowledged before me this ____ day of _____, 2017, by _____, who executed the foregoing instrument in his capacity as the _____ of _____ LLC, a _____.

NOTARY PUBLIC

Residing at: _____

My Commission Expires:

ASSIGNORS:

STICHTING MAYFLOWER MOUNTAIN
FONDS

STICHTING MAYFLOWER RECREATIONAL
FONDS

By: Stichting Beheer Mayflower Project
Its: Manager

By: Stichting Beheer Mayflower Project
Its: Manager

By: John Molenaar
Title: President of the Board

By: John Molenaar
Title: President of the Board

STATE OF UTAH)
 ss:
COUNTY OF SALT LAKE)

The foregoing instrument was acknowledged before me this ____ day of _____, 2017,
by John Molenaar, who executed the foregoing instrument in his capacity as President of the Board of
Stichting Beheer Mayflower Project, the Manager of Stichting Mayflower Mountain Fonds and Stichting
Mayflower Recreational Fonds.

NOTARY PUBLIC
Residing at: _____

My Commission Expires:

EXHIBIT A

to

ASSIGNMENT OF PERMITS

[Legal Description]

EXHIBIT F

to

ALLOCATION AGREEMENT

Addresses for Notice

Notices or communications shall be given to the Parties at their addresses set forth below:

If to Mayflower:

Stichting Beheer Mayflower Project
Attention: John Molenaar
Molenaar/Marks
Barbara Strozziilaan 101
1083 HN Amsterdam NL
john@molenaarmarks.nl

and

Stichting Beheer Mayflower Project
Attention: Harman Kloos
KLOOS CONSULTANTS
83 Sweelincklaan
3723 JC Bilthoven, Netherlands
hkloos@xs4all.nl

With a copy to:

Craig Coburn/Steven Bergman
RICHARDS BRANDT MILLER
NELSON
Wells Fargo Center
299 S. Main St. 15th Floor
Salt Lake City, Utah 84111
craig-coburn@rbmn.com
steven-bergman@rbmn.com

and

Bill Coleman/Bob Theobald
Berkshire Hathaway Home Services
537 South Main St.
Park City, Utah 84060
bill@billcoleman.com
bob@theoski.com

If to the BLX Mayflower Parties:

BLX Mayflower LLC
RH Mayflower LLC
32 DOM Mayflower LLC
850 third Avenue, 7th Floor
New York, New York 10022
Attention: Gary Barnett, President
gbarnett@extelldev.com

With a copy to:

BLX Mayflower LLC
RH Mayflower LLC
32 DOM Mayflower LLC
2185 South Creekside Drive
Heber City, Utah 84032
Attention: Van Hemeyer
VHemeyer@extelldev.com

and

PARR BROWN GEE & LOVELESS
101 South 200 East, Suite 700
Salt Lake City, Utah 84111
Attention: Roger D. Henriksen
rhenriksen@parrbrown.com