

7546178

CITY OF HOLLADAY
(F/K/A CITY OF HOLLADAY-COTTONWOOD)
ORDINANCE NO. 99-15

7546178
12/31/1999 12:31 PM NO FEE
NANCY WORKMAN
RECORDER, SALT LAKE COUNTY, UTAH
CITY OF HOLLADAY
4625 S 2300 E STE 104
HOLLADAY UT 84117
BY: ZJN, DEPUTY - WI D.F.

AN ORDINANCE APPROVING AN AMENDED PLAT OR MAP
SHOWING THE BOUNDARIES OF THE CITY OF HOLLADAY
AND AUTHORIZING AND DIRECTING THE MAYOR TO RECORD
THE PLAT OR MAP WITH THE SALT LAKE COUNTY RECORDER

WHEREAS, the City of Holladay (formerly known as the City of Holladay-Cottonwood) (the "City") was incorporated on 30 November 1999; and

WHEREAS, UTAH CODE ANN. § 10-2-121(4)(a) requires that the City Council of the City shall record with the Salt Lake County Recorder a plat or map, prepared by a licensed surveyor and approved by the City Council, showing the boundaries of the City; and

WHEREAS, the City Council of the City met in regular session on 30 November 1999 to consider, among other things, adoption of Ordinance 99-03 (a) approving the plat or map dated 15 December 1998 (Revised 23 November 1999) that was prepared by licensed surveyor Richard Sorensen (the "Surveyor") showing the boundaries of the City (the "Plat"), and (b) directing the Mayor of the City to record the Plat with the Salt Lake County Recorder; and

WHEREAS, Ordinance 99-03 was enacted on 30 November 1999; and

WHEREAS, on 1 December 1999 the executed original of Ordinance 99-03 and the original mylar of the Plat were duly recorded with the Salt Lake County Recorder; and

WHEREAS, following recording, a technical error was discovered in the Plat, requiring preparation by the Surveyor of an amended Plat (the "Amended Plat") dated 23 December 1999 to correct the error; and

WHEREAS, after careful consideration, the City Council has determined that it would be in the best interests of the health, safety and welfare of the inhabitants of the City to approve the Amended Plat and to direct the Mayor to record the Amended Plat with the Salt Lake County Recorder;

NOW, THEREFORE, BE IT ORDAINED by the City Council that the City Council hereby approves the Amended Plat dated 23 December 1999 prepared by the Surveyor showing the boundaries of the City and hereby authorizes and directs the Mayor to promptly record the Amended Plat and this Ordinance with the Salt Lake County Recorder.

This Ordinance, assigned no. 99-15, shall take immediate effect as soon as it shall be published or posted as required by law, deposited and recorded in the office of the City Recorder,

BK8333PG5451

and accepted as required herein.

PASSED AND APPROVED this 30th day of December 1999.

HOLLADAY CITY COUNCIL


By 
Edward D. P. Lunt, Chairman

VOTING:


Daniel Bay Gibbons	Yea	<input checked="" type="checkbox"/>	Nay	<input type="checkbox"/>
Edward D. P. Lunt	Yea	<input checked="" type="checkbox"/>	Nay	<input type="checkbox"/>
Grant G. Orton	Yea	<input checked="" type="checkbox"/>	Nay	<input type="checkbox"/>
Steven R. Peterson	Yea	<input checked="" type="checkbox"/>	Nay	<input type="checkbox"/>
Sandy Thackeray	Yea	<input checked="" type="checkbox"/>	Nay	<input type="checkbox"/>


PRESENTED to the Mayor of Holladay for her approval this 30th day of December 1999.

APPROVED this 30th day of December 1999.


Liane Stillman, Mayor

ATTEST:


Jerry P. Medina, Recorder



Seal

DEPOSITED in the Recorder's office this 30th day of December 1999.

POSTED this 30th day of December 1999.

WST\C\078.1

BK8333PG5452