

**RESOLUTION NO 13-18**

**A RESOLUTION ESTABLISHING THE  
STRAWBERRY RANCH SPECIAL SERVICE DISTRICT**

**WHEREAS**, §17D-1-101 et. seq., of the Utah State Code both allows for the creation of special service districts and sets forth the procedures required to create a special service district and:

**WHEREAS**, pursuant to that certain resolution (the "Resolution of Intent"), adopted on May 15, 2013, the County Council ("Council"), of Wasatch County, Utah (the "County"), gave notice of its intention to initiate proceedings relating to the establishment of a special service district to be known as the "Strawberry Ranch Special Service District" (hereinafter referred to as "District"), having the boundaries set out in Section 3 hereof, to provide culinary water, sewer and roadway construction, operation and maintenance services to persons and properties located within the boundaries of the proposed District to persons and properties located within the District as authorized and enumerated in the Act and state law; and

**WHEREAS**, public notice of said intention and of the time and place of said public hearing was given by the County Clerk/ Auditor through the publication of an appropriate notice in the *Wasatch Wave*, a newspaper of general circulation in Wasatch County, Utah, once a week during three consecutive weeks on May 29, 2013, June 5, 2013, and June 12, 2013, the first of such publications having been not less than twenty-one (21) days nor more than thirty-five (35) days prior to the date of the public hearing; and

**WHEREAS**, pursuant to the Resolution of Intent, the Council ordered that a public hearing be held on 19<sup>th</sup> day of June, 2013, at 6:00 p.m., at the County Administration Building, 25 North Main Street, Heber City, Utah 84032, on the establishment of the District and the provision of the aforementioned services thereby; and

**WHEREAS**, pursuant to the Act, the Council received comments and protests for 60 days following the public hearing.

**SECTION 1. FINDINGS AND DETERMINATION.** The Council hereby finds and determines that:

(a) The public notice, public hearing and protest period required in the Act have all occurred in accordance with the requirements of the Act.

(b) Adequate Protests, as defined in Section 17D-1-102(1) of the Act, have not been timely filed by: (i) the owners of private real property that is located within the area included within the proposed special service district (the "Applicable Area"), covering at least 25% of the total private land area within the Applicable Area, and equal in value to at least 15% of the value of all private real property within the Applicable Area; or (ii) registered voters residing within the Applicable Area equal in number to at least 25% of the number of votes cast in the Applicable Area for the office of president of the United States at the most recent election prior to the adoption of the Resolution of Intent; and as such the Council has authority to adopt this Resolution creating the District pursuant to the provisions of Section 17-D-206(4) of the Act; and

(c) After careful consideration of all factors involved and of all comments, objections stated and protests filed, the property to be included within the boundaries of the District, as such boundaries are set out in this Resolution, will be benefitted by the services to be provided by the District; and

(d) All proceedings taken in establishing the District have been in compliance with the Act.

**SECTION 2. CREATION OF THE DISTRICT; POWERS.** There is hereby established a special service district within the County to be known as the "Strawberry Ranch Special Service District." The District is established pursuant to the Act under authority of the Utah Constitution, Article XI, Section 7, as a limited purpose local government entity, and a body corporate and politic, separate and distinct from the County, in conformance with the terms and provisions hereof.

**SECTION 3. BOUNDARIES OF THE DISTRICT.**

(a) **Boundaries.** The boundaries of the District shall include the following real property situated within the County:

**Legal Description  
Strawberry Ranch Special Service District**

Beginning a found Bureau of Reclamation monument. Said point is North 87°08'57" East 317.85 feet along the north section line from the found aluminum Forest Service monument for the Northwest Corner of Section 20, Township 4 South, Range 10 West, Special Uintah Base and Meridian. Said point lies on the boundary of the Strawberry Ranch development, the Strawberry Pines Subdivision and the Forest Service.

Thence North 88°56'51" East 990.51 feet along said north section line of Section 20 and the boundary with the Forest Service to a found Bureau of Reclamation monument.

Thence North 00°12'34" West 648.73 feet along the boundary with the Forest Service to a found Bureau of Reclamation monument;

Thence North 89°03'54" East 329.84 feet along the boundary with the Forest Service to a found Bureau of Reclamation monument;

Thence North 00°13'38" West 324.03 feet along the boundary with the Forest Service to a found Bureau of Reclamation monument;

Thence North 89°07'01" East 329.65 feet along the boundary with the Forest Service to a found Bureau of Reclamation monument;

Thence North 00°16'20" West 323.71 feet along the boundary with the Forest Service to a found Bureau of Reclamation monument;

Thence North 89°10'24" East 329.58 feet along the boundary with the Forest Service to a found Bureau of Reclamation monument;

Thence South 00°17'24" East 970.11 feet along the boundary with the Forest Service to a found Bureau of Reclamation monument;

Thence North 89°00'45" East 330.17 feet along the boundary with the Forest Service to a found Bureau of Reclamation monument;

Thence South 00°20'39" East 323.02 feet along the boundary with the Forest Service to the found Bureau of Reclamation Brass Cap for the North Quarter Corner of Section 20;  
Thence South 00°24'57" East 1313.06 feet along the boundary with the Forest Service following the center of section line for Section 20 to a set rebar and cap marked 145796;  
Thence South 00°27'35" East 654.05 feet more or less along the boundary with the Forest Service;  
Thence South 00°22'34" East 327.78 feet more or less along the boundary with the Forest Service;  
Thence North 89°00'53" East 2.74 feet more or less along the boundary with the Forest Service to the 40 Dam Acres Subdivision;  
Thence South 15°51'39" West 1851.77 feet more or less along the boundary with the 40 Dam Acres Subdivision;  
Thence South 83°30'58" East 642.29 feet more or less along the boundary with the 40 Dam Acres Subdivision to the Hundley Properties LC west boundary;  
Thence South 12°27'14" West 1120.41 feet more or less along the west Hundley Properties LC boundary to the north line of Section 29;  
Thence North 89°33'20" East 127.74 feet more or less along the south Hundley Properties LC boundary which is the north line of Section 29 to the found BLM monument for the North Quarter Corner of Section 29, Township 4 South, Range 10 West;  
Thence North 89°47'06" East 2631.33 feet along the north line of Section 29 to a found BLM monument for the Northeast Corner of Section 29. Said line is along the south Hundley Properties LC, Essrex Co. LC and Kubo property boundaries.  
Thence North 00°19'17" West 330.00 feet along the west line of Section 21. Said line is the east Kubo boundary to a found hub for the Day property;  
Thence North 00°19'17" West 330.00 feet along the west line of Section 21. Said line is the east Day boundary to a found hub for the Essrex property;  
Thence North 00°19'17" West 1319.95 feet along the west line of Section 21. Said line is the east Essrex boundary to a found hub for the Essrex property;  
Thence North 00°19'17" West 351.99 feet along the west line of Section 21. Said line is the east Essrex boundary to a found hub for the Maynes property;  
Thence North 00°19'17" West 307.76 feet along the west line of Section 21. Said line is the east Maynes boundary to a found rebar and cap for the West Quarter Corner of Section 21;  
Thence Easterly 3547.50 feet more or less along the boundary with the Division of Wildlife Resources;  
Thence Southerly 2640.00 feet more or less along the boundary with the Division of Wildlife Resources to the north line of Section 28;  
Thence Easterly 1732.50 feet more or less along the north line of Section 28. Said line is the boundary with the Division of Wildlife Resources to a found stone for the Northeast Corner of Section 28;  
Thence North 89°44'05" East 5266.35 feet along the north line of Section 27 to a found stone for the Northeast Corner of Section 27. Said line is the boundary with the Division of Wildlife Resources;  
Thence Easterly 5280 feet more or less along the north line of Section 26. Said line is the boundary with the Division of Wildlife Resources to the Northeast Corner of Section 26;  
Thence Easterly 5340 feet more or less along the north line of Section 25. Said line is the boundary with the Division of Wildlife Resources to the Northeast Corner of Section 25.

Thence Southerly 5435 feet more or less along the east line of Section 25 to a found stone for the Southeast Corner of Section 25. Said line is the boundary with the Forest Service;

Thence South  $00^{\circ}06'07''$  East 2417.19 feet along the east line of Section 36 to a found stone for the East Quarter Corner of Section 36. Said line is boundary with the Forest Service;

Thence Southerly 2730 feet more ore less along the east line of Section 36. Said line is the boundary with the Forest Service to the Southeast Corner of Section 36;

Thence Westerly 5305 feet more or less along the south line of Section 36. Said line is the boundary with the Forest Service to the Southeast Corner of Section 35;

Thence Westerly 2680 feet along the south line of Section 35. Said line is the boundary with the Forest Service to a found stone for the South Quarter Corner of Section 35;

Thence Westerly 2610 feet more or less along the south line of Section 35. Said line is the boundary with the Forest Service to the Southeast Corner of Section 34;

Thence Westerly 2640 feet more or less along the south line of Section 34. Said line is the boundary with the Forest Service to a found stone for the South Quarter Corner of Section 34;

Thence South  $89^{\circ}19'13''$  West 2642.87 feet along the south line of Section 34. Said line is the boundary with the Forest Service to a found stone for the Southeast Corner of Section 33;

Thence North  $89^{\circ}57'56''$  West 2661.33 feet along the south line of Section 33. Said line is the boundary with the Forest Service to a found stone for the South Quarter Corner of Section 33;

Thence Westerly 2635 feet more or less along the south line of Section 33. Said line is the boundary with the Forest Service to the Southeast Corner of Section 32;

Thence Westerly 2635 feet more or less along the south line of Section 32. Said line is the boundary with the Forest Service to a found stone for the South Quarter Corner of Section 32;

Thence South  $89^{\circ}54'45''$  West 2647.90 feet along the south line of Section 32. Said line is the boundary with the Forest Service to a found stone for the Southwest Corner of Section 32:

Thence Northerly 5270 feet more or less along the west line of Section 32. Said line is the boundary with the Forest Service to the Northwest Corner of Section 32;

Thence Northerly 5270 feet more or less along the west line of Section 29. Said line is the boundary with the Forest Service to a found BLM monument for the Northwest Corner of Section 29;

Thence South  $88^{\circ}56'08''$  West 1713.33 feet along the south line of Section 19. Said line is the boundary with the Forest Service to the Strawberry Pines Subdivision;

Thence North  $00^{\circ}05'55''$  East 1146.35 feet along the Strawberry Pines Subdivision boundary;

Thence North  $58^{\circ}31'47''$  West 448.36 feet along the Strawberry Pines Subdivision boundary;

Thence North  $39^{\circ}22'51''$  East 835.32 feet along the Strawberry Pines Subdivision boundary;

Thence South  $60^{\circ}11'26''$  East 695.18 feet along the Strawberry Pines Subdivision boundary;

Thence North  $24^{\circ}57'53''$  East 663.24 feet along the Strawberry Pines Subdivision boundary;

Thence North  $23^{\circ}54'39''$  East 783.50 feet along the Strawberry Pines Subdivision boundary;

Thence North  $19^{\circ}16'12''$  East 232.76 feet along the Strawberry Pines Subdivision boundary;

Thence East 448.51 feet along the Strawberry Pines Subdivision boundary;

Thence North  $54^{\circ}26'50''$  East 731.65 feet along the Strawberry Pines Subdivision boundary;

Thence North  $35^{\circ}33'10''$  West 136.22 feet along the Strawberry Pines Subdivision boundary to the west right-of-way line for a county road known as Forest Road 090;

Thence along west right-of-way line for said county road the following eight (8) courses.  
Said west right-of-way line is also the boundary of the Strawberry Pines Subdivision;

- (1) Thence 151.43 feet along a 65.58 foot radius curve to the left (said curve has a central angle of 132°18'04" and a chord bearing North 47°43'59" West 119.96 feet);
- (2) Thence 59.80 feet along a 128.03 foot radius curve to the right (said curve has a central angle of 26°45'46" and a chord bearing North 31°47'56" East 59.26 feet);
- (3) Thence 85.88 feet along a 328.98 foot radius curve to the left (said curve has a central angle of 14°57'22" and a chord bearing North 37°42'08" East 85.63 feet);
- (4) Thence 26.91 feet along a 949.76 foot radius curve to the left (said curve has a central angle of 01°37'23" and a chord bearing North 31°02'09" East 26.90 feet);
- (5) Thence 46.93 feet along a 949.76 foot radius curve to the right (said curve has a central angle of 02°49'51" and a chord bearing North 33°15'46" East 46.92 feet);
- (6) Thence 274.37 feet along a 1902.74 foot radius curve to the right (said curve has a central angle of 08°15'42" and a chord bearing North 38°48'33" East 274.13 feet);
- (7) Thence 268.78 feet along a 1902.74 foot radius curve to the right (said curve has a central angle of 08°05'37" and a chord bearing (North 46°59'12" East 268.56 feet);
- (8) Thence 52.84 feet along a 1160.86 foot radius curve to the right (said curve has a central angle of 02°36'28" and a chord bearing North 49°43'47" East 52.83 feet);

Thence leaving the county right-of-way and following the boundary of the Strawberry Pines Subdivision North 47°48'05" West 312.09 feet;

Thence South 75°12'42" West 601.60 feet along the Strawberry Pines Subdivision boundary;

Thence South 54°26'50" West 557.87 feet along the Strawberry Pines Subdivision boundary;

Thence West 121.00 feet along the Strawberry Pines Subdivision boundary;

Thence North 27°06'59" East 1205.83 feet along the Strawberry Pines Subdivision boundary to the point of beginning.

**Other Properties included in the  
Strawberry Ranch Special Service District**

The Strawberry Ranch Special Service District shall also include of the following parcels and the county road right-of-way for Forest Road 90, also known as Soldier Creek Dam Road.

Parcel ID #

00-0010-9590

00-0010-9830

00-0010-9855

00-0010-9921

00-0010-9939

00-0012-3138

00-0012-3146

00-0012-3153  
00-0012-3161  
00-0012-3179  
00-0012-3187  
00-0012-3195  
00-0012-3203  
00-0012-1413  
00-0012-0340  
00-0020-4143  
00-0020-9630  
00-0020-9631  
00-0020-9632

**SECTION 4. SERVICES TO BE PROVIDED.** The District is hereby created with all rights, powers and authority granted by law and the Act as amended, to provide culinary water, sewer and roadway construction, operation and maintenance services to persons and properties located within the boundaries of the proposed District, consistent with the terms and provisions hereof and state law.

**SECTION 5. GOVERNING AUTHORITY OF THE DISTRICT.** In conformance with Section 17D-1-301 of the Act, the Council shall be the governing authority of the District, subject to the right of the Council, at any time in the future, to delegate by resolution certain rights, powers, and authority the Council possesses with respect to governance of the District to an administrative control board; in accordance with and as limited by the Special Service District Act as amended.

**SECTION 6. ACTION TO CHALLENGE THE DISTRICT.** A person may file an action in district court challenging the creation of the District or a service that the District is empowered herein to provide if: (i) the person filed a written protest under Section 17D-1-206 of the Act, (ii) (A) the person is a registered voter within the District and alleges in the action that the procedures used to create the District violated applicable law; or (B) the

person is an owner of property included within the boundary of the District and alleges in the action that the person's property will not be benefitted by a service that the District is empowered to provide, or the procedures used to create the District violated applicable law; and (iii) the action is filed within 30 days after the date of adoption of this Resolution. If an action is not filed within the time specified in this Section, a registered voter or an owner of property located within the District may not contest the creation of the District or a service that the District is hereby empowered to provide.

**SECTION 7. DISTRICT REVENUES.**

(a) **Levy of Taxes.** The Council may, pursuant to Section 17D-1-105 of the Act, as amended, levy a tax on the taxable property in the District.

(b) **Rates and Charges.** The District is obligated under the Act, as amended, to fix the rate or rates for services or commodities provided by the District that will, in conjunction with the proceeds of any maintenance and operation tax and other special service district revenues, pay the District's operating expenses, provide for repairs and depreciation of works owned or operated by the District, pay the interest on any bonds issued by the District; and provide, as much as practicable, a sinking or other fund to pay the principal of District bonds as they become due.

**SECTION 8. DISTRICT OBLIGATIONS EXCLUSIVE.** Any District bond, note, or other obligation or indebtedness, whether or not payable from taxes, shall not be considered to be a bond, note, or other obligation or indebtedness of or to be enforceable against the County, the state, any other county, municipality, school district, or other political subdivision of the state, or be taken into account in calculating a debt limit applicable to the



County, the state or any other county, municipality, school district, or other political subdivision of the state.

**SECTION 9. DIRECTION.**

(a) **Filing with Lt. Governor.** In conformance with the requirements of Section 17D-1-209 of the Act, within thirty (30) days from the date of adoption hereof, there shall be filed with the lieutenant governor a copy of a notice of an impending boundary action and a copy of an approved final local entity plat.

(b) **Recording with County Recorder.** Upon the lieutenant governor's issuance of a certificate of incorporation as required under the Act, there shall be submitted to the County Recorder for recording: (i) the original notice of an impending boundary action, (ii) the original certificate of incorporation, (iii) the original approved final local entity plat, and (iv) a certified copy of this Resolution. Until the documents listed in this Subsection (b) are recorded in the office of the County Recorder, the County may not levy or collect a property tax for district purposes on property within the District, levy or collect an assessment on property within the District; or charge or collect a fee for service provided to property within the District.

(c) **Other.** In addition to the foregoing, all officers and employees of the County are hereby directed to take such other actions as shall be necessary and appropriate to effectuate the provisions of this Resolution and the intent expressed herein.


**SECTION 10. DATE OF CREATION AND INCORPORATION.** Upon the lieutenant governor's issuance of a certificate of creation as provided in the Act, the District shall be created and incorporated.

**SECTION 11. REPEALER.** All acts and resolutions in conflict with this Resolution or any part thereof are hereby repealed.


**SECTION 12. EFFECTIVE DATE.** This Resolution shall take effect immediately upon its approval and adoption by the Council.

**APPROVED AND ADOPTED** this 18<sup>th</sup> day of September, 2013.

Attest:

  
Brent R. Titcomb  
Wasatch County Clerk / Auditor


WASATCH COUNTY COUNCIL:

  
Jay Price, Chair  
Wasatch County Council

Jay Price, Chairman  
Greg McPhie, Vice-Chair  
Mike Kohler  
Stephen Capson  
Kendall Crittenden  
Steve Farrell  
Kipp Bangerter

VOTE

Y  
Y  
Y  
-  
Y  
Y  
Y

State of Utah }  
County of Wasatch } ss  
I, the undersigned, Wasatch County Clerk, Utah, do hereby certify that the annexed and foregoing is a true and full copy of an original document on file in my office as such clerk.  
Witness my hand and seal of said court this 19<sup>th</sup> day of February 20 14  
BRENT R. TITCOMB  
By:   
Deputy

