
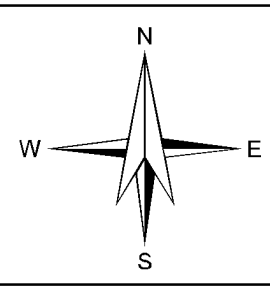


This map is not intended to represent actual physical properties. In order to establish exact physical boundaries a survey of the property may be necessary.




Prepared and published by
Salt Lake County Recorder
Rashelle Hobbs
2001 S. State Street #N1-600
Salt Lake City, Utah 84190
385-468-8145
recorder.slc.org



E 1/2 NW 1/4 Sec 03 T4S R1W
SALT LAKE COUNTY, UTAH

9/24/2020

Scale 1"=100'



33-03-12

11	12	21	22	6	7	8	9	10	11	7	8	9	10	11	12	11	12	21	22
12	13	14	15	16	17	18	19	20	21	13	14	15	16	17	18	13	14	15	16
16	17	18	19	20	21	22	23	24	25	19	20	21	22	23	24	19	20	21	22
17	18	19	20	21	22	23	24	25	26	22	23	24	25	26	27	23	24	25	26
18	19	20	21	22	23	24	25	26	27	25	26	27	28	29	30	25	26	27	28
19	20	21	22	23	24	25	26	27	28	28	29	30	31	32	33	28	29	30	31
20	21	22	23	24	25	26	27	28	29	31	32	33	34	35	36	31	32	33	34

Area Section Page