

**Quit Claim Deed**

ENT 769467 BK 1037 Pg 377  
DATE 10-SEP-2001 3:14PM FEE 14.00  
MICHAEL L. GLEED, RECORDER - FILED BY DP  
CACHE COUNTY, UTAH  
FOR NATIONAL CORP RESEARCH LTD.

*Above Space for Recorder's Use Only*

LOGAN REALTY LIMITED PARTNERSHIP, a Utah limited partnership, having an address at 485 Madison Avenue, 24<sup>th</sup> Floor, New York, New York 10022, for and in consideration of Ten and 00/100 (\$10.00) Dollars, and other good and valuable consideration in hand paid, remises, releases, conveys and forever QUIT CLAIMS to LOGAN, UT REALTY LLC, a Utah limited liability company, having an address at 485 Madison Avenue, 24<sup>th</sup> Floor, New York, New York 10022, the following described premises situated in the County of Cache, in the State of Utah, to wit:

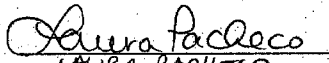
SEE EXHIBIT A ANNEXED HERETO AND MADE A PART HEREOF

Together with all hereditaments and appurtenances belonging thereto.

The date of this deed is as of March 1, 2001.


Signed in presence of:

LOGAN REALTY LIMITED PARTNERSHIP,  
a Utah limited partnership

  
LAURA PACHECO

By: Salisbury General Corp., General Partner

  
JOAN KUSTERA

By:   
Ronald J. Oehl, President

**Please Return To:**

UDN8IDNDATA\MMID\TLMD\Deed\Logan, UT.doc

National Corporate Research, Ltd.  
41 State Street, Suite 800  
Albany, New York 12207  
(800)828-0938 (518)434-0938

14


STATE OF NEW YORK )  
 ) ss:  
COUNTY OF NEW YORK )

On the 1<sup>st</sup> day of MARCH in the year 2001 before me, a Notary Public in and for said County, personally appeared Ronald J. Oehl, President of Salisbury General Corp., a Delaware corporation, general partner of Logan Realty Limited Partnership, a Utah limited partnership, to me known to be the person described in and who executed the within instrument and he acknowledged the same to be his free act and deed, on behalf of said limited partnership.

Hyman M. Gross  
Notary Public

My commission expires: 9-9-2002

HYMAN M. GROSS  
Notary Public, State of New York  
No. 01GR506542  
Qualified in New York County  
Commission Expires Sept. 9, 2002



This instrument was prepared by: M. Marc Dahan, Esq. Dahan & Nowick 689 Fifth Avenue New York, New York 10022	Send subsequent tax bills to: Logan, UT Realty LLC c/o TLM Realty Corp. 485 Madison Avenue, 24 <sup>th</sup> Fl. New York, New York 10022	Recorder-mail recorded document to: <b>Please Return To:</b> National Corporate Research, Ltd. 41 State Street, Suite 600 Albany, New York 12207 (800)828-0938 (518)434-0938
---	---	---

ENT. 769467 BY 1037 Pg 378

EXHIBIT A

The following described real estate situated in the  
County of Cache, in the State of Utah:

Beginning at a point S88°16'32"E, 150.00 ft. and  
S1°03'43"W, 7.00 ft. from the NW Corner of Lot 5,  
Block 8, Plat "D", Logan Farm Survey, said NW  
Corner of Lot 5, being the intersection of the  
East R/W line of U.S. Highway 89-91 and the South  
R/W line of a County Road (1800 North Street) in  
North Logan Utah and running thence S88°16'32"E,  
612.68 ft; thence S1°33'53"W, 450.83 ft; thence  
N88°26'07"W, 650.69 ft; thence N1°03'43"E, 149.42  
ft. thence N88°56'17"W, 108.00 ft; thence  
N1°03'43"E, 161.50 ft; thence S88°16'32"E, 150.00  
ft; thence N1°03'43"E, 143.00 ft; to beginning.  
Containing 7.0296 Acres.