

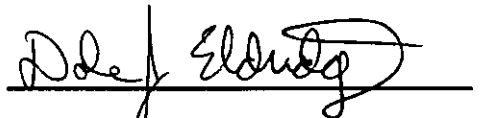
NOTICE

This is to notify all persons that Micron Technology, Inc. ("MTI") is implementing the following land management strategy to comply with the Drinking Water Source Protection Regulations (the "DWSP regulations"), as amended, adopted by the Division of Drinking Water, Department of Environmental Quality, State of Utah, See Utah Admin. Code ("UAC") R309-600-1 to -14 (2003).

MTI owns certain real property in Utah County, Utah and is in the process of constructing a manufacturing facility on its property. As part of its operation, MTI has developed a water well on its property to supply drinking water to its employees and occasional visitors. MTI's drinking water well is designated as "Well #3" and its location is North 2622.97 feet and East 875.88 feet from the Southwest Corner of Section 27, Township 4 South, Range 1 East, Salt Lake Base & Meridian.

Under its land management strategy, MTI will not locate or allow the location of any uncontrolled potential contamination sources, as defined in UAC R309-600-6(1)(w), within the area surrounding Well #3 that MTI has designated as Zone One pursuant to the DWSP Regulations. Further, MTI will not locate or allow the location of any pollution sources, as defined in UAC R309-600-6(1)(v), within the area surrounding Well #3 that MTI has designated as Zone Two, pursuant to the DWSP regulations, unless design standards are implemented to prevent contaminated discharges to groundwater as specified in UAC R309-600-13(2)(b)(ii). Zones One and Two are located solely on MTI's property and are more particularly described on Exhibit A attached hereto. The prohibitions and restrictions of this land management strategy shall be imposed on and be binding on all heirs, successors, and assigns.

MICRON TECHNOLOGY, INC.

By: 
Its: Director of Facilities


Date: December 10, 2004

State of Idaho)

:ss

County of Ada)

Dale Eldridge, being duly sworn, says that he is Director of Facilities of Micron Technology, Inc. And that he has executed the foregoing NOTICE on Behalf of Micron Technology, Inc.



Missy Ingalls

Notary Public

Residing at: Boise

My commission Expires: 4/16/05

EXHIBIT A

WELL #3 AT MICRON TECHNOLOGY, INC.

LEGAL DESCRIPTION

Zone One (100 Foot Radius Protection Zone)

A 100 foot radius protection zone for existing well #3 at Micron Technology, Inc. located North 2622.97 feet and East 875.88 feet from the Southwest Corner of Section 27, Township 4 South, Range 1 East, Salt Lake Base and Meridian, Utah County, more particularly described as follows:

Beginning at a point North 2622.97 feet and East 775.88 feet from the Southwest Corner of Section 27, Township 4 South, Range 1 East, Salt Lake Base and Meridian said point being on the arc of a 100 foot radius curve, centered on the existing head of well #3 (center bears east and has a center angle of 360°) thence along the arc of said curve 628.32 feet to the point of beginning.

Zone Two (250-Day Time of Travel Protection Zone).

A 250-day time of travel protection zone for existing well #3 at Micron Technology, Inc. located North 2622.97 feet and East 875.88 feet from the Southwest Corner of Section 27, Township 4 South, Range 1 East, Salt Lake Base and Meridian, Utah County, more particularly described as follows:

Beginning at a point North 2773.90 feet and East 202.74 feet from the Southwest Corner of Section 27, Township 4 South, Range 1 East, Salt Lake Base and Meridian, and running thence
North 45°00'00" East 940.00 feet; thence
South 45°00'00" East 940.00 feet; thence
South 45°00'00" West 940.00 feet; thence
North 45°00'00" West 940.00 feet to the point of beginning.

ENT 90928 BX 4768 PG 423
RANDALL A. COVINGTON
UTAH COUNTY RECORDER
1998 Sep 09 8:40 am FEE 15.00 BY SS
RECORDED FOR MICRON TECHNOLOGY INC

NOTICE

This is to notify all persons that Micron Technology, Inc. ("MTI") is implementing the following land management strategy to comply with the Drinking Water Source Protection Regulations (the "DWSP regulations"), as amended, adopted by the Division of Drinking Water, Department of Environmental Quality, State of Utah. See Utah Admin. Code ("UAC") R309-113-1 to -14 (1998).

ENT 140509:2004 PG 4 of 6

MTI owns certain real property in Utah County, Utah and is in the process of constructing a manufacturing facility on its property. As part of its operation, MTI has developed a water well on its property to supply drinking water to its employees and occasional visitors. MTI's drinking water well is designated as "Well #3" and its location is North 2622.97 feet and East 875.88 feet from the Southwest Corner of Section 27, Township 4 South, Range 1 East, Salt Lake Base & Meridian.

Under its land management strategy, MTI will not locate or allow the location of any potential contamination sources, as defined in UAC R309-113-6(1)(u), within the area surrounding Well #3 that MTI has designated as Zone One pursuant to the DWSP regulations. Further, MTI will not locate or allow the location of any pollution sources, as defined in UAC R309-113-6(1)(t), within the area surrounding Well #3 that MTI has designated as Zone Two, pursuant to the DWSP regulations, unless design standards are implemented to prevent discharges to groundwater as specified in UAC R309-113-13(4)(b)(ii). Zones One and Two are located solely on MTI's property and are more particularly described on Exhibit A attached hereto. The prohibitions and restrictions of this land management strategy shall be imposed on and be binding on all heirs, successors, and assigns.

MICRON TECHNOLOGY, INC.


By: *Rodwell, Linn*
Vice Pres. of Legal Affairs,
Its: General Counsel & Corp. Secretary
Date: September 3, 1998

ORIGINAL NOT LEGIBLE

State of Idaho)
 :SS
County of Ada)

Roderic W. Lewis, being duly sworn, says that he is V.P. of Legal Affairs,
Gen. Coun. & Corp. Secty. of Micron Technology, Inc. And that he has executed the
foregoing NOTICE on Behalf of Micron Technology, Inc.

ORIGINAL NOT LEGIBLE



Benicia R. Morrison

Notary Public

Residing at: Meridian, Idaho

My commission Expires: June 24, 2000

EXHIBIT A

WELL #3 AT MICRON TECHNOLOGY, INC.

LEGAL DESCRIPTION

Zone One (100 Foot Radius Protection Zone)

A 100 foot radius protection zone for existing well #3 at Micron Technology, Inc. located North 2622.97 feet and East 875.88 feet from the Southwest Corner of Section 27, Township 4 South, Range 1 East, Salt Lake Base and Meridian, Utah County, more particularly described as follows:

Beginning at a point North 2622.97 feet and East 775.88 feet from the Southwest Corner of Section 27, Township 4 South, Range 1 East, Salt Lake Base and Meridian said point being on the arc of a 100 foot radius curve, centered on the existing head of well #3 (center bears east and has a central angle of 360°) thence along the arc of said curve 628.32 feet to the point of beginning.

Zone Two (250-Day Time of Travel Protection Zone)

A 250-day time of travel protection zone for existing well #3 at Micron Technology, Inc. located North 2622.97 feet and East 875.88 feet from the Southwest Corner of Section 27, Township 4 South, Range 1 East, Salt Lake Base and Meridian, Utah County, more particularly described as follows:

Beginning at a point North 2773.90 feet and East 202.74 feet from Southwest Corner of Section 27, Township 4 South, Range 1 East, Salt Lake Base and Meridian, and running thence
North 45°00'00" East 940.00 feet; thence
South 45°00'00" East 940.00 feet; thence
South 45°00'00" West 940.00 feet; thence
North 45°00'00" West 940.00 feet to the point of beginning.

ORIGINAL NOT LEGIBLE