

Tax Serial Number:
00-0012-3179

**PREPARED AND RECORDED AT
THE REQUEST OF, AND WHEN
RECORDED, MAIL TO:**

TRANSWEST EXPRESS LLC
ATTN: Land Department
555 Seventeenth Street
Suite 2400
Denver, Colorado 80202

TRANSWEST EXPRESS TRANSMISSION LINE

GRANT OF EASEMENT AND EASEMENT AGREEMENT

This Grant of Easement and Easement Agreement ("Agreement") is made as of the 7th day of January, 2019, by and between **Strawberry Highlands, LLC** (GRANTOR), whether one or more, whose address is P.O. Box 541, Jackson, Wyoming 83001-0541, and TRANSWEST EXPRESS LLC (TRANSWEST), whose address is 555 Seventeenth Street, Suite 2400, Denver, Colorado 80202, represented by the officer executing this Agreement. GRANTOR and TRANSWEST covenant and agree as follows:

1. GRANT OF EASEMENT. GRANTOR, for and in consideration of the sum of ten dollars (\$10.00), the provisions contained in this Agreement, and other good and valuable consideration, the receipt and sufficiency of which is hereby acknowledged, does hereby grant and convey to TRANSWEST, and its successors, assigns, licensees, and lessees, a perpetual easement and right-of-way (the "Easement") in, upon, over, and under GRANTOR'S land (the "Property"), which Easement and Property are described in Exhibits A and B attached to and made a part of this Agreement.
2. PURPOSE. The Easement includes the unimpeded right to enter the Property and to locate, survey, construct, reconstruct, operate, maintain, repair, rebuild, upgrade, remove, permit the attachment of wires of others, and patrol transmission lines consisting of no more than one line of poles, towers, foundations, crossings, above ground or underground wires and cables, and other structures and appurtenances thereto, supporting conductors of one or more) electric circuits of any voltage, as well as appurtenances for communication facilities (collectively the "Facilities"), Communication facilities may be used for purposes other than electrical transmission provided that such additional use does not increase the physical burden on the Property. The Easement includes the right of pedestrian, equipment and vehicular ingress, egress and regress over the Easement itself, and over Grantor's property adjacent to the Easement and lying between public or private roads and the Easement in such a manner that shall cause the least practicable damage and inconvenience to Grantor. The Easement also includes the right to temporarily use portions

of the Property adjacent to the Easement as reasonably necessary for the initial construction and installation of the Facilities and for subsequent repair of the Facilities.

3. REMOVAL OF ENCROACHMENTS. The Easement also includes the present and future right to cut down and clear away or otherwise remove any and all brush, timber, trees, fire hazards, unauthorized structures or any other materials which TRANSWEST reasonably deems to interfere with the safe operation and maintenance of the Facilities, provided however, that growing crops, excluding orchards, shall not be considered to be fire hazards. TRANSWEST may trim, cut, or remove trees or branches over or on or extending within the Easement. All materials so removed shall at TRANSWEST's discretion be either chipped and spread within the Easement or removed from the Property, unless otherwise agreed to by GRANTOR and TRANSWEST. Trees and large tree limbs will be removed from the Property unless otherwise agreed to by GRANTOR and TRANSWEST. Except for "danger trees," no clearing will be performed outside the limits of the Easement or other predetermined construction areas. "Danger trees" are trees or tree limbs which are of such height, condition, location, and/or species type that they represent a threat to the integrity of the Facilities.

4. RESERVED RIGHTS. The rights granted by this Agreement shall be subject to other easements and preexisting rights of record. GRANTOR expressly reserves all oil, gas, and other minerals owned by GRANTOR, in on, and under the Easement, provided that GRANTOR shall not be permitted to, and shall not grant permission to any party to, drill or excavate for minerals on or from the surface of the Easement, but GRANTOR may extract oil, gas or any other minerals from and under the Easement by directional drilling or other means which do not interfere with or disturb TRANSWEST's use of the Easement.

5. DAMAGE. TRANSWEST shall exercise due care and diligence in exercising the rights and privileges granted by this Agreement, conduct all operations under this Agreement in a workmanlike manner, and shall comply with all environmental laws. It is understood and agreed that the consideration received by GRANTOR includes adequate compensation for all damages for the initial construction and all operation and maintenance of the Facilities. Notwithstanding, TRANSWEST shall take all reasonable precautions to avoid damage, and shall repair or reasonably compensate GRANTOR for damage that occurs to agricultural crops (excluding orchards) and livestock, fences, irrigation systems, drainage systems or other improvements within the Easement that occurs as a result of the exercise of the rights granted by this Agreement, including damages to crops that occurs in successive years. TRANSWEST shall, to the extent reasonably practicable, reclaim the surface of the Easement and areas of the Property adjacent to the Easement which are disturbed by the initial construction and/or repair of the Facilities, except for permanent access roads, but TRANSWEST shall not be required to conduct any reclamation related to the removal of encroachments subject to Section 3 above.

6. GRANTOR'S TITLE. GRANTOR represents and warrants ownership of the Property in fee simple absolute, having the power to execute this conveyance, and that the Property is free and clear of encumbrances and liens, except those of record as of the date of this Agreement. Grantor further covenants that any party other than GRANTOR that is granted any interest in the Property

that may impact the Easement, following the effective date of this Agreement will be required to enter into a joint use and maintenance agreement with TRANSWEST, and that this covenant shall be deemed to run with the Property.

7. ASSURANCE OF TITLE. At no cost to GRANTOR, GRANTOR shall assist TRANSWEST in procuring and recording all assurances of title and affidavits that TRANSWEST may advise GRANTOR are necessary. TRANSWEST shall pay to record this Agreement and for the procurement of title abstracts or insurance.

8. LIENS. In the event that liens or encumbrances exist, and other than those expressly allowed by this Agreement, TRANSWEST may, at its option, remove any and all such outstanding liens and encumbrances and discharge same, but this provision shall not be construed to authorize the incurrence of any lien or encumbrances as against this Agreement, nor an assumption of any lien or encumbrance by TRANSWEST. GRANTOR hereby consents to TRANSWEST contacting any lender, mortgagee or other pre-existing holder of a lien or interest in the Property in order to secure a subordination and/or non-disturbance agreement for the benefit of TRANSWEST, and GRANTOR agrees to fully cooperate with TRANSWEST in order to secure any such agreements at no cost to GRANTOR.

9. GRANTOR'S USE. GRANTOR shall have the right to cultivate, graze, use, occupy, and have access to and across the Easement for any purposes that will not constitute a safety hazard or interfere with any of the rights and privileges granted by this Agreement to TRANSWEST. GRANTOR shall have the right to install and maintain fences, provided that TRANSWEST shall at all times have access through any such fence by means of a gate, and provided such uses do not interfere with TRANSWEST's rights and permitted uses of the Easement. TRANSWEST will notify GRANTOR in writing of any activity of GRANTOR (or of its lessee, licensee or other grantee) within or outside the Easement that constitutes a safety hazard, or interferes with any of the rights and privileges granted by this Agreement to TRANSWEST. GRANTOR acknowledges and agrees that during the initial construction of the Facilities, or during any major work on the Facilities, GRANTOR may not have access to or use of the Easement and areas adjacent to the Easement for any purpose so as to avoid interfering with; and ensuring safety during, such construction or repair.

Except as otherwise allowed by this Agreement, the following activities are prohibited within, under, upon, or over the Easement without the prior written consent of TRANSWEST, which consent shall not be unreasonably withheld:

- (a) Erection of any structures; by way of example, structures shall include, but are not limited to, buildings, mobile homes, signs, light standards, storage tanks, septic systems, swimming pools, tennis courts, or similar facilities.
- (b) Drilling wells or conducting mining operations.
- (c) Constructing, installing or operating above-ground mechanical irrigation facilities.

- (d) Appreciably changing the character of existing topography, normal farming practices excluded.
- (e) Planting trees, orchards, shrubs, or bushes within the Easement.
- (f) Constructing roads parallel to the transmission line.
- (g) Installing any pipeline, utility line or other line.

Roads constructed across the Easement shall be in accordance with all applicable safety codes and shall be a minimum of 20 feet from any transmission line structure. If any of the prohibited activities named above are conducted without TRANSWEST's permission, TRANSWEST may, upon discovery of such activity, take any action that TRANSWEST deems appropriate to prevent such activity, including removing personal property.

10. INDEMNIFICATION. TRANSWEST shall indemnify and hold harmless GRANTOR from any and all liability, claims, suits, demands, actions, loss, damage and expense, including court costs and reasonable attorney's fees for injury to persons or damage to property caused by TRANSWEST, or TRANSWEST's agents and representatives, in the exercise of TRANSWEST's rights under this Agreement, except to the extent resulting from GRANTOR's breach of the terms of this Agreement or from GRANTOR's gross negligence or intentional misconduct.

11. OWNERSHIP OF FACILITIES. GRANTOR shall have no ownership or other interest in any Facilities installed by TRANSWEST on the Property.

12. ABANDONMENT. In the event TRANSWEST permanently abandons any or all rights to the Easement, such abandonment shall be effected by TRANSWEST executing and recording a quitclaim deed in favor of GRANTOR, or its successors, and the Easement, or any portions so abandoned, shall terminate. TRANSWEST, or its assigns, may remove, within a reasonable time, all Facilities and equipment placed on the Easement by or on behalf of TRANSWEST, from such abandonment area whether before or after execution of the quitclaim deed. Unless otherwise agreed to by TRANSWEST and GRANTOR, TRANSWEST shall, upon abandonment and to the extent reasonably practicable, reclaim the Easement to the condition it was in before TRANSWEST's use. TRANSWEST shall not, however, be required to restore any trees, brush, shrubbery, or soil, whether on the Easement or adjacent thereto, that TRANSWEST cuts, removes, clears away, trims, sprays with chemicals to kill, or otherwise controls in accordance with its rights under Sections 2 or 3 above.

13. ASSIGNMENT AND TRANSFER. TRANSWEST shall have the right to mortgage, collaterally assign, or otherwise encumber and grant security interests in all or any part of the Easement. Under no circumstances shall any mortgagee have any greater rights of ownership or use of the Easement than the rights granted to TRANSWEST. TRANSWEST shall also have the right to sell, assign, mortgage, convey, contribute, lease or otherwise transfer all or any of its rights under this

Agreement at any time and from time to time. In the event of any such sale, assignment, conveyance, contribution, lease, or other transfer by TRANSWEST, in whole or in part, TRANSWEST shall be released from its obligations under this Agreement to the extent of such sale, assignment, conveyance, contribution, lease, or other transfer, provided that the purchaser, successor, assignee, lessee, grantee, or transferee assumes the obligations of TRANSWEST under this Agreement.

14. DISPUTES. GRANTOR and TRANSWEST agree to attempt to settle any dispute arising out of or in connection with this Agreement by good faith negotiation. If GRANTOR and TRANSWEST are unable to amicably resolve any dispute arising out of or in connection with this Agreement, each shall have all remedies available at law or in equity.

15. SUCCESSORS AND ASSIGNS. The provisions of this Agreement shall run with the Property, shall inure to the benefit of and be binding upon the heirs, executors, personal representatives, administrators, successors, and assigns of GRANTOR, and the successors, assigns, licensees, and lessees of TRANSWEST.

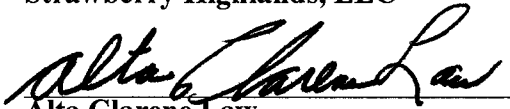
16. COUNTERPARTS. This Agreement may be executed in multiple counterparts and, when executed by all parties, shall constitute one agreement effective and binding on all parties.

GRANTOR and TRANSWEST have signed this Agreement to be effective as of the date first above written.


GRANTOR

TRANSWEST EXPRESS LLC

Strawberry Highlands, LLC


Alta Clarene Law
Manager

Garry L. Miller
Vice President
Land and Environmental Affairs


David K. Larson
Manager

Agreement at any time and from time to time. In the event of any such sale, assignment, conveyance, contribution, lease, or other transfer by TRANSWEST, in whole or in part, TRANSWEST shall be released from its obligations under this Agreement to the extent of such sale, assignment, conveyance, contribution, lease, or other transfer, provided that the purchaser, successor, assignee, lessee, grantee, or transferee assumes the obligations of TRANSWEST under this Agreement.

14. DISPUTES. GRANTOR and TRANSWEST agree to attempt to settle any dispute arising out of or in connection with this Agreement by good faith negotiation. If GRANTOR and TRANSWEST are unable to amicably resolve any dispute arising out of or in connection with this Agreement, each shall have all remedies available at law or in equity.

15. SUCCESSORS AND ASSIGNS. The provisions of this Agreement shall run with the Property, shall inure to the benefit of and be binding upon the heirs, executors, personal representatives, administrators, successors, and assigns of GRANTOR, and the successors, assigns, licensees, and lessees of TRANSWEST.

16. COUNTERPARTS. This Agreement may be executed in multiple counterparts and, when executed by all parties, shall constitute one agreement effective and binding on all parties.

GRANTOR and TRANSWEST have signed this Agreement to be effective as of the date first above written.


GRANTOR

Strawberry Highlands, LLC

**Alta Clarene Law
Manager**

**David K. Larson
Manager**

TRANSWEST EXPRESS LLC




**Garry L. Miller
Vice President
Land and Environmental Affairs**

ACKNOWLEDGMENT

STATE OF Wyoming)
) ss:
COUNTY OF Teton)

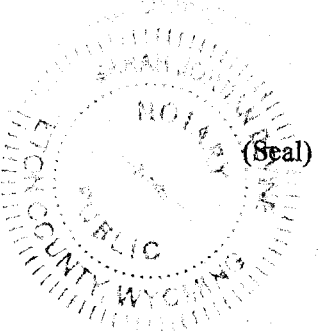
The foregoing instrument was acknowledged before me this 7 day of January, 2019, by **Alta Clarene Law** as **Manager** for **Strawberry Highlands, LLC**, known to be or proved to me on the basis of satisfactory evidence to be the person(s) whose name(s) is (are) subscribed to the within instrument.

WITNESS my hand and official seal.



Sarah Jordan Devine
Notary Public

My commission expires: 07-08-2019




ACKNOWLEDGMENT

STATE OF Wyoming)
) ss:
COUNTY OF Teton)

The foregoing instrument was acknowledged before me this 7 day of January, 2019, by **David K. Larson** as **Manager** for **Strawberry Highlands, LLC**, known to be or proved to me on the basis of satisfactory evidence to be the person(s) whose name(s) is (are) subscribed to the within instrument.


WITNESS my hand and official seal.



David K. Larson
Notary Public

My commission expires: 07-08-2019

(Seal)

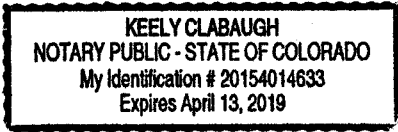


ACKNOWLEDGMENT

STATE OF COLORADO)
) ss:
COUNTY OF DENVER)

The foregoing instrument was acknowledged before me this 31st day of January, 2019, by Garry L. Miller, Vice President Land and Environmental Affairs for TransWest Express LLC, known to be or proved to me on the basis of satisfactory evidence to be the person whose name is subscribed to the within instrument.

WITNESS my hand and official seal.



(Seal)

Keely Clabaugh
Notary Public

My commission expires: April 13, 2019

PARCEL I.D. : 00-0012-3179

EXHIBIT "A"

TRANSMISSION LINE EASEMENT DESCRIPTION

A STRIP OF LAND 250 FEET WIDE LYING 125 FEET ON EACH SIDE OF THE FOLLOWING DESCRIBED REFERENCE LINE, LOCATED IN SECTION 29, TOWNSHIP 4 SOUTH, RANGE 10 WEST, UINTAH SPECIAL BASE AND MERIDIAN, WASATCH COUNTY, UTAH, BEING A PORTION OF THAT TRACT OF LAND DESCRIBED AS ALL OF SAID SECTION 29, IN DEED TO STRAWBERRY HIGHLANDS, LLC, RECORDED IN BOOK 953, PAGE 2207-2210, OFFICIAL RECORDS, WASATCH COUNTY, UTAH, AND BEING MORE PARTICULARLY DESCRIBED AS FOLLOWS:

COMMENCING AT THE NORTHEAST CORNER OF SAID SECTION 29 WHENCE THE NORTH QUARTER CORNER OF SAID SECTION 29 BEARS S89°47'12"W 2631.02 FEET:


THENCE S89°47'12"W 268.74 FEET ALONG THE NORTH LINE OF THE NORTHEAST QUARTER OF THE NORTHEAST QUARTER OF SAID SECTION 29, TO THE POINT OF BEGINNING;

THENCE S26°15'48"W 1227.77 FEET;
 THENCE S26°03'04"W 4544.08 FEET;
 THENCE S48°35'24"W 122.98 FEET TO A POINT ALONG THE SOUTH LINE OF THE SOUTHEAST QUARTER OF THE SOUTHWEST QUARTER OF SAID SECTION 29, WHICH BEARS N89°47'14"E 2350.98 FEET FROM THE SOUTHWEST CORNER OF SAID SECTION 29, SAID POINT BEING THE POINT OF TERMINATION.

THE SIDE LINES OF SAID DESCRIBED EASEMENT BEING SHORTENED OR ELONGATED TO MEET THE GRANTOR'S PROPERTY LINES.

BASIS OF BEARINGS: ALL BEARINGS ARE GRID BEARINGS OF THE UTAH STATE PLANE COORDINATE SYSTEM, CENTRAL ZONE, NORTH AMERICAN DATUM 1983 BASED ON GPS OBSERVATION OF THE MONUMENTS SHOWN HEREON.

CONTAINS 33.830 ACRES MORE OR LESS.




LINE TABLE		
LINE	DIRECTION	LENGTH
L1	S26°15'48"W	1227.77'
L2	S26°03'04"W	4544.08'
L3	S48°35'24"W	122.98'

**TYPICAL
EASEMENT
DETAIL**
NO SCALE

CERTIFICATE

THIS IS TO CERTIFY THAT THE ABOVE PLAT WAS PREPARED FROM THE NOTES OF ACTUAL SURVEYS MADE BY ME UNDER MY SUPERVISION AND THAT THE SAME ARE TRUE AND CORRECT TO THE BEST OF MY KNOWLEDGE AND BELIEF.



SHEET 1 OF 2



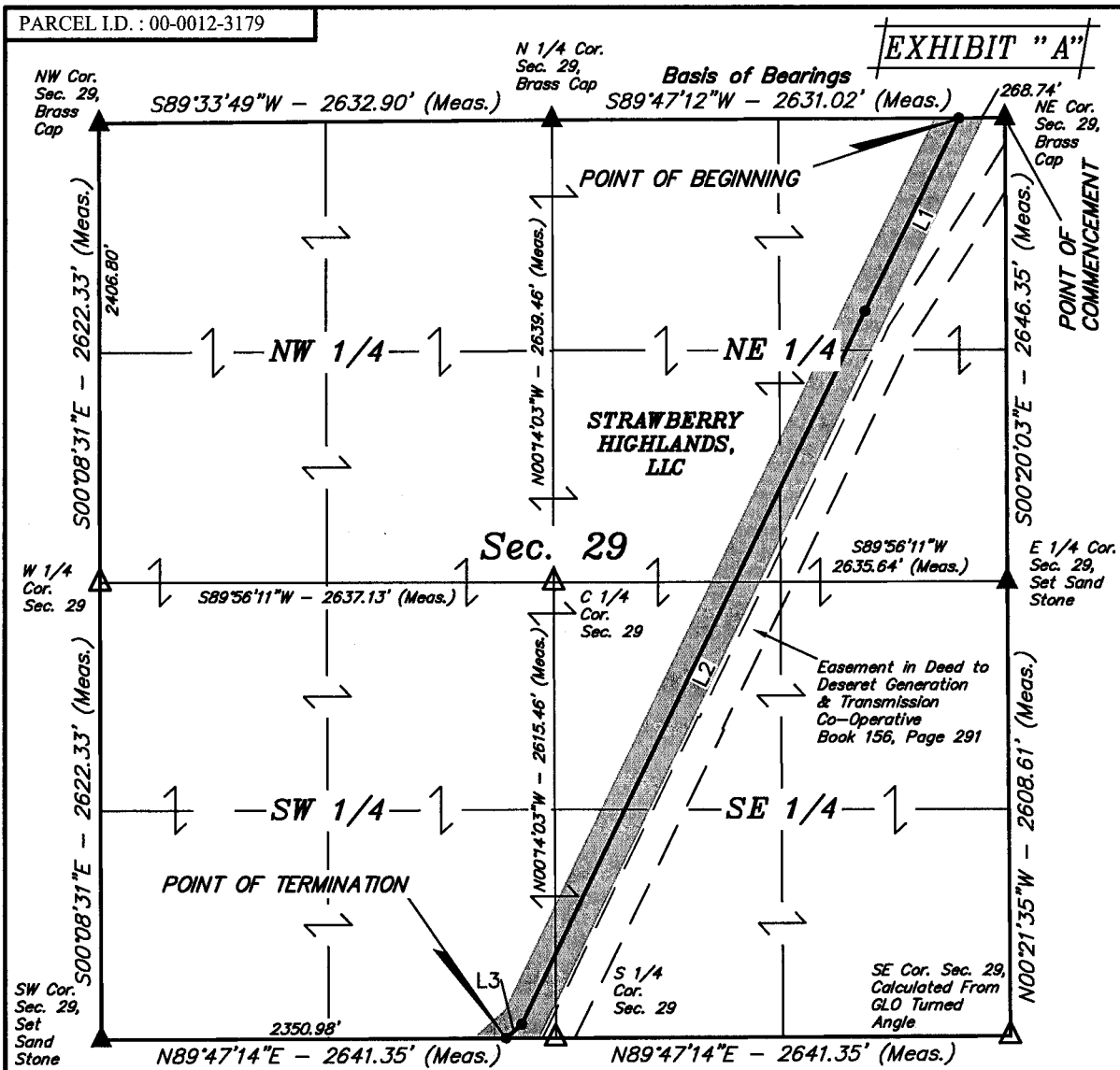
UELS, LLC
 Corporate Office * 85 South 200 East
 Vernal, UT 84078 * (435) 789-1017

TRANSWEST EXPRESS LLC
**TRANSMISSION LINE
 EASEMENT ON
 STRAWBERRY HIGHLANDS, LLC LANDS
 SECTION 29, T4S, R10W, U.S.B.&M.
 WASATCH COUNTY, UTAH**


SURVEYED BY	D.P.	11-22-18	SCALE
DRAWN BY	M.H.	02-26-18	N/A
FILE:	63080-A1		

TRANSMISSION LINE EASEMENT

PARCEL I.D. : 00-0012-3179



THIS DRAWING SHOULD BE USED ONLY AS A REPRESENTATION OF THE LOCATION OF THE EASEMENT BEING CONVEYED. THE EXACT LOCATION OF ALL STRUCTURES, LINES AND APPURTENANCES IS SUBJECT TO CHANGE WITHIN THE BOUNDARIES OF THE DESCRIBED EASEMENT AREA.




- △ = POSITION CALCULATED USING B.L.M. STANDARDS (Not Set on Ground.)
- ▲ = SECTION CORNERS LOCATED.

ACREAGE / LENGTH TABLE

PROPERTY OWNER	FEET	ACRES	RODS
STRAWBERRY HIGHLANDS, LLC	5894.83	33.830	357.26

CERTIFICATE

THIS IS TO CERTIFY THAT THE ABOVE PLAT WAS PREPARED FROM THE NOTES OF ACTUAL SURVEYS MADE BY ME UNDER MY SUPERVISION AND THAT THE SAME ARE TRUE AND CORRECT IN ACCORDANCE WITH MY KNOWLEDGE AND BELIEF.



SHEET 2 OF 2

NOTES:

Basis of Bearings: All bearings are Grid Bearings of the Utah State Plane Coordinate System, Central Zone, North American Datum 1983 Based on GPS Observation of the Monuments Shown Hereon. All Measured Distances Shown are Ground Distances US Survey Feet.



UELS, LLC
Corporate Office * 85 South 200 East
Vernal, UT 84078 * (435) 789-1017



TRANSWEST EXPRESS LLC

**TRANSMISSION LINE
EASEMENT ON
STRAWBERRY HIGHLANDS, LLC LANDS
SECTION 29, T4S, R10W, U.S.B.&M.
WASATCH COUNTY, UTAH**

SURVEYED BY	D.P.	11-22-18	SCALE
DRAWN BY	M.H.	02-26-18	1" = 1000'
FILE:	63080-A2		

TRANSMISSION LINE EASEMENT

EXHIBIT B
Property

00-0012-3179

STATE OF UTAH, COUNTY OF WASATCH

TOWNSHIP 4 SOUTH, RANGE 10 WEST, UINTAH SPECIAL BASE AND MERIDIAN
SECTION 29: ALL

LESS AND EXCEPTING THAT PORTION THEREOF CONTAINED WITHIN THE
PROPERTY CONVEYED IN THAT CERTAIN QUIT CLAIM DEED GRANTED IN FAVOR
OF BURKE RONEY, RECORDED JANUARY 26, 2006, AS ENTRY NO. 295802, IN BOOK
825, AT PAGE 47, OF OFFICIAL RECORDS.