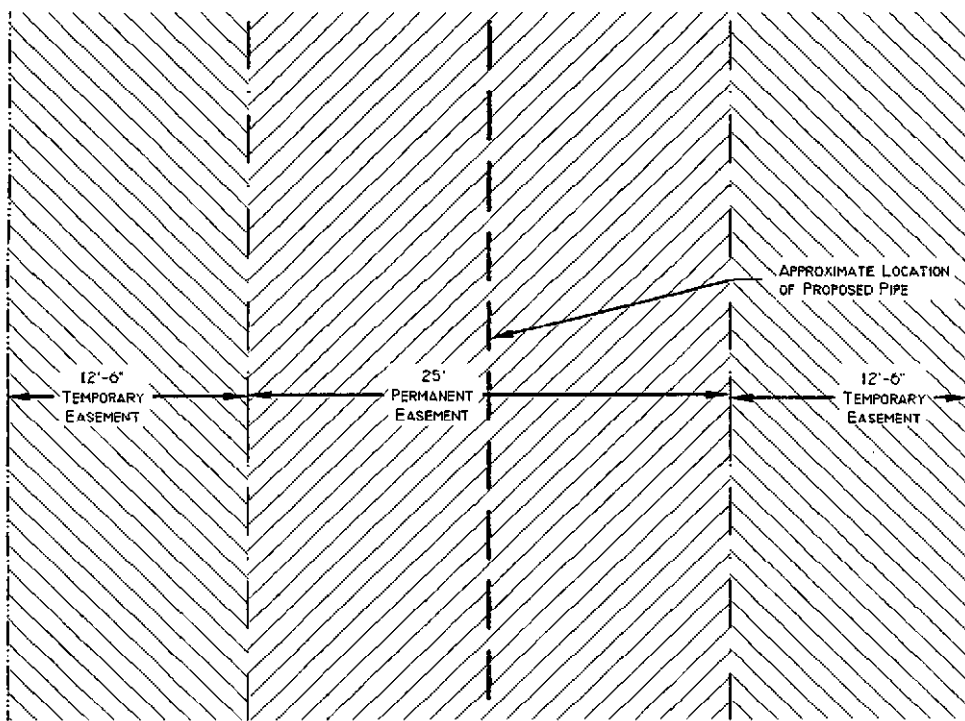



1 EASEMENT ALONG PROPERTY LINE  
1" = 10'



2 EASEMENT IN FIELD  
1" = 10'

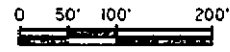
|  |  |   |           |  |
|--|--|---|-----------|--|
|  | DATE: 1/3/2013   | NORTH SUMMIT PRESSURIZED IRRIGATION COMPANY | EXHIBIT A |  |
|  | SCALE:   |   |           | NORTH SUMMIT PRESSURIZED IRRIGATION SYSTEM |
|  | Easements-new.dwg<br>H:\CLIENTS-Wasatch-Weber Area\East Hoytsville\5 - Drawings<br>LAYOUT: Exhibit A (3) |   |           |  |



PERMANENT EASEMENT



TEMPORARY EASEMENT



INTERSTATE 80

②  
A EASEMENT IN FIELD

APPROXIMATE LOCATION OF PIPE

NS-101  
JUDD DAIRY FARM



DATE: 1/3/2013

SCALE:

Easements-new.dwg  
PROJECT: Wasatch-Weber Area East Hoytville  
Drawings

LAYOUT: NS-101

NORTH SUMMIT PRESSURIZED IRRIGATION COMPANY

NORTH SUMMIT PRESSURIZED IRRIGATION SYSTEM

EXHIBIT B-1

JUDD DAIRY FARM

PARCEL # NS-101

Exhibit B-2

Legal Description of a North Summit Pressurized Irrigation pipe Easement in Summit County on Judd Dairy Farm's land, parcel # NS-101. A permanent easement extending 12.5 feet on each side of described centerline, also a temporary easement extending 12.5 feet on each side of permanent easement; said centerline more particularly described as follows:

Beginning at a point on the centerline of proposed irrigation pipeline on grantor's land (parcel #NS-101), said point also being on the west line of said parcel, being located N 89d36'07" W along the section line 98.48 feet and south 802.77 feet from north 1/4 corner of Section 4, Township 1 North, Range 5 East, Salt Lake Base & Meridian; thence S 83d18'31" E 1196.65 feet to a point of terminus on the east line of said parcel. Temporary easement contains approximately 0.69 Acres. Permanent easement contains approximately 0.69 Acres.