

4887236

NO FEE

4887236
01 MARCH 90 12:25 PM
KATIE L. DIXON
RECORDER, SALT LAKE COUNTY, UTAH
SOUTH JORDAN CITY / LYNN SHARP
11175 S REDWOOD RD SO JORDAN, 84065
REC BY: REBECCA GRAY , DEPUTY


AFFIDAVIT

This document is made and executed this Twenty-Eighth day of February 1990, to inform concerned persons of address changes, which have been made to correct those which were originally recorded for the following metes and bounds parcels described.

The following change(s) have been made by the Director of South Jordan City Planning in accordance with Title 18, Chapter 28, Salt Lake County Code of Ordinances, 1987.



| <u>PARCEL NUMBER</u> | <u>NEW ADDRESS</u> | <u>OLD ADDRESS</u> |
|----------------------|--------------------|--------------------|
| 27-14-327-001-0000 | 10601 S 1055 W | 10697 S 1055 W |
| 27-14-327-005-0000 | 10677 S 1055 W | 10649 S 1055 W |
| 27-14-401-006-0000 | 10621 S 1055 W | 10621 S 1050 W |
| 27-14-401-007-0000 | 10657 S 1055 W | 10647 S 1055 W |

In witness whereof, I swear that the above address changes are correct and cause the same to be duly executed this 28th day of Feb, 1990


Lynn Sharp
Planning Director

STATE OF UTAH)
City of South Jordan : ss.

On this 28th day of Feb 1990, Lynn J. Sharp personally appeared before me as signer of the foregoing instrument who duly acknowledged to me that he executed the same.



NOTARY PUBLIC
Residing in Salt Lake County, Utah
Commission expires: 3/11-92

BK6201PG2187

VTDI 27-14-327-001-0000 DIST 38
WINWARD, DARRELL D. & MARJORIE

PRINT P UPDATE
LEGAL

| | |
|-------------|-------|
| TOTAL ACRES | 1.56 |
| REAL ESTATE | 40790 |
| BUILDINGS | 14700 |
| MOTOR VEHIC | 0 |
| TOTAL VALUE | 55490 |

10697 S 1055 W
SOUTH JORDAN, UT
LOC: 10601 S 1055 W
SUB:

EDIT 1 BATCH NO 0
840658519 BATCH SEQ 0
EDIT 1 BOOK 0000

PAGE 0000 DATE 00/00/00
TYPE UNKN PLAT

PROPERTY DESCRIPTION

COM 1.75 CH S & 3.42 CH W FR CEN SEC 14 T 3S R 1W SL MER N
1.42 CH N 89°30' E 7.26 CH S 1.46 CH W 7.26 CH TO BEG 1.03
AC

PF=RXMENU

BK6201Pg2188

VTDI 27-14-327-005-0000 DIST 38
THOMAS, ROBERT L., JR. &
JOYE N.

PRINT P UPDATE
LEGAL

| | |
|-------------|-------|
| TOTAL ACRES | 2.94 |
| REAL ESTATE | 18770 |
| BUILDINGS | 56300 |
| MOTOR VEHIC | 0 |
| TOTAL VALUE | 75070 |

10639 S 1055 W
RIVERTON, UT
LOC: 10677 S 1055 W
SUB:

EDIT 1 BATCH NO 0
840658519 BATCH SEQ 0
EDIT 1 BOOK 0000

PAGE 0000 DATE 00/00/00
TYPE UNKN PLAT

PROPERTY DESCRIPTION
COM 984.27 FT S & 2392.57 FT E FR W 1/4 COR SEC 14 T 3S R 1W
SL MER N 3°05' E 406.11 FT S 86°12' E 324.43 FT S 4°12' W
392.33 FT N 88°41' W 316.83 FT TO BEG 2.94 AC

PF8=RXMENU

BK6201Pg2189

VTDI 27-14-401-006-0000 DIST 38
BROWN, LYNN J & PAMELA J

PRINT R UPDATE
LEGAL

| | |
|-------------|-------|
| TOTAL ACRES | 0.51 |
| REAL ESTATE | 29290 |
| BUILDINGS | 60200 |
| MOTOR VEHIC | 0 |
| TOTAL VALUE | 89490 |

10621 S 1050 W
SOUTH JORDAN, UT
LOC: 10621 S 1055 W
SUB:

EDIT 1
84065

TAX CLASS NE
BATCH NO 0
BATCH SEQ 0

EDIT 1 BOOK 4081 PAGE 0073 DATE 00/00/00
TYPE UNKN PLAT

PROPERTY DESCRIPTION
BEG S 301.27 FT & E 2780.53 FT FR W 1/4 COR SEC 14, T 3S, R
1W, S L M; S 100 FT; E 220 FT; N 100 FT; W 220 FT TO BEG.
0.51 AC. 4081-72

PF8=RXMENU

BK6201PG2190

VTD1 27-14-401-007-0000 DIST 38
PATRICK, MARY W & FORREST,
PATRICIA W
% LANG, H. L.
PO BOX 124
DUNDEE, IL
LOC: 10657 S 1055 W
SUB:

PRINT P UPDATE
LEGAL
TAX CLASS GB
EDIT 1 BATCH NO 0
60118 BATCH SEQ 0
EDIT 1 BOOK 0000

| | |
|-------------|-------|
| TOTAL ACRES | 37.49 |
| REAL ESTATE | 46420 |
| BUILDINGS | 38490 |
| MOTOR VEHIC | 0 |
| TOTAL VALUE | 84910 |

PAGE 0000 DATE 00/00/00
TYPE UNKN PLAT

PROPERTY DESCRIPTION
COM 9.01 CHS S & S 82°30' E 11 CHS FR NE COR OF SE 1/4 SEC
14 T 3S R 1W SL MER N 82°30' W 11 CHS N 80°45' W 97.4 PDS W
79.12 RDS S 3°15' W 237.72 FT S 86°12' E 324.43 FT S 4°12' W
392.33 FT E 920.67 FT S 80°45' E 287 FT S 82° E 107 RDS TO
RIVER NE'LY ALG RIVER TO BEG LESS TRACT DEEDED TO UP&L CO
37.49 AC

PF8=RXMENU

BK6201Pg2191