

13044914
08/05/2019 01:37 PM \$0.00
Book - 10812 Pg - 4085-4104
RASHELLE HOBBS
RECORDER, SALT LAKE COUNTY, UTAH
SALT LAKE COUNTY RECORDER
BY: CBP, DEPUTY - WI 20 P.



OFFICE OF THE LIEUTENANT GOVERNOR
CERTIFICATE OF WITHDRAWAL

I, SPENCER J. COX, LIEUTENANT GOVERNOR OF THE STATE OF UTAH, HEREBY CERTIFY THAT there has been filed in my office a notice of withdrawal of the WASATCH FRONT WASTE AND RECYCLING DISTRICT, dated June 25, 2019, complying with Section 17D-1-603, Utah Code Annotated, 1953, as amended.

NOW, THEREFORE, notice is hereby given to all whom it may concern that the attached is a true and correct copy of the notice of withdrawal, referred to above, on file with the Office of the Lieutenant Governor pertaining to WASATCH FRONT WASTE AND RECYCLING DISTRICT located in Salt Lake County, State of Utah.

IN TESTIMONY WHEREOF, I have hereunto set my hand, and affixed the Great Seal of the State of Utah this 10th day of July, 2019 at Salt Lake City, Utah.



A handwritten signature in black ink, appearing to read "Spencer J. Cox".

SPENCER J. COX
Lieutenant Governor



COUNTY COUNCIL

Richard Snelgrove, Chair
At-Large B

Jenny Wilson
At-Large A

Jim Bradley
At-Large C

Arlyn Bradshaw
District #1

Michael H. Jensen
District #2

Aimee Winder Newton
District #3

Ann Granato
District #4

Steven L. DeBry
District #5

Max Burdick
District #6

June 25, 2019

Spencer Cox, Lieutenant Governor
State of Utah
State Capitol Complex, Suite 220
PO Box 142325
Salt Lake City, Utah 84114-2220

Subject: Notice of Intended Boundary Action and Boundary Action Resolution


Dear Lieutenant Governor Cox:

The Salt Lake County Council hereby provides notice to your office of a local government Notice of Boundary Action which has been approved by Salt Lake County, through the County Council. The action is a withdrawal of an area and amendment of the boundaries of the Wasatch Front Waste and Recycling District, a Special District, under the provisions of Utah Code, Chapter 17D-1, Part 6. Based on the statutory requirements of the Utah Code, Section 67-1a-6.5, we are writing to provide the following information:

- (1) The local entity affected is the Wasatch Front Waste and Recycling District.
- (2) The action is a withdrawal of an area which was recently annexed by Sandy City, Utah, which has the effect of amending and reducing the District's boundaries.
- (3) No letter has been provided to the Utah State Retirement Office, as the boundary action will not result in a change in the employment of any personnel.
- (4) A statement signed and verified by the Chair of the Salt Lake County, with a map prepared and certified by the Salt Lake County Surveyor, is attached in the form of an official Resolution of the Salt Lake County Council, dated June 4, 2019.

Based on the foregoing, the County Council respectfully requests that the Lieutenant Governor's Office accept this notice and process the withdrawal of area and boundary change set out in this correspondence. Please let us know if you require further information.

Salt Lake County Council



Richard Snelgrove, Chair

Copies:
Reid Demman, Salt Lake County Surveyor
Pam Roberts, Manager WFWARD

SALT LAKE COUNTY COUNCIL RESOLUTION

RESOLUTION NO. 5583

DATE: June 4, 2019

**A RESOLUTION OF THE SALT LAKE COUNTY COUNCIL APPROVING THE
WITHDRAWAL OF AN AREA FROM THE WASATCH FRONT WASTE AND
RECYCLING DISTRICT**

BACKGROUND

1. On January 19, 1977, the Salt Lake County Commission of Salt Lake County established a special service district known as the Salt Lake County Special Service District No. 1 ("Sanitation District") for the provision of garbage collection services in the unincorporated area of Salt Lake County;

2. On November 20, 2012, the Salt Lake County Council updated, incorporated and superseded all previous resolutions regarding the creation, powers, and functions of the Sanitation District and recreated the Sanitation District into the Wasatch Front Waste and Recycling District (the "District");

3. On that date, the Salt Lake County Council approved Resolution Number 4670, recreating the District as independent of Salt Lake County pursuant to the provisions of the Utah Special Service District Act codified at Title 17D, Chapter 1 of the Utah Code and Article XI, Section 7 of the Utah Constitution;

4. The District is a special service district, which is subject to applicable provisions of Title 17D of the Utah Code;

5. The property that is subject to this Resolution (the "Subject Property") is located in Salt Lake County, Utah, and is described more particularly in the attached Exhibit A;

6. Utah Code Ann. § 17D-1-601(1) authorizes the Salt Lake County Council, as the legislative body of Salt Lake County, to approve the withdrawal of an area from a special service district if the body determines that the special service district should not or cannot provide the service provided by the special service district;

7. There are no outstanding and unpaid bonds, notes, or other obligations of the District and there are no existing contractual obligations of the District to provide service, and thus the limitations on the adoption of a withdrawal Resolution set forth in Utah Code Ann. § 17D-1-602 do not apply here;

8. The Salt Lake County Council has determined that the District should not provide garbage collection and disposal services to the Subject Property as the Subject Property has been

annexed by a municipality, which is providing garbage collection and disposal services to the Subject Property; and

9. The Salt Lake County Council has satisfied all legal requirements applicable to the withdrawal.

NOW THEREFORE the Salt Lake County Council resolves that:

1. This Resolution is adopted by the Salt Lake County Council for the purpose of fulfilling and complying with the requirements of Utah Code Ann. § 17D-1-601 *et seq.* relating to the withdrawal of the Subject Property from the District;

2. The withdrawal of the Subject Property from the District is hereby approved;

3. The Subject Property is located in Salt Lake County, Utah, and is described more particularly in the attached Exhibit A, which is incorporated by reference as a part of this Resolution;

4. The withdrawal of the Subject Property shall be effective upon the Lieutenant Governor's issuance of a Certificate of Withdrawal as provided in Utah Code Ann. § 17D-1-603(2);

5. From and after the issuance of a Certificate of Withdrawal by the Lieutenant Governor and the submittal to the Salt Lake County Recorder of the original Notice of Impending Boundary Action, the Certificate of Withdrawal issued by the Utah Lieutenant Governor, the approved Final Local Entity Plat; and a certified copy of this Resolution approving the withdrawal, the Subject Property shall no longer be part of the District;

6. The Chair of the Salt Lake County Council and the Salt Lake County Clerk are hereby authorized to execute a written Notice of Impending Boundary Action, including a certification that all requirements for the withdrawal of the Subject Property from the District have been complied with, and are instructed to file with the Lieutenant Governor of the State of Utah the Notice, along with an approved Final Local Entity Plat as defined in Utah Code Ann. §§ 67-1a-6.5 and 17-23-20, and a copy of this Resolution;


7. The Chair of the Salt Lake County Council and the Salt Lake County Clerk are hereby authorized, empowered, and instructed, individually and together, to execute and deliver such additional documents and to take such additional steps as may be required to complete the withdrawal of the Subject Property from the District including, but not limited to, filing with the Salt Lake County Recorder the original Notice of Impending Boundary Action, the Certificate of Withdrawal issued by the Utah Lieutenant Governor, the approved Final Local Entity Plat, and a certified copy of this Resolution in accordance with the requirements of Utah Code Ann. § 17D-1-603;

8. This Resolution has been placed on the agenda of a meeting of the Salt Lake County Council and this action is taken in compliance with the Utah Open and Public Meetings Act; and


9. This Resolution shall take effect upon its approval and adoption by the County Council but, pursuant to Utah Code Ann. § 17D-1-603(2), the withdrawal shall not be effective until the date on which the Lieutenant Governor issues a certificate of boundary adjustment.

APPROVED and ADOPTED this 4 day of June, 2019.

SALT LAKE COUNTY COUNCIL

BY: 
Richard Snelgrove, Chair

ATTEST:


Sherrie Swensen
Salt Lake County Clerk

APPROVED AS TO FORM:

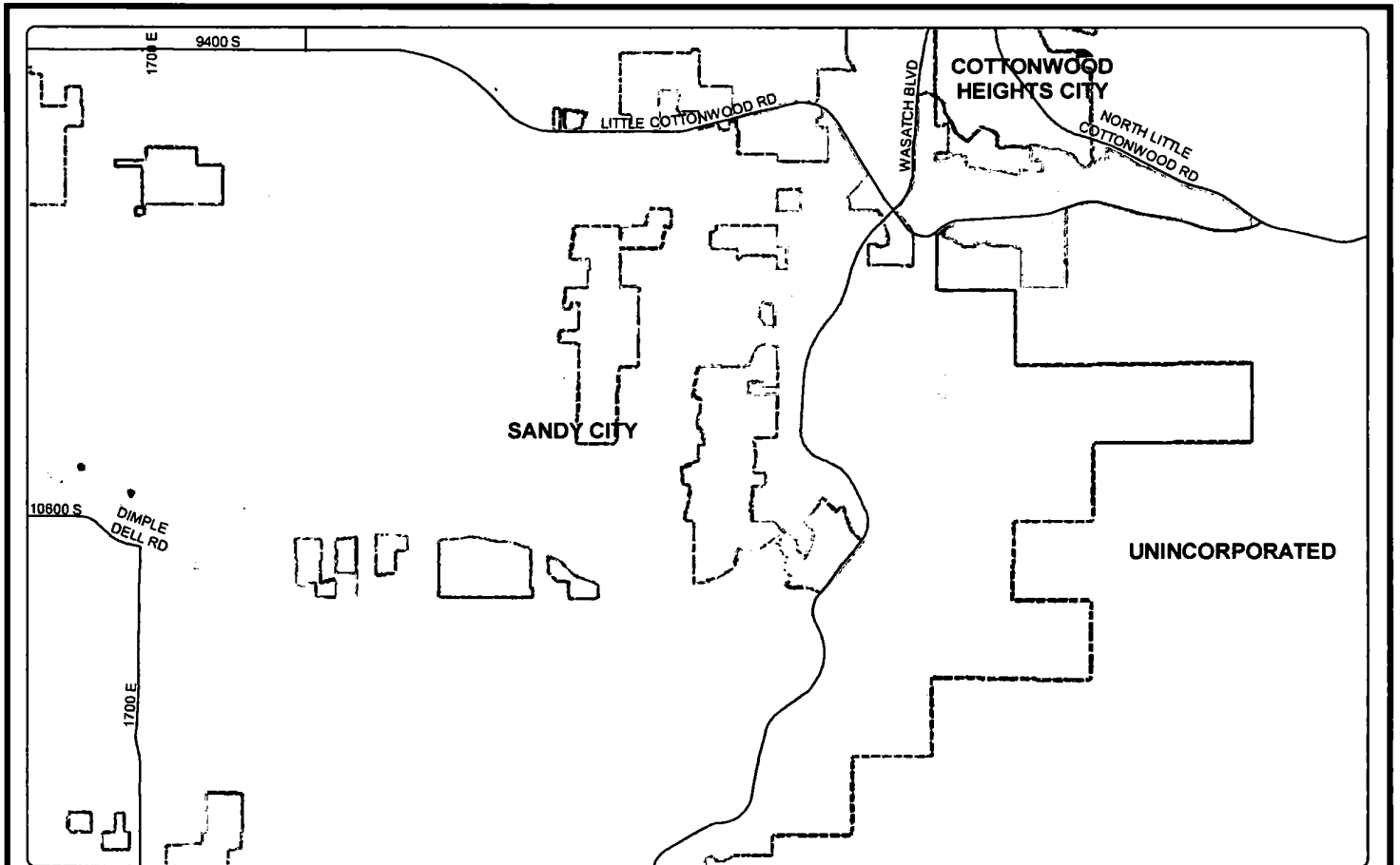
Gavin J. Anderson
Deputy District Attorney


Date: 14 May 2019

VOTING

Council Member Bradley voting	<u>"Aye"</u>
Council Member Bradshaw voting	<u>"Aye"</u>
Council Member Burdick voting	<u>Absent</u>
Council Member DeBry voting	<u>Absent</u>
Council Member Ghorbani voting	<u>"Aye"</u>
Council Member Granato voting	<u>"Aye"</u>

Council Member Jensen voting Absent
Council Member Newton voting Absent
Council Member Snelgrove voting "Aye"



 Parcels Withdrawn from Wasatch Front Waste & Recycling District (WFWRD)
 Unincorporated SLCo
 In Conjunction with the Office of Salt Lake County Assessor
 Salt Lake County Clerk
 Salt Lake County Council
 Salt Lake County Mayor
 Salt Lake County Recorder
 7/9/2019

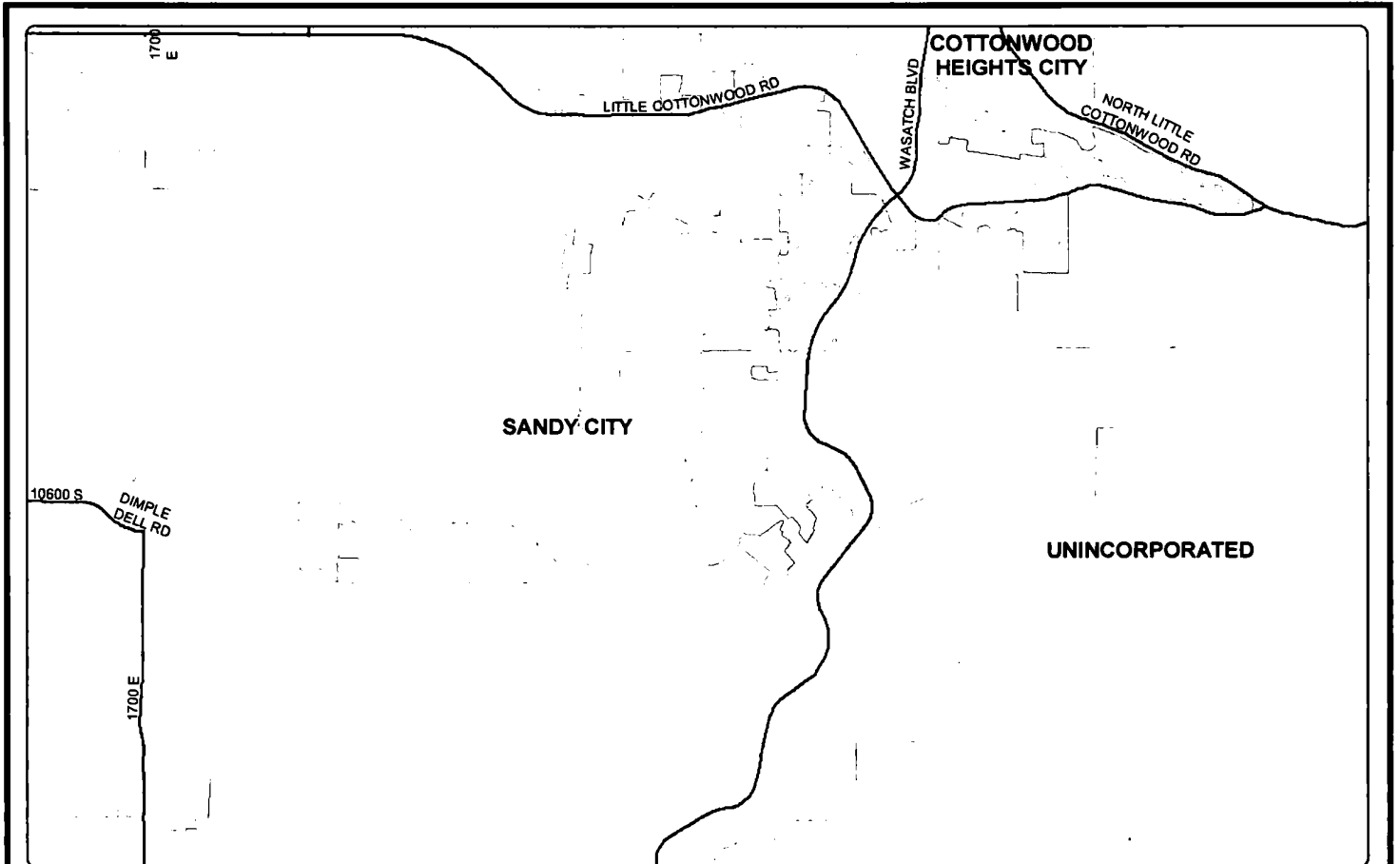
Parcels Withdrawn from Wasatch Front Waste & Recycling District (WFWRD)

The information depicted on this map is not field verified and is for general reference only. The information is not intended to be used to determine property ownership, final building and site design, jurisdictional boundaries, or to replace a certified topographic or boundary survey, or any other legal document.

Prepared By The Office Of:
REID J. DEMMAN P.L.S.
 Salt Lake County Surveyor

2001 S. State St. 400
 SLC, UT 84114-4575
 385-468-5240
 rjdemman@slco.org
 W080219035





Parcels Withdrawn from Wasatch Front Waste & Recycling District (WFWRD)
 Unincorporated SLCo

In Conjunction with the Offices of
 Salt Lake County Assessor
 Salt Lake County Clerk
 Salt Lake County Council
 Salt Lake County Mayor
 Salt Lake County Recorder

7/9/2019

Parcels Withdrawn from Wasatch Front Waste & Recycling District (WFWRD)

The information depicted on this map is not field verified and is for general reference only. The information is not intended to be used to determine property ownership, final building and site design, jurisdictional boundaries, or to replace a certified topographical or boundary survey, or any other legal document.

Prepared By The Office Of:
REID J. DEMMAN P.L.S.
 Salt Lake County Surveyor

2601 S. State #1-400
 S.L.C. UT 84114-4574
 385-468-8200
 reid@reid-demman.com
 W050218035

parcel_id	prop_locat	own_zip
28102260570000	2447 LITTLE COTTONWOOD RD	84092
28102260580000	2485 LITTLE COTTONWOOD RD	84092
28104260480000	2550 E 9900 S	84092
28104260610000	2601 E 10000 S	84092
28104260620000	2605 E 10000 S	84092
28104260780000	2513 E 10000 S	84092
28104260800000	9942 S ALTAMONT DR	84092
28104260810000	9941 S ALTAMONT DR	84092
28104260820000	9954 S ALTAMONT DR	84092
28104260830000	9953 S ALTAMONT DR	84092
28104260840000	9962 S ALTAMONT DR	84092
28104260850000	9969 S ALTAMONT DR	84092
28104260860000	2543 E 10000 S	84092
28111040050000	9548 S HIDDEN PINE LN	84092
28111040110000	2833 LITTLE COTTONWOOD RD	84065
28111040280000	2893 LITTLE COTTONWOOD RD	84117
28111040310000	9553 S DEER RUN PL	84092
28111040320000	9571 S DEER RUN PL	84065
28111040330000	2793 LITTLE COTTONWOOD RD	84092
28111260050000	3037 E FOXWOOD CIR	84092
28111260060000	3027 E FOXWOOD CIR	84092
28111260090000	3038 E FOXWOOD CIR	84092
28111260100000	9528 S FOXWOOD LN	84092
28111260180000	3021 LITTLE COTTONWOOD RD	84065
28111260210000	3022 E FOXWOOD CIR	84092
28111260320000	9506 S HAWKINS CT	84092
28111260330000	9524 S HAWKINS CT	84092
28111260360000	3025 LITTLE COTTONWOOD RD	84065
28111260370000	3028 E FOXWOOD CIR	84092
28111260460000	9536 S HAWKINS CT	84092
28111260480000	9548 S HAWKINS CT	84092
28111260550000	9548 S FOXWOOD LN	84092
28111270030000	3069 LITTLE COTTONWOOD RD	84092
28111270040000	3089 LITTLE COTTONWOOD RD	84092
28111270190000	3069 LITTLE COTTONWOOD RD	84092
28111570300000	2761 E MT JORDAN RD	84092
28112510170000	9786 S CERVANTES CIR	84092
28112510180000	9768 S CERVANTES CIR	84092
28112510210000	9763 S CERVANTES CIR	84092
28112510220000	9775 S CERVANTES CIR	84092
28112510230000	9789 S CERVANTES CIR	84092
28112510240000	9756 S DANTE RD	84092
28112510250000	9770 S DANTE RD	84092
28112510260000	9788 S DANTE RD	84092
28112510270000	9758 S CERVANTES CIR	84092
28112510890000	9584 S RUSKIN CIR	84092

28112520030000	9594 S RUSKIN CIR	84092
28112520040000	9618 S RUSKIN CIR	84092
28112520050000	9636 S RUSKIN CIR	84092
28112520060000	9656 S RUSKIN CIR	84092
28112520070000	9676 S RUSKIN CIR	84092
28112520080000	9692 S RUSKIN CIR	84092
28112520090000	9706 S RUSKIN CIR	84092
28112520100000	9726 S RUSKIN CIR	84092
28112520110000	9710 S RUSKIN CIR	84092
28112520140000	3255 E OLD WASATCH BLVD	84092
28112520150000	9785 S DANTE RD	84092
28112520190000	9720 S RUSKIN CIR	84092
28112520210000	9728 S RUSKIN CIR	84092
28112520280000	3255 E OLD WASATCH BLVD	84092
28112530010000	9625 S RUSKIN CIR	84092
28112530020000	9637 S RUSKIN CIR	84092
28112530040000	9675 S RUSKIN CIR	84092
28112530060000	3296 E RUSKIN CT	84092
28112530070000	3290 E RUSKIN CT	84092
28112530090000	9717 S RUSKIN CIR	84092
28112530100000	9725 S RUSKIN CIR	84092
28112530150000	9705 S RUSKIN CIR	84092
28112530170000	9655 S RUSKIN CIR	84092
28112530180000	3285 E RUSKIN CT	84092
28112540010000	3246 E OLD WASATCH BLVD	84093
28112540020000	3252 E OLD WASATCH BLVD	84092
28113010170000	2719 E 9800 S	84092
28113030060000	2848 E MT JORDAN RD	84092
28113290020000	3093 E BELL CANYON RD	84092
28113760010000	10188 S DIMPLE DELL LN	84092
28113760020000	2949 E DIMPLE DELL LN	84092
28113760030000	2973 E DIMPLE DELL LN	84092
28113760040000	2997 E DIMPLE DELL LN	84092
28113760050000	3023 E DIMPLE DELL LN	84092
28113770010000	2962 E DIMPLE DELL LN	84092
28113770020000	2988 E DIMPLE DELL LN	84092
28113770030000	3016 E DIMPLE DELL LN	84092
28113780010000	10033 S DIMPLE DELL RD	84092
28114010150000	3113 E FUR HOLLOW DR	84092
28114010160000	3129 E FUR HOLLOW DR	84092
28114010170000	3147 E FUR HOLLOW DR	84092
28114010190000	3165 E FUR HOLLOW DR	84092
28114010200000	3177 E FUR HOLLOW DR	84092
28114010210000	9900 S BELL OAKS DR	84090
28114010220000	9908 S BELL OAKS DR	84092
28114010230000	9920 S BELL OAKS DR	84092
28114010420000	9840 S BELL OAKS DR	84092

28114010430000	9864 S BELL OAKS DR	84092
28114010440000	9822 S BELL OAKS DR	84092
28114010450000	9855 S 3100 E	98239
28114020030000	9815 S BELL OAKS DR	84092
28114020040000	3238 E 9800 S	84092
28114020050000	3260 E WASATCH PINES LN	84092
28114020070000	3297 E WASATCH PINES LN	84092
28114020090000	3219 E BELL OAKS CIR	84092
28114020100000	3245 E BELL OAKS CIR	84092
28114020110000	3269 E BELL OAKS CIR	84092
28114020130000	3278 E WASATCH PINES LN	84092
28114020140000	3298 E WASATCH PINES LN	84092
28114020150000	3285 E BELL OAKS CIR	84092
28114030040000	9881 S BELL OAKS DR	84092
28114030050000	3238 E BELL OAKS CIR	84092
28114030060000	3256 E BELL OAKS CIR	84092
28114030070000	3272 E BELL OAKS CIR	84092
28114030080000	3282 E BELL OAKS CIR	84092
28114030390000	3241 E GRANITE POINT CIR	84096
28114030400000	9905 S BELL OAKS DR	84092
28114030410000	3229 E GRANITE POINT CIR	84092
28114040040000	3111 E BELL CANYON RD	84092
28114040050000	3127 E BELL CANYON RD	93514
28114040060000	3141 E BELL CANYON RD	84092
28114040070000	3157 E BELL CANYON RD	84092
28114040080000	3175 E BELL CANYON RD	84092
28114040090000	3191 E BELL CANYON RD	84092
28114040100000	3205 E BELL CANYON RD	84092
28114040110000	3217 E BELL CANYON RD	84092
28114040120000	3229 E BELL CANYON RD	84092
28114040130000	3241 E BELL CANYON RD	84092
28114040140000	3253 E BELL CANYON RD	84092
28114040150000	3120 E 10000 S	92037
28114040170000	3140 E 10000 S	84092
28114040180000	3202 E 10000 S	84092
28114040200000	3202 E 10000 S	84092
28114040210000	10000 S WASATCH BLVD	84101
28114040220000	10000 S WASATCH BLVD	84092
28114050080000	3151 E 10000 S	84092
28114050120000	3136 E FUR HOLLOW DR	84092
28114050130000	3146 E FUR HOLLOW DR	84092
28114050140000	9940 S FUR HOLLOW CIR	84092
28114050150000	9953 S FUR HOLLOW CIR	84092
28114050160000	9947 S FUR HOLLOW CIR	84092
28114050170000	3172 E FUR HOLLOW DR	84092
28114050180000	3184 E FUR HOLLOW DR	84092
28114050190000	3196 E FUR HOLLOW DR	84092

28114050200000	3210 E FUR HOLLOW DR	84092
28114050210000	3230 E GRANITE POINT CIR	84092
28114050220000	3240 E GRANITE POINT CIR	84092
28114050260000	3210 E FUR HOLLOW DR	84092
28114050270000	3171 E 10000 S	84092
28114050320000	3171 E 10000 S	84092
28114050330000	9979 S 3100 E	84092
28114050340000	3149 E 10000 S	84092
28114050350000	3171 E 10000 S	84092
28114270710000	3307 E WASATCH PINES LN	84092
28114270720000	3319 E WASATCH PINES LN	84092
28114270730000	3327 E WASATCH PINES LN	84090
28114270750000	3335 E WASATCH PINES LN	84092
28114270860000	3339 E WASATCH PINES LN	84092
28114270900000	3304 E WASATCH PINES LN	84092
28114510010000	10038 S BELL CANYON CIR	84092
28114510020000	10050 S BELL CANYON CIR	84092
28114510040000	10039 S BELL CANYON CIR	84092
28114510050000	10051 S BELL CANYON CIR	84092
28114510060000	10067 S BELL CANYON CIR	84092
28114510070000	10077 S BELL CANYON CIR	84092
28114510080000	10036 MAJESTIC CANYON RD	84092
28114510090000	10048 MAJESTIC CANYON RD	84092
28114510100000	10060 MAJESTIC CANYON RD	84092
28114510120000	10092 MAJESTIC CANYON RD	84092
28114510130000	10078 MAJESTIC CANYON RD	84092
28114510150000	10062 S BELL CANYON CIR	84092
28114510160000	10074 S BELL CANYON CIR	84092
28114520010000	10037 MAJESTIC CANYON RD	84092
28114520020000	10049 MAJESTIC CANYON RD	84090
28114520030000	10061 MAJESTIC CANYON RD	84092
28114520040000	10077 MAJESTIC CANYON RD	84092
28114520090000	3232 E BELL CANYON RD	84092
28114520100000	3252 E BELL CANYON RD	94563
28114520110000	10062 S WASATCH BLVD	93108
28114520130000	10094 S WASATCH BLVD	84092
28114520140000	10098 S WASATCH BLVD	84092
28114520150000	10116 S WASATCH BLVD	84092
28114520170000	10080 S WASATCH BLVD	84092
28114520180000	3198 E BELL CANYON RD	84092
28114520220000	3202 E BELL CANYON RD	84092
28114520230000	3216 E BELL CANYON RD	84092
28114520240000	10091 MAJESTIC CANYON RD	84092
28114520250000	10116 S WASATCH BLVD	84092
28114530010000	10055 S WASATCH BLVD	84092
28114530020000	10076 S BELL CANYON RD	84092
28114530030000	10082 S BELL CANYON RD	84092

28114530040000	10089 S WASATCH BLVD	84090
28114530050000	10101 S WASATCH BLVD	84092
28114530060000	10115 S WASATCH BLVD	84092
28114530070000	10102 S BELL CANYON RD	84092
28114530080000	10122 S BELL CANYON RD	84092
28114540020000	10011 S WASATCH BLVD	84092
28114540030000	10023 S WASATCH BLVD	84092
28114540040000	3281 E BELL CANYON RD	84092
28114540060000	10069 S BELL CANYON RD	84092
28114540070000	10083 S BELL CANYON RD	84092
28114540100000	10119 S BELL CANYON RD	84092
28114540110000	10131 S BELL CANYON RD	84092
28114540120000	3281 E BELL CANYON RD	84092
28114540130000	10053 S BELL CANYON CIR	84092
28114540140000	10097 S BELL CANYON RD	84092
28114540150000	10109 S BELL CANYON RD	84092
28114550020000	10098 MAJESTIC CANYON RD	84152
28114550060000	10174 MAJESTIC CANYON RD	84092
28114550070000	10190 MAJESTIC CANYON RD	84092
28114550100000	10100 MAJESTIC CANYON RD	84152
28114550150000	10142 MAJESTIC CANYON RD	84092
28114550160000	10142 MAJESTIC CANYON RD	84092
28114550180000	10104 MAJESTIC CANYON RD	84092
28114550190000	10156 MAJESTIC CANYON RD	
28114560020000	10113 MAJESTIC CANYON RD	84092
28114560030000	10125 MAJESTIC CANYON RD	84092
28114560040000	10137 MAJESTIC CANYON RD	84092
28114560070000	10179 MAJESTIC CANYON RD	84092
28114560080000	10193 MAJESTIC CANYON RD	84092
28114560090000	10134 S WASATCH BLVD	84092
28114560100000	10140 S WASATCH BLVD	84092
28114560110000	10158 S WASATCH BLVD	84092
28114560120000	10168 S WASATCH BLVD	84092
28114560130000	10180 S WASATCH BLVD	84092
28114560140000	10190 S WASATCH BLVD	84092
28114560150000	10151 MAJESTIC CANYON RD	84036
28114560160000	10165 MAJESTIC CANYON RD	84092
28114560180000	10165 MAJESTIC CANYON RD	84092
28114560190000	10101 MAJESTIC CANYON RD	84092
28114560200000	10116 S WASATCH BLVD	84092
28114570010000	10133 S WASATCH BLVD	84092
28114570020000	10153 S WASATCH BLVD	84092
28114570030000	10161 S WASATCH BLVD	84092
28114570040000	10181 S WASATCH BLVD	84092
28114570050000	10191 S WASATCH BLVD	85715
28114570060000	10138 S BELL CANYON RD	84092
28114570070000	10152 S BELL CANYON RD	27516

28114570080000	10164 S BELL CANYON RD	84092
28114570090000	10176 S BELL CANYON RD	84092
28114570100000	10184 S BELL CANYON RD	84092
28114580010000	10145 S BELL CANYON RD	84091
28114580020000	10157 S BELL CANYON RD	84092
28114580030000	10169 S BELL CANYON RD	84092
28114580040000	10179 S BELL CANYON RD	84092
28121510060000	3535 LITTLE COTTONWOOD LN	84092
28121510070000	9808 LITTLE COTTONWOOD LN	84092
28121510080000	9682 S QUAIL RIDGE RD	84092
28121510090000	9696 S QUAIL RIDGE RD	84092
28121510120000	9744 S QUAIL RIDGE RD	84092
28121510130000	9756 S QUAIL RIDGE RD	84092
28121510140000	9687 S QUAIL RIDGE RD	84092
28121510150000	9701 S QUAIL RIDGE RD	84117
28121510160000	9715 S QUAIL RIDGE RD	84092
28121510170000	9733 S QUAIL RIDGE RD	84092
28121510180000	9753 S QUAIL RIDGE RD	84092
28121510200000	3623 LITTLE COTTONWOOD LN	84092
28121510210000	3641 LITTLE COTTONWOOD LN	84092
28121510220000	3661 LITTLE COTTONWOOD LN	84092
28121510230000	3681 LITTLE COTTONWOOD LN	84092
28121510240000	3695 LITTLE COTTONWOOD LN	84092
28121510260000	3597 LITTLE COTTONWOOD LN	84092
28121510290000	9726 S QUAIL RIDGE RD	84092
28121510340000	9696 S QUAIL RIDGE RD	84092
28121510350000	9701 S QUAIL RIDGE RD	84117
28121510360000	3587 LITTLE COTTONWOOD LN	84092
28121510430000	9726 S QUAIL RIDGE RD	84092
28121510440000	9712 S QUAIL RIDGE RD	84092
28121520030000	3608 LITTLE COTTONWOOD LN	84121
28121520040000	3626 LITTLE COTTONWOOD LN	84092
28121520050000	9756 S OLD RANCH PL	84092
28121520060000	9759 S OLD RANCH PL	84092
28121520090000	9736 LITTLE COTTONWOOD PL	84092
28121520100000	9752 LITTLE COTTONWOOD PL	84092
28121520110000	9764 LITTLE COTTONWOOD PL	84092
28121520170000	9795 LITTLE COTTONWOOD LN	84093
28121520220000	3652 LITTLE COTTONWOOD LN	84092
28121520280000	3594 LITTLE COTTONWOOD LN	84092
28121520320000	3568 LITTLE COTTONWOOD LN	84092
28121520330000	9751 S OLD RANCH PL	84092
28121520350000	3667 LITTLE COTTONWOOD RD	84092
28121520360000	3677 LITTLE COTTONWOOD RD	84092
28121520370000	3707 LITTLE COTTONWOOD RD	84092
28121520380000	3547 E TRESEDER VIEW LN	84092
28121520390000	3559 E TRESEDER VIEW LN	84092

28121520400000	3573 E TRESEDER VIEW LN	84092
28121520410000	3587 E TRESEDER VIEW LN	37416
28121520420000	3599 E TRESEDER VIEW LN	75703
28121520430000	3613 E TRESEDER VIEW LN	84092
28121520440000	3627 E TRESEDER VIEW LN	84092
28121520460000	3630 E TRESEDER VIEW LN	84070
28121520470000	3644 E TRESEDER VIEW LN	92625
28121520480000	3656 E TRESEDER VIEW LN	84111
28121520490000	3668 E TRESEDER VIEW LN	92673
28121770030000	9714 S CORTINA PL	84092
28121770040000	3711 LITTLE COTTONWOOD LN	84092
28121770050000	9711 S CORTINA PL	84092
28121770060000	9717 S CORTINA PL	84092
28121770070000	3743 LITTLE COTTONWOOD LN	84092
28121770080000	3761 LITTLE COTTONWOOD LN	84092
28121770140000	3727 LITTLE COTTONWOOD LN	84117
28121770150000	3727 LITTLE COTTONWOOD LN	84117
28121780010000	3698 LITTLE COTTONWOOD LN	84092
28121780040000	3712 LITTLE COTTONWOOD LN	84092
28121780080000	3744 E MOUNTAIN VALLEY WY	84092
28121780090000	9747 S MOUNTAIN VALLEY WY	84092
28121780110000	9763 S MOUNTAIN VALLEY WY	84090
28121780120000	3741 E MOUNTAIN VALLEY WY	85213
28121780130000	3757 E MOUNTAIN VALLEY WY	84092
28121780140000	3752 E MOUNTAIN VALLEY WY	84092
28121780160000	9758 S DEER BROOK CIR	84092
28121780170000	9772 S DEER BROOK CIR	84092
28121780180000	9782 S DEER BROOK CIR	84092
28121780200000	3754 LITTLE COTTONWOOD LN	84092
28121780210000	9767 LITTLE COTTONWOOD PL	84092
28121780280000	9751 LITTLE COTTONWOOD PL	84092
28121780290000	9778 S MOUNTAIN VALLEY WY	84092
28121780300000	3725 LITTLE COTTONWOOD RD	84092
28121790010000	9715 S 3775 E	84117
28121790020000	9721 S 3775 E	84117
28121790040000	9721 S 3775 E	84117
28121790050000	9709 S 3775 E	84020
28121790060000	9705 S 3775 E	92675
28121790110000	3787 LITTLE COTTONWOOD LN	84092
28121790120000	3803 LITTLE COTTONWOOD LN	84092
28121790130000	3819 LITTLE COTTONWOOD LN	84092
28121790140000	3839 LITTLE COTTONWOOD LN	84092
28121790180000	3893 LITTLE COTTONWOOD LN	84092
28121790200000	3875 LITTLE COTTONWOOD LN	84092
28121790220000	3859 LITTLE COTTONWOOD LN	84092
28121790230000	9708 S ALPINE VALLEY CIR	84092
28121790250000	3853 LITTLE COTTONWOOD LN	84092

28121800010000	9759 S DEER BROOK CIR	84092
28121800020000	9785 S DEER BROOK CIR	84092
28121800030000	9775 S DEER BROOK CIR	84092
28121800040000	3826 LITTLE COTTONWOOD LN	84092
28121800050000	3842 LITTLE COTTONWOOD LN	84092
28121800060000	3856 LITTLE COTTONWOOD LN	84092
28121800070000	3874 LITTLE COTTONWOOD LN	84092
28121800080000	3892 LITTLE COTTONWOOD LN	84092
28122510060000	3963 E ALPINE VALLEY CIR	84092
28122510070000	3981 E ALPINE VALLEY CIR	84092
28122510080000	3995 E ALPINE VALLEY CIR	84092
28122510090000	3996 E ALPINE VALLEY CIR	84092
28122510120000	3986 E ALPINE VALLEY CIR	84092
28122510130000	9729 S ALPINE VALLEY CIR	84092
28122510140000	3955 LITTLE COTTONWOOD LN	84092
28122510150000	3973 LITTLE COTTONWOOD LN	84092
28122510160000	3991 E CANYON VIEW PL	84092
28122510170000	4009 E CANYON VIEW PL	84092
28122510180000	4025 E CANYON VIEW PL	85259
28122510190000	4033 E CANYON VIEW PL	84092
28122510200000	4061 E CANYON VIEW PL	84092
28122510210000	4077 E CANYON VIEW PL	84092
28122510220000	4091 E CANYON VIEW PL	84092
28122510310000	3962 E ALPINE VALLEY CIR	84092
28122510320000	3940 E ALPINE VALLEY CIR	84092
28122510330000	9712 S ALPINE VALLEY CIR	84092
28122510340000	3911 LITTLE COTTONWOOD LN	84092
28122510350000	3935 E ALPINE VALLEY CIR	84104
28122510360000	3935 E ALPINE VALLEY CIR	84092
28122510370000	3995 E ALPINE VALLEY CIR	84092
28122510380000	4120 E WILDCREEK RD	84092
28122510390000	4122 E WILDCREEK RD	84092
28122510400000	4124 E WILDCREEK RD	84092
28122510410000	3947 E ALPINE VALLEY CIR	84092
28122510420000	3963 E ALPINE VALLEY CIR	84092
28122510440000	9702 S ALPINE VALLEY CIR	84092
28122520010000	3914 LITTLE COTTONWOOD LN	84092
28122520020000	3934 LITTLE COTTONWOOD LN	84092
28122520030000	3956 LITTLE COTTONWOOD LN	84092
28122520040000	3970 LITTLE COTTONWOOD LN	84092
28122530010000	3982 E CANYON VIEW PL	84092
28122530020000	4022 E CANYON VIEW PL	84092
28122530030000	4030 E CANYON VIEW PL	84092
28122530040000	4048 E CANYON VIEW PL	84170
28122530050000	4064 E CANYON VIEW PL	84092
28122530060000	4082 E CANYON VIEW PL	84092
28122770050000	4227 E WILDCREEK RD	84092

28122770060000	4243 E WILDCREEK RD	84092
28122770100000	4169 E WILDCREEK RD	84092
28122770110000	4183 E WILDCREEK RD	20854
28122770120000	4199 E WILDCREEK RD	MA02
28122770130000	4215 E WILDCREEK RD	84092
28122770140000	4137 E WILDCREEK RD	84092
28122770160000	4153 E WILDCREEK RD	84092
28122780010000	4126 E WILDCREEK RD	84092
28122780020000	4134 E WILDCREEK RD	84092
28122780030000	4150 E WILDCREEK RD	84092
28122780040000	4166 E WILDCREEK RD	84092
28122780050000	4182 E WILDCREEK RD	84092
28122780060000	4198 E WILDCREEK RD	84092
28122780070000	4216 E WILDCREEK RD	84092
28123010010000	9815 LITTLE COTTONWOOD LN	84092
28123010020000	3541 LITTLE COTTONWOOD RD	98034
28123010030000	3552 E TRESEDER VIEW LN	84092
28123010040000	3566 E TRESEDER VIEW LN	84092
28123010050000	3578 E TRESEDER VIEW LN	84092
28123010060000	3594 E TRESEDER VIEW LN	84092
28123010070000	3606 E TRESEDER VIEW LN	84092
28123020130000	9840 S ALTA RIDGE CIR	84092
28123020140000	9858 S ALTA RIDGE CIR	84092
28123020150000	9872 S ALTA RIDGE CIR	84092
28123020160000	3625 E QUIET RIDGE CIR	84092
28123020170000	3641 E QUIET RIDGE CIR	84092
28123020180000	3653 E QUIET RIDGE CIR	84092
28123020190000	3671 E QUIET RIDGE CIR	84092
28123020200000	3697 E QUIET RIDGE CIR	84092
28123020210000	3702 E QUIET RIDGE CIR	84092
28123020220000	3696 E QUIET RIDGE CIR	84092
28123020230000	3674 E QUIET RIDGE CIR	84092
28123020240000	3650 E QUIET RIDGE CIR	84092
28123020250000	3638 E QUIET RIDGE CIR	84092
28123020260000	9865 S ALTA RIDGE CIR	84092
28123020270000	3637 E ALTA RIDGE CIR	84092
28123020280000	3649 E ALTA RIDGE CIR	84092
28123020290000	3667 E ALTA RIDGE CIR	84092
28123020300000	3685 E ALTA RIDGE CIR	84092
28123020350000	3558 LITTLE COTTONWOOD RD	84092
28123020380000	3562 LITTLE COTTONWOOD RD	84092
28123270100000	3735 E BLACK HORN PL	84092
28123270110000	3749 E BLACK HORN PL	84092
28123270120000	3763 E BLACK HORN PL	84092
28123270130000	9834 S GRANITE SLOPE DR	84092
28123270140000	9820 S GRANITE SLOPE DR	84092
28123270150000	3732 E BLACK HORN PL	84092

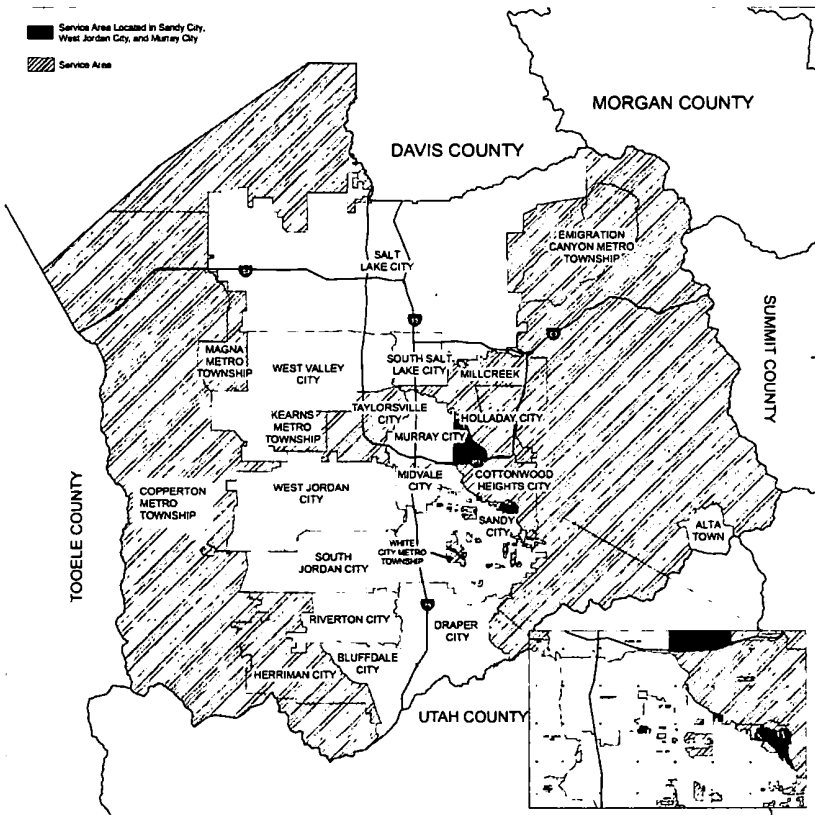
28123270160000	9870 S GRANITE SLOPE DR	84092
28123270170000	9862 S GRANITE SLOPE DR	84092
28123270180000	9854 S GRANITE SLOPE DR	84092
28123270190000	9813 S GRANITE SLOPE DR	85012
28123270200000	9829 S GRANITE SLOPE DR	84092
28123270220000	3759 E CATAMOUNT RIDGE WY	84092
28123270250000	3799 E CATAMOUNT RIDGE WY	83201
28123270260000	9878 S GRANITE SLOPE DR	84092
28123270270000	3738 E CATAMOUNT RIDGE WY	84098
28123270300000	3802 E CATAMOUNT RIDGE WY	84124
28123270310000	9843 S GRANITE SLOPE DR	84117
28123270320000	9843 S GRANITE SLOPE DR	84117
28123270330000	3776 E CATAMOUNT RIDGE WY	84121
28123270340000	3777 E CATAMOUNT RIDGE WY	84117
28123270350000	3777 E CATAMOUNT RIDGE WY	84117
28123270370000	3799 E CATAMOUNT RIDGE WY	83201
28124260050000	4103 E CANYON VIEW PL	83706
28124260100000	4199 E CANYON VIEW PL	84092
28124260110000	4234 E WILDCREEK RD	84124
28124260120000	4252 E WILDCREEK RD	84092
28124260130000	4264 E WILDCREEK CIR	84092
28124260140000	4274 E WILDCREEK CIR	84092
28124260150000	4277 E WILDCREEK CIR	84092
28124260160000	4273 E WILDCREEK CIR	84092
28124260180000	4155 E CANYON VIEW PL	84092
28124260190000	4179 E CANYON VIEW PL	84020
28124260200000	4195 E CANYON VIEW PL	84092
28124260210000	4131 E CANYON VIEW PL	84092
28141270570000	10253 S DIMPLE DELL RD	84092
28141270580000	10275 S DIMPLE DELL RD	84092
28141270590000	10279 S DIMPLE DELL RD	84092
28141780080000	10575 S DIMPLE DELL RD	84092
28141780150000	10561 S DIMPLE DELL RD	84020
28141780280000	10543 S DIMPLE DELL RD	84092
28142010230000	10193 MAJESTIC CANYON RD	84092
28142520060000	3131 E DEER HOLLOW DR	84092
28142520070000	3171 E DEER HOLLOW DR	84092
28143280010000	3050 E DEER HOLLOW DR	84092
28143280070000	3050 E DEER HOLLOW DR	84092
28143280240000	3060 E HIDDEN WILLOW LN	84092
28143280250000	3066 E HIDDEN WILLOW LN	84092
28144010010000	3121 E DEER HOLLOW DR	84092
28144020020000	3160 E DEER HOLLOW DR	84092
28144020280000	10755 S HIDDEN RIDGE LN	84092
28144020370000	10747 S HIDDEN RIDGE LN	84092
28144020540000	3110 E DEER HOLLOW DR	84092
28144020550000	3110 E DEER HOLLOW DR	84092

28144020590000	10667 S HIDDEN RIDGE LN	84092
28144030010000	10743 S WASATCH BLVD	84092
28144270050000	3395 E DEER HOLLOW CIR	84092
28144270060000	3385 E DEER HOLLOW CIR	84092
28144270070000	3351 E DEER HOLLOW CIR	84092
28144270080000	3333 E DEER HOLLOW CIR	84092
28144280060000	3441 E DEER HOLLOW CIR	84092
28144280120000	3401 E DEER HOLLOW CIR	84092
28144280130000	3401 E DEER HOLLOW CIR	84092
28144280190000	3398 E DEER HOLLOW CIR	84092
28144280250000	3392 E DEER HOLLOW CIR	84092
28144280260000	3434 E DEER HOLLOW CIR	84780
28144280300000	3316 E LONE SPRINGS CV	84092
28144280310000	3332 E LONE SPRINGS CV	84092
28144280320000	3336 E LONE SPRINGS CV	84092
28144280330000	10765 S 3350 E	84092
28144280340000	10763 S 3350 E	84092
28144280370000	3350 E DEER HOLLOW CIR	84092
28144280380000	3303 E LONE SPRINGS CV	84092
28144280390000	3382 E DEER HOLLOW CIR	84092
28144280400000	3425 E DEER HOLLOW CIR	84092
28144280410000	3500 E DEER HOLLOW CIR	84092
28153010010000	2015 E DIMPLE DELL RD	84092
28153010020000	2025 E DIMPLE DELL RD	84092
28153010030000	2051 E DIMPLE DELL RD	84094
28153010040000	2073 E DIMPLE DELL RD	84092
28153010050000	2097 E DIMPLE DELL RD	84109
28153010070000	2125 E DIMPLE DELL RD	84092
28153010080000	2105 E DIMPLE DELL RD	84070
28153010090000	2113 E DIMPLE DELL RD	84070
28153020570000	2108 E DIMPLE DELL RD	84092
28153020580000	2114 E DIMPLE DELL RD	84092
28153020590000	2112 E DIMPLE DELL RD	84092
28212020030000	11091 S 1700 E	84092
28212020390000	11075 S 1700 E	84092
28212520440000	1815 E 11400 S	84092
28214020540000	11417 S JOLLEY ACRES CIR	84092
28153020700000	2102 E DIMPLE DELL RD	84092
28153020710000	2102 E DIMPLE DELL RD	84092
28153020720000	2116 E DIMPLE DELL RD	84092

FINAL LOCAL ENTITY PLAT WASATCH FRONT WASTE & RECYCLING DISTRICT

JULY 2019

Service Area Located in Sandy City, West Jordan City, and Murray City
 Service Area



NARRATIVE

The purpose of this Final Local Entity Plat is to define and amend the boundary of the Wasatch Front Waste and Recycling District as shown herein and exclude from service within the Salt Lake County Resolution 9857.

Current Salt Lake County GIS data was used to geographically depict Salt Lake County Cities, Towns, and Metro Townships.

SURVEYOR'S CERTIFICATE

I, John D. Kennamer, P.L.S., a professional land surveyor holding License No. 180890-2307, in accordance with the requirements of Utah State Code Title 66, Chapter 22, Professional Engineers and Professional Land Surveyors, Licensing Act, do hereby certify that this Final Local Entity Plat shows the same as made by me, or under my direction, in accordance with Utah Code Section 17-25-20, a true and correct representation of said Final Local Entity Plat.

No field measurements were taken.
 Current Salt Lake County GIS data was used to geographically depict Salt Lake County Cities, Towns, and Metro Townships.
 John D. Kennamer, P.L.S.
 License No. 180890-2307

WASATCH FRONT WASTE & RECYCLING DISTRICT BOUNDARY DESCRIPTION

All of Unincorporated Salt Lake County as of July 1, 2019.

Also including the Metro Townships of Emigration Canyon, Magna, Murray, White City and Cottonwood as of July 1, 2019.

Also including the unincorporated areas of address 1 (unincorporated) - Unincorporated Heights and unincorporated as of July 1, 2019.

Also including the following parts of Murray City:

1. Those parcels lying west of 800 East Street, as of July 1, 2019.
2. Lots 1, 2, 3 & 4 of Address Subdivision registered in Book 10021 at Page 128.
3. Parcel 21-25-91-005 located in a Warranty Deed recorded in Book 10028 at Page 128.
4. Parcel 21-25-91-010 located in a Warranty Deed recorded in Book 10021 at Page 128.
5. Parcel 21-25-91-011 located in a Warranty Deed recorded in Book 10021 at Page 128.

Also including the following parts of Sandy City:

1. Wilson Cross Country Club Association registered in Book 2014 at Page 423.
2. Wilson Cross Country Club Association registered in Book 2014 at Page 423.
3. Oak Valley Drive Association registered in Book 2014 at Page 312.
4. Oak Valley Drive Association registered in Book 2014 at Page 312.
5. Oak Valley Drive Association registered in Book 2014 at Page 312.
6. Oak Valley Drive Association registered in Book 2014 at Page 312.
7. This area upon the Cross Road Village P.U.D. recorded in Book 2016 at Page 11.
8. This area upon the Cross Road Village P.U.D. recorded in Book 2016 at Page 11.
9. This area upon the Cross Road Village P.U.D. recorded in Book 2016 at Page 11.
10. This area upon the Cross Road Village P.U.D. recorded in Book 2016 at Page 11.
11. This area upon the Cross Road Village P.U.D. recorded in Book 2016 at Page 11.
12. This area upon the Cross Road Village P.U.D. recorded in Book 2016 at Page 11.
13. This area upon the Cross Road Village P.U.D. recorded in Book 2016 at Page 11.
14. This area upon the Cross Road Village P.U.D. recorded in Book 2016 at Page 11.
15. This area upon the Cross Road Village P.U.D. recorded in Book 2016 at Page 11.
16. This area upon the Cross Road Village P.U.D. recorded in Book 2016 at Page 11.
17. This area upon the Cross Road Village P.U.D. recorded in Book 2016 at Page 11.
18. This area upon the Cross Road Village P.U.D. recorded in Book 2016 at Page 11.
19. This area upon the Cross Road Village P.U.D. recorded in Book 2016 at Page 11.
20. This area upon the Cross Road Village P.U.D. recorded in Book 2016 at Page 11.

Also including the following parts of West Jordan City:

1. Lot 1 of R.R. Clark Subdivision registered in Book 2002 at Page 822.
2. Parcel 21-25-20-010 located in a Deed Chain Deed recorded in Book 1012 at Page 128.
3. Parcel 21-25-20-010 located in a Deed Chain Deed recorded in Book 1012 at Page 128.
4. Parcel 21-25-20-010 located in a Deed Chain Deed recorded in Book 1012 at Page 128.
5. Parcel 21-25-20-010 located in a Deed Chain Deed recorded in Book 1012 at Page 128.
6. Parcel 21-25-20-010 located in a Deed Chain Deed recorded in Book 1012 at Page 128.
7. Parcel 21-25-20-010 located in a Deed Chain Deed recorded in Book 1012 at Page 128.
8. Parcel 21-25-20-010 located in a Deed Chain Deed recorded in Book 1012 at Page 128.
9. Parcel 21-25-20-010 located in a Deed Chain Deed recorded in Book 1012 at Page 128.
10. Parcel 21-25-20-010 located in a Deed Chain Deed recorded in Book 1012 at Page 128.

Also including the following parts of Sandy City:

1. Lot 1 of R.R. Clark Subdivision registered in Book 2002 at Page 822.
2. Parcel 21-25-20-010 located in a Deed Chain Deed recorded in Book 1012 at Page 128.
3. Parcel 21-25-20-010 located in a Deed Chain Deed recorded in Book 1012 at Page 128.
4. Parcel 21-25-20-010 located in a Deed Chain Deed recorded in Book 1012 at Page 128.
5. Parcel 21-25-20-010 located in a Deed Chain Deed recorded in Book 1012 at Page 128.
6. Parcel 21-25-20-010 located in a Deed Chain Deed recorded in Book 1012 at Page 128.
7. Parcel 21-25-20-010 located in a Deed Chain Deed recorded in Book 1012 at Page 128.
8. Parcel 21-25-20-010 located in a Deed Chain Deed recorded in Book 1012 at Page 128.
9. Parcel 21-25-20-010 located in a Deed Chain Deed recorded in Book 1012 at Page 128.
10. Parcel 21-25-20-010 located in a Deed Chain Deed recorded in Book 1012 at Page 128.



NO SCALE

SALT LAKE COUNTY COUNCIL
 APPROVED THIS 25 DAY OF JUNE, A.D. 2019
 BY THE SALT LAKE COUNTY COUNCIL

SALT LAKE COUNTY COUNCIL CHAIR

SALT LAKE COUNTY SURVEYOR
 APPROVED THIS 25 DAY OF JUNE, A.D. 2019
 AS A FINAL LOCAL ENTITY PLAT BY THE SALT LAKE CO
 SURVEYOR IN ACCORDANCE WITH STATE CODE 17-25-30

RECORDED IN
 STATE OF UTAH, COUNTY OF SALT LAKE, RECORDED AND FILED
 AT THE REQUEST OF
 DATE _____ TIME _____ BOOK _____ PAGE _____
 FILE _____ DEPUTY SALT LAKE COUNTY RECORDER

FINAL LOCAL ENTITY PLAT WASATCH FRONT WASTE & RECYCLING DISTRICT BOUNDARY ADJUSTMENT As of Salt Lake County	Prepared by JOHN D. KENNAMER, P.L.S. 2007 S. Main Street, Suite 4075 Salt Lake City, Utah 84143 (801) 488-8300
SALT LAKE COUNTY SURVEYOR APPROVED THIS 25 DAY OF JUNE, A.D. 2019 AS A FINAL LOCAL ENTITY PLAT BY THE SALT LAKE CO SURVEYOR IN ACCORDANCE WITH STATE CODE 17-25-30	RECORDED IN STATE OF UTAH, COUNTY OF SALT LAKE, RECORDED AND FILED AT THE REQUEST OF DATE _____ TIME _____ BOOK _____ PAGE _____ FILE _____ DEPUTY SALT LAKE COUNTY RECORDER