

100/22

PREPARED BY, AND AFTER
RECORDING RETURN TO:

Fort Laramie - Salt Lake City
Davis County, UT

Holme Roberts & Owen LLP
1700 Lincoln Street, Suite 4100
Denver, Colorado 80203-4541
Attn. Debe Thomas

E 1777088 B 3102 P 696
SHERYL L. WHITE, DAVIS CNTY RECORDER
2002 AUG 12 2:23 PM FEE4600.00 DEP MEC
REC'D FOR HOLME ROBERTS & OWEN LLP

ASSIGNMENT

STATE OF ILLINOIS §
COUNTY OF COOK § KNOW ALL MEN BY THESE PRESENTS:
§

BP Pipelines (North America) Inc., a Maine corporation, successor in interest to Amoco Pipeline Company, a Maine corporation, and Utah Oil Refining Company, a Utah corporation, (collectively, hereinafter called "Assignor"), for and in consideration of Ten Dollars (\$10.00) and other good and valuable consideration, the receipt and sufficiency of which is hereby acknowledged, and intending to be legally bound, does hereby assign, transfer, convey, set over to, and divest in Rocky Mountain Pipeline System LLC, a Delaware limited liability company, whose mailing address is 555 Seventeenth Street, Denver, Colorado 80202, (hereinafter called "Assignee"), and its successors and assigns all of the property constituting the servitudes, rights of way, and easements as amended to date set forth and more particularly described on Exhibit A, which is attached hereto and incorporated herein by reference (hereinafter collectively termed the "Right of Way Interest"), together with all right, title, interest, estate, benefits and privileges, whether legal or equitable, in, to, under, and by virtue of the Right of Way Interest.

TO HAVE AND TO HOLD the Right of Way Interest and all such associated rights unto Assignee, its successors and assigns: subject, however, to all of the covenants, terms, and conditions as set forth in the Right of Way Interest.

Assignee hereby accepts the foregoing assignment of the Right of Way Interest and assumes and agrees to pay and perform the duties, obligations, covenants and conditions of Assignor thereunder which arise or accrue on or after the date hereof.

IN WITNESS WHEREOF, Assignor and Assignee have caused this instrument to be executed on their behalf by their respective duly authorized officers and their corporate seals to be affixed to this instrument this the 1st day of March, 2002.

ASSIGNOR:

BP PIPELINES (NORTH AMERICA) INC.

By: Daniel B. Pinkert
Name: Daniel B. Pinkert
Its: Vice President + Director

UTAH OIL REFINING COMPANY

By: Daniel B. Pinkert
Name: Daniel B. Pinkert
Its: Vice President + Director

ASSIGNEE:

ROCKY MOUNTAIN PIPELINE SYSTEM LLC

By: _____
Name: Douglas L. Polson
Its: Chairman

IN WITNESS WHEREOF, Assignor and Assignee have caused this instrument to be executed on their behalf by their respective duly authorized officers and their corporate seals to be affixed to this instrument this the 1st day of March, 2002.

ASSIGNOR:

BP PIPELINES (NORTH AMERICA) INC.

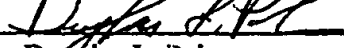
By: _____
Name: _____
Its: _____

UTAH OIL REFINING COMPANY

By: _____
Name: _____
Its: _____

ASSIGNEE:

ROCKY MOUNTAIN PIPELINE SYSTEM LLC

By: 
Name: Douglas L. Polson
Its: Chairman


STATE of Illinois

E 1777088 3102 P 699

COUNTY of Cook

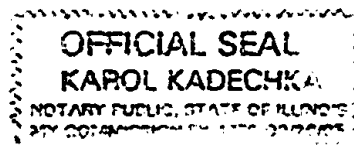
The foregoing instrument was acknowledged before me this 6th day of March, 2002 by Daniel Pindest the Vice Pres - Director of BP Pipelines (North America) Inc., a Maine corporation.

Witness my hand and official seal.



Notary Public
Residing at 200 E Randolph, Chicago
My Commission Expires: 3.26.05

(SEAL)



bp utah.wpd

STATE of Illinois

E 1777088 B 3102 P 700

COUNTY of Cook

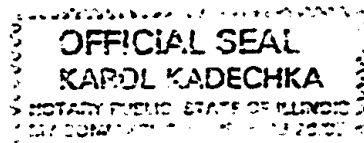
The foregoing instrument was acknowledged before me this 15th day of March, 2002 by Daniel Pankrat the Vice Pres. & Director of Utah Oil Refining Company, a Utah corporation.

Witness my hand and official seal.



Notary Public
Residing at 700 E Randolph, Chicago
My Commission Expires: 3.26.05

(SEAL)



utah oil utah.wpd

STATE of Colorado

COUNTY of Denver

E 1777088 B 3102 P 701

The foregoing instrument was acknowledged before me this 1st day of March 2002 by Douglas L. Poison the Chairman of Rocky Mountain Pipeline System LLC, a Delaware limited liability company.

Witness my hand and official seal.



Val D. Arbenstein
Notary Public
Residing at Denver
My Commission Expires: 1/20/06

rocky mountain utah.wpd

EXHIBIT A

Series Name	Line Section	Grantor(s)	Grantee(s)	Contract Type	Date	Recording Data
FT LARAMIE - SALT LAKE CITY - Series 3466 - DAVIS COUNTY, UTAH						
3466	0623	DAVIS COUNTY UTAH	UTAH OIL REFINING COMPANY	EASE	10/2/39	BK M PG 252
3466	0628	DAVIS COUNTY UTAH	UTAH OIL REFINING COMPANY	VSC	10/2/39	BK M PG 259
3466	0928	DAVIS COUNTY UTAH	UTAH OIL REFINING COMPANY	EASE	10/2/39	DOC 72300 BK M PG 263
3466	0629	CORNIA WILLIAM E ET UX	UTAH OIL REFINING COMPANY	EASE	9/9/39	DOC 72761 BK M PG 364
3466	0629	CONSTRUCTION MATERIALS CORPORATION	AMOCO PIPELINE COMPANY	EASE	9/24/70	DOC 345223 BK 444 PG 51
3466	0630	FERNELIUS VICTOR C ET UX	UTAH OIL REFINING COMPANY	EASE	9/8/39	DOC 72736 BK M PG 331
3466	0631	SCHMALZ EDWIN L ET UX	UTAH OIL REFINING COMPANY	EASE	8/9/39	DOC 72762 BK M PG 365
3466	0632	FERNELIUS VICTOR C ET UX	UTAH OIL REFINING COMPANY	EASE	9/8/39	DOC 72736 BK M PG 331
3466	0633	FERNELIUS ADOLPH G ET AL	UTAH OIL REFINING COMPANY	EASE	10/6/39	DOC 72763 BK M PG 366
3466	0634	FERNELIUS GUSTAVE T ET UX	UTAH OIL REFINING COMPANY	EASE	9/8/39	DOC 72757 BK M PG 359
3466	0636	SCHMALZ FRANK Y ET UX	UTAH OIL REFINING COMPANY	EASE	9/8/39	DOC 72758 BK M PG 360
3466	0636	AMOCO PIPELINE COMPANY	CALVIN WATERS AND SONS INC	OT	10/28/26	DOC 761094 BK 1125 PG 53
3466	0637	GRIX LAMONI	UTAH OIL REFINING COMPANY	EASE	9/13/39	DOC 72759 BK M PG 361
3466	0638	HILL GEORGE A ET UX	UTAH OIL REFINING COMPANY	EASE	9/9/39	DOC 72760 BK M PG 363
3466	0638	HILL GEORGE A ET UX	UTAH OIL REFINING COMPANY	EASE	11/8/39	DOC 73864 BK M PG 569
3466	0639	HILL ARCHIE T ET UX	UTAH OIL REFINING COMPANY	EASE	9/9/39	DOC 72748 BK M PG 347
3466	0639	HILL ARCHIE T ET UX	UTAH OIL REFINING COMPANY	EASE	11/7/39	DOC 73867 BK M PG 573
3466	0640	JAQUES HENRY ET AL	UTAH OIL REFINING COMPANY	EASE	9/12/39	DOC 72823 BK M PG 442
3466	0641	JAQUES JOHN F ET UX	UTAH OIL REFINING COMPANY	EASE	9/12/39	DOC 72824 BK M PG 443
3466	0641	JAQUES JOHN F ET UX	UTAH OIL REFINING COMPANY	EASE	11/8/39	DOC 73868 BK M PG 574
3466	0642	MORGAN JOSEPH I ET UX	UTAH OIL REFINING COMPANY	EASE	9/11/39	DOC 72825 BK M PG 444
3466	0643	THORNLEY LAND AND LIVESTOCK COMPANY	UTAH OIL REFINING COMPANY	EASE	9/11/39	DOC 72754 BK M PG 355
3466	0644	THORNLEY JOHN W ET UX	UTAH OIL REFINING COMPANY	EASE	9/11/39	DOC 72755 BK M P 356
3466	0645	FINDLEY JOHN A	UTAH OIL REFINING COMPANY	EASE	9/12/39	DOC 72756 BK M PG 358
3466	0646	SHEFFIELD LYDIA JOLLEY	UTAH OIL REFINING COMPANY	EASE	9/12/39	DOC 72805 BK M PG 418
3466	0647	ADAMS LAURA	UTAH OIL REFINING COMPANY	EASE	9/21/39	DOC 72806 BK M PG 419
3466	0648	GREEN DAVID O ET UX	UTAH OIL REFINING COMPANY	EASE	8/16/39	DOC 72807 BK M PG 421
3466	0649	FORBES MARGARET	UTAH OIL REFINING COMPANY	EASE	9/14/39	DOC 72808 BK M PG 422
3466	0650	DAWSON HAROLD J ET AL	UTAH OIL REFINING COMPANY	EASE	9/13/39	DOC 72742 BK M PG 339
3466	0651	THOMAS G FORBES ESTATE	UTAH OIL REFINING COMPANY	EASE	9/13/39	DOC 72737 BK M PG 332
3466	0652	GEORGE W ADAMS ESTATE	UTAH OIL REFINING COMPANY	EASE	9/13/39	DOC 72809 BK M PG 423
3466	0653	ADAMS ANDY W ET UX	UTAH OIL REFINING COMPANY	EASE	9/13/39	DOC 72510 BK M PG 424
3466	0654	TALBOT ALFRED R ET AL	UTAH OIL REFINING COMPANY	EASE	9/15/39	DOC 72811 BK M P 426
3466	0655	FIRST NATIONAL BANK OF LAYTON UTAH ET AL	UTAH OIL REFINING COMPANY	EASE	8/17/39	DOC 72741 BK M PG 338
3466	0656	PORTER ARTHUR ET AL	UTAH OIL REFINING COMPANY	EASE	10/7/39	DOC 72812 BK M PG 427
3466	0657	CHADWICK THOMAS H ET AL	UTAH OIL REFINING COMPANY	EASE	8/17/39	DOC 72813 BK M PG 429
3466	0658	THE FEDERAL LAND BANK OF BERKELEY, CALIFORNIA	UTAH OIL REFINING COMPANY	EASE	10/13/39	DOC 72814 BK M PG 430
3466	0659	GREEN AND LORENE P	UTAH OIL REFINING COMPANY	EASE	9/18/39	DOC 72815 BK M PG 431
3466	0660	BURTON JAMES ORIEL ET UX	UTAH OIL REFINING COMPANY	EASE	9/15/39	DOC 72816 BK M PG 433
3466	0661	BEHLING ERNEST R ET UX	UTAH OIL REFINING COMPANY	EASE	8/17/39	DOC 72817 BK M PG 434
3466	0662	SIMON BAMBERGER COMPANY	UTAH OIL REFINING COMPANY	EASE	11/6/39	DOC 72818 BK M PG 435
3466	0662	LAGOON COMPANY	UTAH OIL REFINING COMPANY	EASE	5/20/45	DOC 89618 BK O PG 460
3466	0663	THE FEDERAL LAND BANK OF BERKELEY, CALIFORNIA	UTAH OIL REFINING COMPANY	EASE	11/25/39	DOC 73092 BK M PG 501
3466	0664	KING KATIE M	UTAH OIL REFINING COMPANY	EASE	10/13/39	DOC 72927 BK M PG 477
3466	0665	BUTLER WALTER ET AL	UTAH OIL REFINING COMPANY	EASE	8/18/39	DOC 72819 BK M PG 436
3466	0666	SHERNER MARK A ET UX	UTAH OIL REFINING COMPANY	EASE	8/18/39	DOC 72820 BK M PG 438
3466	0667	OPENSHAW JOSEPH ET AL	UTAH OIL REFINING COMPANY	EASE	10/11/39	DOC 72750 BK M PG 349
3466	0668	BROUGH B O ET AL	UTAH OIL REFINING COMPANY	EASE	8/18/39	DOC 72821 BK M PG 439
3466	0669	BONE LOREN ET UX	UTAH OIL REFINING COMPANY	EASE	9/18/39	DOC 72822 BK M PG 440
3466	0670	WILLIAMS ORTON A ET AL	UTAH OIL REFINING COMPANY	EASE	8/18/39	DOC 72731 BK M PG 324
3466	0671	PEART MARY B R	UTAH OIL REFINING COMPANY	EASE	8/21/39	DOC 72795 BK M PG 406
3466	0671A	HARVEY B B ET AL	UTAH OIL REFINING COMPANY	EASE	7/25/45	DOC 90055 BK O PG 514
3466	0672	RANMELL ZELLA G ET AL	UTAH OIL REFINING COMPANY	EASE	9/18/39	DOC 72740 BK M PG 337
3466	0673	REEVES FRANK IRVIN ET UX	UTAH OIL REFINING COMPANY	EASE	10/11/39	DOC 72752 BK M PG 352
3466	0673	WHITAKER OLENE ET AL	UTAH OIL REFINING COMPANY	EASE	5/14/45	DOC 89619 BK O PG 461
3466	0674	GAILEY ARTHUR F ET AL	UTAH OIL REFINING COMPANY	EASE	8/18/39	DOC 72796 BK M PG 407

EXHIBIT A E 1777088 B 3102 P 703

Series Name	Line Section	Grantor(s)	Grantee(s)	Contract Type	Date	Recording Data
3466	0675	ROBERT M BURTON ESTATE ET AL	UTAH OIL REFINING COMPANY	EASE	9/16/39	DOC 72851 BK M P 463
3466	0676	CLARKE MARY ANN	UTAH OIL REFINING COMPANY	EASE	8/18/39	DOC 72788 BK M PG 397
3466	0679	TURNER DANIEL ALBERT ET AL	UTAH OIL REFINING COMPANY	EASE	8/21/39	DOC 72735 BK M PG 329
3466	0680	RIGBY FRANK L ET UX	UTAH OIL REFINING COMPANY	EASE	8/1/39	DOC 72793 BK M PG 403
3466	0681	TANNER VERA N	UTAH OIL REFINING COMPANY	EASE	8/21/39	DOC 72797 BK M PG 408
3466	0681	TANNER VERA N	UTAH OIL REFINING COMPANY	EASE	5/18/45	DOC 89623 BK O PAGE 466
3466	0682	ROCKY MOUNTAIN HONEY COMPANY INC	UTAH OIL REFINING COMPANY	EASE	10/16/39	DOC 72929 BK M PG 479
3466	0683	MANNING JAMES E ET AL	UTAH OIL REFINING COMPANY	EASE	8/1/39	DOC 72798 BK M PG 409
3466	0684	EDMONDS ALICE M ET AL	UTAH OIL REFINING COMPANY	EASE	10/17/39	DOC 72751 BK M PG 351
3466	0685	POTTER W E ET UX	UTAH OIL REFINING COMPANY	EASE	8/1/39	DOC 72799 BK M PG 410
3466	0686	HINMAN LUVERNE LEONARD	UTAH OIL REFINING COMPANY	EASE	10/20/39	DOC 72800 BK M PG 412
3466	0687	LEONARD BURNHAM J ET UX	UTAH OIL REFINING COMPANY	EASE	8/7/39	DOC 72801 BK M PG 413
3466	0688	MANNING WILLIAM ET UX	UTAH OIL REFINING COMPANY	EASE	8/1/39	DOC 72802 BK M PG 414
3466	0689	HESS GEORGE ET UX	UTAH OIL REFINING COMPANY	EASE	8/1/39	DOC 72804 BK M PG 417
3466	0690	BARKDULL WILLIAM I ET UX	UTAH OIL REFINING COMPANY	EASE	8/7/39	DOC 72803 BK M PG 415
3466	0691	HESS GEORGE ET UX	UTAH OIL REFINING COMPANY	EASE	8/1/39	DOC 72747 BK M PG 346
3466	0692	ALLSWORTH HENRY ET UX	UTAH OIL REFINING COMPANY	EASE	8/7/39	DOC 72830 BK M PG 450
3466	0693	POTTER WILLIAM E ET UX	UTAH OIL REFINING COMPANY	EASE	8/1/39	DOC 72831 BK M PG 452
3466	0694	MAYFIELD LEO T ET AL	UTAH OIL REFINING COMPANY	EASE	8/11/39	DOC 72832 BK M PG 453
3466	0696	CHAFFIN LAWRENCE ET AL	UTAH OIL REFINING COMPANY	EASE	10/10/39	DOC 72930 BK M PG 481
3466	0697	SPACKMAN GEORGE EARNEST ET UX	UTAH OIL REFINING COMPANY	EASE	8/1/39	DOC 72833 BK M PG 454
3466	0698	VAN FLEET EVA L	UTAH OIL REFINING COMPANY	EASE	7/31/39	DOC 72734 BK M PG 328
3466	0699	RICHARDS GLORIA A ET AL	AMOCO PIPELINE COMPANY	VSC	8/17/73	DOC 389913 BK 531 PG 93
3466	0699	RICHARDS AMANDA L R	UTAH OIL REFINING COMPANY	EASE	7/31/39	DOC 72834 BK M PG 455
3466	0700	CLARK AMASA L ET UX	UTAH OIL REFINING COMPANY	EASE	7/28/39	DOC 72835 BK M PG 456
3466	0701	CLARK ORSON R ET UX	UTAH OIL REFINING COMPANY	EASE	7/31/39	DOC 72931 BK M PG 482
3466	0702	WHITAKER EDMUND ET AL	UTAH OIL REFINING COMPANY	EASE	7/28/39	DOC 72749 BK M PG 348
3466	0703	PARRISH ERNEST ET AL	UTAH OIL REFINING COMPANY	EASE	7/31/39	DOC 72739 BK M PG 335
3466	0704	PARRISH ERNEST ET UX	UTAH OIL REFINING COMPANY	EASE	11/30/39	DOC 72928 BK M PG 478
3466	0705	UTAH ASSETS CORPORATION ET AL	UTAH OIL REFINING COMPANY	EASE	7/29/39	DOC 72746 BK M PG 344
3466	0706	WILLIAMS J WALLACE ET UX	UTAH OIL REFINING COMPANY	EASE	8/7/39	DOC 72780 BK M PG 387
3466	0707	STEED CLARENCY RAY ET UX	UTAH OIL REFINING COMPANY	EASE	7/31/39	DOC 72781 BK M PG 388
3466	0708	HUGHES DAVID F	UTAH OIL REFINING COMPANY	EASE	7/28/39	DOC 72782 BK M PG 390
3466	0709	RAVNIKAR L H	UTAH OIL REFINING COMPANY	EASE	7/27/39	DOC 72783 BK M PG 391
3466	0710	CROFT FRANK ET UX	UTAH OIL REFINING COMPANY	EASE	7/28/39	DOC 72785 BK M PG 393
3466	0711	ESTATE OF MARY ANN BUNN RICH	UTAH OIL REFINING COMPANY	EASE	1/17/40	DOC 73249 BK M PG 325
3466	0712	WOODMAN JOHN AUSTIN ET AL	UTAH OIL REFINING COMPANY	EASE	8/14/39	DOC 72732 BK M PG 325
3466	0712	FRANCE GEOW	UTAH OIL REFINING COMPANY	EASE	8/11/39	DOC 72784 BK M PG 392
3466	0713	STATE OF UTAH	UTAH OIL REFINING COMPANY	EASE	8/29/40	DOC 75366 BK N PG 51
3466	0713	STATE OF UTAH	UTAH OIL REFINING COMPANY	EASE	6/6/45	DOC 89762 BK O PG 477
3466	0714	SIMON BAMBERGER COMPANY	UTAH OIL REFINING COMPANY	EASE	8/30/39	DOC 72786 BK M PG 395
3466	0714	LAGOON COMPANY ET AL	UTAH OIL REFINING COMPANY	EASE	5/20/45	DOC 89946 BK O PAGE 494
3466	0715	MORTON SALT COMPANY	UTAH OIL REFINING COMPANY	EASE	8/18/39	DOC 72753 BK M PG 354
3466	0715	MORTON SALT COMPANY	UTAH OIL REFINING COMPANY	EASE	5/18/45	DOC 89620 BK O PG 462
3466	0716	FORD HAZEL W	UTAH OIL REFINING COMPANY	EASE	7/27/39	DOC 72787 BK M PG 396
3466	0717	FORD JOHN W ET UX	UTAH OIL REFINING COMPANY	EASE	7/28/39	DOC 72789 BK M PG 398
3466	0718	FORD JOSEPH N ET UX	UTAH OIL REFINING COMPANY	EASE	7/27/39	DOC 72790 BK M PG 399
3466	0719	FORD ALBERT D ET AL	UTAH OIL REFINING COMPANY	EASE	7/27/39	DOC 72791 BK M PG 401
3466	0720	SMITH NEWEL W ET AL	UTAH OIL REFINING COMPANY	EASE	9/20/39	DOC 72728 BK M PG 319
3466	0721	RAMPA MIKE	UTAH OIL REFINING COMPANY	EASE	9/26/39	DOC 72792 BK M PG 402
3466	0724	PARRISH EZRA B	UTAH OIL REFINING COMPANY	EASE	7/31/39	DOC 72794 BK M PG 404
3466	0725	PARRISH G STANLEY ET UX	UTAH OIL REFINING COMPANY	EASE	7/31/39	DOC 72826 BK M PG 445
3466	0726	PARRISH PARLEY P ET UX	UTAH OIL REFINING COMPANY	EASE	7/31/39	DOC 72827 BK M PG 447
3466	0727	PARRISH EMILY P	UTAH OIL REFINING COMPANY	EASE	7/31/39	DOC 72828 BK M PG 448
3466	0728	SMITH EFFIE P	UTAH OIL REFINING COMPANY	EASE	10/11/39	DOC 72829 BK M PG 449
3466	0728	SMITH EFFIE P	UTAH OIL REFINING COMPANY	EASE	6/30/45	DOC 89945 BK O PAGE 493
3466	0729	GONNUSCIO TONY ET AL	UTAH OIL REFINING COMPANY	EASE	10/6/39	DOC 72745 BK M PG 343
3466	0730	CANNELLA LOUISE ET AL	UTAH OIL REFINING COMPANY	EASE	11/10/39	DOC 73678 BK M PG 557
3466	0732	STATE OF UTAH LAND BOARD	UTAH OIL REFINING COMPANY	EASE	8/16/39	DOC 72837 BK M P 460

EXHIBIT A

Series Name	Line Section	Grantor(s)	Grantee(s)	Contract Type	Date	Recording Data
3466	0732	STATE OF UTAH LAND BOARD	UTAH OIL REFINING COMPANY	EASE	6/6/45	DOC 89763 BK O PAGE 479
3466	0732	WETTSTEIN LOUIS J ET AL	UTAH OIL REFINING COMPANY	EASE	6/19/45	DOC 89761 BK O PG 476
3466	0733	LEVENE DAVID ET AL	UTAH OIL REFINING COMPANY	EASE	9/20/39	DOC 72738 BK M PG 334
3466	0733A	OLSEN J W ET AL	UTAH OIL REFINING COMPANY	EASE	3/5/40	DOC 73727 BK M PG 561
3466	0734	WAITE IRA ET UX	UTAH OIL REFINING COMPANY	EASE	10/10/39	DOC 72779 BK M PG 386
3466	0735	DAVIS COUNTY UTAH	UTAH OIL REFINING COMPANY	EASE	10/2/39	DOC 72298 BK M PG 260
3466	0735	DAVIS COUNTY UTAH	UTAH OIL REFINING COMPANY	EASE	5/7/45	DOC 89434 BK O PG 451
3466	0735 1	FACKRELL CRISTIE E ET VIR	UTAH OIL REFINING COMPANY	EASE	3/16/40	DOC 74360 BK M PG 605
3466	0735 2	MITCHELL FRANK ET UX	UTAH OIL REFINING COMPANY	EASE	3/15/40	DOC 74361 BK M PG 607
3466	0735 3	ATKINSON MARIA R	UTAH OIL REFINING COMPANY	EASE	3/18/40	DOC 74362 BK M PG 608
3466	0735A	HATCH WILLARD S ET UX	UTAH OIL REFINING COMPANY	EASE	7/19/45	DOC 90030 BK O PG 510
3466	0735B	OLSEN FAMILY LTD PARTNERSHIP	AMOCO PIPELINE COMPANY	JGMT	10/15/98	DOC 1457388 BK 2391 PG 421
3466	07358B	COALT INC	AMOCO PIPELINE COMPANY	EASE	11/16/95	DOC 1211699 BK 1938 PG 920
3466	0735C	PACIFICORP	AMOCO PIPELINE COMPANY	EASE	11/14/95	DOC 1211250 BK 1937 PG 1089
3466	0735CC	THE ARGYLE FAMILY TRUST	AMOCO PIPELINE COMPANY	EASE	10/17/95	DOC 1207018 BK 1929 PG 899
3466	0735D	PACIFICORP	AMOCO PIPELINE COMPANY	EASE	11/14/95	DOC 1211250 BK 1937 PG 1089
3466	0735DD	STANLEY MARGARET LUND	AMOCO PIPELINE COMPANY	EASE	8/28/95	DOC 1207017 BK 1929 PG 896
3466	0735E	VISSER ADRIANUS ET UX	AMOCO PIPELINE COMPANY	EASE	7/5/95	DOC 1206545 BK 1928 PG 1253
3466	0735EE	DOUBLE E CONCRETE CONSTRUCTION CO ET AL	AMOCO PIPELINE COMPANY	EASE	1/19/98	DOC 1376924 BK 2232 PG 194
3466	0735F	LOVELAND DANIEL C ET UX	AMOCO PIPELINE COMPANY	EASE	11/10/95	DOC 1212133 BK 1939 PG 849
3466	0735FF	KDJ CONCRETE CONSTRUCTION INC	AMOCO PIPELINE COMPANY	EASE	9/21/95	DOC 1209779 BK 1935 PG 17
3466	0735G	VISSER ADRIANUS ET UX	AMOCO PIPELINE COMPANY	EASE	7/5/95	DOC 1206545 BK 1928 PG 1253
3466	0735H	PACIFICORP	AMOCO PIPELINE COMPANY	EASE	11/14/95	DOC 1211250 BK 1937 PG 1089
3466	0735HH	NELSON FAMILY INVESTMENTS LTD	AMOCO PIPELINE COMPANY	EASE	8/20/97	DOC 1348763 BK 2179 PG 2
3466	0735I	TINGEY FRANK B ET AL	AMOCO PIPELINE COMPANY	EASE	8/1/95	DOC 1206544 BK 1928 PG 1250
3466	0735II	CAHOON WILLIAM C	AMOCO PIPELINE COMPANY	EASE	10/26/95	DOC 1213208 BK 1941 PG 910
3466	0735II	WHITING BONNIE MARIE CAHOON	AMOCO PIPELINE COMPANY	EASE	10/26/95	DOC 1213207 BK 1941 PG 906
3466	0735J	PACIFICORP	AMOCO PIPELINE COMPANY	EASE	11/14/95	DOC 1211250 BK 1937 PG 1089
3466	0735JJ	INTRASPACE CORPORATION ET AL	AMOCO PIPELINE COMPANY	EASE	11/13/95	DOC 1213206 BK 1941 PG 903
3466	0735KK	SECURITY TITLE OF DAVIS COUNTY INC ET AL	AMOCO PIPELINE COMPANY	EASE	2/19/97	DOC 1305240 BK 2097 PG 220
3466	0735L	PACIFICORP	AMOCO PIPELINE COMPANY	EASE	11/14/95	DOC 1211250 BK 1937 PG 1089
3466	0735LL	CRYSEN REFINING INC	AMOCO PIPELINE COMPANY	EASE	7/12/95	DOC 1230339 BK 1972 PG 1159
3466	0735M	WEST BOUNTIFUL CITY	AMOCO PIPELINE COMPANY	EASE	11/27/95	DOC 1217843 BK 1949 PG 1014
3466	0735N	THE TELFORD FAMILY TRUST	AMOCO PIPELINE COMPANY	EASE	8/29/95	DOC 1198393 BK 1913 PG 282
3466	0735O	BERGER ROBERT E ET AL	AMOCO PIPELINE COMPANY	EASE	8/30/95	DOC 1209775 BK 1935 PG 01
3466	0735P	HUNTER C RAE	AMOCO PIPELINE COMPANY	EASE	10/23/95	DOC 1209778 BK 1935 PG 13
3466	0735Q	FLANNERY KEVIN G	AMOCO PIPELINE COMPANY	EASE	9/22/95	DOC 1209777 BK 1935 PG 09

EXHIBIT A

Series Name	Line Section	Grantor(s)	Grantee(s)	Contract Type	Date	Recording Data
3466	0735R	ALLRED SHERYL	AMOCO PIPELINE COMPANY	EASE	8/30/95	DOC 1209776 BK 1935 PG 05
3466	0735S	NEUSCHWANDER KENNETH M ET AL	AMOCO PIPELINE COMPANY	EASE	10/2/95	DOC 1209780 BK 1935 PG 20
3466	0735T	ARBUCKLE APPALOOSA RANCH ET AL	AMOCO PIPELINE COMPANY	EASE	10/22/98	DOC 1457389 BK 2391 PG 431
3466	0735U	GEORGE MARGARET L ET AL	AMOCO PIPELINE COMPANY	EASE	1/20/98	DOC 1378700 BK 2235 PG 342
3466	0735V	SECURITY INVESTMENT COMPANY	AMOCO PIPELINE COMPANY	EASE	9/2/95	DOC 1207020 BK 1929 PG 906
3466	0735W	WILLIAMS JACK MICHAEL	AMOCO PIPELINE COMPANY	EASE	10/4/95	DOC 1207019 BK 1929 PG 903
3466	0735X	LAWRENCE MILLS CHARITABLE REMAINDER UNITRUST	AMOCO PIPELINE COMPANY	EASE	10/20/95	DOC 1208998 BK 1933 PG 520
3466	0735Y	HATCH HORACE E ET AL	AMOCO PIPELINE COMPANY	EASE	10/2/95	DOC 1206546 BK 1928 PG 1256
3466	0735Z	COALT INC	AMOCO PIPELINE COMPANY	EASE	11/16/95	DOC 1211701 BK 1938 PG 925
3466	0736	ATKINSON LAURENCE G ET UX	UTAH OIL REFINING COMPANY	EASE	10/10/39	DOC 72778 BK M PG 385
3466	0737	SALT LAKE UNION STOCK YARDS	UTAH OIL REFINING COMPANY	EASE	8/15/39	DOC 72926 BK M P 476
3466	0737	SALT LAKE UNION STOCK YARDS	UTAH OIL REFINING COMPANY	EASE	6/23/45	DOC 90048 BK O PG 512
3466	0738	HOWARD AMASA R ET UX	UTAH OIL REFINING COMPANY	EASE	7/29/39	DOC 72777 BK M PG 383
3466	0739	HOWARD DAVID E ET UX	UTAH OIL REFINING COMPANY	EASE	7/29/39	DOC 72776 BK M PG 382
3466	0740	WILLIAM MOSS ESTATE	UTAH OIL REFINING COMPANY	EASE	10/18/39	DOC 72775 BK M PG 381
3466	0740	MOSS STEPHEN ET AL	UTAH OIL REFINING COMPANY	EASE	6/7/45	DOC 89673 BK O PAGE 471
3466	0741	MOSS STEPHEN ET UX	UTAH OIL REFINING COMPANY	EASE	7/26/39	DOC 72774 BK M PG 380
3466	0742	CHILD THOMAS B ET AL	UTAH OIL REFINING COMPANY	EASE	10/17/39	DOC 72836 BK M PG 458
3466	0742	UTAH FIRE CLAY COMPANY	UTAH OIL REFINING COMPANY	EASE	5/25/45	DOC 89672 BK O PAGE 470
3466	0742	INTERMOUNTAIN HEALTH CARE INC	AMOCO PIPELINE COMPANY	VSC	9/25/78	DOC 517319 BK 743 PG 918
3466	0743	HATCH GEORGE Z ET AL	UTAH OIL REFINING COMPANY	EASE	7/27/39	DOC 72733 BK M PG 327
3466	0744	HOWARD J H ET UX	UTAH OIL REFINING COMPANY	EASE	7/28/39	DOC 72773 BK M PG 379
3466	0744	HOWARD EFFIE L ET AL	UTAH OIL REFINING COMPANY	EASE	8/20/45	DOC 92726 BK P PAGE 18
3466	0744A	HOWARD EFFIE L ET AL	UTAH OIL REFINING COMPANY	EASE	8/20/45	DOC 92726 BK P PG 18
3466	0745	HATCH ANNIE E M ET AL	UTAH OIL REFINING COMPANY	EASE	7/27/39	DOC 72744 BK M PG 342
3466	0746	HATCH EZRA T ET AL	UTAH OIL REFINING COMPANY	EASE	7/31/39	DOC 72772 BK M P 377
3466	0747	MOSS DAVID A	UTAH OIL REFINING COMPANY	EASE	7/25/39	DOC 72771 BK M PG 376
3466	0748	ELLIOTT WOOL PULLERY	UTAH OIL REFINING COMPANY	EASE	10/13/39	DOC 72932 BK M PG 483
3466	0749	HOWARD AMASA R ET UX	UTAH OIL REFINING COMPANY	EASE	7/29/39	DOC 72770 BK M PG 375
3466	0750	SIMON BAMBERGER COMPANY	UTAH OIL REFINING COMPANY	EASE	8/30/39	DOC 72769 BK M PG 374
3466	0750	LAGOON COMPANY	UTAH OIL REFINING COMPANY	EASE	5/20/45	DOC 89621 BK O PG 464
3466	0751	SALT LAKE UNION STOCK YARDS	UTAH OIL REFINING COMPANY	EASE	8/15/39	DOC 72926 BK M PG 476
3466	0753	HOWARD JAMES R ET UX	UTAH OIL REFINING COMPANY	EASE	7/29/39	DOC 72764 BK M PG 368
3466	0754	INOUE YUKUS Y ET UX	UTAH OIL REFINING COMPANY	EASE	3/2/39	DOC 72765 BK M PG 369
3466	0755	MILLS CLINTON L ET UX	UTAH OIL REFINING COMPANY	EASE	8/2/39	DOC 72766 BK M PG 370
3466	0755	MILLS CLINTON L ET AL	UTAH OIL REFINING COMPANY	EASE	8/2/39	DOC 72767 BK M PG 371

EXHIBIT B
Davis, Utah

SERIES NUMBER	OWNER NAME	STATE ABBRE	RANGE	SECTION	TOWNSHIP	RANGE
3466	DAVIS	UT	E1/2	02	001N	001W
3466	DAVIS	UT	E1/2	11	001N	001W
3466	DAVIS	UT	E1/2	01	002N	001W
3466	DAVIS	UT	W1/2 of NE1/4, SE1/4	12	002N	001W
3466	DAVIS	UT	E1/2	13	002N	001W
3466	DAVIS	UT	E1/2	14	002N	001W
3466	DAVIS	UT	E1/2	35	002N	001W
3466	DAVIS	UT	E1/2	23	002N	001W
3466	DAVIS	UT	E1/2	26	002N	001W
3466	DAVIS	UT	E1/2	02	003N	001W
3466	DAVIS	UT	E1/2	10	003N	001W
3466	DAVIS	UT	E1/2	11	003N	001W
3466	DAVIS	UT	E1/2	14	003N	001W
3466	DAVIS	UT	W1/2	13	003N	001W
3466	DAVIS	UT	W1/2	24	003N	001W
3466	DAVIS	UT	W1/2	25	003N	001W
3466	DAVIS	UT	E1/2 of NW1/4, W1/2 of NE1/4, W1/2 of SE1/4	36	003N	001W
3466	DAVIS	UT	W1/2	11	004N	001W
3466	DAVIS	UT	W1/2	14	004N	001W
3466	DAVIS	UT	W1/2	23	004N	001W
3466	DAVIS	UT	NE1/4, NW1/4 of SE1/4, N1/2 of SW1/4	02	004N	001W
3466	DAVIS	UT	W1/2	26	004N	001W
3466	DAVIS	UT	E1/2 of NW1/4, W1/2 of SE1/4	35	004N	001W
3466	DAVIS	UT	N1/2 of S1/2	29	005N	001E
3466	DAVIS	UT	N1/2 of S1/2	30	005N	001E
3466	DAVIS	UT	N1/2 of SE1/4	35	005N	001W
3466	DAVIS	UT	SE1/4 of SW 1/4	25	005N	001W
3466	DAVIS	UT	SE1/4	36	005N	001W

These pages are not part of
the original document. They
Are being filmed for location
purposes only.

*Do not use these
following pages when
making a certified
copy.*

NE1/4-2-1N-1W

01-080-

0016,0034,0033,0057,0049,0059,0038,0013,0055,0012,0011,0039,0010,0047,0046,0008,
0054,0050,0051,0052,0053.

Pinnacle Park Lots 1 to 6, 01-266-0001 to 0006

North Salt Lake Industrial Park, Plat C Lots 21 to 29 01-084-

0021,0031,0032,0036,0037,0033,0034,0035,0029,0020,0026,0027 & 01-083-0027

Amd North Salt Lake Industrial Park, Plat C Lots, 28A,B,C,D 29A,B,C,D,E,F,G

01-085-0001 to 0005,0016,0017,0007,0010,0015,0014,0011,0012,0013

SE1/4-2-1N-1W

01-82-

0014,0095,0076,0012,0078,0079,0081,0016,0087,0089,0094,0096,0100,0028,0086,0097,
0031,0032,0045,0040,0044,0004,0011,0010,0088,0005,0060,0030,0002,0048,0049,0050,
0091,0023,0027,0029,0025,0007,0075,0003,0008,0009,0015,0017,0099,0019,0038,0039,
0037,0036,0035,0034,0033,0065,0042,0083,0046,0047,0052,0053,0084,0098,0051,0058,
0059All of Wildwood Plats A,B,C Lots 1 to 41 01-125-0001 to 0023, 0025 to 0028, 0030
to 0043Greenbriar Condo Units 1&2, Bldg B, Units 3&4, Bldg A, Units 7&8, Bldg C, Units
5&6, Bldg D, 01-127-0001 to 0008

NE1/4-11-1N-1W

01-104-

0073,0075,0095,0101,0085,0069,0067,0068,0070,0093,0017,0016,0098,0023,0025,0012,
0092,0076,0036,0001 to0008,0083,0034,0020,0080,0082,0103,0102,0026,0027,0028,0089,0096,0033,0034,0035,
0097,0038,0091,0087,0088,0062,0100,0099 & 01-103-0010

Cudahy Tract Lots 1 to 33 & Park 01-126-0001 to 0021

North Park Village Condo

Bldg 1, Units 11 to 16, Bldg 2, Units 21 to 26, Bldg 3, Units 31 to 36, Bldg 4, Units 41
to 46, Bldg 5, Units 51 to 56, Bldg 6, Units 61 to 66, Bldg 7, Units 71 to 76, Bldg 8,
Units 81 to 86, Bldg 9, Units 91 to 96, Bldg 10, Units 101 to 106, Bldg 11, Units 111 to
116, Bldg 12, Units 121 to 126, Bldg 13, Units 131 to 136, bldg 14, Units 141 to 146,
Bldg 15, Units 151 to 156, bldg 16, Units 161 to 166, bldg 17, Units 171 to 176, Bldg 18,
Units 181 to 186, Bldg 19, Units 191 to 196, Bldg 20 Units 201 to 206, Bldg 21, Units
211 to 216, Bldg 22, Units 221 to 226, Bldg 23, Units 231 to 236, Bldg 24, Units 241 to
246, bldg 25, Units 251 to 256, Bldg 26, Units 261 to 266, Bldg 27, Units 271 to 276,
bldg 28, Units 281 to 286, Bldg 29, Units 291 to 296, bldg 30, Units 301 to 306, Bldg 31,
Units 311 to 316, Bldg 32, Units 321 to 326, Bldg 33, Units 331 to 336 & common area.
01-238-Units & 0337

SE1/4-11-1N-1W

01-106-0002 to 0008,0010,0026,0027

NE1/4-2-3N-1W & Kays, Blks 1 & 2, Plat E

07-094-0067,0068,0100,0103,0108 & 11-116-0032,0069,0067,0036
 07-095-
 0059,0061,0062,0052,0045,0047,0050,0004,0056,0055,0057,0048,0028,0009,0040,0038,
 0058,0010,0039,0027,0013,0015,0014
 Four Corners Lots 1 to 4 07-116-0004 to 0010
 Potter Lot 1 07-229-0001
 Rolling Greens Lots 1 to 21, 23 to 30 07-105-0001 to 0021, 0023 to 0028
 Upland Lots 1 to 35 07-109-0001 to 0035
 Foster-Grant 1 Lots 1 to 8 07-106-0001 to 0004,0006 to 0008,0018
 Foster-Heath 1 Lots 1 to 8 07-106-0009 to 0016
 Rolling Greens No 2 Lots 31 to 66 07-108-0031 to 0066
 Park Heights Plat A Lots 1 to 11 07-107-0001 to 0011
 Park Heights Plat B Lots 12 to 18 07-107-0012 to 0018
 Greenfield Estates Lots 1 to 6 07-163-0001 to 0006
 Gardner Estates Lot 1 07-141-0001
 Wisner Field No. 1 Lot 1 07-217-0001
 Davis Greens Estates Lots 1 to 14 07-214-0001 to 0014

SE1/4-2-3N-1W

07-097-
 0019,0001,0020,0004,0048,0049,0002,0005,0006,0031,0032,0027,0038,0044,0045,0040,
 0041,0018,0024,0028
 Back Nine Phase 1 lots 32,34,35,36 07-153-0036,0035,0032,0034
 Fairway Cove Lots 1 to 17 07-164-0001 to 0017
 Creekview Estates Lots 1 to 37 07-101-
 0099,0002,0087,0090,0091,0085,0089,0088,0083,0086,0008,0094,0095,0010 to 0037
 Creekview Estates Plat II Lots 38 to 80 07-101-0038 to
 0048,0104,0103,0100,0051,0102,0105,0093,0055,0101,0106,0058 to 0080,0098,

NE1/4-10-3N-1W

08-026-0001 to 0006,0022,0028,0019,0056,0057,0052,0053,0041,0033, 08-031-0061
 08-025-0033
 Palos Verdes Estates Plat A Lots 1 to 8, 38 to 51 08-030-0001 to 0008,0038 to 0051
 Palos Verdes Estates Plat B Lots 66 to 69 08-008-0066 to 0069
 Palos Verdes Estates Plat C Lots 71 to 83 08-030-
 0114,0067,0113,0068,0120,0119,0118,0117,0116,0015,0110,0111,0104,0105,0107,0106,
 0103,0108,0102,0109,0121,0122,0112,0070,0123,0124
 Palos Verdes Estates Plat D Lots 84 to 101 08-030-0084 to 0091,0156,0093 to
 0095,0154,0097,0098,0141,0100,0143
 Palos Verdes Estates Plat E Lots 102 to 111 08-030-
 0142,0126,0140,0128,0155,0130,0131,0132,0133,0134
 Palos Verdes Estates Plat I Lot 1 08-125-0001
 Shadowbrook Plat A Lots 1 to 8 08-130-0001 to 0003,0005 to 0008,0011
 Shadowbrook Plat B Lots 9 to 37 08-150-0009 to 0024, 0026 to 0037,0040
 Shadowbrook Plat C Lots 38 to 57 08-159-0038 to 0057
 Shadowbrook Plat D Lots 69 to 82, 85 to 106 08-163-0069 to 0082, 0085 to 0106

Fox Pointe Plat C Lots 301 to 330 08-289-0301 to 0330
 Fox Pointe Plat D Lots 401 to 431 08-291-0401 to 0431
 Fox Pointe Plat H Lots 801 to 803 08-277-0801 to 0803
 Fox Pointe Plat A Lots 101 to 117 08-275-0101 to 0117
 Willow Bend No 1 Lots 1 to 9 08-137-0001 to 0009
 Willow Bend No 2 Lots 10 to 17 08-143-0010 to 0017
 Hess Estates Lots 1 to 8 08-129-0001 to 0008
 Fox Pointe Plat B Lots 220,221,201 to 203 08-285-0201 to 0203,0220,0221
 Country Lane Lots 1 to 7, 39,34,35 08-115-0003 to 0007,0039,0034,0035,0041

SE1/4-10-3N-1W

08-028-0001,0004,0006,0033,0052,0047,0007,0051,0010,0043,0054,0053
 Kerrybrook Estates Lots 1 to 6, 21 to 23 08-198-0001 to 0006, 0021,0023,0028
 Kerrybrook Estates No 2 Lots 27 to 60 08-241-0027 to 0060
 Oakridge Highlands No 3 Lots 86 to 128 08-127-0086 to 0128
 Oakridge Highlands No 1 Lots 39 & 40 08-107-0039,0040
 Oakridge Highlands No 2 Lots 43,44,84,85 08-118-0043,0044,0084,0085
 Willow Bend No 3 Lots 18 to 24 08-157-0018 to 0024

NE1/4-11-3N-1W

08-032-
 0002,0003,0006,0007,0008,0011,0012,0084,0085,0055,0094,0054,0088,0073,0086,0022,
 0019,0017,0016,0061,0033,0098,0099,0020,0021,0083,0090,0092,0025,0026,0102,0101,
 0103,0104,0030,0091,0097,0100,0035,
 South Bench Estates No 6 Lots 153 to 157, 159 to 161 08-216-0153 to 0156,0159 to
 0163
 South Bench Estates No 8 Lots 178,179 08-224-0178,0179
 South Bench Estates Ph 1 Amd Lots 1 to 9, 11 to 20 08-128-0001 to 0009, 0011 to
 0020
 Oak View Lots 1,2,4,5,6 08-136-0001,0002,0004 to 0006
 Oak View Amd Lots 10 & 11 08-154-0010,0012
 Edge End Hollow No 1 Lots 1 & 2 08-173-0001,0002
 Hess Farm Estates No 1 Lots 1 to 12 08-096-0002 to 0007,0010 to 0012
 Oakridge Village No 7 Lots 1 to 8 08-039-0001 to 0008

SE1/4-11-3N-1W

08-034-0009,0010,0013,0023,0024,0026,0028,0029,0037 to 0042
 Oakridge Village No 3 Lots 17 to 19, 29 to 38 08-037-0017 to 0019, 0029 to 0038
 Oakridge Village No 2 Lots 8,9 08-038-0008,0009
 Oakridge Village No 1 Lots 1 to 7 08-038-0001 to 0007
 Oakridge Village No 5 Lots 39 to 43 08-038-0039 to 0043
 Oakridge Village No 6 & Amd Lots 9,10,12 to 19, 22 to 24 08-039-
 0009,0010,0012,0013,0016,0017,0019,0022,0023,0025,0028,0029,0030

Oakridge Village Condo Units A-1,2,3, Units B-1,2,3, Units C-1,2,3, Units D-1,2,3,
 Units E-1,2,3, Units F-1,2, Units G-1,2,3, Units H-1,2,3, Units J-1,2,3, Units K-1,2,3,
 Units L-1,2, Units M-1,2,3, Units N-1,2, 08-040-0001 to 0036
 Oakridge Park Estates PUD No 2 Lots 201 to 213, 232 to 261, Detention Area &
 Common Area 08-231-0201 to 0213,0232 to 0263
 Oakridge Park Estates PUD No 1 Lots 102 to 153 & Common Area 08-221-0102 to
 0127,0130,0133 to 0154,0156 to 0159,0165,0166
 Fairways of Oakridge PUD Lots 1 to 45 & Common Area 08-223-0001 to 0046
 Fairways of Oakridge South PUD Lots 1 to 34 & Common Area 08-243-0001 to 0037

NW1/4-13-3N-1W

08-051-0082,0096,0100,0102,0156,0001,0003,0150,0005 to
 0009,0141,0093,0098,0097,0069,0074,0115,0116,0052,0061,0144,0017,0145,0146,0135,
 0142,0123,0147,0128,0154,0033,0106,0055,0063,0067,0103,0105,0104,0152,0099,0149,
 0155 & 08-052-0195,0048,0141
 Moon Farms Lots 101 to 103,107 to 110 08-217-0101 to 0103,0107 to 0110
 Shepard Pointe Office Condo II Units 101 to 105, Bldg 670 W & Common Area 08-
 269-0103 to 0108
 Shepard Pointe Office Condo Units 101 to 105 & Common Area 08-232-0101 to
 0106
 The Cottages of Shepard Court Lots 1 to 17 08-205-0001 to 0017
 Woodridge Twinhome Ph 1 Lots 1 to 8 08-106-0001 to 0008
 Woodridge Twinhome Ph 2 Lots 201 to 210 08-109-0201 to 0210
 Lupine Village Ph 1 PUD Lots 7&8 & Common Area 08-098-0007,0008,0020
 Amd Farmington Preserve Northwest Lots 1A,1B 08-251-0001,0002
 Farmington Preserve Northwest Lot 1 & Parcel A 08-236-0002,0003
 The Homes at Shepard Creek Ph 2 Bldg 1, Units 1&2, Bldg 2, Units 3&4, Bldg 3,
 Units 5&6, Bldg 4, Units 7&8, Bldg 5, Units 9&10, Bldg 6, Units 11&12, Bldg 7, Units
 13&14, Bldg 8, Units 15&16 & Common Area 08-237-0001 to 0016, 0043
 The Homes at Shepard Creek Ph 4 Bldg 40, Units 29 to 34, Bldg 41, Units 35 to 40 &
 Common Area 08-239-0029 to 0041
 The Homes at Shepard Creek Ph 3 Bldg 38, Units 17 to 22, Bldg 39, Units 23 to 28
 & Common Area 07-238-0017 to 0028, 0041
 The Estates at Shepard Creek Ph 1 PUD Lots 101 to 131 08-257-0101 to 0131
 The Homes at Shepard Creek Condo Ph 5 Bldg 36, Units 41 to 46, Bldg 37, Units 47
 to 52, Bldg 42, Units 53 to 58, & Common Area 08-256-0041 to 0059
 Shepard Creek Southwest PUD Lot 1 & Parcels A,B,C 08-283-0001 to 0004

SW1/4-13-3N-1W

08-53-0050,0001 to 0007,0010,0052 to
 0054,0058,0060,0009,0013,0049,0048,0046,0016,0017,0027,0055,0056,0057,0045,0020
 to 0025,0051,0059 08-054-0081,0082,0080,0072,0073 08-075-
 0029,0027,0026,0032 08-088-0004,0010

NE1/4-14-3N-1W

08-058-0022,0005,0021,0013,0007,0016,0020,0001,0017,0018,0019,0023

Oakridge Country Club Estates Plat A Lots 1 to 45 08-061-0001 to 0007, 0011 to 0045, 0047, 0049, 0050
 Fairway Fields Lots 1 to 8 08-063-0001 to 0008
 Oakridge Place Lots 1 to 15 08-100-0001 to 0016
 Oakridge Country Club Estates Plat III Lots 301 to 377 08-108-301 to 0307, 0310 to 0340, 0343 to 0346, 0353 to 0377, 0384, 0383, 0378 to 0381

SE1/4-14-3N-1W

08-060-

0026, 0027, 0003, 0004, 0012, 0013, 0019, 0016, 0018, 0015, 0008, 0029, 0030, 0022, 0031, 0032, 0033, 0009,

NW1/4-24-3N-1W

08-075-0011, 0013, 0014, 0016, 0019 to 0023, 0027 to 0031, 0033 to 0035 08-072-0010

SW1/4-24-3N-1W

08-076-0005, 0053, 0084, 0085, 0056, 0001, 0057, 0083, 0089, 0090, 0065 to

0068, 0091, 0064, 0071, 0070, 0013, 0077, 0078, 0081, 0080, 0035, 0038, 0039, 0087, 0088, 0047, 0073, 0034, 0052, 0008, 0009, 0074, 0032, 0050, 0051, 0010, 0062, 0061, 0045, 0044, 0024, 0043
 Beynon Lots 1 & 2 08-195-0001, 0002

NW1/4-25-3N-1W

08-077-

0044, 0047, 0048, 0045, 0001, 0002, 0035, 0043, 0005, 0029, 0027, 0007, 0028, 0008, 0009, 0030, 0031, 0011, 0042, 0013 to 0020, 0032, 0033, 0025, 0026

Farmington Creek Estates Ph 1 Lots 101 to 116, Horse Path, Parcel A 08-189-0101 to 0103, 0106 to 0116, 0118 to 0121

Ritz Subd. Lots 1, 2 08-196-0002 to 0004

Farmington Creek Estates Ph 2 Lots 201 to 217 08-282-0201 to 0217

SW1/4-25-3N-1W

08-079-0002 to 0004, 0006, 0008 to 0012, 0014, 0017 to 0021, 0023 to 0025 & 08-080-0005

NW1/4-36-3N-1W

08-085-0008, 0037, 0035, 0011, 0015

NE1/4-36-3N-1W

08-085-0002, 0046, 0017, 0024, 0019, 0023

SE1/4-36-3N-1W

08-085-0032, 0018, 0031, 0003, 0020, 0040, 0041, 0038, 0013, 0034, 0036, 0025, 0026

NE1/4-2-4N-1W

09-005-0003, 0028, 0034

Hidden Oak Ph 2 Lots 15 to 28 09-307-0015 to 0028

Hidden Oak Phase 3 Lots 20 to 31, 36 to 40 09-321-0029 to 0031, 0036 to 0040
 Oak Meadow Lots 1 to 14 09-319-0001 to 0014
 Hidden Oak Ph 1 Lots 1 to 6, 9 to 14 09-265-0001 to 0006, 0009 to 0014
 Meadow-Wood Plat A Lots 1 to 14 09-175-0001 to 0014
 Meadow-Wood Plat B Lots 15 to 32 09-186-0015 to 0032
 Meadow-Wood Plat C Lots 33 to 53 09-215-0033 to 0053
 Deerfield Subd Lots 1 to 16 09-120-0001 to 0005, 0010, 0011, 0018, 0020 to
 0024
 LaDonna Mesa Plat K Lots 408 to 415 09-121-0408 to 0415
 LaDonna Mesa Plat L Lots 416 to 420 09-121-0416 to 0420
 LaDonna Mesa Plat M Lots 421 to 435 09-128-0422 to 0437
 LaDonna Mesa Plat N Lots 436 to 443 09-129-0436 to 0443
 LaDonna Mesa Plat O Lots 444 to 453 09-137-0444 to 0453
 LaDonna Mesa Plat E Lots 29 to 46 09-122-0029 to 0031, 0033 to 0048
 LaDonna Mesa Plat F Lots 47 to 71 09-127-0047 to 0071
 LaDonna Mesa Plat I Lots 319 to 325 09-114-0312 to 0328
 LaDonna Mesa Plat H Lots 312 to 318, 326 to 328 09-114-0312 to 0318, 0326 to
 0328,
 LaDonna Mesa Plat G Lots 307 to 311, 329, 330, 331 09-109-0307 to
 0311, 0329, 0330, 0331
 LaDonna Mesa Plat D Lots 301 to 306, 332 09-109-0301 to 0306, 0332
 LaDonna Mesa Plat B Lots 201 to 239 09-009-0201 to 0235, 0238 to 0240
 LaDonna Mesa Plat A Lots 1 to 28 09-008-0001, 0004 to 0028, 0030, 0031

 N1/2 of SW1/4-2-4N-1W
 09-006-0032, 0034
 Quail Point No 8 Lots 93 to 97, 106 to 118 09-178-0093 to 0097, 0106 to 0118
 Quail Point No 9 Lots 98 to 105 09-177-0098, 0099, 0101 to 0106
 Quail Point No 3 Lots 26 to 37 09-150-0026 to 0037
 Quail Point No 7 Lots 75 to 92 09-168-0075 to 0092
 Quail Point No 5 Lots 45 to 63 09-155-0045 to 0063
 Oak Forest No 10 Lots 500 to 567 09-070-0500 to 0543, 0546 to 0567, 0570, 0571
 Shadowing Oaks No 3 Lots 19 to 28 09-206-0021 to 0030
 Shadowing Oaks No 2 Lots 10 to 18 09-204-0010 to 0018
 Shadowing Oaks No 1 & Amd Lots 4 to 10 09-203-0004 to 0012
 Rolling Oaks No 1 Lots 1 to 13 09-156-0001, 0005, 0008, 0009, 0012, 0013, 0016 to
 0020
 Rolling Oaks No 2 Lots 14 to 25 & street 09-170-0014 to 0027
 Forest Ridge lots 1 to 27 09-207-0001 to 0006, 0009 to 0021, 0024 to
 0027, 0030, 0031, 0034
 East Layton Hills No 6 Lots 1 to 15 09-236-0001 to 0015
 Sleepy Hollow Amd Lots 43, 44 09-234-0043, 0044
 Sleepy Hollow Lots 1 to 37 09-221-0002, 0005 to 0042, 0044 to 0046
 Country Oaks No 2 Lots 201 to 226 09-090-0201 to 0226
 Country Oaks No 5 Lots 501 to 508 09-092-0501 to 0508
 Clair Black Lots 1&2 09-161-0001, 0002

Rachel's Place No 2 Lots 10,11,12 09-182-0010,0011,0013
 Shadowing Oaks No 1 Amd Lots 1&2 09-214-0001,0002
 Dawson Hollow Estates Plat B Lots 1 to 19 09-200-0001 to 0005,0010 to 0020,0025
 to 0027
 Dawson Hollow Estates Plat C Lots 301 to 335 09-213-0301 to 0320,0323 to 0337
 Cherry Ridge Lots 1 to 4 09-230-0001 to 0004
 Cherry Meadows Lots 101,102,134 to 150 09-297-0101,0102,0134 to 0150
 Rolling Oaks 3 Lots 5 to 9 09-172-0005 to 0009
 Dawson Hollow Plat A Lots 1 to 15 & Parcel A 09-192-0001 to 0016

SW1/4-14-4N-1W

09-087-
 0001,0005,0009,0015,0017,0018,0020,0022,0028,0029,0036,0099,0106,0117,0124,0125,
 0127,0130,0145,0159,0160,0168,0171,0178,0179,0180,0182,0183,0185
 to 0190,0196,0199,0206,0207,0210 to
 0213,0227,0230,0235,0074,0158,0204,0220,0219,0202,0223,0154,0077,0078,0079,0161,
 0162,0150,0149,0151,0152,0201,0236,0051,0140,0236,0052,0047,0195,0056,0045,0217,
 0218,0191,0233,0165 to
 0167,0060,0148,0147,0146,0089,0172,0173,0175,0169,0170,0174,0097,0142,0233,0237,
 0238
 Twin Gardens Lots 1 to 9 09-294-0001 to 0009
 Willow Creek Plat B Lots 21 to 35 09-195-0021,0022,0024 to 0036
 Willow Creek Plat A Lots 11,13 to 20 09-191-0001 to 0011,0013 to 0020
 Willow Creek Plat C Lots 36 & 37 09-300-0036,0037
 Adams Park Lots 1 to 9 09-211-0001 to 0009
 Wooded Hill Amd Lots 1 to 6, 9 to 11, 13 to 27, 28A,29A,30A 09-096-0002 to
 0006, 0009 to 0011, 0013 to 0030, 0032,0033, 0036 to 0040
 09-088-0049
 10-002-0027
 Hoth Subd Lots 1 to 4 09-301-0001 to 0004
 Seneca Cove Lots 1,2,5 09-251-0001,0002,0005

NW1/4-23-4N-1W

11-019-0002,0011,0012
 Wheatridge Subd No 1 Lots 1 to 26 09-017-0001 to 0003,0005 to 0011,0014 to
 0022,0024 to 0029,0032,0033,0036
 Tiffany Park Lots 1 to 12 11-023-0003 to 0013

NE1/4-23-4N-1W

11-020-0011

SE1/4-22-4N-1W

11-004-0007, 11-018-0016
 Peacefield PUD Phase 1 Lots 102 to 104,110,111 11-458-0102 to
 0104,0110,0111

SW1/4-23-4N-1W

11-021-0001 to 0004,0007 to
 0011,0016,0017,0033,0037,0035,0038,0039,0024,0032,0014
 Summer Haze Unit 4 Lots 401 to 422 & street 11-217-0401 to 0408,0411 to
 0413,0416,0419 to 0431
 Chadwick Estates Lots 1,2,3 11-412-0001 to 0003
 Summer Haze Unit 3 Lots 301 to 319 11-221-0301,0305 to 0325
 Summer Haze Unit 5 Lots 1 to 23 11-222-0003 to 0005,0009 to 0021,0024 to 0029
 Summer Haze Unit 2 Lots 26 to 41 11-211-0026 to 0032,0034 to 0042
 Hunter's Glen Lots 1 to 9 11-240-0001,0003 to 0009,0012,0013,0015
 Hunter's Glen No 2 Lots 201 to 207 11-326-0201 to 0207
 Summer Haze Unit 1 Lots 1 to 23 & 25 11-210-0001 to 0012,0015,0019 to
 0023,0025 to 0027,0029 to 0031
 Amd Summer Haze Unit 1 Lot 42 11-383-0042

W1/2-14-4N-1W

09-053-0012
 09-085-0039,0047,0060,0062,0063,0035,0071,0016,0017,0073
 East Layton Hills No. 2 Lots 47 to 80 10-006-0047 to 0058,0061 to 0082

SW1/4-26-4N-1W

11-041-
 0006,0007,0024,0025,0033,0002,0003,0032,0039,0015,0026,0012,0036,0029,0013,0018,
 0037,0041
 Coventry Place Phase 1 Lots 101 to 121 11-315-0101 to 0121
 Hods Hollow Amd Lots 1 to 19 11-153-0001 to 0019
 Eastridge Subd Lots 1 to 11, 15 to 27 11-128-0001 to 0011,0015 to 0017,0019
 to 0029
 Fullmer Subd Lots 1 & 2 11-433-0001 to 0002
 Rosser Subd Lots 1,2,3 11-435-0001 to 0003
 Brookshire Hollow Cluster Phase 2 Lots 11 to 18 & Common Area 11-484-0011 to
 0020
 Hinckley Subd Lots 1&2 11-472-0001,0002
 King Clarion Hills No 2 Lots 201 to 249 11-043-0201 to 0244,0246 to 0249
 King Clarion Hills No 1 Lots 1 to 4, 8 to 17 11-043-0001 to 0004,0008 to 0017
 King Clarion Hills No 5 Lots 521 to 525 11-046-0522 to 0525,0551

SE1/4-26-4N-1W

11-042-0026,0040

NW1/4-35-4N-1W; Kays-5-D; Kays-1,2,5,7,8-4-D; Kays-15-E; Kays-1,2,7,8-1-D

11-110-0002,0004,0006,0024,0026 to 0029,0031,0033,0034,0037,0040 to
 0043,0055,0056,0058,0061 to 0064,0068,0073,0078 to
 0082,0084,0088,0091,0092,0096,0097

Kays-14-E

11-111-0037

Kays-2-E; Kays-13-E; Kays-9&10-E; Kays-5-E; Kays-8-E; Kays-11-E; Kays-7-E; Kays-13-E

11-116-0004,0011 to 0014,0018,0054 to 0056,0069,0073,0078,0080 to 0086,0094,0095,0097,

Kays-2-E

07-094-0024,0067,0065,0023

Happy Hollow Cluster Lots 1 to 9 & Common Area 11-465-0001 to 0010

Oak Lane Heights Lots 1 to 16 11-137-0001 to 0008,0010 to 0017

Lake Hills Lots 1 to 21 11-138-0001 to 0021

Lake Hills No 2 Lots 22 to 33, 35 to 41, 48, 50 to 62 11-138-0022 to 0033,0035 to 0041,0048,0050 to 0054,0056 to 0062,0064,0065,0066

Lake Hills No 3 Lots 1 to 13, 41 to 56 11-139-0002 to 0011,0041 to 0056,0061,0062

Lake Hills No 3 Amd Lots 14 to 33 11-140-0014 to 0032,0034

Country Place No 1 Lots 1 to 43 11-145-0001 to 0021,0026 to 0028,0030,0032 to 0034,0037 to 0043,0045,0046,0048 to 0050,0053 to 0055

Peach Tree Lots 1 to 17 & Walkway 11-146-0001 to 0007,0009 to 0019

The Orchards Unit No 1 Lots 1 to 7 11-147-0001 to 0008

Grand Oaks Plat A Lots 1 to 66 11-143-0001 to 0066,0068 to 0070,0072,0075

Kaysville Heights Lots 6 to 12 11-142-0006 to 0012

Grand Oaks Plat B Lots 201 to 205, 224 to 230 11-144-0201 to 0205,0224,0226 to 0230,0265,0266

Ellison Farm Phase 1 Lots 28 to 30 11-273-0028 to 0030

Ellison Farm Phase 2 Lots 31 to 56 11-297-0031 to 0035,0038 to 0046,0049 to 0056,0058 to 0061

SW1/4-29-5N-1E

13-001-0001,0002

SE1/4-29-5N-1E

13-002-0001,0002

SE1/4-35-5N-1W

13-036-

0002,0005,0015,0020,0037,0053,0058,0062,0065,0069,0070,0072,0075,0079,0081,0082, 0083,0084,0085

SW1/4-25-5N-1W

13-008-0001,0005,0006,0014,0011

SE1/4-36-5N-1W

13-040-0003,0004

Royal Farms Estates Phase 1 Lots 11,12,13,19 to 21 13-132-0019,0020,0023 to
0025,0027,0028
Royal Farms Estates Phase 2 Lots 22 to 26 13-236-0022 to 0026
Scotts Bluff Lots 1 to 26 13-226-0001 to 0026
Peachwood Estates Unit 1 Lots 1 to 14 13-127-0001 to 0014
Peachwood Estates Unit 2 Lots 15 to 41 13-127-0015 to 0041
Cherry Farms Estates No 5 Lots 63 to 73 13-149-0063 to 0073
Peachwood Estates Unit 3 Lots 42 to 49 13-129-0042 to 0049
Cedar Glen Lots 1 to 25 & Private Road 13-204-0001 to
0022,0025,0027,0028,0030
Deer Run Estates Unit 1 Lots 1 to 8, 12,13,36 13-125-0001 to 0008,0012,0013,0036
Deer Run Estates No 5 Lots 2,3,4 13-140-0002 to 0004
Mountain View Meadows Lots 1 to 7 13-177-0001,0003 to 0007,0008,0009