

14
/3

Recorded at the request of
Kern River Gas Transmission Company

When Recorded Mail to:

Kern River Gas Transmission Company
1615 West 2200 South, Suite C
Salt Lake City, UT 84119
Attn: Cynthia Lowrey

E

ENT 101709:2001 PG 1 of 3
RANDALL A. COVINGTON
UTAH COUNTY RECORDER
2001 Oct 05 3:07 pm FEE 14.00 BY SS
RECORDED FOR KERN RIVER GAS TRANSMISSION

Assessor Parcel Number 58-021-0019

AMENDMENT TO RIGHT-OF-WAY and EASEMENT CONTRACT

This Right-of-Way Contract Amendment ("Amendment") is dated this 26 day of SEPT, 2001, by and between Kern River Gas Transmission Company, located at P.O. Box 58900, Salt Lake City, Utah 84158-0900 ("Grantee"), and Holbrook Farms (Stephen Holbrook, General Partner), whose address is 505 E. 300 N; Lehi, UT 84043-1820 ("current Grantor").

RECITALS:

- A. Whereas, by that certain Right-of-Way Contract filed 5/24/91, "The Contract", Land Number 300W, recorded in the records of Utah County, Book 2794, Page 497, Stephen Holbrook, General Partner for Holbrook Farms, a General Partnership, as Grantors, granted and conveyed unto Grantee a right-of-way on, over and through certain real property situated in Utah County, State of Utah, as described and identified in the Contract.
- B. Whereas, the undersigned Grantor warrants that it is now the owner in fee simple of the following described property:

TOWNSHIP 5 SOUTH, RANGE 1 WEST OF THE SALT LAKE BASE AND MERIDIAN

Section 3: Lot 3 and 4, of section; Less 2.50 acres sold to County for road, Less 1.01ac, sold to Provo Reservoir Co. Area 157.50 acres

AGREEMENT:

NOW THEREFORE, for and in consideration of the mutual promises contained in this Amendment, Grantor grants to Grantee an amendment as described below:

1. The parties desire and agree to amend the Contract to allow construction of an additional pipeline and appurtenances. The additional pipeline will be located approximately 25-feet from the existing pipeline and the right-of-way configuration will be 25-feet from the edge of the right-of-way to each pipeline and 25-feet between pipelines. The total width of the right-of-way easement for the pipelines is 75-feet.
2. The parties agree that in the event that Grantee determines that its pipeline is in need of repair, maintenance or replacement, Grantee will use its best efforts not to disturb Grantors improvements

Tract # K-UT-UT-300W

within the 75-foot easement area.

This Amendment will be binding upon and inure to the benefit of the heirs, successors and assigns of the parties to this Amendment.

Except as amended, all terms, conditions and provisions of the existing Right-of-Way Contract will remain and continue in full force and effect.


IN WITNESS WHEREOF, the parties have executed this Amendment as of this 26 day of SEPT, 2001.

Grantor:

Holbrook Farms


Stephen Holbrook, General Partner

KERN RIVER GAS TRANSMISSION COMPANY


Attorney-in-Fact

STATE OF Utah


COUNTY OF Utah

The foregoing instrument was acknowledged before me this 26 day of September, 2001, by

Stephen Holbrook

My Commission Expires: Feb 6, 2005

Judith Turner
Notary Public in and for



Utah County,

State of Utah

ACKNOWLEDGMENT--ATTORNEY-IN-FACT

STATE OF Utah

COUNTY OF Salt Lake


On this 26 day of September, 2001, Paula Reuter, personally appeared before me and being by me duly sworn, did say that she ~~is~~ is the Attorney-in-Fact of Kern River Gas Transmission Company, and that the Agreement was signed on behalf of Kern River Gas Transmission Company and said

Paula Reuter acknowledged to me that she/~~he~~ as such Attorney-in-Fact executed the same.

My Commission Expires:

Dec 2, 2003

Stephen M. Rohwer
Notary Public in and for



Salt Lake County,

State of Utah