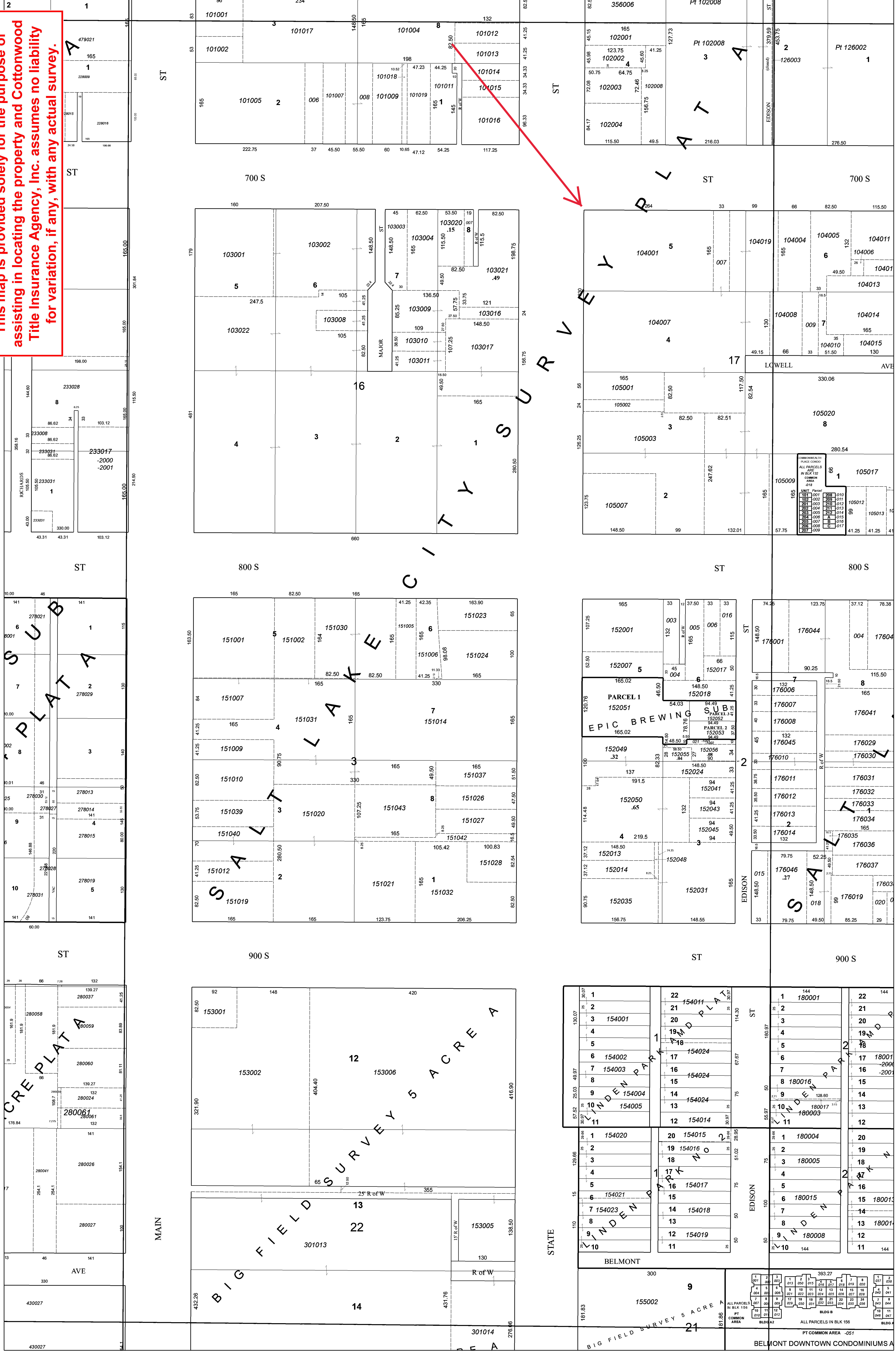


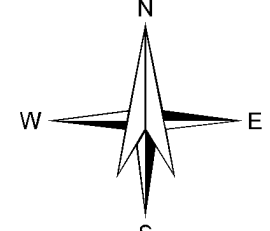
This map is provided solely for the purpose of assisting in locating the property and Cottonwood Title Insurance Agency, Inc. assumes no liability for variation, if any, with any actual survey.



This map is not intended to represent actual physical properties. In order to establish exact physical boundaries a survey of the property may be necessary.

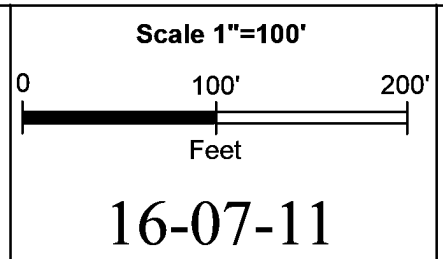


Prepared and published by  
Salt Lake County Recorder  
Adam Gardiner  
2001 S. State Street #N1-600  
Salt Lake City, Utah 84190  
385-468-8145  
recorder.slco.org



W 1/2 NW 1/4 Sec 07 T1S R1E  
SALT LAKE COUNTY, UTAH

1/31/2018



6	7	8	9	10	11	12	13	14	15	16	17	18	19	20	21	22
18	17	16	15	14	13	12	11	10	9	8	7	6	5	4	3	2
19	20	21	22	23	24	25	26	27	28	29	30	31	32	33	34	35
30	29	28	27	26	25	24	23	22	21	20	19	18	17	16	15	14
31	32	33	34	35	36	37	38	39	40	41	42	43	44	45	46	47

Arca Section Page