

3

13149815
12/18/2019 03:10 PM \$0.00
Book - 10874 Pg - 1342-1344
RASHELLE HOBBS
RECORDER, SALT LAKE COUNTY, UTAH
SL CITY PUBLIC UTILITIES
1530 SOUTH WEST TEMPLE
SLC UT 84115
BY: DSP, DEPUTY - WI 3 P.

When Recorded Please return to:
Salt Lake City Public Utilities
Attention: Karryn Greenleaf
1530 South West Temple
Salt Lake City, Utah 84115
2812126003, 2812126004, 2812101016,
2812101008, 2812101038, 2801352010,
2801376007, 2801327011, 2801328003

NOTICE


NOTICE IS HEREBY GIVEN of that certain City Maintained Water Supply Tank and Water Main Agreement (the "Agreement") made and entered into as of March 13, 2007 along with any and all amendments to the Agreement known as Extension Number 51330193, a copy of which is on file and available for inspection at the Salt Lake City Recorders Office.

For the purpose of this notification to the following lots and/or any lots located in this general area that may be serviced by the Agreement, notice is hereby given that under the Agreement and under Salt Lake City Ordinance portions of the cost to install the facilities are to be reimbursed to Salt Lake City. The cost is determined at the time of connection to the water system, this notice runs with the property and/or its successors-in-interest to the agreement.

This Notice may impact parcels numbers known as 2812126003, 2812126004, 2812101016, 2812101008, 2812101038, 2801352010, 2801376007, 2801327011, 2801328003

Dated: December 11, 2019

Salt Lake City Corporation
a Utah municipal corporation



Karryn Greenleaf
Water Rights, Contracts and Property Manager

STATE OF UTAH)
) ss.
County of Salt Lake)

The foregoing instrument was acknowledged before me on December 11, 2019, by Karryn Greenleaf, in her capacity as Water Rights, Contracts and Property Manager for the Department of Public Utilities, SALT LAKE CITY CORPORATION, a municipal corporation of the State of Utah.


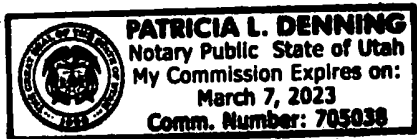

NOTARY PUBLIC, Residing in
Salt Lake County, Utah

EXHIBIT "A"

<p>28121260030000</p>	<p>9361 S NORTHLTCOTTONWD RD</p>	<p>BEG S 89°53'04" W 220 FT FR N 1/4 COR OF SEC 12, T 3S, R 1E, S L M; S 1°27'58" E 198 FT; N 89°53'04" E 220 FT TO 1/4 SEC LINE; S 1°27'58" E 492 FT; W 591.13 FT; N 38°07'42" W 461.33 FT; S 51°52'18" W 250 FT TO E LINE OF NORTH LITTLE COTTONWOOD ROAD; N 38°07'42" W 373.64 FT ALG E LINE OF SD ROAD; NWLY 216.02 FT ALG CURVE TO R; N 89°53'04" E 1176.98 FT TO BEG. 15.359 AC</p>
<p>28121260040000</p>	<p>3801 E NORTHLTCOTTONWD RD</p>	<p>BEG S 1°27'58" E 690 FT FR N 1/4 COR OF SEC 12, T 3S, R 1E, S L M; S 1°27'58" E 696.41 FT TO NE'LY LINE OF NORTH LITTLE COTTONWOOD ROAD; N 73°05'42" W 220.72 FT; NWLY ALG CUR E TO R 583.8 FT; N 38°07'42" W 655.84 FT; N 51°52' 18" E 250 FT; S 38°07'42" E 461.33 FT; E 591.13 FT TO BEG. 11.518 AC</p>
<p><u>28121010160000</u></p>	<p>3662 E NORTHLTCOTTONWD RD</p>	<p>BEG N 1528.45 FT & E 1254.35 FT FR W 1/4 COR SEC 12, T 3S, R 1E, SLM; N 78°28'17" W 310.10 FT; N 21° 01'43" E 97.01 FT; S 78°28'17" E 300.55 FT; S 15°23' 42" W 95.90 FT TO BEG. .67 AC. M OR L</p>
<p>28121010080000</p>	<p>3662 E NORTHLTCOTTONWD RD</p>	<p>BEG S 89°53'04" W 1290.82 FT & S 421.09 FT FR N 1/4 COR OF SEC 12, T 3S, R 1E, S L M; S 38°07'42" E 558.95 FT; S 15°23'42" W 222.14 FT; N 87°55'18" W 276.83 FT; N 78°28' 17" W 300.55 FT; S 21°01'43" W 310.01 FT TO CEN OF LITTLE COTTONWOOD CREEK; N 74°35'01" W 114 FT; N 28°55'38" E 686.25 FT; S 63°46'41" E 58 FT; N 22°50'14" E 205 FT; N 63°46'41" W 150 FT; N 85°41'58" E 177.95 FT TO BEG. 6.654 AC</p>
<p>28121010380000</p>	<p>9502 S GRANITE TRAIL LN</p>	<p>LOT 39, GRANITE OAKS SUB AMD. 9295-1000,1003 9353-0198</p>
<p>28013520100000</p>	<p>9151 S WASATCH BLVD</p>	<p>BEG S 437.4 FT & E 742.1 FT FR W 1/4 COR SEC 1, T 3S, R 1E, SLM; E 251.5 FT; SE'LY ALG 1835.1 FT RADIUS CURVE TO R 438.1 FT; S 2°40' W 1361.6 FT; N 79°51' W 585.3 FT; S 10° 08' W 562.8 FT; W 264.3 FT; N 517.2 FT; N 34°03' E 144.8 FT; N 33°55' E 287.6 FT; N 21°29' E 163.2 FT; N 16°19' E 459.8 FT; N 9°41' E 213.6 FT; N 8°41' E 328.1 FT; E 233.5 FT; N 200 FT TO BEG. 28.9 AC M OR L</p>
<p>28013760070000</p>	<p>9121 S NORTHLTCOTTONWD RD</p>	<p>BEG S 1,107.48 FT & W 130.58 FT FR NE COR LOT 101, GOLDEN HILLS NO 15; S 19°50'56" W 206.11 FT; N 62°12' 04" W 194.20 FT; N 07°54'56" E 336.38 FT; N 25°15' E 188.85 FT; S 16° E 416.82 FT TO BEG. LESS ST. 1.91 AC.</p>

28013270110000 9121 S
NORTHLTCOTTONWD RD BEG S 594.37 FT & E 49.85 FT FR NE COR LOT 101, GOLDEN
HILLS #15; S 20°37' W 527.9 FT; N 16° W 397.04 FT; N 25° 15'
E 16.76 FT; N 12°15'58" W 60.74 FT; S 75° E 166.45 FT; N 60°
E 162 FT TO BEG. 1.469 AC

28013280030000 9137 S
NORTHLTCOTTONWD RD BEG 1004.27 FT W M OR L & S 22°10' W 179.16 FT FR CEN
OF SEC 1, T 3S, R 1E, S L M; S 70°41' E 1583.41 FT; S 9°19' W
497.425 FT; S 70°41' E 144.24 FT M OR L; S 20°3 ' W 1200 FT
M OR L; N 70°41' W 1500 FT M OR L; N 20°37' E 1414.814 FT;
N 62°36' W 193.71 FT; N 66°20'37" W 63.68 FT; N 62°01' W
74.16 FT; N 22°10' E 233.97 FT TO BEG. 57.91 AC M OR L