


Ent 223637 Bk 0946 Pg 0804
 Date: 25-MAY-2004 9:25AM
 Fee: \$14.00 Check
 CALLEEN PESHELL, RECORDER
 Filed By: RGL
 FOR: VALRIE STOUT
 JOOEE COUNTY CORPORATION



Utah State Tax Commission
**Application For Utah Motor Vehicle
 Identification Number**

TC-162
 Rev. 1/04

Division of Motor Vehicle - 210 North 1950 West - Salt Lake City, Utah 84134 - (801) 297-7780 or 1 800 DMV-UTAH (TDD 297-2020)
 If you need accommodation under the Americans with Disabilities Act, contact the Tax Commission at (801) 297-3811, or
 Telecommunications Device for the Deaf (801) 297-2020. Please allow three working days for a response.
 Get forms online - tax.utah.gov

Reason for application

- Altered Missing Reconstructed Newly constructed
 Other

was removed when stairway was put in

Ent 223449 Bk 0945 Pg 0870
 Date: 21-MAY-2004 9:45AM
 Fee: \$14.00 Check
 CALLEEN PESHELL, RECORDER
 Filed By: RGL
 FOR: VALRIE STOUT
 JOOEE COUNTY CORPORATION

Vehicle Information

VIN on title: IDFLW04A/B21391BF13		VIN on frame:	
VIN on body:		Utah assigned VIN	
Year 1998	Make Fleetwood	Model Brookfield Limited	Body type modular Home mobile Home

Affidavit of Construction

Being first duly sworn depose and state that the vehicle described hereon was built, or caused to be built and further swears that all material and labor involved in the construction of said vehicle are paid in full. I further state that the accompanying documents (bill-of-sale, invoice, etc.) are for the "essential parts" used in the construction or reconstruction of this vehicle.

The construction was completed _____ (date)

Warning: Fraudulent application and falsification of documents is a felony under Utah Law.


Under penalties of perjury, I declare that to the best of my knowledge and belief, this agreement is true, correct, and complete. I further state that to the best of my knowledge, the vehicle is free and clear of any liens, encumbrances, lawful claims, demands of any person, and that the vehicle is not in any existing or pending litigation. I agree to indemnify the Utah State Tax Commission, and all persons acting under direction of the Tax Commission, from any and all liability and shall defend all litigation which may arise as a result of the issuance of said certificate.

Applicant's name (print)
Cory and Valrie Stout

Applicant's address
967 W. 880 S.

Applicant's signature
Cory Stout Valerie Stout

MV examiner's signature
Temple L. Miner



Date signed
5/20/04

Date
5/20/04


Certificate of VIN Plate Installation

Utah vehicle Identification number UTT 25811 has been properly affixed in accordance with the instructions to the water closet wall of the vehicle described.

MV examiner's signature
Temple L. Miner

Date
5-20-04

Temple L. Miner 5-25-2004
Holly Shields 5-21-04



AS per Ryan at the State: Put in file and keep so we know where vin went.

TOOELE COUNTY CORPORATION
~~Ent 223449 Blk 0945 Pg 0872~~
Tax Roll Master Record

May 21, 2004

9:41AM

Parcel: 12-103-0-0015	Entry: 155616
Name: STOUT CORRY J JT	
c/o Name:	Property Address:
Address 1: 967 W 880 S	W 0880 S: 967
Address 2:	TOOELE
City State Zip: TOOELE	Acres: 0.22
UT 84074-2985	
Status: Active	Year: 2004
District: 001 TOOELE	0.013038

Owners	Interest	Entry	Comment
STOUT CORRY J JT		155616 (0648/0457)	
STOUT VALERIE J JT		155616 (0648/0457)	

Property Information	Units/Acres	2004 Values		2003 Values	
		Market	Taxable	Market	Taxable
BR01 RESIDENTIAL BUILDING	0.00	91,514	50,333	91,514	50,333
LR01 RESIDENTIAL LAND	0.22	26,000	14,300	26,000	14,300
Totals:	0.22	117,514	64,633	117,514	64,633

Property Type	Year Built	Square Footage	Building Type
RESIDENTIAL LAND	2000	1,261	

****** SPECIAL NOTE ******
 Tax Rates for 2004 have NOT been set or approved.
 Any taxes levied shown on this printout for the year 2004 are subject to change!!

2004 Taxes:	842.68	2003 Taxes:	842.68
Special Taxes:	0.00		
Abatements: (0.00)		
Payments: (0.00)		
Amount Due:	842.68		

Back Tax Summary							
Year	Principal	Specials Total	Penalty	Interest Due	Interest Rate	Total Payments	Total Due
1999	0.00	0.00	0.00	0.00	11.00%	250.36	0.00

Legal Description
 LOT 15, WEST MEADOWS PLAT-A, A SUBDIVISION OF TOOELE CITY. OUT OF 2-10-31 FOR 99 YEAR. 0.22 AC

History
 REF 648/434

