

STATE OF CALIFORNIA |
County of Alameda | ss.

On this 23th day of April, in the year 1941, before me N. Hopkins, a Notary Public, personally appeared R. L. Suppes and John W Lawton, known to me to be the Assistant Vice President and the Assistant Secretary, respectively, of the corporation that executed the within instrument, and known to me to be the persons who executed the within instrument on behalf of the corporation therein named, and acknowledged to me that such corporation exeuted the same.

My commission expires:
April 5, 1943



N. Hopkins
Notary Public in and for
said County and State
Abstracted 4/207-242-166

(To be used for States of California,
Arizona, and Nevada)
Recorded May 10th, 1941 at 9:25 A. M.

John Hess County Recorder

1-S/482

No. 77093 DEED

Lawrence G. Atkinson and Elsie M. Atkinson, his wife, grantors, in consideration of the sum of Ten Dollars (\$10.00) and other valuable considerations grant, bargain, convey and quit-claim unto Salt Lake Union Stockyards, a corporation, grantee, that certain artesian well, situated about 361 feet south of north boundary line near the east boundary line of the following described real estate, situated in Davis County, State of Utah, to-wit:



Commencing 4.13 chains West and 5.17 chains South from the NE corner of Section 35, Township 2 North, Range 1 West, Salt Lake Meridian, running thence South in the center of a certain 4 rod street 9.99 chains; thence West 24.53 chains; thence North 5°30' West 10.1 chains; thence East 25.52 chains to the place of commencement, being a portion of Block 7 containing 25.00 acres as platted in the plat of Isaac Turnbaugh's Survey. Excepting a strip of land containing .27 of an acre heretofore appropriated to the use of the Denver & Rio Grande Western Railway Company which strip is situated at the Southeast corner of said property.

Together with the right and privilege of maintaining the present connection line between the said well and the pipe line of said grantee and of going upon said real estate in the vicinity of said well for the purpose of preparing and maintaining said well and said connection and of preserving the flow of said well and, if necessary, in the future to install and maintain and operate at said well, a pump and suitable housing therefore.

IN WITNESS WHEREOF the grantors have hereunto set their hand this 30th day of April, 1941.

Laurence G Atkinson

Elsie Atkinson



STATE OF UTAH |
COUNTY OF SALT LAKE | SS.

On this 30 day of April, 1941, personally appeared before me Lawrence G. Atkinson and Elsie M. Atkinson, his wife, the signers of the foregoing instrument, who acknowledged that they executed the same.

rec 5-10-41

My Commission Expires:

Mar 27-44



Merrill Parkin

Notary Public

Residing at Woods Cross, Utah

Abstracted 2/114.

Recorded May 10th, 1941 at 9:55 A. M.

Alice Hess County Recorder

No. 77093

WARRANTY DEED


GEORGE SALTER and MARGRET SALTER, his wife, Grantors, of South Bountiful, Davis County, State of Utah, hereby CONVEY and WARRANT to JEROME L. MYRUP and ELIZABETH B. MYRUP, his wife, Grantees, of Salt Lake City, Utah, as joint tenants and not as tenants in common and to the survivor of either, for the sum of Ten (\$10.00) Dollars and other valuable consideration, the following described tract of land in Davis County, State of Utah:

Commencing on the West side of a three-rod street at a point which bears South 89°53' West, 407.2 feet and South 0°42' East, 984.75 feet from the Northeast corner of Section 11, Township 1 North, Range 1 West, Salt Lake Meridian; running thence West 555 feet more or less to the right of way of the Bamberger Electric Railway Company; thence North 23° East 92 feet more or less to North boundary line; thence East 525 feet more or less to the West side of road; thence South 42' East 82 feet to the place of commencement, containing 1 acre, more or less.

WITNESS, the hand of said Grantors, this 23rd day of April, A. D., 1941.

George Salter

Margret Salter



See Affidavit to Deed Oct 12 1941 840

STATE OF UTAH

SS:

COUNTY OF DAVIS

On this 23rd day of April, A. D. 1941, personally appeared before me George Salter and Margret Salter, his wife, the signers of the within instrument, who duly acknowledged to me that they executed the same.

My commission expires

March 16th, 1942



Wendell B. Hammond

Notary Public

Residing at S. Bountiful, Utah

Abstracted 1/64

Recorded May 10th, 1941 at 10:50 A. M.

Alice Hess County Recorder

No. 77094

WARRANTY DEED

Julia Ann Perkins, a widow, Grantor, of Kaysville, County of Davis, State of Utah, hereby CONVEYS and WARRANTS to Rosalie Breezoff grantee, of the same place for the sum of Two hundred fifty # DOLLARS the following described tract of land in Davis County, State of Utah:

Beginning at a point 7.75 chains North and 10.70 chains East of the Southwest corner of the Southeast quarter of Section 27, Township 4 North, Range 1 West, Salt Lake Meridian, running thence North 71°10' East 1.18 chains; thence South 15°30' East