

LEASE SCHEDULE

EXHIBIT "A", PAGE 5 STATE OF Utah COUNTY OF Utah

LEASE NO. UT-4437-V----- LESSOR CONTINUED LESSOR DATE TERM DESCRIPTION GROSS ACRES NET ACRES RECORDED BOOK PAGE

Sec. 31	Commencing 23.96 chains East and 25 chains South of the NW corner of NW 1/4 of said Sec. 31; thence South 2.235 chains; thence West 4.472 chains; thence North 2.236 chains; thence East 4.472 chains to beginning. ALSO: Commencing 10.69 chains West and 2.55 chains North of the SE corner of NW 1/4 of said Sec. 31; thence West 3.22 chains; thence 2.55 chains; thence West 12.50 chains; thence North .80 chains; thence N. 55° W., 10 chains; thence N. 230° E., 2.76 chains; thence East 1.68 chains; thence North 5.47 chains; thence N. 690° W., 1.78 chains; thence North 3.08 chains; thence N. 350° E., 2.88 chains; thence North 2.23 chains; thence East 4.12 chains; thence S. 71° 28' E., 154.10 feet; thence S. 890° 31' E., 334.60 feet; thence S. 10° 23' W., 411.90 feet; thence East 60 feet; thence South 2.236 chains; thence East 4.472 chains; thence South 4.114 chains; thence East 3.27 chains; thence South 2.27 chains; thence East .95 chains; thence South 3.83 chains to beginning.	2.53	chains; thence S. 430° 28' East., 3.89 chains; thence S. 339° 30' E., thence S. 270° E., 6 chains; thence S. 400° E., 10.50 chains; thence S. 700° E., 4.75 chains; thence South 2.5 chains to SE corner of Lot 5; thence West 28 chains to beginning.		
Sec. 32: Lot 2	Township 7 South, Range 2 East, S.L.M.				
Sec. 34	Commencing 14.25 chains West of 1/4 corner between Sec. 3 & 4, thence S. 240° 40' E., 3.50 chains; thence S. 850° W., .96 chains; thence N. 740° W., 7.14 chains; thence North .65 chains; thence N. 810° 30' W., 14.29 chains; thence N. 260° 26' E., 4.11 chains; thence N. 720° 40' E., 4.10 chains; thence N. 880° 30' E., 12.05 chains; thence S. 240° 37' E., 4.31 chains; thence S. 180° E., 3 chains to beginning. ALSO: Commencing 35.54 Chains West of 1/4 corner between Sec. 3 & 4; thence N. 260° 26' E., 5.83 chains; thence N. 720° 40' E., 2.83 chains; thence North 6.19 chains; thence West to center of canal; thence SE along canal to a point 40 chains West of said 1/4 corner thence 4.46 chains to beginning.				
Sec. 4	Commencing 14.02 chains North and 19.55 chains N. 880° W., and N. 10° E., 13.62 chains and N. 690° 26' W., .38 chains; and thence N. 190° 59' W., 2.03 chains; thence S. 720° 15' W., 2.9 chains thence N. 20° 45' W., .75 chains, more or less to center of river from SE corner of said Sec. 4; thence N. 20° 45' W., 2.33 chains; thence N. 100° 22' W., 4.73 chains; thence S. 710° 56' W., 2.48 chains; thence S 52° E., 3.33 chains; thence S. 150° 26' W., 2.90 chains; thence S. 100° 22' W., 4.73 chains; thence S. 710° 56' W., 2.48 chains; thence S 52° E., 3.33 chains; thence				

Remainder of document #33331 on microfilm

33331

James J. ...

1978 AUG 21 PM 3:05

MINN. REC'D
CITY OF MINN. REC'D
FEE 900000
PH. ABS. IND. I.

*P.O. Box 283
Houston
Texas*

49001

(2)

33331

ASSIGNMENT AND BILL OF SALE OF OIL AND GAS PROPERTIES

WITNESSETH:

THAT, for Ten Dollars (\$10.00) and other valuable consideration, the receipt and sufficiency of which are hereby acknowledged, THE ANSCHUTZ CORPORATION, a Kansas corporation, (hereinafter called "Assignor"), 1110 Denver Club Building, Denver, Colorado 80202, does hereby grant, bargain, sell, convey and assign unto NARMCO, INC. (Del.), a Delaware corporation, (hereinafter called "Assignee"), P. O. Box 283, Houston, Texas 77001, an undivided one-half of all of Assignor's right, title and interest in and to all leases and applications described or referred to in Exhibit "A" attached hereto and made a part hereof together with the working interest rights therein, and all other oil and gas properties described or referred to in Exhibit "A", insofar as said leases, rights and interest cover the lands and formations described in Exhibit "A" ("the properties"), it being the intent of Assignor to convey, and it does hereby convey to Assignee, an undivided one-half of the entire interest of Assignor in the properties, together with:

(a) an undivided one-half of all of Assignor's right, title and interest in equipment and personal property and fixtures in, on and under the properties described in Exhibit "A" which are used with oil and/or gas operations thereon or thereunder, held for use in connection therewith or servicing the same, including, without limitation, all oil wells, gas wells, injection wells, tanks, pumps, pipe lines, flow lines, water lines, buildings, machinery and other facilities;

(b) an undivided one-half of all of Assignor's right, title and interest in, to, and under or derived from unitization, pooling and operating agreements and the units created thereby (including any and all units formed under orders, regulations, rules or other official acts of the governmental authority having jurisdiction), insofar as the same cover or relate to the properties described in Exhibit "A", and;

(c) an undivided one-half of all of Assignor's right, title and interest in, to and under or derived from any sales, purchase and processing contracts and agreements, insofar as the same relate to the properties described in Exhibit "A" from and after the effective date set forth below, including, without limitation, all permits, franchises, licenses, surface leases, servitudes, easements and rights-of-way relating to such properties;

BOOK 1673 PAGE 1727

33331

James J. ...
1673 797-807

1970 AUG 21 PM 3:05

POST OFFICE BOX 100
DENVER, COLORADO 80202
PERMIT NO. 100

*P.O. Box 283
Houston
Texas*
47001

(2)

33331

ASSIGNMENT AND BILL OF SALE OF OIL AND GAS PROPERTIES

WITNESSETH:

THAT, for Ten Dollars (\$10.00) and other valuable consideration, the receipt and sufficiency of which are hereby acknowledged, THE ANSCHUTZ CORPORATION, a Kansas corporation, (hereinafter called "Assignor"), 1110 Denver Club Building, Denver, Colorado 80202, does hereby grant, bargain, sell, convey and assign unto NARMCO, INC. (Del.), a Delaware corporation, (hereinafter called "Assignee"), P. O. Box 283, Houston, Texas 77001, an undivided one-half of all of Assignor's right, title and interest in and to all leases and applications described or referred to in Exhibit "A" attached hereto and made a part hereof together with the working interest rights therein, and all other oil and gas properties described or referred to in Exhibit "A", insofar as said leases, rights and interest cover the lands and formations described in Exhibit "A" ("the properties"), it being the intent of Assignor to convey, and it does hereby convey to Assignee, an undivided one-half of the entire interest of Assignor in the properties, together with:

(a) an undivided one-half of all of Assignor's right, title and interest in equipment and personal property and fixtures in, on and under the properties described in Exhibit "A" which are used with oil and/or gas operations thereon or thereunder, held for use in connection therewith or servicing the same, including, without limitation, all oil wells, gas wells, injection wells, tanks, pumps, pipe lines, flow lines, water lines, buildings, machinery and other facilities;

(b) an undivided one-half of all of Assignor's right, title and interest in, to, and under or derived from unitization, pooling and operating agreements and the units created thereby (including any and all units formed under orders, regulations, rules or other official acts of the governmental authority having jurisdiction), insofar as the same cover or relate to the properties described in Exhibit "A", and;

(c) an undivided one-half of all of Assignor's right, title and interest in, to and under or derived from any sales, purchase and processing contracts and agreements, insofar as the same relate to the properties described in Exhibit "A" from and after the effective date set forth below, including, without limitation, all permits, franchises, licenses, surface leases, servitudes, easements and rights-of-way relating to such properties;

BOOK 1673 PAGE 1727

LEASE SCHEDULE NOT LEGIBLE FOR MICROFILM

EXHIBIT "A", PAGE 7 STATE OF Utah COUNTY OF Utah

LEASE NO.	LESSOR	LESSEE	DATE	TERM	DESCRIPTION	CROSS ACRES	NET ACRES	RECORDED BOOK	PAID
UT-4437-V	CONTINUED								
UT-4437-W	Kenneth P. Cook, et ux	The Anschutz Corporation	10/10/77	10 Years	<p>thence S. 20° W., 1.72 chains; thence N. 61° 21' W., 2.63 chains; thence S. 64° 38' W., 3.50 chains more or less to a point on West bank of Provo River along said West bank of river; thence South 5 chains; thence N. 55° W., 3.54 chains; thence N. 63° 33' W., 4.71 chains; thence N. 26° 26' E., 2.12 chains; thence S. 31° 31' E., 14.29 chains to beginning.</p> <p>Goshen Survey Plat A Lots 5 and 6. Township 9 South Range 1 West of the S.L.M. Section 36: $\frac{1}{2}$ S$\frac{1}{2}$ of SE$\frac{1}{4}$ and NE$\frac{1}{4}$ of SE$\frac{1}{4}$ Township 10 South Range 1 West of the S.L.M.</p> <p>Section 10: Comm. 3.25 chains West and 8.25 chains South of NE Corner of Section 10, thence South 9.50 chains; thence West 10 chains; thence North 9.50 chains; thence East 10 chains to beginning.</p> <p>Section 13: Comm. at SW Corner of SE$\frac{1}{4}$ of Section 13, thence North 20 chains; thence East 7.50 chains; thence South 20 chains; thence West 7.50 chains to beginning. Also: E$\frac{1}{2}$ of E$\frac{1}{4}$ of SE$\frac{1}{4}$ of SW$\frac{1}{4}$.</p> <p>Section 14: Comm. 8 chains East of NW Corner of SW$\frac{1}{4}$ of Section 14, thence East 32 chains; thence South 40 chains; thence West 40 chains; thence North 15 chains; thence East 8 chains; thence North 25 chains to beginning.</p> <p>Section 15: Comm. at SE Corner of Section 15, thence North 27.25 chains; thence West 40 chains; thence South 27.25 chains; thence East 40 chains to beginning.</p> <p>Section 22: Comm. 5.14 chains West of NE Corner of Section 22, thence South 9.98 chains; thence South 66° West 5.04 chains; thence South 53° 45' West 2.21 chains; thence North 86° 45' West 1.99 chains; thence North 5.10 chains; thence West 35 rods; thence North 32 rods; thence East 17.11 chains to beginning.</p> <p>Township 10 South Range 1 East of the S.L.M. Section 6: Lots 4, 6 and 7. Section 7: Lot 1.</p>	919.07	919.07	1595	893

Remainder of document #33331 on microfilm

SUBJECT, HOWEVER, to and the undivided working interests hereby conveyed shall bear the entire burden of overriding royalty interests previously conveyed in the following amounts, which in total are 2½% of 8/8ths, subject however to proportionate reduction in the event any working interest herein conveyed shall be less than fifty percent of 8/8ths:

Floyd C. Moulton
an undivided .50 of 1% of 8/8ths

Alan R. Hansen
an undivided .50 of 1% of 8/8ths

Miles A. Williams
an undivided .20 of 1% of 8/8ths

B. Frank Owings
an undivided .125 of 1% of 8/8ths

John D. Haley
an undivided .15 of 1% of 8/8ths

Carroll A. Wilson
an undivided .10 of 1% of 8/8ths

Phil L. Herrington
an undivided .075 of 1% of 8/8ths

Kenneth G. Leis
an undivided .05 of 1% of 8/8ths

Wayne C. Pierce
an undivided .05 of 1% of 8/8ths

Anschutz Land & Livestock Co., Inc.
an undivided .25 of 1% of 8/8ths

First City National Bank of Houston
an undivided .50 of 1% of 8/8ths

TO HAVE AND TO HOLD, all and singular, the properties described above unto Assignee, its successors and assigns forever; and Assignor hereby warrants and agrees to defend the same against the claims and demands of all persons whomsoever lawfully claiming or to claim to the same, or any part, thereof, by, through and under Assignor, but not otherwise.

This Assignment is subject to the following terms and conditions:

1. Assignee is fully substituted and subrogated to the rights of Assignor under warranties of title made by others.

2. This Assignment is subject to the terms and conditions of that certain Agreement dated as of July 7, 1978 between The Anschutz Corporation and NARMCO, INC. (Del.).

3. This instrument, with all of its terms and provisions, shall be effective as of 7:00 A.M. on July 14, 1978.

4. In connection with the properties which are Federal or State Oil and Gas Leases, Assignments on separate forms will also be executed by Assignor within sixty (60) days after request by Assignee in sufficient counterparts to fulfill all applicable federal and state statutory and regulatory requirements, and, while said assignments are unqualified in form and do not specifically contain all of the terms and provisions hereof, they shall be deemed to contain all of the exceptions, exclusions, retentions, reservations, rights, titles, interests, estates, remedies, powers, and privileges set forth herein as

SUBJECT, HOWEVER, to and the undivided working interests hereby conveyed shall bear the entire burden of overriding royalty interests previously conveyed in the following amounts, which in total are 2½% of 8/8ths, subject however to proportionate reduction in the event any working interest herein conveyed shall be less than fifty percent of 8/8ths:

Floyd C. Moulton
an undivided .50 of 1% of 8/8ths

Alan R. Hansen
an undivided .50 of 1% of 8/8ths

Miles A. Williams
an undivided .20 of 1% of 8/8ths

B. Frank Owings
an undivided .125 of 1% of 8/8ths

John D. Haley
an undivided .15 of 1% of 8/8ths

Carroll A. Wilson
an undivided .10 of 1% of 8/8ths

Phil L. Herrington
an undivided .075 of 1% of 8/8ths

Kenneth G. Leis
an undivided .05 of 1% of 8/8ths

Wayne C. Pierce
an undivided .05 of 1% of 8/8ths

Anschutz Land & Livestock Co., Inc.
an undivided .25 of 1% of 8/8ths

First City National Bank of Houston
an undivided .50 of 1% of 8/8ths

TO HAVE AND TO HOLD, all and singular, the properties described above unto Assignee, its successors and assigns forever; and Assignor hereby warrants and agrees to defend the same against the claims and demands of all persons whomsoever lawfully claiming or to claim to the same, or any part, thereof, by, through and under Assignor, but not otherwise.

This Assignment is subject to the following terms and conditions:

1. Assignee is fully substituted and subrogated to the rights of Assignor under warranties of title made by others.
2. This Assignment is subject to the terms and conditions of that certain Agreement dated as of July 7, 1978 between The Anschutz Corporation and NARMCO, INC. (Del.).
3. This instrument, with all of its terms and provisions, shall be effective as of 7:00 A.M. on July 14, 1978.
4. In connection with the properties which are Federal or State Oil and Gas Leases, Assignments on separate forms will also be executed by Assignor within sixty (60) days after request by Assignee in sufficient counterparts to fulfill all applicable federal and state statutory and regulatory requirements, and, while said assignments are unqualified in form and do not specifically contain all of the terms and provisions hereof, they shall be deemed to contain all of the exceptions, exclusions, retentions, reservations, rights, titles, interests, estates, remedies, powers, and privileges set forth herein as

EXHIBIT "A", PAGE STATE OF Utah COUNTY OF Utah

LEASE NO. LESSOR LESSEE DATE TERM DESCRIPTION GROSS ACRES NET ACRES RECORRED PAGE

UT-4437-FF CONTINUED

Section 26: Ser# M350 X Commencing on Sly R2W of RGRR S along 1/4 Section line 3075.62 ft & m or l.

E 198.70 ft from N 1/4 corner sd section; S 22'40" W 1864.37 ft; N 89°48'10" W 548.79 ft; S 12' W 348.80 ft; N 89°45'30" W 92.65 ft; S 1°11'10" E 33.64 ft m or l to Sly section line; W 1/4 along Section line 666.225 ft m or l; N 1°39'30" E 805.17 ft; N 86°37'40" E 337.79 ft; N 40°E 1342.83 ft; N 88°03'30" W 666.61 ft; N 1°10'10" E 500.32 ft to RR R/W; S 80°14'30" E 1627.92 ft to beginning. Area 62 acres m or l.

Ser# M1024A X The SW 1/4 of NE 1/4 of said section. Area 40.00 acres.
Ser# M1025 A X Commencing in S bdry of Rd, E along Section line 660 ft & S 13.90 ft from N 1/4 corner of section; N 89°56' E 1071.68 ft to W 1/4 fence line of RR R/W; S 3°48' E 1978 ft; S 49°46' W 711 ft; N 1111.50 ft; W 660 ft; N 1320 ft to beginning. Area 44.46 acres.

Ser# M330 X Commencing S along 1/4 section line 2006.67 ft & 26.24 ft from N 1/4 corner section; S 09' W 936.10 ft to N R/W of D & RG RR; N 80°13'50" W 1448.35 N .45 ch m or l to 1/4 section line; W along 1/4 section line 2.77 chs; N 80°19'40" W 612.6 ft; N 80°16'30" W 262.83 ft; N 17°46'30" E 71.55 ft; N 38°46'40" E 108.57 ft; N 45°08'30" E 211.36 ft; N 32°40' E 321 ft; S 88°19' E 2063.25 ft to beginning. 40.26 acres.
Ser# M-941 Com NW cor of NE 1/4 of sec; S 38' E 1301.30 ft; E 2631.22 ft; N 3' E 977.77 ft; N 89°44' W 1350.46 ft; N 16°40' W 331.08 ft; W 1201.05 ft to beg. Area 68.55 acres.

Marvin T. Oberg,
et ux
The Anschutz Corporation

11/4/77 10 Years

Township 9 South, Range 1 East, 31E
Sec. 29: 40 acres
SW 1/4

Sec. 30: 40 acres
SE 1/4

Sec. 31: 40 acres
1/2 of E 1/2 of NE 1/4

beg at NE cor of Sec. 31;
W 40 rds; S 160 rds;
E 40 rds; N 160 rds;
to beg. 40 acres

277.40 277.40 1601 303

Remainder of document #33331 on microfilm

UT-4437-GC

fully as though the same were set forth at length in each such assignment. The interests conveyed by such separate assignments are the same as, and not in addition to, the interests herein conveyed.

5. The terms, covenants and conditions hereof shall be binding upon and inure to the benefit of Assignor and Assignee, and their successors and assigns, and such terms, covenants and conditions shall be covenants running with the land.

6. This Assignment is subject to the terms and conditions of (a) the oil and gas leases referred to in Exhibit "A" hereto and (b) the assignments thereof which constitute the record chain of title into Assignor.

7. In the event Assignee desires to surrender or not make lease payments called for by any lease assigned hereunder as to all or any part of the acreage covered by such lease, Assignee agrees to so notify Assignor at least sixty (60) days in advance of the anniversary date specified in said lease, or fifteen (15) days in advance of any pre-existing reassignment obligations, and Assignor shall then have thirty (30) days after receipt of such notice within which to elect to take a reassignment of said lease as to the portion thereof to be relinquished. Should Assignor elect to receive such reassignment, same will be timely delivered by Assignee.

8. For the same considerations, Assignor, for itself and its successors, and assigns, does covenant with Assignee, its successors, assigns and nominees, that Assignor is the lawful owner of said leases, rights and interests hereunder, and Assignor's proportion of the personal property thereon or used in connection therewith; that Assignor has good right and authority to sell and convey the same; that said rights, interest and property are free and clear from any liens or encumbrances placed thereon by or against Assignor; and that Assignor does covenant with said Assignee, its successors and assigns, and nominees, that Assignor has not created, by assignment or otherwise, interests (including, but not limited to, overriding royalty interests and calls and preferential purchase rights to any production) burdening said leasehold interests except as indicated on Exhibit "A".

9. Assignor's retained interest in said leases shall bear (i) the prior and preferential right of Natural Gas Pipeline Company of America (Natural) to purchase twenty five percent (25%) of gas from certain leases as set forth in Exploration and Development Loan Agreement dated as of November 24, 1976 as amended by the Second Amendment to Loan Agreement dated as of April 14, 1978 between Assignor and Natural (ii) the burden of that certain Mortgage Security Agreement Assignment and Financing Statement dated April 14, 1978 between Assignor and Natural and (iii) the burden of the First Supplemental and Amended Trust Deed with Assignment of Rents and Proceeds dated April 14, 1978 between Assignor and Natural.

fully as though the same were set forth at length in each such assignment. The interests conveyed by such separate assignments are the same as, and not in addition to, the interests herein conveyed.

5. The terms, covenants and conditions hereof shall be binding upon and inure to the benefit of Assignor and Assignee, and their successors and assigns, and such terms, covenants and conditions shall be covenants running with the land.

6. This Assignment is subject to the terms and conditions of (a) the oil and gas leases referred to in Exhibit "A" hereto and (b) the assignments thereof which constitute the record chain of title into Assignor.

7. In the event Assignee desires to surrender or not make lease payments called for by any lease assigned hereunder as to all or any part of the acreage covered by such lease, Assignee agrees to so notify Assignor at least sixty (60) days in advance of the anniversary date specified in said lease, or fifteen (15) days in advance of any pre-existing reassignment obligations, and Assignor shall then have thirty (30) days after receipt of such notice within which to elect to take a reassignment of said lease as to the portion thereof to be relinquished. Should Assignor elect to receive such reassignment, same will be timely delivered by Assignee.

8. For the same considerations, Assignor, for itself and its successors, and assigns, does covenant with Assignee, its successors, assigns and nominees, that Assignor is the lawful owner of said leases, rights and interests hereunder, and Assignor's proportion of the personal property thereon or used in connection therewith; that Assignor has good right and authority to sell and convey the same; that said rights, interest and property are free and clear from any liens or encumbrances placed thereon by or against Assignor; and that Assignor does covenant with said Assignee, its successors and assigns, and nominees, that Assignor has not created, by assignment or otherwise, interests (including, but not limited to, overriding royalty interests and calls and preferential purchase rights to any production) burdening said leasehold interests except as indicated on Exhibit "A".

9. Assignor's retained interest in said leases shall bear (i) the prior and preferential right of Natural Gas Pipeline Company of America (Natural) to purchase twenty five percent (25%) of gas from certain leases as set forth in Exploration and Development Loan Agreement dated as of November 24, 1976 as amended by the Second Amendment to Loan Agreement dated as of April 14, 1978 between Assignor and Natural (ii) the burden of that certain Mortgage Security Agreement Assignment and Financing Statement dated April 14, 1978 between Assignor and Natural and (iii) the burden of the First Supplemental and Amended Trust Deed with Assignment of Rents and Proceeds dated April 14, 1978 between Assignor and Natural.


LEASE SCHEDULE

EXHIBIT "A", PAGE 14 STATE OF Utah COUNTY OF Utah

LEASE NO.	LISSOR	LESSEE	DATE	TERM	DESCRIPTION	GROSS ACRES	NET ACRES	RECORDED BOOK	PAGE
UT-4437-GC	CONTINUED								
UT-4437-II	George B. Van Nosdol et ux	The Anschutz Corporation	10/20/77	10 Years	Section 32: Com at NW cor of NW 1/4 of Sec. 32; S 40 chs; E 5.75 chs; N 2 chs; E 14.25 chs; N 38 chs; W 29 chs to beg. 77.15 acres Com 2640 ft S & 379 ft E of NW cor of Sec. 32; N 132 ft; E 86.1 ft; S 5953 ft W 132.7 ft; W 72.3 ft to beg. .25 acre	160.00	160.00	1601	314
UT-4437-III	Walter A. Kerby, et al	The Anschutz Corporation	10/28/77	10 Years	Township 8 South, Range 1 East, SLM Section 26: S 1/2 of NE 1/4 of Section 26; S 1/2 of S 1/2 of NW 1/4 & E 1/2 of E 1/2 of SW 1/4	133.90	133.90	1601	312
UT-4437-JJ	Donald R. Oberg, et ux	The Anschutz Corporation	10/3/77	10 Years	Township 9 South, Range 1 East, SLM Section 21: W 1/2 NW 1/4 80 ac; Com at NW cor of NW 1/4 of SW 1/4 of Sec. 21; S 80 rods; E 60 rods; N 80 rods; W 60 rods to beg. 30 ac. more Com at SE cor of SW 1/4 of SE 1/4 of Sec. 21; W 22 rods, 8 ft; N 40 rods; E 22 rods, 8 ft; S 40 rods to beg. 5.50 ac. N 1/2 of SW 1/4 of NE 1/4 of Sec. 21; Less .160 of an acre sold. 12.40 ac.	80.00	80.00	1601	306
UT-4437-KK	Rowley's Cherry Hill Orchards, Inc.	The Anschutz Corporation	10/27/77	10 Years	Township 9 South, Range 1 East, SLM Section 28: NW 1/4 NW 1/4 Section 7: Ser #M-702 Com 12.5 chs N of SE cor of sec; N 7.5 chs; W 20 chs; S 10 chs; E 16 chs; N 2.5 chs; E 4 chs; to beg. Area 39.0 acres. 2. Ser #M-705-B N 1/2 of SW 1/4 of SW 1/4 & S 1/2 of NW 1/4 of SW 1/4 of sd section. Area 40.00 acres. 3. Ser #M-711 W 1/2 of NE 1/4 of sd sec. Area 80.00 acres. 3. Ser #M-715 Farm Unit D, N 1/2 of SW 1/4 & S 1/2 of SW 1/4 of NW 1/4 & SW 1/4 of SE 1/4 of NW 1/4 of sec. Area 110.0 acres. 1. Ser #717-A The SE 1/4 of SE 1/4 of NW 1/4 of sec. Area 10.0 acres.	501.70	501.70	1601	305

Remainder of document #33331 on microfilm

EXECUTED this 14th of July, 1978.



Edward H. Lewis
Assistant Secretary

THE ANSCHUTZ CORPORATION

By: Miss Williams
Vice President




[Signature]
Assistant Secretary

NARMCO, INC. (Del.)

By: Don J. Ruby
Vice President

673 PAUL 7/23


EXECUTED this 14th of July, 1978.



Harold H. Lewis
Assistant Secretary

THE ANSCHUTZ CORPORATION

By: Miss Williams
Vice President



Don J. Rutz
Assistant Secretary

NARMCO, INC. (Del.)

By: Don J. Rutz
Vice President

LEASE SCHEDULE

22

EXHIBIT "A", PAGE

STATE OF Utah

COUNTY OF Utah

LEASE NO.

LESSOR

LESSEE

DATE

TERM

DESCRIPTION

GROSS ACRES NET ACRES RECORDED IN BOOK PAGE

UT-4437-UU

CONTINUED

S 86°22' E 1006.60 ft; S 15°56' W 1590 ft to said canal R of W¹ line; along said line S 79°59' W 384.1 ft; N 74° W 188.80 ft; N 33°44' W 190.1 ft; N 40°45' W 705.9 ft to beg. Area 32.53 acres.
 Com 1.32 chs N of SW cor of sec; N 9.96 chs; N 52° E 3.71 chs; N 32 3/4° E 5.27 chs; S 62° E .50 chs; S 1027' W 1.17 chs; S 26°21' W 6.32 chs; S 10°53' W 9.98 chs; N 77° W 1.41 chs to beg. Area 3.41 acres.

Section 35: Commencing 16.75 chs W of NE corner of NW 1/4 of sd section; S 1 3/4° W 9.80 chs; N 87 3/4° W 9.73 chs; N 15 3/4° E 9.69 chs; E 7.43 chs to beginning. Area 8.16 acres.

Commencing 5.10 chs E & 4.37 chs S 17° W of NW corner of sd section; S 87°30' E 10.22 chs; S 15°45' W 573.04 ft; M or L to canal; S 78°45' W 4.73 chs; to right along arc of 283.17 ft rad 465.2 ft; N 14°30' E 1.18 chs m or l to pt S 17°45' W of beginning; N 17°45' E 5.06 chs m or l to beginning. Area 8.69 acres.

Commencing at NW corner of Section; E 1 ch; S 7° E 10 chs; S 14° W 8 chs; N 17.75 chs to beginning. Area 1.8 acres.

Township 6 South, Range 2 East, SLM

Section 10: Commencing at a pt 660 ft N & 647 ft E of SW corner of NW 1/4 of sd section; E 673 ft, m or l to a 1/4 section line N 660 ft, m or l to center of NW 1/4 of sd section, W along 1/4 Section line 673 ft m or l; S 660 ft, m or l to beginning. Less .38 of an acre sold to Orem City Street. Area 10.11 acres, m or l.

Section 15: Commencing S 89°38' E along Section line 737.69 ft & S 1115.61 ft from NW corner of sd section; N 89°31'23" E 394 ft; S 1°44' E 656.52 ft; N 89°35' W 408 ft; N 31' W 650 ft to beginning. Area 6.00 acres.


Commencing S 1121.5 ft & E 25.4 ft & N 88°26' E 140 ft from NW corner of sd section; N 88°26' E 226.6 ft; N 88°4' E 218.54 ft; S 01°05" W 16 ft; N 89°31' 23" E 127.46 ft; S 3°E 648 ft; S 87°32' W 376 ft; S 88°42' W 339.04 ft; N 2°1' W 580.9 ft; N 88°26' E 128.5 ft; N 2°1' W 85 ft to beginning. Area 10.62 acres.

Remainder of document #33331 on microfilm

ACKNOWLEDGEMENTS

STATE OF COLORADO)
) ss.
CITY AND COUNTY OF DENVER)

On the 14th day of July, 1978, personally appeared before me Miles
A. Williams and Kenneth G. Leis, who being by me duly sworn,
did say that they are the Vice President and ^{Assistant} Secretary, respectively, of The
Anschutz Corporation, and that the said agreement was signed in behalf of said
corporation by authority of a resolution of its Board of Directors and said
persons acknowledged to me that said corporation executed the same.



Witness my hand and official seal.

J. L. Packard

Notary Public residing in
City and County of Denver,
Colorado


STATE OF Illinois)
) ss.
COUNTY OF Cook)

On the 17th day of July, 1978, personally appeared before
me Don P. Lutz and E. P. Cassidy, who being by me duly
sworn did say that they are the Vice President and ^{asst} Secretary, respectively of
NARMCO, Inc. (Del.), and that the said agreement was signed in behalf of said
corporation by authority of a resolution of its Board of Directors and said
persons acknowledged to me that said corporation executed the same.

Witness my hand and official seal.


My Commission Expires:

September 18, 1978



Beverly S. Crutten
Notary Public

EXECUTED this 14th of July, 1978.



ATTESTE

By: Donald H. Lewis

Assistant Secretary

THE ANSCHUTZ CORPORATION

By: W. Williams

Vice President

ATTESTE

By: [Signature]

Assistant Secretary

NARCO, INC. (Del.)

By: [Signature]

Vice President

EXHIBIT "A" PAGE 23 STATE OF Utah COUNTY OF Utah

LEASE NO. UT-4437-AAA LISSOR Lynn J. Youd, et ux LISSIT The Anschutz Corporation DATE 11/17/77 TERM 10 Years DESCRIPTION Township 8 S, Range 1 East, SLM: Sec 12; Lot 1, Area 28.99 acres; Lot 3, Area 40.45 acres. Township 8 S, Range 2 East, SLM: Sec 19; Com 20 chs W of NE cor of sec; W 10 chs; S 20 chs; W 10 chs; S 10 chs; E 20 chs; N 30 chs to beg. Area 40 acres. Com at NW cor of NE 1/4 of said sec; S 20 chs; E 10 chs; N 20 chs; W 10 chs to beg. Area 20 acres.

LEASE NO.	LISSOR	LISSIT	DATE	TERM	DESCRIPTION	GROSS ACRES	NET ACRES	RI CORP PAID
UT-4437-AAA	Lynn J. Youd, et ux	The Anschutz Corporation	11/17/77	10 Years	Township 8 S, Range 1 East, SLM: Sec 12; Lot 1, Area 28.99 acres; Lot 3, Area 40.45 acres. Township 8 S, Range 2 East, SLM: Sec 19; Com 20 chs W of NE cor of sec; W 10 chs; S 20 chs; W 10 chs; S 10 chs; E 20 chs; N 30 chs to beg. Area 40 acres. Com at NW cor of NE 1/4 of said sec; S 20 chs; E 10 chs; N 20 chs; W 10 chs to beg. Area 20 acres.	129.44	129.44	1609 932
JT-4437-33B	Joel M. Cowan, et ux	The Anschutz Corporation	11/9/77	10 Years	Township 9 South - Range 1 East, SLM Sec. 1: Commencing 2.32 chains West of the NE corner of said Sec. 1; thence S 89° 22' W 19.10 chains; thence S 54° E 20.92 chains thence N 89° 18' E 18.69 chains; thence N 20° W 20.91 chains to beginning. ALSO: Commencing 9.60 chains East of the NW corner of the NE 1/4 of said Sec. 1; thence East 4.78 chains; thence South 41.33 chains; thence West 4.78 chains; thence North 41.33 chains to beginning.	133.08	133.08	1609 934
					Township 9 South, Range 2 East, S.L.M. Sec. 6: Commencing at a point 1.945 chains West .375 of a chain S 14' E, S 89° 56' E 27.775 chains; thence South 8.315 chains and S 65° 21' E 3.05 chains from the NW corner of said Sec. 6; thence N 89° 56' W 465.55 feet; thence North 100 feet; thence S 89° 56' E 282.59 feet; thence South 16.37 feet; thence S 65° 21' E 3.05 chains more or less to beginning. ALSO: Commencing 1.94 chains West and 9.95 chains South of the NW corner of said Sec. 6; thence S 89° 56' E 30.50 chains; thence S 65° E 8.23 chains; thence South 3.84 chains; thence S 89° 21' W 37.92 chains; thence N 14' W 7.62 chains to beginning.			
					Township 9 South, Range 1 East, S.L.M. Sec. 1: Commencing N 89° 22' E 11.38 chains and South .375 of a chain from the NW corner of the NE 1/4 of said Sec. 1; thence N 89° 22' E 4.78 chains; thence S 54' E 41.32 chains; thence S 89° 18' W 4.78 chains; thence N 54' W 41.33 chains to beginning.			


Remainder of document #33331 on microfilm

LEASE SCHEDULE

EXHIBIT "A", PAGE 1 STATE OF Utah COUNTY OF Utah

LEASE NO	LESSOR	LESSEE	DATE	TERM	DESCRIPTION	GROSS ACRES	NET ACRES	RECORDED BOOK	PAGE
UT-4437-N	Margaret B. Conover,	The Anschutz Corporation	10/1/77	10 Years	Com N 05' E 1282.13 ft from SE cor Sec 32 T9S, R1W, SLM: N 89°21'22"W; 2648.09 ft; N 35'27"E 1305.59 ft; N 89°21'22"W 2667.265 ft; N 1°05'31"E 435.20 ft; S 89°21'22"E 5296.18 ft; S 05°W 17.1733 ft to beg. Area 131.57 acres m or l.	131.57	131.57	1595	391
UT-4437-O	William H. Harless,	The Anschutz Corporation	10/2/77	10 Years	Township 8 South, Range 2 East, S.L.M. Sec. 8: Commencing 20 chains East of NW corner said Sec. 8; thence East 40 chains; thence South 20 chains; thence West 40 chains; thence North 20 chains to beginning.	80.00	80.00	1595	889
UT-4437-P	A. Packard Condie, et ux	The Anschutz Corporation	11/23/77	10 Years	Township 7 South, Range 2 East SLM Section 25: Commencing at SE corner of Section 25, W 2.25 Chs; N 15.50 Chs; E 2.25 Chs; S 15.50 Chs to beginning. Area 3.10 Acres. Section 25: Commencing 118.5 Ft. W & 1825 Ft. N of SE corner of Section, N 82 Ft. to Canal Right of Way of Utah Co. Drainage Dist. #1; E 148.5 Ft.; S 82 Ft. W 148.5 Ft. to Beginning. Area 0.20 of an acre. Section 36: Commencing at NE corner of Section 36, W 2.25 Chs; S 5 Chs; E 2.25 Chs; N 5 Chs to beginning. Area 1.12 Acres.	74.64	74.64	1595	886
					Township 7 South, Range 3 East SLM Section 30: Commencing at SW corner of Section, E 3.65 Chs; N 55' E 15.44 Chs; N 88 3/4 W 3.90 Chs; S 15.53 Chs to Beginning. Area 5.85 Acres. Commencing 15.53 Chs. N of SW Corner of Section, S 88 45' E 13.90 Chs; N 55' E 1.56 Chs; N 88 45' W 13.90 Chs; S 55' W 1.56 Chs to beginning. Area 2.06 acres. Commencing 3.65 Chs E of SW corner of Section, E 10 Chs; N 15.44 Chs W 10 Chs; S 15.44 Chs to Beginning. Area 15.44 acres. Commencing 6.45 Chs. W of Se Corner of SW 1/4 of Section, W 20 Chs; N 55' E 5.20 Chs; S 88 3/4 E 20 Chs; S 4.80 Chs. to Beginning. Area 10.40 Acres.				


EXECUTED this 14th of July, 1978.



Edward H. Lewis
Assistant Secretary

THE ANSCHUTZ CORPORATION

By: Melvin Williams
Vice President



Don J. Ruby
Assistant Secretary

NARMCO, INC. (Del.)

By: Don J. Ruby
Vice President

LEASE SCHEDULE

NOT LEGIBLE FOR MICROFILM

EXHIBIT "A", PAGE 32

STATE OF Utah COUNTY OF Utah

LEASE NO.	LISSOR	LESSEE	DATE	TERM	DESCRIPTION	GROSS ACRES	NET ACRES	RECORDED BOOK	PAGE
LT-4437-000	Angus Hales, et ux	The Anschutz Corporation	11/30/77	10 Years	<p>Township 7 South, Range 2 East, SLM Sec. 35: Com 53 1/3 rds E of SW cor of sec; E 106.67 rds, N 320 rds; W 106.67 rds; S 320 rds to beg. Area 213.33 acres.</p> <p>Com at NW cor Blk 76, Plat A Spanish Fork City Survey; E 78.50 ft; S 59 ft; W 78.50 ft; N 59 ft to beg. Area .26 of an acre.</p> <p>Com at SE cor of lot 2 blk 2 Plat A, Springville City Survey; W 100 ft; N 123.25 ft; E 23.75 ft; N 83 ft; E 76.25 ft; S 206 ft to beg. Area .43 of an acre.</p>	214.02	214.02	1614	32
LT-4437-PPP	Earl Keate	The Anschutz Corporation	11/18/77	10 Years	<p>Township 5 South, Range 1 West, SLM Sec. 18: Commencing at SE corner of NE$\frac{1}{4}$ of sd section; N 1800 ft; S 38$^{\circ}$55' W 443.5 ft; N 29$^{\circ}$30' W 350 ft; W 51.5 ft S 404.3 ft; S 139$^{\circ}$15' E 32 ft; N 89$^{\circ}$ W 770 ft; N 4$^{\circ}$10' E 189.5 ft; N 51$^{\circ}$55' W 140 ft; N 30$^{\circ}$05' E 332.5 ft; N 17$^{\circ}$15' E 119.5 ft; N 38$^{\circ}$30' E 120 ft; N 57$^{\circ}$55' E 39.5 ft; N 52$^{\circ}$30' E 610 ft; N 69$^{\circ}$30' E 69.5 ft; N 44$^{\circ}$45' E 83 ft; S 86$^{\circ}$55' E 19 ft; S 27$^{\circ}$ E 252 ft; S 44$^{\circ}$ E 233 ft; S 26$^{\circ}$50' E 112 ft; S 44$^{\circ}$50' E 134 ft to sec. line; N 640 ft to NE corner of NE$\frac{1}{4}$ of sd section. W 40 chs; S 40 chs; E 40 chs to beginning. Area 135 acres.</p>	135.00	135.00	1614	34
LT-4437-000	Eldon A. Money, et ux	The Anschutz Corporation	12/6/77	10 Years	<p>Township 7 South, Range 2 East, SLM Section 25: Lot 4 of sd section. Area 57.50 acres.</p> <p>Section 36: The W 1/2 of NW 1/4 & W 1/2 of SW 1/4 of sd sec. Area 160 acres.</p> <p>Township 8 South, Range 2 East, SLM Section 11: Com 14.90 chs N of SE cor of SW 1/4 of sd sec; N 10.10 chs N 87 3/4$^{\circ}$ W 7.10 chs; S 1 1/4$^{\circ}$ W 10.25 chs; S 88$^{\circ}$50' E 7.10 chs to beg. Area 7.22 ac.</p> <p>Com at NE cor of SW 1/4 of sd sec; S 14.95 chs; W 13 chs; N 14.95 chs; E 13 chs; to beg. Area 19.48 acres.</p> <p>Com at NW cor of SW 1/4 of sd sec; S 8.20 chs; E 4.10 chs; S 13 chs; S 75$^{\circ}$ E 10.26 chs; N 24 chs; W 13.84 chs to beg. Area 26.09 acres.</p> <p>Com at SE cor of SW 1/4 of sd sec; S 2.94 chs; N 51 3/4$^{\circ}$ W 4.74 chs; N 50 1/4$^{\circ}$ W 4.25 chs; N 1 1/4$^{\circ}$ E 12.5 chs; S 88$^{\circ}$50' E 7.1 chs to 1/4 Sec line; S 14.99 chs to beg. Area 11.08 acres.</p>	337.05	337.05	1614	35

Remainder of document #33331 on microfilm

LEASE SCHEDULE

EXHIBIT "A", PAGE 2 STATE OF Utah COUNTY OF Utah

LEASE NO	LESSOR	LESSEE	DATE	TERM	DESCRIPTION	GROSS ACRES	NET ACRES	RECORDED BOOK	PAGE		
UT-4437-P	CONTINUED				<p>Y Commencing 13.65 Chs. E & 5.20 Chs. N of SW corner of Section, S 88 45' E 1320 Ft; N 44 32' W 1070 Ft; N 88 41' 580.9 Ft; S 55' W 100 Ft; S 10 Chs to Beginning. Area 16.33 Acres.</p> <p>X Commencing 13.65 Chs E & N 55' E 1172.70 Ft From SW Corner; S 88 41' E 610 Ft Along canal R/W; S 44 30' E 985 Ft; N 15' 41" E 929 Ft; N 88 41' W 1280 Ft; S 55' W 157.20 Ft. to Beginning. Subject to R/W. Area 10.55 Acres.</p> <p>Y Section 31: Commencing 3.65 Chs E or NW Corner of Section, E 10 Chs; S 20' W 4.40 Chs; N 88 3/4 W 10 Chs; N 4.10 Chs to beginning. Area 4.29 acres.</p> <p>Y Commencing at NW corner of Section, E 3.65 Chs; S 20' W 4.17 Chs; N 88 3/4 W 3.60 Chs; N. 4.10 Chs to Beginning. Area 1.50 Acres.</p> <p>X Section 32: Commencing 1.53 Chs N & 20.34 Chs N. 89 SE corner of NE 1/4 of Section, N 89 W 4 chs; N 3/4 E 9.98 Chs; E 4 Chs; S 3/4 W 10.03 Chs to Beginning. Area 4 acres, M or 1.</p>						
UT-4437-Q	Randal L. Steele, et ux	The Anschutz Corporation	9/27/77	10 Years	<p>Township 9 South, Range 1 West</p> <p>Section 23: Lots 3, 4, 5 & W 1/2 of SW 1/4 & SE 1/4 of SW 1/4 of section. Area 253.20 acres</p> <p>Section 25: N 1/2 of NW 1/4 of section Area 80 acres</p> <p>Section 26: Com. 10.25 chs S & 18.28 chs E of NW cor of SW 1/4 of sec, S 89 1/2° E 5 chs; S 30' W 10 chs; N 89 1/2° W 5 chs; N 30' E 10 chs to beg. Area 5 acres</p> <p>Y Com. 10.23 chs S & 13.28 chs S 82 1/2° E of NW cor of SW 1/4 of sec; S 89 1/2° E 5 chs; S 30' W 10 chs; N 89 1/2° W 5 chs; N 30' E 10 chs to Beg. Area 5 acre N 1/2 of section Area 320 acres</p> <p>Section 35: Com. 1.23 chs S of NW cor of W 1/4 of sec, S 89 1/2° E 12.50 chs; S 1/2° W 11 chs; N 89 1/2° W 12.37 chs N 11 chs to beg. Area 13.67 acres</p> <p>All of lot 8, Blk 7, Plat A Goshen Survey, Area 1 acre</p>	823.43	823.43	1595	883		

LEASE SCHEDULE EXHIBIT "A", PAGE STATE OF Utah COUNTY OF Utah

LEASE NO.	LESSOR	LESSEE	DATE	TERM	DESCRIPTION	GROSS ACRES	NET ACRES	RECORDED BOOK PAGE
UT-4437-000	-----CONTINUED-----							
UT-4437-RRR	Helen Wheeler, et al	The Anschutz Corporation	10/29/77	10 Years	Township 9 South - Range 1 West, SLN Sec 36: E $\frac{1}{2}$ SW $\frac{1}{4}$	80.00	80.00	1616 746
UT-4437-SSS	Fletcher Mining & Milling Corp.	The Anschutz Corporation	10/13/77	10 Years	Township 6 South - Range 1 West, SLN Sec 19: W $\frac{1}{2}$ E $\frac{1}{2}$, SE $\frac{1}{4}$ SW $\frac{1}{4}$ Sec 30: NE $\frac{1}{4}$ NW $\frac{1}{4}$, NW $\frac{1}{4}$ NE $\frac{1}{4}$	280.00	280.00	1616 745
UT-4437-TTT1	Audrey J. Hawkins Jeschke, et vir	The Anschutz Corporation	11/28/77	10 Years	Township 6 South - Range 2 West, SLN Sec 10: E $\frac{1}{2}$ SE $\frac{1}{4}$ Sec 11: W $\frac{1}{2}$ SW $\frac{1}{4}$	160.00	80.00	1616 750
UT-4437-TTT2	Betty Louise Shelhorn, et vir	The Anschutz Corporation	11/28/77	10 Years	Township 6 South - Range 2 West, SLN Sec 10: E $\frac{1}{2}$ SE $\frac{1}{4}$ Sec 11: W $\frac{1}{2}$ SW $\frac{1}{4}$	160.00	26.67	1620 277
UT-4437-TTT3	Betty Jane Nauck,	The Anschutz Corporation	11/28/77	10 Years	Township 6 South - Range 2 West, SLN Sec 10: E $\frac{1}{2}$ SE $\frac{1}{4}$ Sec 11: W $\frac{1}{2}$ SW $\frac{1}{4}$	150.00	26.67	1620 279
UT-4473-LUU	James B. Fitzgerald et ux	The Anschutz Corporation	9/22/77	10 Years	Township 8 South, Range 1 West, S. L. W. Sec. 19: SE $\frac{1}{4}$ NW $\frac{1}{4}$; NE $\frac{1}{4}$ SW $\frac{1}{4}$; SW $\frac{1}{4}$ NE $\frac{1}{4}$; S $\frac{1}{2}$ SE $\frac{1}{4}$; Less the following: Commencing at center of said Sec. 19; thence N 5 chains; thence North 10 chains; thence East 10 chains; thence South 10 chains; thence West 5 chains to beginning. Commencing N 50' E 1700 ft from S $\frac{1}{4}$ cor of said Sec. 19; thence East 330 ft; thence N 50' E 660 feet; thence West 330 feet; thence S 50' W 650 to beginning.	495.00	495.00	1616 752

Remainder of document #33331 on microfilm

LEASE SCHEDULE

5

EXHIBIT "A", PAGE STATE OF Utah COUNTY OF Utah

LEASE NO	LESSOR	LESSEE	DATE	TERM	DESCRIPTION	GROSS ACRES	NET ACRES	RECORDED BOOK	PAGE
UT-4437-Q	CONTINUED				Township 10 South, Range 1 West				
					Section 3: Com. 6.17 chs E of SW cor of SE1/4 of sec; N 1.25 chs; E 10.03 chs S 1.25 chs; W 10.03 chs to beg. Area 1.25 acres Com 10.00 chs E & 7.42 chs N of SW cor of sec; S 5.31 chs; E 7.48 chs; N 5.31 chs; W 7.48 chs to beg. Area 3.97 acres Com 7.42 chs N of SE cor of SW1/4 of sec; N 3.72 chs; W 10.75 chs; 3.72 chs; E 10.75 chs to beg. Area 4 acres Com. 8.50 chs E & 8 chs N of SW cor of SE1/4 of sec; N 4.50 W 3 chs; N 6 chs; W 16.90 chs; N 4.21 chs; E 16.90 chs; S 3.75 chs; E 2.75 chs; S 7.75 chs to beginning Area 8.45 acres Com. 7.12 chs N of SE cor of SW1/4 of sec; E 5.95 chs; S 6 chs; S 52 1/4° E 2.85 chs; W 8.20 chs to beg. Area 5.32 acres Com 11 chs N of the Se cor of SW 1/4 of sec; N 4.70 chs; W 10.90 chs; S 4.70 chs; E 10.90 chs to beg. Area 5.12 acres Section 10: Com 3.25 chs W of NE cor of sec; S 8.90 chs; W 10 chs; N 8.90 chs; E 10 chs to beg. Area 8.90 acres Section 12: Com 7.11 chs S of NW cor SW1/4 of sec; E 3.87 chs; S 3 chs; W 5 chs; N 3 chs; E 1.13 chs to beg. Area 1.50 acres Com 8 chs N of SW cor of NW1/4 of SW1/4 of sec; E 3.50 chs; S 2 chs; W 5.25 chs; N 7 chs; W 5.25 chs; S 3 chs; W 5 chs; S 2 chs; E 1.50 chs to beg. Area 4.67 ac. Com 8.75 chs E of NW cor of SW1/4 of sec; E 11.25 chs; S 20 chs; W 15.36 chs; N 1/20° E 4.83 chs; E 4.10 chs; N 14.17 Chs to beg. Area 24.88 acres Section 24: N1/2 of NE1/4 of section Area 80 acres				
UT-4437-R	Riley R. Fitzgerald, et ux	The Anschutz Corporation	9/23/77	10 Years	Township 8 South, Range 2 West, SLN Section 10: S 1/2 Section 11: S 1/2 Section 15: E 1/2 Section 16: A11	1600.00	1600.00	1595	906
UT-4437-S	Warren L. Fitzgerald et ux	The Anschutz Corporation	9/23/77	10 Years	Township 8 South, Range 1 West, SLN Section 29: N 1/2 S 1/2, SE 1/4 SW 1/4, S 1/2 SE 1/4, N 1/2 SW 1/4 SW 1/4	290.00	290.00	1595	908

LEASE SCHEDULE

NOT LEGIBLE FOR MICROFILM

34

EXHIBIT "A" PAGE STATE OF Utah COUNTY OF Utah

LEASE NO.	LESSOR	LESSEE	DATE	TERM	DESCRIPTION	GROSS ACRES	NET ACRES	RECORDED IN BOOK	PAGE
UT-4437-VVV	James E Peterson, et ux	The Anschutz Corporation	12/14/77	10 Years	See attached Exhibit "A" for complete description.	647.77	647.77	1615	756
UT-4437-III	Rev. A. Hiatt, et ux	The Anschutz Corporation	11/16/77	10 Years	Township 9 South, Range 1 East, S1M Sec. 13: Com at NW cor of SW 1/4 of Sec. 13; S 11.64 chs; E 40 chs; N 11.64 chs; W 40 chs to beg. 46.56 acres m or 1 Sec. 13: Com at SE cor of NW 1/4 of Sec. 13; N 7.87 chs; W 12.70 chs; S 7.87 chs; E 12.70 chs to beg. 10 acres Sec. 13: Com 12.70 chs W of SE cor of NW 1/4 of Sec. 13; W 6.90 chs; N 17.50 chs; E 20 chs; S 7.60 chs; W 12.70 chs; S 7.87 chs to beg. 25 acres Sec. 13: Com 7 chs E of SW cor of NW 1/4 of Sec. 13; N 17.50 chs; E 13 chs; S 17.50 chs; W 13 chs to beg. 22.75 acres	104.31	104.31	1615	760

Remainder of document #33331 on microfilm

LEASE SCHEDULE

EXHIBIT "A" PAGE 4 STATE OF Utah COUNTY OF Utah

LEASE NO.	LESSOR	LESSEE	DATE	TERM	DESCRIPTION	GROSS ACRES	NET ACRES	RECORDED BOOK	PAGE
UT-4437-T	Harold Howlett & Sons, Inc.	The Anschutz Corporation	9/26/77	10 Years	Township 8 South, Range 1 West, S.L.M. Sec. 29: E 1/4 NW 1/4; NE 1/4; ALSO: Commencing 114 1/2 feet West of center of said Sec. 29; thence South 20 feet; thence West 20 feet; thence North 20 feet thence East 20 feet to beginning. Sec. 29: W 1/2 NW 1/4 Sec. 30: NE 1/4 NE 1/4 Sec. 30: NW 1/4 NE 1/4; LESS 4.40 acres dedeed to D. K. Howlett. Sec. 30: Lots 19, 20, 29, 30.	395.60	395.60	1595	903
UT-4437-U	Albert D. Kenison, et ux	The Anschutz Corporation	10/5/77	10 Years	Township 9 South, Range 1 East SLM Section 2 - Com 34.038 chs S of NE cor of section; S 8.207 chs; W 2 rds; N 54' W 171 ft; S 89° 23' W 5 chs; S 54' E 171 ft; W 2287.56 ft; N 8.207 chs; E 40.16 chs to beg. Area 33.00 Acres Com at pt S 54' E 26.002 chs along Sec line from NE cor of section; along sd sec. line S 54' E 8.216 chs; S 89° 23' W 40.296 chs m or l to pt .25 chs E of 1/4 sec line running N & S; Parallel to sd 1/4 Sec line N 1° 53' W 8.50 chs; N 89° 47' E 40.71 chs to beg. Area 34.20 acres.	187.94	187.94	1595	900
UT-4437-V	Dun Roamin Corporation	The Anschutz Corporation	10/6/77	10 Years	Section 13 - Com SW cor of section; N 1592.14 ft; N 89° 11' 34" E 281.44 ft; N 20' 26" W 154.4 ft; S 89° 11' 34" W 282.02 ft; N 125.21 ft; E 37.27 chs; S 56' W 7.72 chs; S 1° W 20.46 chs; W 36.79 chs to beg. Area 104.22 acres m or l. Section 14 - Com at pt in W side of County road, sd pt N 1314.77 ft & W 52.83 ft from SE cor of section; N 03' W along W side County road 16.5 ft to a fence cor; N 89° 53' W 338.2 ft to end of fence; N 89° 42' W 2248.7 ft; S 03' E 313.5 ft; S 89° 42' E along fence 2274.90 ft; N 03' W 297 ft; S 89° 50' E 312 ft to beg. Area 16.52 acres m or l. Township 6 South, Range 2 East, S.L.M. Sec. 33 - Commencing at the SE corner of SW 1/2 of said Sec. 33; thence West 44.80 chains to Utah Lake new meander line; thence N. 21° 43' E., 10.60 chains; thence N. 27° 45' E., 21.10 chains; thence NE along lake 9 chains to South line of Paul Taylor Property S. 88° E., 10 chains; thence N. 81° 30' E., 17.90 chains; thence SE 1/4 along old meander line 14 chains to a point 28.75 chains North and 33.80 chains West of SE corner of said Sec. 33; thence S. 34° W., 4.48	361.23	361.23	1595	896

Remainder of document #33331 on microfilm

JAMES E. PETERSON

B 996

CEDAR FORT, UTAH

1/2 of Sec 27, T 5 S, R 2 W, SLM.
Area 220 acres.

1951

JAMES E. PETERSON

B 1003 1

LUCILLE W. PETERSON TIC

CEDAR FORT, UTAH

Com. 92 rods W of SE cor of Sec 32,
T 5 S, R 2 W, SLM; N 58 rods; W 20
rods; S 58 rods; E 20 rods to beg.
Area 7.25 acres.

JAMES E. PETERSON

B 1033

CEDAR VALLEY, UTAH 84013

1/2 of Sec 31, T 5 S, R 2 W, SLM.
Area 150 acres.

JAMES E. PETERSON

B 1094 C (03)

LUCILLE W. PETERSON 59 036 0013 131

CEDAR FORT, UT

84013

Com at NE cor Lot 14, Sec 4, T6S, R2W,
SLM; N 6 chs; W 5 chs; S 20 chs; E 5
chs; N 14 chs to beg. Area 10 acres.
Situate at N 1/2 SW 1/4

2190-50
2191-50 N E S W

JAMES E. PETERSON

B 1037

CEDAR VALLEY, UTAH

Com at SE cor of Lot 2, in SW 1/4 of Sec
4, T 6 S, R 2 W, SLM; N 24 rds; W 20
rds; S 24 rds; E 20 rds to beg. ALSO:
Com SE cor Lot 1, which is the S 1/2 cor
Sec 4.; N 6 chs; W 5 chs; S 6 chs; E 5
chs to beg. Area 6 acres.

2170-50 S E S W

JAMES E. PETERSON

O 741 (05)

LUCILLE W. PETERSON JT 10 036 0002 003

CEDAR FORT, UT

84013

Com at pt in fence cor S 947.48 ft & W
372.53 ft fr N 1/2 cor Sec 5, T6S, R2W,
SLM; Based on Ut St Coordinate System,
Cen Zone; S 1°25'02"W along fence line
742 ft to fence cor on N line of st; N

31675-76

89°1'41"W along fence on st line
135.94 ft to fence cor; N 1°07'01"E
739.04 ft to fence; N 89°37'00"E along
fence 132.83 ft to beg. Area 2.344 ac.

JAMES E. PETERSON O 756 1 (05)

LUCILLE W. PETERSON JT 10 038 0005 032

35 W CENTER

CEDAR FORT, UTAH 84013

Com at pt in fence cor S 281.51 ft & E
1057.73 ft fr W 1/2 cor Sec 5, T6S, R2W,
SLM; based on Ut St Coordinate System,
Cen Zone; N 1°08'45"E along fence
733.73 ft to fence cor on S line of st;

S 88°30'11"E along fence on line of st
399.33 ft to fence cor; S 32'53"W along
fence 738.05 ft to fence cor; N 87°54'
26"W along fence 407.07 ft to beg.
Area 6.810 acres.

37677-76

JAMES E. PETERSON

O 789 (05)

LUCILLE W. PETERSON JT 59 037 0001 433

CEDAR FORT, UTAH

84043

Com in fence cor in intersec of S line
of lane & W line of st S 353.64 ft & W
34.12 ft fr NE cor Sec 5, T6S, R2W,
SLM; (based on Ut St Coordinate System,
Cen Zone) Along following fence lines

to fence cors: S 37'54"W on W line of
st 1344.48 ft in N line of E-W st; N
88°39'54"W on N line of st 343.44 ft; N
53'06"E 1340.31 ft on S line of lane; S
89°21'43"E on line of lane 337.48 ft

28604-76

to beg. Area 10.430 acres.

James E. Peterson

O 1007 A (05)

LUCILLE W. PETERSON JT 59 039 0001 111

Cedar Fort, Utah 84013

Com at SW cor Sec 5, T6S, R2W, SLM.
Based on Ut St Coordinate System, Cen
Zone; N 89°55'50"W along S line of Sec
6 303.60 ft to E line of St Hwy; N 57'
52"E along line of Hwy 1357.18 ft to

fence line; S 89°25'53"E along fence
619.46 ft to SWly line of st; S 59°45'
48"E along fence on line of st 1041.80
ft to fence cor; S 1°25'32"W along
fence 828.36 ft to S line of Sec 5; N

28600-76

89°55'41"W along sec line 1218.13 ft
to beg. Area 41.938 acres.

James E. Peterson
Signed for Identification

3389

NOT LEGIBLE FOR MICROFILM

BOOK 1060 PAGE 104

BOOK 1616 PAGE 758

LEASE SCHEDULE

5

EXHIBIT "A", PAGE 5 STATE OF Utah COUNTY OF Utah

LEASE NO	LESSOR	LESSEE	DATE	TERM	DESCRIPTION	GROSS ACRES	NET ACRES	RECORDED BOOK	PAGE
UT-4437-V	CONTINUED				<p>chains; thence S. 43° 28' East., 3.89 chains; thence S. 33° 30' E., 2.53 chains; thence West 2 chains; thence S. 36° 30' East 5.40 chains; thence S. 27° E., 6 chains; thence S. 40° E., 10.50 chains; thence S. 70° E., 4.75 chains; thence South 2.5 chains to SE corner of Lot 5; thence West 28 chains to beginning.</p> <p>Sec. 32; Lot 2</p> <p>Township 7 South, Range 2 East, S.L.M.</p> <p>Sec. 31, Commencing 23.96 chains East and 25 chains South of the NW corner of NW 1/4 of said Sec. 31 thence South 2.235 chains; thence West 4.472 chains; thence North 2.236 chains; thence East 4.472 chains to beginning. ALSO: Commencing 10.69 chains West and 2.55 chains North of the SE corner of NW 1/4 of said Sec. 31; thence West 3.22 chains; thence 2.55 chains; thence West 12.50 chains; thence North .80 chains; thence N. 55° W., 10 chains; thence N. 23° E., 2.76 chains; thence East 1.68 chains; thence North 5.47 chains; thence N. 69° W., 1.78 chains; thence North 3.08 chains; thence N. 35° E., 2.88 chains; thence North 2.23 chains; thence East 4.12 chains; thence S. 71° 28' E., 154.10 feet; thence S. 89° 31' E., 334.60 feet; thence S. 1° 23' W., 411.90 feet; thence East 60 feet; thence South 2.236 chains; thence East 4.472 chains; thence South 4.114 chains; thence East 3.27 chains; thence South 2.27 chains; thence East .95 chains; thence South 3.83 chains to beginning.</p> <p>Sec. 34, Commencing 14.25 chains West of 1/4 corner between Sec. 3 & 4, thence S. 24° 40' E., 3.50 chains; thence S. 86° W., .96 chains; thence N. 74° W., 7.14 chains; thence North .65 chains; thence N. 81° 30' W., 14.29 chains; thence N. 26° 26' E., 4.11 chains; thence N. 72° 40' E., 4.10 chains; thence N. 88° 30' E., 12.05 chains; thence S. 24° 37' E., 4.31 chains; thence S. 18° E., 3 chains to beginning. ALSO: Commencing 35.54 Chains West of 1/4 corner between Sec. 3 & 4; thence N. 26° 26' E., 5.83 chains; thence N. 72° 40' E., 2.83 chains; thence North 6.19 chains; thence West to center of canal; thence SE along canal to a point 40 chains West of said 1/4 corner thence 4.46 chains to beginning.</p> <p>Sec. 4, Commencing 14.02 chains North and 19.55 chains N. 88° W., and N. 1° E., 13.62 chains and N. 69° 26' W., .38 chains; and thence N. 19° 59' W., 2.03 chains; thence S. 72° 15' W., 2.9 chains thence N. 20° 45' W., .75 chains, more or less to center of river from SE corner of said Sec. 4; thence N. 20° 45' W., 2.33 chains; thence N. 10° 22' W., 4.73 chains; thence S. 71° 56' W., 2.48 chains; thence S 52° E., 3.33 chains; thence S. 15° 26' W., 2.80 chains</p>				

Remainder of document #33331 on microfilm
James E. Peterson & Lucille W. Peterson
Cedar Valley, Utah 84013

JAMES E. PETERSON B 1108 D
LUCILLE W. PETERSON TIC
CEDAR FORT, UTAH

NE $\frac{1}{4}$ of NW $\frac{1}{4}$; NW $\frac{1}{4}$ of NE $\frac{1}{4}$ of Sec 9, T 6 S
R 2 W, SLM. Area 20 acres.

18832-74
NW NE

JAMES E. PETERSON B 1117
CEDAR FORT, UTAH

Com. at NE cor of W $\frac{1}{2}$ of Sec 9, T 6 S.
R 2 W, SLB&M; W 15 chs; S 20 chs; E
15 chs; N 20 chs to beg. Area 30
acres.

18220-57

7243-30

7362-31

NE NW

James E. Peterson
Signed for Identification

NOT LEGIBLE FOR MICROFILM

Remainder of document #33331 on microfilm

BOOK 1673 PAGE 765

BOOK 1616 PAGE 759

LEASE SCHEDULE

EXHIBIT "A", PAGE 6 STATE OF Utah COUNTY OF Utah

LEASE NO.	LISSOR	LISEE	DATE	TERM	DESCRIPTION	GROSS ACRES	NET ACRES	RECORDED BOOK PAGE
UT-4437-V	CONTINUED				<p>S. 63° E., along center 3.50 chains more or less to beginning. ALSO: Commencing at the NW corner of said Sec. 4; thence West 4.75 chains; thence S. 61° 52' E., and along N¹/₂ bank of drain ditch 8.98 chains; along bank N. 89° 25' E., 14.28 chains; along bank S. 63° 50' E., 10.01 chains; along bank N. 85° 30' E., .94 of chain; thence North 8.47 chains to Section line; thence West along Section line 27.37 chains to beginning. ALSO: Commencing 5.86 chains West of SE corner of NE¹/₄ of said Sec. 4; thence 7.40 chains; thence N. 18° 29' W., 3 chains; thence N. 79° 30' E., 4.92 chains; thence S50° 10' E., 4.50 chains; thence S. 71° 14' E., 41 links; thence S. 19° 26' W., 1.02 chains to beginning. ALSO: Commencing at the NE corner of said Sec. 4; thence South 205.8 feet; thence West 1991 feet; thence North 205.8 feet; thence East 1991 feet to beginning. ALSO: Commencing 720.30 feet South and 1180 feet West (at a point in the West line of drain ditch) of NE corner of said Sec. 4; thence West 811 feet; thence North 514.5 feet; thence East 901.72 feet; thence S. 10° W., 522.44 feet to beginning. ALSO: Commencing 16.93 chain West and 6.07 chains North of SE corner of NE¹/₄ of said Sec. 4; thence S. 88¹/₂° E., 14.45 chains; thence South 2.58 chains; thence S. 55¹/₂° W., 2 chains; thence S. 37° 40' W., 2.23 chains; thence N. 71° 14' W., 41 links; thence N. 50° 10' W., 4.50 chains; thence S. 79° W., 5.92 chains; thence N. 24° 27' W., 4.31 chains to beginning.</p> <p>Township 7 South, Range 2 East, S.1.M.</p> <p>Sec. 4; Commencing 37.25 chains West and 12.50 chains North of SE corner of NE¹/₄ of said Sec. 4; thence West 15.38 chains; thence North 27.50 chains; thence East 15.38 chains; thence South 27.50 chains to beginning. ALSO: Commencing 30 chains West and 12.50 chains North of SE corner of NE¹/₄ of said Sec. 4; thence West 7.25 chains; thence North 27.50 chains; thence East 7.25 chains; thence South 27.50 chains to beginning. ALSO: Commencing 16.98 chains West and 6.77 chains North of SE corner of NE¹/₄ of said Sec. 4; thence S. 88° 30' W., 13.50 chains; thence North 5.37 chains; thence N. 88° 30' W., 13.50 chains; thence S 10° 15' E., to beginning. ALSO: Commencing 4.70 chains West of NE corner of SE¹/₄ of said Sec. 4; thence West 6.84 chains; thence S. 26° W., 3.59 chains; thence S. 37° E., 3.90 chains; thence N. 88° E., 4.72 chains; thence N. 49¹/₂° E., 3.20 chains; thence N. 17¹/₂° E., 1.40 chains; thence N. 46° W., 2.30 chains; thence N. 70° E., 1.14 chains; thence West 1.16 chains to beginning. ALSO: Commencing 20.61 chains West and .57 chain South of NE corner of SE¹/₄ of said Sec. 4; thence South .65 chain; thence S. 6° W., 1.55 chains;</p>			

NOT LEGIBLE FOR MICROFILM
LEASE SCHEDULE

EXHIBIT "A", PAGE 35

STATE OF Utah

COUNTY OF Utah

LEASE NO.	LISSOR	LISSOR	DATE	TERM	DESCRIPTION	GROSS ACRES	NET ACRES	RECORDED BOOK	PAGE
UT-4437-XXX	Viril R. Fisher, et	The Anschutz Corporation	12/21/77	10 Years	See Attached Exhibit 'A' for description.	84.58	84.58	1616	763
UT-4437-YYY	Kathryn Lynnell Stewart Lyman	The Anschutz Corporation	11/18/77	10 Years	Township 9 South, Range 1 East, SLM Sec. 13; Commencing at SE corner of section: N 23.14 chs; S 76°50' W along RR 15.22 chs; S 36½° W 19.89 chs; S 34½° W 4.44 chs; E 28.48 chs to beginning. Less 3.27 acres sold SPLA & SLRR Co Deducted. Area 43.21 acres.	43.21	43.21	1615	765
UT-4437-ZZZ	Paul B. Hansen, et ux	The Anschutz Corporation	12/14/77	10 Years	Township 8 South, Range 1 East, S.L.M. Sec. 33: Commencing at the NE corner of said Sec. 33; thence West 4.06 chains; thence S 17° E 10.71 chains; thence East 4.01 chains; thence North 10.71 chains to beginning. Sec. 34: Commencing 10.71 chains South of the NW corner of said Sec. 34; thence West 4.11 chains; thence South 231 feet; thence East 100 feet; thence South 136 feet; thence East 60 feet; thence South 4.42 chains; thence S 89° 35' E 17.82 chains; thence N 05° W 4.99 chains; thence N 89° 7/32° W 10.38 chains; thence North 4.98 chains; thence N 89° 45' W 5.73 chains to beginning. ALSO: Commencing 8.17 chains West of the NE corner of the NW¼ of said Sec. 34; thence West 5.23 chains; thence South 10 chains; thence NE along RR 500.7 feet; thence North 229 feet to beginning. ALSO: A triangular shaped piece of land sitting in the NE¼ of said Sec. 34; Commencing at point where South line of County highway which extends along North line of aforesaid Sec. 34 intersects West line of RR h/w of D&C RR Co., as now located and constructed and running N 89° 52' W 179.6 feet along said county highway; thence South 229 feet to point on West line of said RR R/W N 380 06' E 291.3 feet to beginning. ALSO: Commencing 13.45 chains West and 0.30 chains South of the NE corner of NW¼ of said Sec. 34; thence N 87½° W 10.38 chains; thence South 15.47 chains; thence S 89 3/4° E 509.4 feet N/1; thence NE 1/4 along D&C R/W 298 feet; thence North 787.02 feet to beginning. ALSO: Commencing 6.46 chains East and 25 links South of the NW corner of said Sec. 34; thence S 89° 50' E 9.69 chains South 15.47 chains; thence N 89° 50' W 9.69 chains; thence N 5° W 15.47 chains to beginning. ALSO: Commencing 25 links South of the NW corner of said Sec. 34; thence South 10.46 chains thence S 89° 50' E 5.78 chains; thence South 10' East 4.98 chains; thence East 60 links; thence N 5° W 15.47 chains to beginning.	218.24	218.24		

Remainder of document on microfilm
#33331

LEASE SCHEDULE NOT LEGIBLE FOR MICROFILM

7

EXHIBIT "A", PAGE _____ STATE OF Utah COUNTY OF Utah

LEASE NO	LESSOR	LESSEE	DATE	TERM	DESCRIPTION	GROSS ACRES	NET ACRES	RECORDED BOOK PAGE
UT-4437-V	CONTINUED							
UT-4437-W	Kenneth P. Cook, et ux	The Anschutz Corporation	10/10/77	10 Years	<p>thence S. 20° W., 1.72 chains; thence N. 61° 21' W., 2.63 chains; thence S. 64° 38' W., 3.50 chains more or less to a point on West bank of Provo River along said West bank of river; thence South 5 chains; thence N. 55° W., 3.54 chains; thence N. 63° 33' W., 4.71 chains; thence N. 26° 26' E., 2.12 chains; thence S. 31° 31' E., 14.29 chains to beginning.</p> <p>Goshen Survey Plat A Lots 5 and 6. 919.07 919.07 1595 893</p> <p>Township 9 South Range 1 West of the S.L.M. Township 10 South Range 1 West of the S.L.M.</p> <p>Section 8: <input checked="" type="checkbox"/> Lots 5 and 6.</p> <p>Section 36: <input checked="" type="checkbox"/> S$\frac{1}{2}$ of SE$\frac{1}{4}$ and NE$\frac{1}{4}$ of SE$\frac{1}{4}$ Township 10 South Range 1 West of the S.L.M.</p> <p>Section 10: <input checked="" type="checkbox"/> Comm. 3.25 chains West and 8.25 chains South of NE Corner of Section 10, thence South 9.50 chains; thence West 10 chains; thence North 9.50 chains; thence East 10 chains to beginning.</p> <p>Section 13: <input checked="" type="checkbox"/> Comm. at SW Corner of SE$\frac{1}{4}$ of Section 13, thence North 20 chains; thence East 7.50 chains; thence South 20 chains; thence West 7.50 chains to beginning. Also: E$\frac{1}{4}$ of E$\frac{1}{4}$ of SE$\frac{1}{4}$ of SW$\frac{1}{4}$.</p> <p>Section 14: <input checked="" type="checkbox"/> Comm. 8 chains East of NW Corner of SW$\frac{1}{4}$ of Section 14, thence East 32 chains; thence South 40 chains; thence West 40 chains; thence North 15 chains; thence East 8 chains; thence North 25 chains to beginning.</p> <p>Section 15: <input checked="" type="checkbox"/> Comm. at SE Corner of Section 15, thence North 27.25 chains; thence West 40 chains; thence South 27.25 chains; thence East 40 chains to beginning.</p> <p>Section 22: <input checked="" type="checkbox"/> Comm. 5.14 chains West of NE Corner of Section 22, thence South 9.98 chains; thence South 66° West 5.04 chains; thence South 53° 45' West 2.21 chains; thence North 86° 45' West 1.99 chains; thence North 5.10 chains; thence West 35 rods; thence North 32 rods; thence East 17.11 chains to beginning.</p> <p>Section 6: <input checked="" type="checkbox"/> Lots 4, 6 and 7.</p> <p>Section 7: <input checked="" type="checkbox"/> Lot 1.</p>			

Remainder of document #33331 on microfilm

VIRL R. FISHER
GRACE G. FISHER TEE
2353 W. CENTER
PROVO, UTAH

F 1905

XCom 8 chs S & 24.00 chs N 80°W of NE cor Sec 10, T7S, R2E, SLM; S 1°W 10 chs; N 89°W 538.98 ft; N 1°E 10 chs; E 1°S 538.98 ft to beg. ALSO: Com 562.5 ft S & 34.9 chs N 89°W of NE cor Sec 10, T7S, R2E, SLM; S 89°E 50.28 ft; along arc of 15 ft rad cur to R 23.56 ft (Chord S 44°E 21.21 ft); S 1°W 610.5 ft; N 89°W 65.3 ft; N 1°E 625.5 ft to beg. TOTAL AREA 9.09 acres.

XCom 133.72 ft N & 115.5 ft W fr the SE cor of Blk 51, A Provo City Sur; W 35.10 ft; N 49.5 ft; E 35.10 ft; S 49.5 ft to beg. (.04 Acres)

XCom. at SW cor of Lot 1, Blk 51, Plat A, Provo City Survey; N 11 rods; E 3 rods; S 11 rods; W 3 rods to beg. Together with & subject to R of W on following: Com. 3 rods E of SW cor of Lot 1, Blk 51, Plat A; W 6 ft; N 85 ft; E 12 ft; S 85 ft; W 6 ft to beg. (.021 Acres)

XCom. 22.80 chs W of NE cor of Sec 10, T 7 S, R 2 E, SLM; S 1° W 7.20 chs; N 89° W 2.50 chs; N 1° E 7.20 chs; S 89° E 2.50 chs to beg. Area (1.30) acres.

XCom. 23.30 chs W of NE cor of Sec 10, T 7 S, R 2 E, SLM; S 1° W 7.20 chs; N 89° W 2.50 chs; N 1° E 7.20 chs; S 89° E 2.50 chs to beg. Area (1.30) acres.

XCom. 1029 ft S of NE cor of Sec 4, T 7 S, R 2 E, SLM; S 130.7 ft; W 1293.5 ft N 10°15' W 75 ft; W 673.3 ft; N 55.7 ft; E 1971 ft to beg. Area 4.70 acres

XCom. 26.60 chs S & 27.68 chs E from center of Sec 3, T 7 S, R 2 E, SLM; N 1° E 10 chs; N 89° W 323 ft; S 1° W 10 chs; S 89° E 323 ft to beg. (Area 4.93 acre.

XCom. 23.92 chs S & 10.03 chs W of NE cor of SW 1/4 of Sec 2, T 7 S, R 2 E, SLB&M; S 1°W 3 chs; N 85°25' E 1.50 chs; N 1°E 2.95 chs; N 89°W 1.50 chs to beg. Area (.45) of an acre.

XCom. 26.93 chs S & 525.28 ft W & N 1° E 10 ft of NE cor of SW 1/4 of Sec 2, T 7 S, R 2 E, SLM; S 85°25' W 40 ft; N 1° E 2.85 chs; S 89°E 40 ft; S 1°W 2.8 chs to beg. Area (.17) of an acre.

XCom. 23.20 chs W of SE cor of Sec 3, T 7 S, R 2 E, SLM; N 89° W 2.50 chs; N 1° E 12.84 chs; S 89° E 2.50 chs; S 1° W 12.84 chs to beg. Area (3.22) acres.

XCom. 22.80 chs W of SE cor of Sec 3, T 7 S, R 2 E, SLM; N 89° W 2.50 chs; N 1° E 12.90 chs; S 89° E 2.50 chs; S 1° W 12.90 chs to beg. Area 3.20 acres.

XCom. 1159.7 ft S of NE cor of Sec 4, T 7 S, R 2 E, SLM; S 399.4 ft; W 1211.6 ft; N 10°15' W 406.1 ft; E 1283.5 ft to beg. Area 11.44 acres

XCom. 1539.1 ft S of NE cor of Sec 4, T 7 S, R 2 E, SLM; S 620.6 ft; N 89° 30' W 319 ft; N 272 ft; W 830 ft; N 10° W 352 ft; E 1211.6 ft to beg. Area 11.44 acres.

XCom. 16.98 chs W & 6.77 chs N of 1/4 Sec cor between Sec 3 & 4, T 7 S, R 2 E, SLM; N 10°15' W 4.34 chs; S 89°30' E 12.63 chs; S 1°30' W 4.25 chs; N 89°30' W 11.75 chs to beg. Area 5.18 Ac.

XCom. 20.48 chs W & 11.89 chs N of SE cor of NE 1/4 of Sec 4, T 7 S, R 2 E, SLM; N 11.30 chs; E 10.50 chs; S 10° 15' E 11.13 chs; S 89°30' W 12.56 chs to beg. Area 13 acres.

XCom. 720.3 ft S of NE cor of Sec 4, T 7 S, R 2 E, SLM; S 303.7 ft; W 1991 ft; N 303.7 ft; E 1971 ft to beg. Area 14.10 acres.

Sign for Identification

Virl R. Fisher

LEASE SCHEDULE

EXHIBIT "A", PAGE 8 STATE OF Utah COUNTY OF Utah

LEASE NO.	LESSOR	LESSEE	DATE	TERM	DESCRIPTION	GROSS ACRES	NET ACRES	RECORDED BOOK	PAGE
UT-4437-N	CONTINUED								
UT-4437-X	Glen Ludlow, et ux	The Anschutz Corporation	10/21/77	10 Years	Township 11 South Range 2 West of the S.L.H. Section 10: 1/4 of SE 1/4 of Section 10. Section 15: 1/4 of NW 1/4 of Section 15. Township 8 South, Range 1 East, SLM.	823.74	823.74	1599	726
					Section 9: Ser # K-490 Lot 5, SW 1/4 of SE 1/4 of Section Area 61.58 Acres " " K-492 Lot 4 & 6 of section. Area 41.45 Acres Section 16 " " K-530 Farm Unit C, Lot 3 Area 20.00 Acres " " K-530-A N 1/2 of NW 1/4; N 1/2 of NW 1/4 of NE 1/4. Area 40 acres. " " K-532 Farm Unit E, S 1/2 of S 1/2 of SW 1/4 Area 10 acres. " " K-533 Farm Unit A or lots 4 & 5; S 1/2 of NE 1/4 of NW 1/4; S 1/2 of NW 1/4 of NE 1/4; N 1/2 of SW 1/4 of NE 1/4; N 1/2 of SW 1/4 of NE 1/4 of NE 1/4; N 1/2 of SE 1/4 of NW 1/4 of section. Area 108.38 acres. Section 20 " " K-534 Lot 1 of Farm Unit E. Area 24.24 acres " " K-1-A Lot 2 & SE 1/4 of NE 1/4 Area 83.89 acres " " K-1-1 Lot 3 & NW 1/4 of SE 1/4 of section & NW 1/4 of SW 1/4 of Section 21 Area 118.48 acres " " K-2 Lot 1 & S 1/2 of NE 1/4 of NE 1/4. Area 53.63 acres " " K-3 N 1/2 of NE 1/4 of NE 1/4. Area 20 acres " " K-4 Com SE cor of sec N 20 chs; W 10 chs; S 70°30' W 10.6 chs; S 6.50 chs; W 20 chs; S 10 chs; E 40 chs to beginning. Area 58.29 acres. " " K-4-A Commencing 20 chs N & 23.25 chs W of SE corner of section; W 11.75 chs; S 10 chs; E 11.75 chs; N 10 chs to beginning. Area 11.95 acres m or l. Section 21 " " K-5 N 1/2 of NW 1/4 of section; Area 40 acres " " K-6 S 1/2 of NW 1/4 of NW 1/4 of section; Area 20 acres. " " K-7SW 1/4 of NW 1/4 of section. Area 40 acres. Township 8 South, Range 2 East, SLM				
					Section 21: Ser # K 152 A Commencing 18.75 chs E & 8.95 chs N of SW corner of SE 1/4 of section; N 4.55 chs; E 11.25 chs; S 4.55 chs; W 11.55 chs to beginning. Area 5.12 acres				

EXHIBIT "A" PAGE

STATE OF Utah

COUNTY OF Utah

LEASE NO.	LISSOR	LESSEE	DATE	TERM	DESCRIPTION	GROSS ACRES	NET ACRES	RECORDED BOOK	PAGE
UT-4437-FFFF	S. Deverel Nicholes, et ux	The Anschutz Corporation	12/27/77	10 Years	Township 6 South, Range 2 West, SLM Section 27: N $\frac{1}{2}$ of NW $\frac{1}{4}$ & SW $\frac{1}{4}$ of sd sec. Section 28: NE $\frac{1}{4}$ & NW $\frac{1}{4}$ of sd sec. Section 34: SW $\frac{1}{4}$ & SE $\frac{1}{4}$ of NW $\frac{1}{4}$ & SW $\frac{1}{4}$ of NE $\frac{1}{4}$ of NE $\frac{1}{4}$ & NE $\frac{1}{4}$ of NW $\frac{1}{4}$ & NE $\frac{1}{4}$ of NW $\frac{1}{4}$ of sd sec.	720.00	720.00	1621	796
UT-4437-CGGG	Marion J. Davis, et ux	The Anschutz Corporation	12/20/77	10 Years	Township 9 South - Range 1 East, SLM Sec 32: Com 20 chs E. of SW cor of NW $\frac{1}{4}$, E. 30 chs, N. 20 chs, W. 30 chs, S. 20 chs to beg.	60.00	60.00		
UT-4437-TTTT	Richard H. Martin, et ux	The Anschutz Corporation	11/28/77	10 Years	Township 6 South - Range 2 West, SLM Sec 10: E $\frac{1}{2}$ SE $\frac{1}{4}$ Sec 11: W $\frac{1}{2}$ SW $\frac{1}{4}$	160.00	26.67		

Remainder of document #33331 on microfilm

LEASE SCHEDULE

EXHIBIT "A", PAGE 9 STATE OF Utah COUNTY OF Utah

LEASE NO	LESSOR	LESSEE	DATE	TERM	DESCRIPTION	GROSS ACRES	NET ACRES	RECORDED BOOK	PAGE
UT-4437-X	CONTINUED								
UT-4437-X	Ronald Ludlow, et ux	The Anschutz Corporation	9/30/77	10 Years	<p>" K 152 Commencing 18.75 chs E of SW corner of SE 1/4 of section, N 8.95 chs; E 11.25 chs; S 8.95 chs; W 11.25 chs to beginning. Also, commencing 18.75 chs E & 20.2 chs N of SW corner of SW corner SE 1/4, section 21. N 9.85 chs; E 5 chs; N 10 chs; E 6.25 chs; S 19.85 chs; W 11.25 chs to beginning. Area 27.40 acres.</p> <p>" K 156 Commencing 18.75 chs E of NW corner of SE 1/4 of section, E 5 chs; S 10 chs; W 5 chs; N 10 chs to beginning. Area 5 acres.</p> <p>" K 155 Commencing 10 chs E & 11.42 chs S of NW corner of SE 1/4 of section; E 8.75 chs; S 168.15 ft; W 208.71 ft; S 208.71 ft; W 368.79 ft; N 5.71 chs to beginning. Area 4 acres.</p> <p>Township 8 South, Range 1 East SLM Section 29, Lot 5, N 1/2 of N 1/2 of NE 1/4 of Section. Area 45.88 Acres. 2 Farm Unit B Lots 3 & 7 NE 1/4 SW 1/4 NW 1/4 N 1/2 SW 1/4 SE 1/4; N 1/2 SE 1/4 SW 1/4 of Section. Area 153.21 acres. 2 Farm Unit D or Lot 3 & r, (SE 1/4 of NW 1/4 & NE 1/4 of NW 1/4.) Area 82.25 acres. 2 Lots 2 & 6, S 1/2 of NE 1/2 of N 1/2 of NE 1/4 of Sec. Area 168.01 acres. 2 S 1/2 of SW 1/4 of SE 1/4; S 1/2 of SE 1/4 of SW 1/4 & lot 8 of Section. Area 56.10 acres. Section 32: Farm Unit lots 8 & 9, S 1/2 of NE 1/4 of NW 1/4 N 1/2 of SW 1/4 of NE 1/4 & S 1/2 of NW 1/4 of NE 1/4 of Section. Area 100.60 acres; 2 Lots 3 & 10, S 1/2 of SW 1/4 of NE 1/4 & NW 1/4 of SE 1/4 of Section Area 117.25 acres. 2 N 1/2 of NW 1/4 of NE 1/4; N 1/2 of NE 1/4 of NW 1/4 & Lot 7 of Section Area 54.43 acres.</p>	778.63	778.63	1599	729

LEASE SCHEDULE

BOOK 1673 PAGE 775

EXHIBIT "A", PAGE 43 STATE OF Utah COUNTY OF Utah

LEASE NO.	LESSOR	LESSEE	DATE	TERM	DESCRIPTION	GROSS ACRES	NET ACRES	RIE OR PAID
UT-4437-0000	Glenn E. Smith	The Anschutz Corporation	9/27/77	5 Years	Township 7 South, Range 1 West, SLM Section 7: NE 1/4 of SW 1/4 of section. Area 50.20 acres. Section 18: Lot 2 & SE 1/4 of section. Area 80 acres. Township 5 South, Range 1 West, SLM Section 2: Commencing 123 rods W from the SE corner of the SE 1/4 of section; W 35 rods; N 40 rods; E 35 rods; S 40 rods to the place of beginning. Area 8.75 acres. The S 1/2 of SW 1/4 of section; less 6.21 acres sold to Provo Res. Less 1.61 acres to State Road Comm. Less 23.07 acres sold. Area 43.38 acres. Section 3: Commencing at SE corner of sd section; W 64 rods; N 26°34' E 1032.76 ft; E 594 ft; S 924 ft to beginning. Area 17.50 acres. Section 10: Commencing at NE corner of section; W 40 chs; S 76.21 chs; N 51°21' E 225 ft; N 3° E 225 ft; N 30°26' E 215 ft; N 5°26' E 200 ft; N 15°15' E 338 ft; E 1289 ft; S 634 ft; E 290 ft; N 45°10' E 16 chs; W 11 chs; N 32.5 chs; N 85° W 12.5 chs; N 60° W 7 chs; W 5 chs; N 79° E 8 chs; S 64° E 11 chs; N 19 chs to beginning. Area 248.6 acres. Section 11: Commencing at NW corner of section; S 19 chs; S 85° E 7 chs; N 19.34 chs; W 6.75 chs to beginning. Also commencing 25 chs S of above named cor; S 85° E 18.5 chs; S 7 chs; S 11°30' W 28 chs; W 12.47 chs; N 35.5 chs to beginning. Area 54.6 acres. Section 16: Commencing 8 chs S of NW corner of SW 1/4 of section; S 32 chs; E 40 chs; N 39 chs m or l to state R/W S 78°03' W along S side of sd R/W; 900 ft; S 12° E 600 ft; S 78°3' W 300 ft; N 12° W 600 ft; thence S 78°03' W; 1440 ft m or l to beginning. Less 8.61 acres to State Road. Area 134.86 acres.	1565.30	1565.30	

UT-4437-0000 CONTINUED

Remainder of document #33331 on microfilm

LEASE SCHEDULE

10

EXHIBIT "A", PAGE 10 STATE OF Utah COUNTY OF Utah

LEASE NO	LESSOR	LESSEE	DATE	TERM	DESCRIPTION	GROSS ACRES	NET ACRES	RECORDED BOOK	PAGE
UT-4437-Z	Wallace S. Christensen, et ux	The Anschutz Corporation	10/15/77	10 Years	Township 9 South, Range 2 East, SLM Section 2: Com 4.63 chs E of SW cor of section; N 21 1/2 chs; W 1.72 chs; N 48 1/2 chs; E 10.51 chs; S 23° E 9.31 chs; W 10.87 chs to beg. Area 5.50 acres. Section 11: Com 4.56 chs E of NW cor of section; S 23 1/4 deg; E 5.65 chs; N 69 1/2 deg E 10 chs; N 23 1/4 deg W 1.83 chs; W 10.87 chs to beg. Area 3.74 acres Section 13: E 1/2 of SE 1/4 of section. Area 80 acres Section 14: Com 42 1/2 rds W of SE cor of NE 1/4 of section; W 48.25 rds; N 85.33 rds; E 10.72 rds; S 1 rds; E 37.5 rds; S 84.53 rds to beg. Area 25.26 acres. Section 5 rds W of SE cor of NE 1/4 of section; W 37 1/2 rds; N 84 1/3 rds; W 37 1/2 rds; N 1 rds; E 75 rds; S 85 1/3 rds to beg. 20.22 acres.	160.72	160.72	1599	732
UT-4437-AA	Jackson R. Fitzgerald	The Anschutz Corporation	10/13/77	10 Years	Township 9 South, Range 3 East, SLM Section 18: Com at NW cor of NE 1/2 of section; E 10 chs; S 14 chs; S 6 chs; W 20 chs to beg. Area 26.0 acres.	320.00	320.00	1599	735
UT-4437-DB	Marinus E. Tilby, et ux	The Anschutz Corporation	9/29/77	10 Years	Township 9 South, Range 1 East, SLM Section 21: SE 1/4 of NE 1/4	40.00	40.00	1599	737
UT-4437-CC	E. Gene Sumsion, et ux	The Anschutz Corporation	10/31/77	10 Years	Township 7 South, Range 2 East, SLM. Section 34: Ser# J-1049 Com at NW cor of SE 1/4 of sd sec; S 20 chs; E 20 chs; N 20 chs W 20 chs to beg. Area 40 acres. Township 7 South, Range 3 East, SLM. Section 31: Ser# H-966 Com 5.80 chs W & 8.70 chs S 20' W of NE cor of SE 1/4 of sd sec; N 88 3/4° W 10 chs; S 20' W 10 chs; S 88 3/4° E 10 chs; N 21° E 10 chs to beg. Area 10 acres. Township 8 South, Range 2 East, SLM. Section 6: Ser# K-608-A Com 17.62 chs W of SE cor of sd sec; W 12.38 chs; N 20.65 chs N 56° E 14.45 chs; S 28.12 chs to beg. Area 30.10 acres	149.08	149.08	1599	739

EXHIBIT "A", PAGE 45 STATE OF Utah COUNTY OF Utah

LEASE NO.	LESSOR	LESSEE	DATE	TERM	DESCRIPTION	GROSS ACRES	NET ACRES	RECORDED BOOK	PAGE
UT-4437-PPPP	Stephen G. Holbrook	The Anschutz Corporation	3/24/78	5 yrs.	Township 5 South, Range 2 West, SLN Section 28: 2 NE $\frac{1}{4}$, NW $\frac{1}{4}$, less 3 acres sold to State road	317.00	317.00	1645	733
UT-4437-QQQQ	David W. Holbrook	The Anschutz Corporation	3/24/78	5 yrs.	Township 5 South, Range 2 West, SLN Section 23: 2 NW $\frac{1}{4}$, NE $\frac{1}{4}$; less 8.77 acres sold to State road.	312.23	312.23	1645	735
F-4437-RRRR	Lloyd L. Christensen et ux	The Anschutz Corporation	3/18/78	5 yrs.	Township 6 South, Range 1 West, SLN Section 6: Commencing 46.50 chs S from NW corner of sd section; running E 40 chs to center line of sd section; S 23.26 chs to center line of section; S 23.26 chs to S line of sd section; W 40 chs to SW corner of sd section; N 23.26 chs to beginning. Area 93.04 acres.	225.91	225.91	1645	737
UT-4437-SSSS	Utah Stake of the Church of Jesus Christ of Latter Day Saints	The Anschutz Corporation	12/7/77	10 yrs.	Section 31: Lot 4 of sd section. Area 40 acres. Township 7 South, Range 2 East, SLN Section 10: Commencing at center of sd section; Thence W 2.50 chs; thence N 12.55 chs; thence S 89° E 7.33 chs; thence N 12° 11.40 chs; thence N 89° W 7.33 chs; thence S 1° W 8.30 chs; thence N 89° W 11.77 chs; thence S 30.73 chs m/l to the meander line of Utah Land; thence along said meander line S 68 1/2° E 3.08 chs; thence S 57° E 13.50 chs; thence N 23.45 chs; thence W 7.0 chs to point of beginning. 70.54 acres.	576.47	576.47		

Remainder of document #33331 on microfilm

Commencing 1765 feet E of W 1/4 corner section; thence N 930 ft; E 40 ft; N 1251 ft; S 89° E 19.12 chs; 349 ft S, N 89° W 2.35 chs; S 12° W 2.35 chs; N 89° W 30 ft; S 1° W 13.61 chs; S 79° 35' W 19.87 chs; S 21° 34 ft; N 57° W 24.43 chs; N 63° 51' W 3.71 chs N 940 ft to beginning. Area 73.61 acres.

Commencing W 905.28 ft; S 974.16 ft; S 102.42 ft; S 85° E 924.89 ft; N 94.97 chs; N 57° W 924.96 ft; N 68° 15' W 157.55 ft to beginning. Area 139.63 acres.

LEASE SCHEDULE

EXHIBIT "A", PAGE 11 STATE OF Utah COUNTY OF Utah

LEASE NO.	LESSOR	LESSEE	DATE	TERM	DESCRIPTION	GROSS ACRES	NET ACRES	RECORDED BOOK PAGE
UT-4437-DD	Hilda Burraston, et al	The Anschutz Corporation	10/15/77	10 Years	<p>Section 6: Ser# 1341-A Com S along Sec line 560.70 ft & W 63.88 ft NE cor of SE1/4 sec; S 1007'22" E 756 ft along fence line E 333.16 ft along a fence line; N 1007' 22" W 756 ft; W 333.16 ft along a fence line to beg. Area 5.77 acres.</p> <p>Township 9 South, Range 1 West, SLM Section 25: S 3/4 of E1/2 & SW1/4 of SW1/4 of section. Area 100 acres</p> <p>Township 9 South, Range 1 East, SLM Section 31: E1/2 of NW1/4 of SW1/4 & NW1/4 of SE1/4 & W1/2 of NE1/4 of section. Area 240 acres.</p> <p>Township 10 South, Range 1 East, SLM Section 7: Com 80 rods E & 118.5 rods N of SW cor of Sec; N 41.5 rods; 80 rods E; 15.5 rods S; S 71906' W 84.56 rods along State Hwy to beg. Area 14.25 acres. Lots 2 & 3, SE1/4 of NW1/4 of Section. Area 111.74 acres.</p>	465.99	465.99	1599 742
UT-4437-EE	Stanley B. Powelson	The Anschutz Corporation	10/29/77	10 Years	<p>Township 9 South, Range 1 West, SLM Section 35: Ser# N-312 Com at SE cor of sd sec; W 5 chs; N 10 chs; E 5 chs; S 10 chs to beg. Area 5.00 acres. Ser# N-314 Com 10 chs W of SE cor of sd sec; N 20 chs; W 10 chs; S 20 chs; E 10 chs to beg. Area 20 acres.</p> <p>Township 9 South, Range 1 West, SLM Section 36: Ser# N-319 The SW1/4 of SW1/4 of sd sec. Area 40. acres.</p>	84.00	84.00	1599 745

**NOT LEGIBLE FOR MICROFILM
LEASE SCHEDULE**

46

EXHIBIT "A", PAGE 46 STATE OF Utah COUNTY OF Utah

LEASE NO. LISSOR LISEE DATE TERM DESCRIPTION GROSS ACRES NET ACRES RECORDED BOOK PAGE

UT-4437-SSSS

Continued

Corporation of the
Presiding Bishop
Church of Jesus
Christ of Latter Day
Saints

The Anschutz
Corporation

12/7/77

10 yrs.

Commencing 393.5 ft S and 1804 ft S 89° E along a division fence from the NW corner of sd section; thence S 89° E 755.2 ft; thence S 19° W 16.5 ft; thence S 19° W 574.5 ft; thence N 89° W 457.6 ft; thence S 19° W 522.8 ft; thence N 89° W 765.0 ft; thence N 0° 29' E 1131.3 ft to beginning. 25.37 acres.

Commencing 393.5 ft S and 2828 ft S 89° E along a division fence and S 19° W 2285.4 ft from the NW corner of sd section; thence S 89° E 564.0 ft; thence S along a fence 1776.6 ft; m/1 to the Utah Lake Meander line; thence N 57° W 722.0 ft; thence N 0° 29' E 1393.8 ft m/1 to beginning. 21.38 acres.

Commencing at a pt where the Utah Lake Meander line on the S side of sd section intersects the E side of the Durent Ferry sd point being W 20.50 chs and N 41° 30' W 14.50 chs and N 57° W 0.15 chs from the SE corner of sd section; thence S 0° 49' E 20 chs; thence S 0° 15' E 79.38 chs; thence N 92° 15' W 10.20 chs; thence N 85° 15' W 3 chs; thence N 19° 15' 100.34 chs m/1 to the sd Utah Lake Meander Line; thence with said Meander Line S 57° E 10.94 chs, m/1 to the point of beginning. Area 106.13 acres.

Commencing W 928.89 ft; S 118.08 of sd section; S 57.63 chs; E 59.04 ft; S 79° E 934.80 ft; N 59.84 chs; N 85° 15' W 932.83 ft to beginning. Area 82.58 acres.

Commencing 9.34 chs E and 8.30 chs S of NW corner of NE 1/4 of sd section; thence S 57.25 chs; W .80 of a ch; thence N 8.13 chs; thence N 59.70 chs; thence S 57° E 10.24 chs to beginning. 56.01 acres.

Township 7South, Range 3 East, SLM
Section 18: 185.88 | 185.88

Commencing 5.53 Chs N and 20 chs W of the section corner common to sections 18, 17, 19, 20 is said Township and Range; thence W 8.05 chs; thence N 1° 45' W 4.25 chs; thence N 27° E 2.11 chs; thence N 23° E 1.56 chs; thence N 8° W 4.06 chs; thence N 16° W 3.09 chs; thence E 6.30 chs; thence S 12° 28' E 8.09 chs; thence S 6.17 chs to beginning. 9.80 acres.

Remainder of document #33331 on microfilm

UT-4437-TTTT

LEASE SCHEDULE

12

EXHIBIT "A", PAGE

STATE OF Utah

COUNTY OF Utah

LEASE NO	LISSOR	LESSEE	DATE	TERM	DESCRIPTION	GROSS ACRES	NET ACRES	RECORDED BOOK	PAID
UI-4437-EE	CONTINUED				Township 10 South, Range 1 West, SLM.				
UI-4437-FF	Rowley Brothers Fruit Farm	The Anschutz Corporation	10/28/77	10 Years Township 9 South, Range 1 East, SLM	Section 2: Ser# N-368 Com at NE cor of sd sec; W 20 chs; S 9.50 chs, E 20 chs; N 9.50 chs to beg. Area 19.0 acres.	423.97	423.97	1599	748
				Section 14: Ser# L 1144 Commencing at SE corner of section; N 10 chs; W 40 chs; S 10 chs; E 40 chs; to beginning. Area 40 acres.					
				Section 23: Ser# M-943 Commencing at NE corner of sd section; S 4.82 chs; N 89°44' W 20.55 chs; N 16°40' W 5.45 chs; S 89°44' E 22 chs to beginning. Area 10.25 acres.					
				Ser# M-942A Commencing S 38' E along 1/4 section line 1301.30 ft from N 1/4 corner of sd section; S 38' E 575.04 ft; E 644.46 ft; S 26°34' W 363.37 ft; W 86.11 ft; S 38' E 407.5 ft; S 89°14' E 1964.25 ft; N 45° 50' E 364.7 ft; N 3' E 1079.43 ft; W 263122 ft to beginning. Area 70.94 acres.					
				Ser# M 947A Commencing N bdy of road; E along section line 441.90 ft & N 24' W 30.70 ft from S 1/4 corner of sd section; S 89°40' E 1287.70 ft to W-ly fence line of RR R/W; N 3°43' W 834.70 ft; along cur to R, the chord is N 47°E 286.60 ft; along cur, the chord is N 6°5' E 192.20 ft; N 89°11' W 1276.67 ft; S 17' E 1320 ft to beginning. Area 38.68 acres.					
				Ser# M947AAA Commencing 441.90 ft E & N 24' W 30.7 ft & N 17' W 834.10 ft from S 1/4 corner of sd section; S 89°50' W 444.5 ft; N 38°10' E 563.47 ft; N 45°49' E 66 ft S 89° 11' E 46.56 ft; S 17' E 487.02 ft to beginning. Area 2.75 acres.					
				Ser# M946A Commencing W 917.40 ft from SE corner of sd section; N 4°W 23.34 ft; N 89°40' W 1273.53 ft; S 30.67 ft; E 1275.16 ft to beginning. .79 acre.					
				Ser# M942 Commencing 2076.35 ft S 38'E of NW corner of NE 1/4 of section; S 38'E 125 ft; E 478.36 ft; N 26°34' E 139.76 ft; W 542.25 ft to beginning. Also commencing 318.12 ft S of NE corner of sd section; S 2288.87 ft; W 240 ft m or l; N 45°50' E 325 ft m or l; N 3' E 2057.20 ft; E 5.84 ft to beginning. Area 2.37 acres.					
				Ser# M942B Commencing S 38' E along 1/4 section line 1876.34 ft from N 1/4 corner of Section; E 644.46 ft to W-ly boundary of a road; along sd road on curve to right of the chord of which S S 26°34' W 223.61 ft; W 542.25 ft to 1/4					

NOT LEGIBLE FOR MICROFILM
LEASE SCHEDULE
4th

BOOK 1673 PAGE 779

EXHIBIT "A", PAGE _____ STATE OF Utah COUNTY OF Utah

LEASE NO. _____ LESSOR _____ LESSEE _____ DATE _____ TERM _____ DESCRIPTION _____ GROSS ACRES _____ NET ACRES _____ RECORD IN BOOK PAGE

UT-4437-TTTT Continued-----

Commencing 20 chs N and 28.05 chs W from the corner common to Sections 17, 18, 19, and 20 said Township and Range; thence S 160° E 3.09 chs; thence S 89° E 4.06 chs; thence S 23° W 1.50 chs; thence W 12.78 chs; thence North 1.93 chs; thence E 3.75 chs; thence N 6.41 chs; thence E 8.20 chs to place of beginning. 10.56 acres.

Commencing 20.38 chs W of the Corner of Sections 18, 17, 19, 20, thence S 19.63 chs; thence W 9.95 chs; thence N 9.47 chs; thence E 9.57 chs; thence N 15.18 chs; thence E 0.38 chs; thence S 5 chs to place of beginning. 10 acres.
Also: Commencing 20.36 chs W of the corner to Sections 17, 18, 19, 20 in sd Township and Range; thence S 10.16 chs; thence W 9.57 chs; thence N 15.16 chs; thence E 9.57 chs; thence S 5 chs to place of beginning. 14.51 acres.

Commencing 50 chs W from the corner common to Sections 17, 18, 19, and 20 sd Township and Range; thence N 13.85 chs; to Utah Lake; thence following the edge of Utah Lake, N 65° W 10.48 chs to Utah Lake; thence S 65° 25' W 9.69 chs; thence S 46° W 4.34 chs; thence S 21 3/4° W 6.81 chs; thence S 22° 20' E 5.32 chs; thence E 21.93 chs to beginning. 35.10 acres.

Commencing 20 chs N of the SW corner of the SE 1/4 of sd section; thence E 18.20 chs to the W line of the right of way of the L.A. and S.L.R.R. Co., thence N 12° 25' W along sd RR right of way, 9.60 chs; thence S 85° 30' W 16.20 chs; thence S 8.25 chs to place of beginning. 15.36 acres.

Commencing 29.95 chs W from the SE corner of sd section; thence S 19.63 chs; thence W 10.05 chs; thence N 24.63 chs; thence E 10.05 chs; thence S 5 chs to place of beginning. 24.75 acres.

Beginning at a pt which is S 3421.6 ft and W 2637.5 ft from the NE corner of sd section; thence S 86° W 124.8 ft; thence S 12.07° W 100.7 ft; thence S 51° 34' W 896.0 ft; thence S 53° 30' E 50.8 ft; thence N 79° 28' E 688.2 ft; thence N 0° 27' E 545.7 ft to point of beginning. 6.78 acres.

Remainder of document #33331 on microfilm

LEASE NO.	LESSOR	LESSEE	DATE	TERM	DESCRIPTION	GROSS ACRES	NET ACRES	RECORDED BOOK	PAGE	
UT-4437-FF	CONTINUED									
UT-4437-CG	Marvin T. Oberg, et ux	The Anschutz Corporation	11/4/77	10 Years	<p>Section 26: Ser# M350 X Commencing on Sly R/W of RGRR S along 1/4 Section line 3075.62 ft & E 198.70 ft from N 1/4 corner sd section; S 22'40" W 1864.37 ft; N 89°48'10" W 548.79 ft; S 12' W 348.80 ft; N 89°45'30" W 92.65 ft; S 1°11'10" E 33.64 ft m or l to Sly section line; Vly along Section line 666.225 ft m or l; N 1°39'30" E 805.17 ft; N 86°37' 40" E 337.79 ft; N 40' E 1342.83 ft; N 88°03'30" W 666.61 ft; N 1°10'10" E 500.32 ft to RR R/W; S 80°14'30" E 1627.92 ft to beginning. Area 62 acres m or l.</p> <p>Ser# M1024A The SW 1/4 of NE 1/4 of said section. Area 40.00 acres.</p> <p>Ser# M1025 AX Commencing in S bdy of Rd, E along Section line 660 ft & S 13.90 ft from N 1/4 corner of section; N 89°56' E 1071.68 ft to Wly fence line of RR R/W; S 3°48' E 1978 ft; S 49°46' W 711 ft; N 1111.50 ft; W 660 ft; N 1320 ft to beginning. Area 44.46 acres.</p> <p>Ser# M330 Y Commencing S along 1/4 section line 2006.67 ft & 26.24 ft from N 1/4 corner section; S 09' W 936.10 ft to N R/W of D & RG RR; N 80°13'50" W 1448.35 N .45 ch m or l to 1/4 section line; W along 1/4 section line 2.77 ch; N 80°19'40" W 612.6 ft; N 80°16'30" W 262.83 ft; N 17°46'30" E 71.55 ft; N 38°46'40" E 108.57 ft; N 45°08'30" E 211.36 ft; N 32°40' E 321 ft; S 88°19' E 2063.25 ft to beginning. 40.26 acres.</p> <p>Ser# M-941 Com NW cor of NE 1/4 of sec; S 38' E 1301.30 ft; E 2631.22 ft; N 3' E 977.77 ft; N 89°44' W 1350.46 ft; N 16°40' W 331.08 ft; W 1201.05 ft to beg. Area 68.55 acres.</p>	<p>Township 9 South, Range 1 East, T19R1E</p> <p>Sec. 29: N 1/4 NW 1/4 40 acres</p> <p>Sec. 30: SE 1/4 SW 1/4 40 acres</p> <p>Sec. 31: 1/2 of E 1/2 of NE 1/4 40 acres</p> <p>1 Beg at NE cor of Sec. 31;</p> <p>N 40 rds; S 160 rds;</p> <p>E 40 rds; N 160 rds;</p> <p>to beg. 40 acres</p>	277.40	277.40	1601	303

48

EXHIBIT "A", PAGE 48 STATE OF Utah COUNTY OF Utah

LEASE NO. LISSOR LISEE DATE TERM DESCRIPTION GROSS ACRES NET ACRES RECORDED PAGE

LEASE NO.	LISSOR	LISEE	DATE	TERM	DESCRIPTION	GROSS ACRES	NET ACRES	RECORDED PAGE
UT-4437-TTTT	Continued-----							
UT-4437-UUVU	Max L. Christensen	The Anschutz Corporation	3/24/78	5 yrs.	<p>Section 19: Beginning 1338 ft W from the NE corner sd section; thence W 1936 ft; thence S 59.40 ft more or less; thence S 19°40' E 14.89 chs; thence S 5 chs; thence E 4.65 chs; thence N 35.64 ft; thence E 20 chs; thence N 19.53 chs to beginning. 52 acres.</p> <p>Commencing at the NE corner of the NW 1/4 sd section; thence S 20 chs; thence W 4.66 chs; thence N 5 chs; thence N 19°40' W 17.89 chs; thence N 6 chs; thence E 9.61 chs; thence S 5 chs to place of beginning. 18 acres.</p> <p>Township 6 South, Range 1 West, SLN</p> <p>Section 6: Commencing 23.25 chs S from NW/C of section; running E. 40 chs to center line of section; S. 23.25 chs; W. 40 chs to W. line of section; N. 23.25 chs to beginning</p>	92.87	92.87	
UT-4437-VVVV	John A. Berry	The Anschutz Corporation	3/24/78	10 yrs.	<p>Township 7 South, Range 1 West, SLN</p> <p>Section 7: All lot 3</p> <p>Township 5 South, Range 2 West, SLN</p> <p>Section 29: SW 1/4</p> <p>Township 4 South, Range 1 West, SLN</p>	79.78	79.78	
UT-4437-WWWW	Holbrook Farms	The Anschutz Corporation	5/1/78	10 yrs.	<p>Section 35: SW 1/4 of SE 1/4 of section. Less Roadway sold to Utah Co. Area 39 acres.</p> <p>Section 36: A strip of land of varying width situated in SW 1/4 of section; said strip of land extending each side & parallel with following described center line. Beginning at a pt 1,298 ft E from SW cor of section; N 45°59' W 1,503 ft to E line of section 35 describing a 50 ft strip of land extending 25 ft each side & parallel with said center line. Area 2.08 acres m/l.</p> <p>W 1/2 of SE 1/4 of SW 1/4 & SW 1/4 of SW 1/4 & NW 1/4 of SW 1/2 of section. Less 2.08 acres sold SL & URR Co. Area 97.92 acres.</p>	2947.80	2947.80	

Remainder of document #33331 on microfilm

14 LEASE SCHEDULE

EXHIBIT "A", PAGE 14 STATE OF Utah COUNTY OF Utah

LEASE NO	LESSOR	LESSEE	DATE	TERM	DESCRIPTION	GROSS ACRES	NET ACRES	RECORDED BOOK	PAGE
UT-4437-GC	CONTINUED								
UT-4437-III	George B. Van Nosdol et ux	The Anschutz Corporation	10/20/77	10 Years	Com 2640 ft S & 379 ft E of NW cor of Sec. 32; N 132 ft; E 86.1 ft; S 505 ft; W 132.7 ft; W 72.3 ft to beg. .25 acre	160.00	160.00	1601	314
UT-4437-II	Walter A. Kerby, et al	The Anschutz Corporation	10/28/77	10 Years	Township 8 South, Range 1 East, S1N Township 9 South, Range 1 East, S1N 1/4 Sec. 21: W 1/2 NE 1/4 80 ac. Com at NW cor of NW 1/4 of SW 1/4 of Sec. 21; S 80 rods; E 60 rods; N 80 rods; W 60 rods to beg. 30 ac. m or l Com at SE cor of SW 1/4 of SE 1/4 of Sec. 21; W 22 rods, R ft; N 40 rods; E 22 rods, 8 ft; S 40 rods to beg. 5.50 ac. 1/2 of SW 1/4 of NE 1/4 of Sec. 21; less .160 of an acre sold. 18.40 ac.	133.90	133.90	1601	312
UT-4437-JJ	Donald R. Oberg, et ux	The Anschutz Corporation	10/3/77	10 Years	Township 9 South, Range 1 East, S1N 1/4 Sec. 21: SW 1/4 of SW 1/4 Section 28: NW 1/4 NW 1/4 Township 9 South, Range 1 East, S1M.	80.00	80.00	1601	306
UT-4437-KK	Rowley's Cherry Hill Orchards, Inc.	The Anschutz Corporation	10/27/77	10 Years	Section 7: Ser #M-702 Com 12.5 chs N of SE cor of sec; N 7.5 chs; W 20 chs; S 10 chs; E 16 chs; N 2.5 chs; E 4 chs; to beg. Area 39.0 acres. 2. Ser #M-705-B N 1/2 of SW 1/4 of SW 1/4 & S 1/2 of NW 1/4 of SW 1/4 of sd section. Area 40.00 acres. 3. Ser #M-711 W 1/2 of NE 1/4 of sd sec. Area 80.00 acres. 4. Ser #M-715 Farm Unit D, N 1/2 of SW 1/4 & S 1/2 of SW 1/4 of NW 1/4 & SW 1/4 of SE 1/4 of NW 1/4 of sec. Area 110.0 acres. 5. Ser #717-A The SE 1/4 of SE 1/4 of NW 1/4 of sec. Area 10.0 acres.	501.70	501.70	1601	308

NOT LEGIBLE FOR MICROFILM

LEASE SCHEDULE

49

BOOK 1673 PAGE 781

EXHIBIT "A", PAGE 49 STATE OF Utah COUNTY OF Utah

LEASE NO. LISSOR LISEE DATE TERM DESCRIPTION GROSS ACRES NET ACRES RECORDED BOOK PAGE

UT-4437-MMM

Continued-----

Township 4 South, Range 1 East, SLMA

Section 27: N 1/2 of SW 1/4 of section. Area 80 acres.

Section 28: The SW 1/4 of SW 1/4 of section. Area 40 acres.

Com. at SE corner of SW 1/4 of section; W 12.50 chs; N 20 chs; E 12.50 chs; S 20 chs to beginning. Area 25 acres.

The SW 1/4 of SE 1/4 of section. Area 40 acres.

N 1/2 of SW 1/4 of section. Area 80 acres.

Section 29: W 1/2 of SE 1/4 of NE 1/4 of section. Area 20 acres.

NE 1/4 of SE 1/4 & E 1/2 of SE 1/4 of section. Area 40 acres.

Section 33: Com. 2.23 chs W & 20 chs N from SE corner of NE 1/4 of section; E 97 rods; S 28 rods to bank of N Bench Irr. Canal; W-ly along canal bank 105 rods to a pt due S of beg. N 18 rods to beg. Area 14.25 acres.

Com. 35 chs W of NE corner of section; S 19.622 chs to N R of W 1/4 of State Road; S 89° 13' W 152 ft; N 87° 35' W 155.5 ft; W-ly 840.5 ft along the arc of a 5679.7 radius to right; N 19.232 chs; E 17.50 chs to beginning. Area 32.93 acres m or l.

Township 5 South, Range 1 West, SLMA

Section 1: Com. 30 chs S of NW corner of section; E 20 chs SW along RR to W 1/4 cor; N 10 chs to beginning. Area 7.62 acres.

Com. 20 chs S of NW cor of section; E 20 chs; S 10 chs; W 20 chs; N 10 chs to beginning. Area 19.75 acres.

Remainder of document #33331 on microfilm

LEASE SCHEDULE

15

EXHIBIT "A", PAGE

STATE OF Utah

COUNTY OF Utah

LEASE NO	LESSOR	LESSEE	DATE	TERM	DESCRIPTION	GROSS ACRES	NET ACRES	RECORDED BOOK	PAGE			
UT-4437-KK	CONTINUED											
					Section 34: Ser# M-366 ✓ Com 22.12 chs S of NE cor of sd sec; SE-LY to pt 450 ft N of SE cor of SE1/4 of NE1/4 of sd sec; N 11.2 chs m/1 to beg. Area 1.935 acres. Ser# M-369 ✓ Com at NE cor of SE1/4 of NE1/4 of sec; S140 ft; W 90 ft; S650 ft; SE to pt 450 ft N of SE cor of SE1/4 of NE1/4 of sd sec; S 450 ft; W 3.19 chs; S 80 W 11.31 chs; N 81 3/40 W 13.15 chs; N 9 chs; W 8 rods; N 20° 30' E 5.69 chs; N 39° 30' E 19 chs; E 5.69 chs; N 39° 30' E 19 chs; E 5.9 chs to beg. Area 41.13 acres. M- Ser# 369-A-A ✓ Com 20 chs W of NE cor of SE1/4 of sec; N 20 chs; E 14.1 chs; S 39 1/20 W along the course of partition fence, 19 chs, S 20 1/20 W 5.69 chs to beg. Area 12.44 acres. Ser# M-370 ✓ Com at NE cor of SE1/4 of sec; W 3.19 chs; S 8 W 11.31 chs; S 121/4 W 8.30 chs; S 101/2 W 7.60 chs; S 68 E 8.54 chs; N 29.84 chs to beginning Area 16.69 acres.							
					Section 35: Ser# M-375 ✓ Commencing at point 29 rods S 780 W of N-E corner of SW 1/4 of said section; N 720 W 321.92 ft to 1/4 Section line; W along 1/4 Section line 290 ft m or l to a point 1575.67 ft E of W 1/4 Section corner of section; S 16° 42' W 616.52 ft; SE'ly along fence line & N line of property 690 ft m or l to point S 18° W from point of beginning; N 18° E 705 ft m or l; W 180 N 321 ft to beginning. Area 8.37 acres. Ser# M-377 ✓ Commencing at point in fence line N along section line .80 ft & E perpen to said section line 256.08 ft from W 1/4 corner of section; N 16.45' E 804.4 ft; N 15° 45' E 39 ft to S'ly side of a road; S 52 E along a sd fence line on S'ly side of a road; S 7.2 ft; N 16° 22' E along a fence line & Extended line of sd fence fr E'ly side of a road 323.4 ft; S 86° 12' E 887.8 ft; S 7 54' W along sd fence line 197.4 ft; S 14 52' W 704.4 ft to a fence line on S'ly side of road; S 73 28' E 347 ft; S 16 42' W 704.6 ft; N 71 37' W 966.7 ft; N 19 34' E 269.3 ft; N 29 05' W 35.2 ft; S 89 14' W 285.21 ft to beginning. Area 35 acres. Ser# M-378 ✓ Commencing 6.50 chs E & 13.63 chs N 17 E of SW corner of section; N 19 E 10.03 chs; N 16 E 10.03 chs; S 72 1/2 E 7 chs; S by W along RR 10 chs; S 26 3/4 W 2.20 chs; S 25 3/4 W 2.19 chs; S 24 1/4 W 2.18 chs; S 22 1/4 W 2.19 chs; S by W 4.40 chs to beginning. Also Commencing 28.24 chs W of SE corner of the SW 1/4 of section; N 16 1/4 E 7.80 chs; N 18 1/4 E 2 chs; N 19 3/4 E 2 chs; N 21 1/2 E 2 chs; N 22							

EXHIBIT "A", PAGE _____ STATE OF Utah COUNTY OF Utah

LEASE NO.

LESSOR

LESSEE

DATE

TERM

DESCRIPTION

GROSS ACRES NET ACRES RECORD BOOK PAGE

UT-4437-XXXX

Continued

Com. at NW cor of section; E 20 chs; S 10 chs; W 20 chs; N 10 chs to beginning. Area 19.91 acres.

Commencing 10 chs S of NW corner of section; E 20 chs; S 10 chs; W 20 chs; N 10 chs to beginning. Area 20 acres. Also all of that portion of lot 3 lying S of R of W of SL & U RR; all of lots 4 & 7, & SE 1/4 of NW 1/4 all being in sec. 1. Area 135 acres. Total area 155 acres, m/l.

Section 2: The S 1/2 of SE 1/4 of NE 1/4 of section. Area 20 acres.

Com. at NE cor of section; S 20 chs; W 40 chs; N 10 chs; E 20 chs; N 10 chs; E 20 chs; N 10 chs; E 20 chs to beginning. Area 60 acres, m or l.

Com. .25 chs S of NE cor of NW 1/4 of section; W 20 chs; S 9.75 chs; E 40 chs; N 9.75 chs; W 20 chs to beginning. Area 39 acres.

The S 1/2 of SE 1/4 of NE 1/4 of section; Less 1.31 acres sold U.L. Irrigation Co. Area 18.69 acres.

Com. 20 chs S & 20 chs W from NE cor of section; W 40 chs; S 10 chs; E 40 chs; N 10 chs to beginning. Area 40 acres.

Lot 4 & SW 1/4 of NW 1/4 of section; Less 6.33 acres to state road. Area 73.67 acres.

Com. at pt 60 chs W & 10 chs S of NE cor of section; E 16.56 chs; N 63.57 chs; S 10 chs; E 0.50 ch S 89.57 E 10 chs; E 2.94 chs; S 10 chs; W 20 chs; N 10 chs to beginning. Area 19.50 acres. Less 0.50 acre canal.

Section 3: Lots 1, 2, 3, 4, of section; Less 2.50 acres sold Co for road Less 1.01 ac. sold to Provo Reservoir Co. Area 157.50 acres.

Com. at SE cor of NE 1/4 of Section; N 20 chs to S line of sd section; W 336 ft m e to the E line of Provo Reservoir Canal R/W; S-ly to a point directly W of the point of beg. F 200 ft m or l to beginning. Area 6.50 acres, m or l.

Remainder of document on microfilm #33331

LEASE SCHEDULE

EXHIBIT "A", PAGE 10 STATE OF Utah COUNTY OF Utah

LEASE NO	LESSOR	LESSEE	DATE	TERM	DESCRIPTION	GROSS ACRES	NET ACRES	RECORDED BOOK	PAID
UT-4437-RK	CONTINUED								
UT-4437-LI	Nicholas G. Bird	The Anschutz Corporation	10/14/77	10 Years	<p>Ser# M-379 ✓ 3/4 E chs; N 24 1/2 E 2 chs; N 25 3/4 E 2 chs; N 26 3/4 E 2.13 chs; N 40 rods; E 8 Rods; SW 1/4 along west side of US RR 2 rods from center thereof to beginning. Area 1 acre.</p> <p>Ser# M-379 ✓ Commencing at NW corner of SW 1/4 of section; E 8.63 chs; S 15 1/4 W 4.63 chs; S 72 E 10 chs; S 16 W 10.03 chs; S 19 W 10.03 chs; S .28 chs; S 17 W 80 chs; S 71 03c W 10.60 chs; N 1/18 chs; W .25 chs; N 30 chs to beginning. Area 38.50 acres.</p> <p>Ser# M 379 A ✓ Commencing SW corner of sd section; N 8.82 chs; N 71°03' E 10.60 chs; S 170 W 12.80 chs; W 6.22 chs to beginning. Area 8.255 acres.</p> <p>Ser# M-383 ✓ A tract of land in SW 1/4 of sd section; Described as follows: Commencing on R of W line N 716.8 ft & E 1157 ft from SW corner of said section; S 87 37' W 210.6 ft to center of abandoned R of W of Utah RR; N 21 39' E 722 ft; N 25 07' E 690.9 ft to; S 73 29' E 473.3 ft; S 39 49' W 214.9 ft; Along a regular curve to left having a radius of 5769.6 ft & Length of 1193.6 ft M or L, as measured along arc of curve to beginning. Area 9.78 acres m or l.</p> <p>Ser # M-389 ✓ Commencing 5.95 chs W of SE corner of NW 1/4 of section; W 4.65 chs; N 26 3/4 E 10.13 chs; S 1/2 E 9.05 chs to beginning. Area 2.11 acres.</p> <p>Ser# M-390 ✓ Commencing 11.72 chs W & 0.20 chs N of SE corner of NW 1/4 of said section; N 26 3/4 E 12.43 chs; N 1 1/2 W 5.02 chs; S 80 1/2 W 9.75 chs; S 1 3/4 W 4.13 chs; S 17 3/4 W 11.04 chs; S 70 3/4 E 8.93 chs to beginning. Area 16.99 acres.</p> <p>Ser# M-394 ✓ Commencing at SW corner of NW 1/4 of said section; N 22.25 chs; N 14 30' E 4.21 chs; S 87 30' E 10.29 chs; S 15 3/4 W 14.76 chs; S 16 22' W 12.20 chs; W 3.88 chs to beginning. Area 18.39 acres.</p> <p>Ser# M-405 ✓ Commencing 23.75 chs E & 21.83 chs S 1 45' W of NW corner of said section; S 81 30' E 10.88 chs; N 1 1/2 W 13 chs M or L to S line of highline canal R of W; S 78 45V W 667 ft; S 1 3/4 W 8.5 chs M or L to beginning. Area 11.27 acres m or l.</p> <p>Township 9 South, Range 1 West, SLM</p> <p>Section 32: Commencing at SE corner of Section, N 05' E 1282.13 ft; N 89°21'22" W 2648.09 ft; S 35'27" W 1305.59 ft; N 89°37'12" E 2671.82 ft to beginning. Less parcel sold to st road. Area 79.01 acres</p>	79.01	79.01	1609	894

NOT LEGIBLE FOR MICROFILM

LEASE SCHEDULE

BOOK 1673 PAGE 788

51

EXHIBIT "A", PAGE

STATE OF

Utah

COUNTY OF

Utah

LEASE NO.

LISSOR

LESSEE

DATE

TERM

DESCRIPTION

GROSS ACRES

NET ACRES

RECORDED BOOK PAGE

UT-4437-WA-W

Continued

Township 5 South, Range 3 West, SLM
Section 14: SW 1/4 of SE 1/4 of section. Area 40 acres.

Township 5 South, Range 2 West, SLM
Section 4: SW 1/4 of SW 1/4 of section. Area 40 acres.

Section 8: SW 1/4 of NW 1/4 & W 1/2 of SW 1/4 of section. Area 120 acres.

1/2 S 1/2 of SE 1/4 & E 1/2 of SW 1/4 & SE 1/4 of NW 1/4 of section. 200 acres

1/2 S 1/2 of NE 1/4 & N 1/2 of SE 1/4 of section. Area 160 acres.

1/2 NW 1/4 of NW 1/4 of section. Area 40 acres.

Section 17: 1/2 Com. 33 ft N of SE cor of sec; W 120 rods; N 20 ft; W 40 rods; N 20 ft; W 40 rods; N 78 rods 13 ft; E 160 rods; S 80 rods to beginning. Area 80 acres

1/2 The S 1/2 of NE 1/4 & E 1/2 of NW 1/4 of section. Area 160 acres.

1/2 S 1/2 of SE 1/4 of sec 8 & N 1/2 of NE 1/4 of section; Area 160 acres.

Section 20: 1/2 SW 1/4 of SE 1/4 & SE 1/4 of SW 1/4 of section. Area 80 acres.

1/2 The NE 1/4 & the E 1/2 of the NW 1/4 & the NE 1/4 of the SW 1/4 of section; Area 280 acres m/l.

1/2 N 1/2 of SE 1/4 & SE 1/4 of SE 1/4 of section. Area 120 acres.

Section 21: 1/2 SW 1/4 of section. Area 160 acres.

1/2 The S 1/2 of NE 1/4 & E 1/2 of NW 1/4 of section. Area 160 acres.

Remainder of document #33331 on microfilm

LEASE SCHEDULE

17

EXHIBIT "A", PAGE STATE OF Utah COUNTY OF Utah

LEASE NO	LESSOR	LESSEE	DATE	TERM	DESCRIPTION	GROSS ACRES	NET ACRES	RECORDED BOOK	PAGE
UT-4437-NE1	Martin Leroy Williamson, et ux	The Anschutz Corporation	11/10/77	10 Years	Township 9 South, Range 1 East, S1N Section 25: The E $\frac{1}{2}$ of NW $\frac{1}{4}$ of Section	80.00	80.00	1609	896
UT-4437-NN	R. W. Davis Livestock Co.	The Anschutz Corporation	9/20/77	10 Years	Township 5 South, Range 2 West, Salt Lake Meridian: Section 14: Northeast quarter; Section 14: Northeast quarter of the Northwest quarter; Section 3:1: SW $\frac{1}{4}$, R111.1. Section 35: Southeast quarter; Township 6 South, Range 2 West, Salt Lake Meridian: Section 2: Lots 1, 2, 3 and 4, and the South half of the Northwest quarter; and the South half of the Northeast quarter; Section 3: Southwest quarter of the Southwest quarter; Section 3: East half of the Southeast quarter; Southwest quarter of the Southeast quarter and Southeast quarter of the Southwest quarter; Section 4: Southeast quarter; Section 10: Southeast quarter of the Northwest quarter; Southwest quarter of the Northeast quarter; Northeast quarter of the Southwest quarter; East half of the Northeast quarter; and West half of the Southeast quarter;	1930.29	1930.29	1609	898

NOT LEGIBLE FOR MICROFILM

LEASE SCHEDULE

52

EXHIBIT "A", PAGE 52 STATE OF Utah COUNTY OF Utah

LEASE NO.	LISSOR	LESSEE	DATE	TERM	DESCRIPTION	GROSS ACRES	NET ACRES	RECORDED BOOK	DATE
UT-4437-XXXX	Corporation of the Presiding Bishop of the Church of Jesus Christ of Latter-Day Saints	The Anschutz Corporation	3/17/78	10 yrs.	Township 6 South, Range 2 West, SLN Section 26: Commencing 68 rods North of the SW corner of the SW 1/4 of said section; thence North 92 rods; thence East 158 rods; thence South 92 rods; thence West 158 rods to place of beginning. 90.85 acres. Section 26: Commencing at the SW corner of the SW 1/4 of said Section; thence West 68 rods; thence East 158 rods; thence South 68 rods; thence West 58 rods; thence North 40 rods; thence West 20 rods; thence South 40 rods; thence West 80 rods to the place of beginning. 62.15 acres. Section 26: W 1/2 SW 1/4 SE 1/4 SW 1/4. 5 acres. Section 26: SW 1/4. 160 acres. Section 27: Commencing at the SE corner of said Section 27; thence West 208 feet; thence N 4°50' W 1320 feet; thence East 26 feet; thence N 5° W 400 feet; thence West 26 feet; thence N 4° 30' W 578 feet; thence N 10°14' W 360 feet; thence East 462.20 feet; thence South 2640 feet to beginning. 19.14 acres. Section 27: Commencing at a point North 1320 feet and east 2640 feet of the SW corner of said section; thence East 1746 feet; thence North 730 feet; thence West 1746 feet; thence South 730 feet to beginning. 68.04 acres. Section 33: E 1/2 SW 1/4; E 1/2 NW 1/4; W 1/2 NE 1/4; NE 1/4 NE 1/4. 320 acres. Section 34: Commencing at the NW corner of the NE 1/4 of said section; thence East 2265 feet to a point 25 feet from the center of the Utah Lake Irrigation Company canal as at present constructed; thence parallel with and 25 feet from the center line of said canal as follows: S 49°27' E 100 feet; thence S 69°31' W 390 feet; thence S 0° 38' E 813 feet; thence S 40°33' E 15.4 feet; thence West 2344 feet; thence North 1320 feet to point of beginning. 71.75 acres. Township 6 South, Range 2 West, SLN Section 26: SE 1/4 Section 32: SE 1/4, S 1/2 S 1/4 NE 1/4, NW 1/2 SE 1/4 NE 1/4 Section 33: S 1/2, S 1/2 NE 1/4 Section 34: S 1/2 Section 35: S 1/2	796.93	796.93		
	Corporation of the Presiding Bishop of Church of Jesus Christ of Latter Day Saints	The Anschutz Corporation	5/1/78	10 yrs.	Township 6 South, Range 2 West, SLN Section 26: SE 1/4 Section 32: SE 1/4, S 1/2 S 1/4 NE 1/4, NW 1/2 SE 1/4 NE 1/4 Section 33: S 1/2, S 1/2 NE 1/4 Section 34: S 1/2 Section 35: S 1/2	4010.00	4010.00		

Remainder of document #33331 on microfilm

UT-4437-YYYY

LEASE SCHEDULE

EXHIBIT "A", PAGE STATE OF Utah COUNTY OF Utah

LEASE NO	LESSOR	LESSEE	DATE	TERM	DESCRIPTION	GROSS ACRES	NET ACRES	RECORDED BOOK PAGE
UT-4437-00	Boyd L. Park, et al	The Anschutz Corporation	11/2/77	10 Years	Section 10: North half of the Northwest quarter and Northwest quarter of the North-east quarter; Section 10: South half of the Southwest quarter and Northwest quarter of the South-west quarter; Section 3: Lots 1 and 2 and Northwest quarter of the Southeast quarter; Also, Commencing at the Southeast corner of the Northeast quarter of above section, and running North 20 chains; thence West 17 chains; thence South 20 chains; thence East 17 chains to beginning. Section 9: Commencing at the Northeast corner of the Northwest quarter of Section 9, and running thence South 80 chains; thence West 20 chains; thence North 30 chains; thence East 5 chains; thence North 30 chains; thence East 5 chains; thence North 20 chains; thence East 10 chains to beginning; Section 9: Southwest quarter of the Southwest quarter; Township 9 South, Range 2 East, S1/4 Sec. 13: Commencing 24 chains North of SW corner of the SE 1/4 of said Sec. 13; thence North 16 chains; thence East 20 chains; thence South 16 chains; thence West 20 chains to beginning. Sec. 13: Commencing 20.25 chains West and 22.05 chains North from the SE corner of the S of said Sec. 13; thence N 40° 15' W 3.72 chains; thence N 14° 45' E 2.36 chains thence N 56° 30' E 2.18 chains; thence South 6.31 chains to beginning.	32.00	32.00	1609 901

UT-4437-NN CONTINUED

NOT LEGIBLE FOR MICROFILM
LEASE SCHEDULE

BOOK 1673 PAGE 786

54

EXHIBIT "A", PAGE _____ STATE OF Utah COUNTY OF Utah

LEASE NO. _____ LESSOR _____ LESSOR _____ DATE _____ TERM _____ DESCRIPTION _____ GROSS ACRES _____ NET ACRES _____ RECORD ID _____

UT-4437-ZZZZ

Continued -----

Remainder of document #33331 on microfilm

Sec. 32:	Commencing at the SE corner of section; thence W 198.75 ft. to the E line of the State Road; thence NE 1/4 along the E line of Sd Highway r of w 5280 ft, m or l to the N line of sd section; thence E along sd N line of sd section; 132.50 ft; to the NE corner of se section; thence S along the E line of sd section; 5280 ft m or l to the point of beginning. Area 20.08 acres, m or l.		
Sec. 33:	All. 640 acres.		
Sec. 34:	SW 1/2, SE 1/4, SW 1/4 NE 1/4. Area 520.0 acres. Lot 2. Area 38.50 acres. Lot 1. Area 51.60 acres.		
Sec. 35	The SW 1/4 of SW 1/4 and Lots 1, 2, and 3 of sd section. Area 166 acres m or l.		
Township 9 South, Range 1 West, SLM			
Sec. 1:	Lot 1 and operation land in SW 1/4 of sd section. Area 80 acres.		
Sec. 2:	Lots 1, 2, 3, S 1/2 of N 1/2; S 1/2. Area 592.75 acres.		
Sec. 3:	All. Area 640 acres.		
Sec. 4:	All. Area 640 acres.		
Sec. 5:	Commencing at the SE corner of sd section; thence W 265 ft to E line of State Road; thence NE 1/4 along E line of sd State Road r of w. 1029.50 ft; thence E 255.51 ft m or l, to E line of sd section; thence S along the E line of sd section; 1029.50 ft, m or l to beginning. Area 6.11 acres, m or l.		
Sec. 9:	All. 640 acres.		
Sec. 10:	All. 640 acres.		
Sec. 16:	The W 1/2 of W 1/2; N 1/2 of SE 1/4 of SE 1/4. N 1/2 of NE 1/4 of NW 1/4. S 1/2 of NE 1/4; S 1/2 of NE 1/4 of NE 1/4; NE 1/4 of SE 1/4; SE 1/4 of SE 1/4 of SE 1/4; SE 1/4 of NW 1/4; NE 1/4 of SE 1/4. Area 450 acres.		
Sec. 15:	E 1/2. Area 320 acres.		
Sec. 20:	All. Less N 300 ft. Area 603.64 acres.		
Sec. 21:	W 1/2. Area 320 acres.		
Sec. 28:	W 1/2; SW 1/4 of NE 1/4; S 1/2 of NW of NE 1/4; W 1/2 of SE 1/4. Area 460 acres.		
Sec. 29:	Commencing at the NW corner of sd section; thence S 2140 ft; thence E 2640 ft; thence S 784 ft; thence E 2640 ft; thence N 2924 ft; thence W 5230 ft to beginning. Area 354.42 acres.		

LEASE SCHEDULE

19

EXHIBIT "A", PAGE 19 STATE OF Utah COUNTY OF Utah

LEASE NO.	LESSOR	LESSEE	DATE	TERM	DESCRIPTION	GROSS ACRES	NET ACRES	RECORDED BOOK	PAGE
UT-4437-PP	Lake Fork Cattle Company	The Anschutz Corporation	11/2/77	10 Years	<p>Township 8 South, Range 2 East, S.L.M. Sec. 6: Commencing at the SE corner of said Sec. 6; thence North 40 chains; thence S 56° W 21.27 chains; thence South 28.12 chains; thence East 17.57 chains to beginning. Sec. 7: Commencing at the NE corner of said Sec. 7; thence West 80 rods; thence South 142 rods; thence East 36 rods; thence East 44 rods; thence North 160 rods to beginning. Sec. 7: Commencing 44 rods West of the SE corner of the NE 1/4 of said Sec. 7; thence North 18 rods; thence West 36 rods; thence South 18 rods; thence East 36 rods to beginning.</p>	140.02	140.02	1609	903
UT-4437-QQ	Dale B. Cornaby, et ux	The Anschutz Corporation	11/12/77	10 Years	<p>Township 8 South, Range 2 East, SLM Section 9: Com 1 1/2 rds E of NW cor of SW 1/4 of said section; S 40 rds; E 3.85 rds; N 8 rds; E 13 rds; N 32 rds; W 51.5 rds to beg. Area 12.23 acres. Com 21 chs & 41 1/2 lks N of SW cor of said sec; E 7 chs 41 1/2 lks; E 11.34 ch N 12 chs; W 8.34 chs; S 2 chs; W 10 chs; S 8.58 1/2 chs to beg. Area 19 acres. Com 20 chs N of SW cor of said sec; E 7 chs; N 1.415 chs; W 7 chs; S 1.415 chs to beg. Area 1 acre. Com 20 chs N & 5 chs W of SE cor of SW 1/4 of said sec; N 12 chs; W 6.66 chs; S 12 chs; E 6.66 chs to beg. Area 8 acres.</p>	40.23	40.23	1609	906
UT-4437-RR	Duane B. Newitt, et ux	The Anschutz Corporation	11/12/77	10 Years	<p>Township 8 South, Range 2 East, SLM Section 9: Com 10 chs E of NW cor of said sec; S 20 rds; E 8 rds; N 20 rds; W 8 rds to beg. Area 1 Acre. Com 10 chs & 8 rds E of NW cor of said sec; E 8.97 chs; S 10 chs; W 10.97 chs; N 5 chs; E 8 rds; N 20 rds to beg. Area 10.0 acres m/1. Com 29.64 chs E & 23.66 ft S of NW cor of NW 1/4 of said sec; S 33 ft; E 2.31 chs; S 9.15 chs; E 19.95 chs to E side of road; S 38 1/2° E 4.31 chs; E 6.80 chs; N 12° E 1.25 chs; N 80° E 2 chs; N 4° W 2.10 chs; N 76° E 1.75 chs; N 14° W 2.90 chs; N 50° W 1.25 chs; S 70° W 2 chs; N 56° W 10.60 chs; W 14 chs to beg. Area 23.58 acres.</p>	34.58	34.58	1609	909

LEASE SCHEDULE

55

EXHIBIT "A", PAGE 55 STATE OF Utah COUNTY OF Utah

LEASE NO. Lessor LSSII DATE TERM DESCRIPTION GROSS ACRES NET ACRES RENT RECORD PAGE

UT-4437-ZZZZ

Continued

Sec. 33: All. Area 640 acres.
 Sec. 34: The W 1/2 of NW 1/4 and W 1/2 of SW 1/4 of sd section. Area 131.65 acres.
 Also, Comm S 89°12' E 5.66 chs of the SW corner of the SE 1/4 of sd section, thence S 89°12' W 25.66 chs; thence N 20.10 chs; thence N 89°45' E 25.38 chs; thence S 0°48' E 19.88 chs to beginning. 51.06 acres.

Township 10 South, Range 1 West, SLM
 Sec. 3: Commencing at the SW corner of section; thence N 20 chs; E 21.50 chs; S 14°30' E 10.31 chs; thence W 4 chs; thence S 10 chs; thence W 20 chs to beginning. Area 44.1 acres.

Commencing at the NW corner of sd section; thence E 2640 ft; thence S 764.9 ft to point on W-ly side of Current Creek Drainage; thence along said drainage as follows: S 16°58' W 310.6 ft; thence continuing along said drainage S 26°28' W 1194.6 ft; thence continuing along said drainage S 39°40' W 354.1 ft; thence continuing along sd drainage S 39°46' W 915 ft; thence continuing along sd drainage S 6°30' E 857.71 ft; thence W 1319.7 ft; thence N 3960 ft to beginning. Area 180.39 acres.

Also, Beginning at a pt in a fence line which pt is S along the section line 104.29 ft from the NW corner of sd section; thence S 89°36' E along sd fence line 1305.2 ft to a fence line; thence N 0°26' W along sd fence line 104.6 ft to a fence line; thence S 89°42' E along said fence line 1368.0 ft to a fence line; thence S 0°24' E along sd fence line 664.9 ft to a point on the W-ly side of the Current Creek Drainage as follows: S 16°58' W 410.6 ft; thence continuing along sd drainage S 26°28' W 1194.6 ft; thence continuing along said drainage S 39°40' W 354.1 ft; thence continuing along sd drainage S 39°46' W 915.0 ft; thence continuing along sd drainage S 6°30' E 963.4 ft to a fence line, thence N 0°02' W along sd fence line 3961.4 ft to beginning. Containing a platted area of 182.0 acres.

Sec. 4: Commencing at the NE corner of sd section; thence running W 1750 ft; thence S 590 ft; thence S 25°50' E 572 ft; thence S 17°5' E 500 ft; thence S 18°30' E 505 ft; thence S 2°20' W 590 ft; thence S 11°15' E 500 ft; thence S 18°30' E 520 ft; thence S 5° E 590 ft; thence S 586 ft; thence S 14°55' E 540 ft; thence E 700 ft to the SE corner of sd section; thence N one mile to beginning. Area 151.35 acres.

Remainder of document #33331 on microfilm

LEASE SCHEDULE

EXHIBIT "A", PAGE 20 STATE OF Utah COUNTY OF Utah

LEASE NO.	LESSOR	LESSEE	DATE	TERM	DESCRIPTION	GROSS ACRES	NET ACRES	RECORD BOOK	PAGE
UT-4437-SS	George Elmer Hanks, et ux	The Anschutz Corporation	11/3/77	10 Years	Township 9 South, Range 2 East, SLM	444.64	444.64	1609	912
UT-4437-TT	William Arthur Simmons, et ux	The Anschutz Corporation	11/11/77		<p>Section 25: E 1/2 of NW 1/4 of sd section. Area 80 acres.</p> <p>Township 8 South, Range 1 East, SLM 212.40 212.40 1609 915</p> <p>Section 14: Commencing 10 chs E of NW corner of NE 1/4 of sd section; E 30 chs; S 40 chs; W 30 chs; N 40 chs to beginning. Area 120 acres.</p> <p>Township 8 South, Range 2 East, SLM</p> <p>Section 8: Commencing 2.50 chs W of SE corner of NW 1/4 of sd section; W 27.50 chs; N 9.90 chs; E 10 chs; N 10.08 chs; E 17.50 chs; S 20 chs to beginning. Area 44.50 acres.</p> <p>Commencing 37.50 chs E & 1 rod N of SW corner of NW 1/4 of sd section; N 16.708 chs E 17.50 chs; S 16.708 chs; W 17.50 chs to beginning. Area 29.2 acres.</p> <p>Section 9: Commencing 40.50 chs E & 13.14 chs S of NW corner of sd section; E 13.40 chs; N 38 1/2° W 4.10 chs; W 20.50 chs; S 24 ft; E 15° S m or l 10 chs m or l to beginning. Area 5.84 acres.</p> <p>Commencing 10 chs E & 10 chs S & 42 chs E & S 38 1/2° E 4.31 chs from NW corner of sd section; S 38 1/2° E 5.75 chs; S 12 1/4° E 1/65 chs; E 4 chs; N 12° W 6.25 chs; W 6.80 chs to beginning. Area 2.78 acres.</p>				

LEASE SCHEDULE

56

EXHIBIT "A", PAGE

STATE OF

Utah

COUNTY OF

Utah

LEASE NO.

LESSOR

LESSEE

DATE

TERM

DESCRIPTION

GROSS ACRES

NET ACRES

RECORDED BOOK PAGE

UT-4437-2222

Continued-----

Verl Christopherson
et ux

The Anschutz
Corporation

5/22/78

10 yrs.

Township 7 South, Range 2 East, SLN

75.86

75.86

Sec. 9: Commencing at the NE corner of sd section; and running thence W 888 ft; thence S 40 chs; thence E 888 ft; thence N 40 chs; thence E 888 ft; thence N 40 chs to beginning. Area 53.82 acres.

Sec. 19: The part of the SW 1/4 of the SE 1/4 of sd section lying E of the Canal. 23 acres.

E 5 chs; S 20 chs to beg. Area 10 acres. ALSO Com at SE cor of SE 1/4, W 5 chs, N 20 chs to beg. Area 20 acres. Section 34: - Com SW cor SW 1/4 of sec, E 40 rds; N 80 rds; W 40 rds; S 80 rds to beg. Area 20 acres. ALSO com at NW cor of SW 1/4 sec, S 80 rds; W 40 rds; N 80 rds to beg. Area 20 acres. Township 8 South, Range 2 East, SLN: Section 4 - Com 15 chs W of NE sec cor; S 7.5 chs; NE 4.7 chs; N 5.79 chs; W 4.3 chs; to beg. Area 2.99 acres. ALSO Com at NE sec cor; W 10.5 chs; S 5.2 chs; NE 11.7 chs to beg. Area 2.87 acres.

Remainder of document #33331 on microfilm

UT-4511-A

LEASE SCHEDULE

21

EXHIBIT "A", PAGE STATE OF Utah COUNTY OF Utah

LEASE NO.	LESSOR	LESSEE	DATE	TERM	DESCRIPTION	GROSS ACRES	NET ACRES	RECORDED BOOK	PAGE
UT-4437-IT	CONTINUED								
UT-4437-UU	J. Reed Rowley, et ux	The Anschutz Corporation	11/2/77	10 Years	Commencing 20.97 chs E & 85 lks S of NW corner of sd section; S 9.15 chs; E 10.97 chs; N 9.15 chs; W 10.97 chs to beginning. Area 10.04 acres. Township 9 South, Range 1 East, S1M	221.38	221.38	1609	918
					Section 26: Com 9.6 chs S & 1.51 chs N 89° W of NE cor of W 1/2 of SW 1/4 of sec; S 1 1/2° W 19.88 chs; N 86 3/4° W 9.97 chs; S 1° 37' W .25 ch; S 14.45' W .50 ch; N 86° 45' W 4.71 chs; N 22° 45' E along canal R of W 1.43 chs; N 26° 21' E 3.70 chs; to left along an arc of 648 ft radius 1.17 chs S 62° 15' E 2.85 chs; N 1 5/8° E 15.25 chs; S 89° E 9.76 chs to beg. Area 21.40 acres.				
					Com 9.96 chs N of SW cor of sec; N 52° E 3.71 chs; N 32 3/4° E 5.27 chs; S 62 1/4° E 1.16 chs; N 4.20 chs; N 13° W 6.36 chs; N 5° W 4 chs; W 4.96 chs; S 20.74 chs to beg. Area 10.20 acres.				
					Com 9.30 chs S & 4.96 chs 89 1/4° E of NW cor of sec; S 89 1/4° E 3.83 chs; S 1° 38' W 15.20 chs; N 62 1/4° W 1.84 chs; N 4.20 chs; N 13° W 6.36 chs; N 5° W 4 chs to beg. Area 3.80 acres.				
					Com at a fence cor on S-ly right of way for Rio Grande RR, said fence cor being S along the 1/4 sec line 3075.62 ft & East 198.70 ft from N 1/4 cor of sec; along fence line: S 0° 22' 40" W 1864.37 ft N 89° 48' 10" W 548.79 ft; S 0° 12' W 348.80 ft; N 89° 45' 30" W 92.65 ft; S 1° 11' 10" E 577.39 ft; S 79° 08' 30" W 709.80 ft; N 1° 39' 30" E 1348.92 ft; N 86° 37' 40" E 337.79 ft; N 0° 40' E 1342.83 ft; N 88° 03' 30" W 666.61 ft; N 1° 10' 10" E 500.32 ft to S-ly right of way; S 80° 14' 30" E 1627.92 ft to point of beg. Area 68.21 acres.				
					Com at pt SW fenced cor of property herein; E along sec line 1228.05 ft & N 661.16 ft from S 1/2 cor of sec; along fence line N 1° 09' E 1359.60 ft; S 88° 5' E 665.45 ft; S 0° 35' W 1341.95 ft; S 86° 35' W 337.10 ft; N 88° 03' W 172.50 ft; N 83° 39' W 170.10 ft to beg. Area 20.76 acres.				
					Com at NW cor of SW 1/4 of sec; S 9.30 chs; S 89 1/4° E 8.79 chs; S 89° E 10.01 chs; N 1° 8' W 7.58 chs; N 80 1/4° W 11.96 chs; W 45 lks; S 9 3/4° W 76 lks; N 80 1/4° W 4.11 chs; W 2.38 chs to beg. Area 16.29 acres.				
					Com 4.17 chs W of SW cor of E 1/2 of SW 1/4 of sec; E 7.31 chs; N 2° E 9.55 chs; N 87 1/2° W 5.03 chs; S 15 1/4° W 10.38 chs to beg. Area 6.09 acres.				
					Com at E-ly R of W line of Strawberry High Line Canal, E along sec line 45.37 ft & S 2.76 ft from SW cor of sec; N 11° 44' E along said R of W line 752. ft to grantors N fence line; along fence line				

NOT LEGIBLE FOR MICROFILM
LEASE SCHEDULE

BOOK 1673 PAGE 789

57

EXHIBIT "A", PAGE

STATE OF

Utah

COUNTY OF

Utah

LEASE NO.

LISSOR

LESSEE

DATE

TERM

DESCRIPTION

GROSS ACRES

NET ACRES

RECORDED BOOK PAGE

UT-4511-B

Theodore A. Halladay et ux

The Anshutz Corporation

5/24/78

10 yrs.

Township 7 South, Range 2 East, SLN

148.94

148.94

Com 12.30 chs E of NE cor SW 1/4 Sec 3, T7S, R2E, SLN; S 1°W .82 ch; S 65°E 3.7 chs; S 34°W 2.25 chs; S 66°W .5 ch; N 87°W 1.59 chs; S 1°W 11.71 chs; S 89 E 5 chs; N 1°E 16.16 chs; W 5 chs to beg. Area 7.26 acres.

Com 12.3 chs E & S 1°W .82 ch fr NE cor SW 1/4 Sec 3, T7S, R2E, SLN; S 65°E 3.7 chs; S 34°W 2.25 chs; S 66°W .5 ch; N 87°W 1.59 chs; N 1°E 3.63 chs to beg. Area .80 acre.

Com. 8.22 chs N & 12.20 chs W of SE cor of Sec 4, T 7 S, R 2 E, SLN; N 11 chs to S side of Provo City Boat Harbor Road; W 5.9 chs along said Road N 26° E 11 chs along said Road; N 76° 30' W 15.5 chs along said road; S 21.2 chs, more or 1 to an E-W fence; E 15.2 chs to beg. Area 32.14 acres. Less sold Provo City. Area 30.96 acres.

Com. 14.51 chs N & 19.504 chs W from SE cor Lot 4, Sec 4, T 7 S, R 2 E, SLN; N 1° E 120 ft; S 38° E 109 ft; S 1° W 120 ft; N 89° W 100 ft to beg. Area .28 of an acre.

Com. 14.51 chs N & 19.55 chs N 33° E of SE cor of Sec 4, T 7 S, R 2 E, SLN; N 89° W 2.55 chs; N 78° W 11.58 chs; N 10° W 8.60 chs; N 12.75 chs; S 67° 13' E 5.42 chs; S 15° E 6.33 chs; S 63° E 1.47 chs; N 15° 26' E .75 chs; S 65° E 3.50 chs; S 2 3/4° W .75 ch; N 17 3/4° E 2.90 chs; S 19° 59' E 2.03 chs; S 69° 26' E 38 lks; S 1° W 13.62 chs to beg. Area 25.77 acres.

Remainder of document #33331 on microfilm

LEASE SCHEDULE

22

EXHIBIT "A", PAGE 22 STATE OF Utah COUNTY OF Utah

LEASE NO.	LISSOR	LESSEE	DATE	TERM	DESCRIPTION	GROSS ACRES	NET ACRES	RECORDED BOOK	PAYD
UT-6437-UU		CONTINUED			<p>S 86°23' E 1006.60 ft; S 15°56' W 1590 ft to said central R of W line; along said line S 79°53' W 384.1 ft; N 74° W 188.80 ft; N 33°44' W 190.1 ft; N 40°45' W 705.9 ft beg. Area 32.53 acres.</p> <p>Com 1.32 chs N of SW cor of sec; N 9.95 chs; N 52° E 3.71 chs; N 32 3/4° E 5.27 chs; S 62° E .50 chs; S 1027' W 1.17 chs; S 26°21' W 6.32 chs; S 10°53' W 9.98 chs; N 77° W 1.41 chs to beg. Area 3.41 acres.</p> <p>Section 35: Commencing 16.75 chs W of NE corner of NW 1/4 of sd section; S 13/4° W 9.80 chs; N 87 3/4° W 9.73 chs; N 15 3/4° E 9.69 chs; E 7.43 chs to beginning. Area 8.16 acres.</p> <p>Commencing 5.10 chs E & 4.37 chs S 17° W of NW corner of sd section; S 87°30' E 10.22 chs; S 15°45' W 573.04 ft; M or L to canal; S 78°45' W 4.73 chs; to right along arc of 283.17 ft rad 465.2 ft; N 14°30' E 1.18 chs m or l to pt S 17°45' W of beginning; N 17°45' E 5.06 chs m or l to beginning. Area 8.69 acres.</p> <p>Commencing at NW corner of Section; E 1 ch; S 7° E 10 chs; S 14° W 8 chs; N 17.75 chs to beginning. Area 1.8 acres.</p> <p>Township 6 South, Range 2 East, SLM</p> <p>Section 10: Commencing at a pt 660 ft N & 647 ft E of SW corner of NW 1/4 of sd section; E 673 ft, m or l to a 1/4 section line N 660 ft, m or l to center of NW 1/4 of sd section, W along 1/4 Section line 673 ft m or l; S 660 ft, m or l to beginning. Less .38 of an acre sold to Orem City Street. Area 10.11 acres, m or l.</p> <p>Section 15: Commencing S 89°38' E along Section line 737.69 ft & S 1115.61 ft from NW corner of sd section; N 89°31'23" E 394 ft; S 1044' E 656.52 ft; N 89°35' W 408 ft; N 31' W 650 ft to beginning. Area 6.00 acres.</p> <p>Commencing S 1121.5 ft & E 25.4 ft & N 88°26' E 140 ft from NW corner of sd section; N 88°26' E 226.6 ft; N 88°4' E 218.54 ft; S 01°05" W 16 ft; N 89°31' 23" E 127.46 ft; S 3°E 648 ft; S 87°32' W 376 ft; S 88°42' W 339.04 ft; N 2°1' W 580.9 ft; N 88°26' E 128.5 ft; N 2°1' W 85 ft to beginning. Area 10.62 acres.</p>				



LEASE NO. UT-4511-B LESSOR LISSOR DATE TERM DESCRIPTION GROSS ACRES NET ACRES RECORDED PAGE

LEASE NO.	LESSOR	LISSOR	DATE	TERM	DESCRIPTION	GROSS ACRES	NET ACRES	RECORDED PAGE
UT-4511-B	Continued	The Anschutz Corporation	5/17/78	10 yrs.	<p>Com. 8.22 chs N & S chs E of NE cor of Sec 4, T 7 S, R 2 E, SLM; E 19 chs, N or 1; N 5.33 chs, N or 1 to Provo City Boat Harbor Road; W 6.2 chs along said Road; N 60° W 2.5 chs along said Road; N 76° 30' W 6 chs along said Road; N 45° W along said Road 5.5 chs; S 75° W .95 chs along said Road; S 11.5 chs to beg. Area 14.09 acres.</p> <p>Com S 211.9 ft & E 703.3 ft fr NW cor Sec 14, T 7 S, R 2 E, SLM; S 89° 30' E 187.1 ft; S 1° W 1347.4 ft; N 41° 50' W 276.9 ft; N 1° E 1144.1 ft to beg. Area 5.35 acres.</p> <p>Com. at NW cor of Sec 3, T 7 S, R 2 E, SLM; E 11.62 chs; S 17.50 chs; W 4.12 chs; S 2.23 chs; S 35.1° W 2.98 chs; S 3.03 chs; S 67° 31' E 1.78 chs; S 5.47 chs; S 81 3/4° W 1.69 chs; N 86° 24' W 2.96 chs; S 61° W 3.20 chs; N 32.70 chs to beg. Area 30.19 acres.</p> <p><u>Township 8 South, Range 2 East, SLM</u></p> <p>Com. at SW cor of NW 1/4 of Sec 3, T 8 S, R 2 E, SLM; N 20 chs; E 16 chs; S 20 chs; W 16 chs to beg. Area 70 acres.</p> <p>Com. 12 chs W of SE cor of NW 1/4 of Sec 3, T 8 S, R 2 E, SLM; N 20 chs; W 6 chs; S 20 chs; E 6 chs to beg. Area 12 acres.</p> <p>Com. at SE cor of NE 1/4 of Sec 4, T 8 S, R 2 E, SLM; W 2 chs; N 20 chs; S 2 chs; S 20 chs to beg. Area 4 acres.</p>	153.84	153.84	

UT-4511-C
John T. Hansen et ux

Remainder of document #33331 on microfilm

LEASE SCHEDULE

EXHIBIT "A", PAGE 23

STATE OF Utah COUNTY OF Utah

LEASE NO.	LESSOR	LESSEE	DATE	TERM	DESCRIPTION	GROSS ACRES	NET ACRES	RECORD BOOK	PAGE
UT-4437-VV	Clarence A. Beckstrom, et ux	The Anschutz Corporation	11/10/77	10 Years	Township 8 South, Range 1 East, SLM Section 14: ✓ Com 22.50 chs W of SE cor of sec; W 17.50 chs; N 13.33 chs; E 2.5 chs SE-ly to a pt .83 chs N of beg; S .83 chs to beg. Area 13.945 acres. ✓ Com at cen line of Benjamin Slough which is 20 chs m/1 directly W of E cor of SE 1/4 of sec; W 20 chs m/1 to cen of sec; S 26.66 chs; E 2.5 chs; following cen line of said slough N-ly & NE-ly to beg. Area 20 acres.	294.87	294.87	1699	921
UT-4437-LW	Roy Okelberry & Sons, Inc.	The Anschutz Corporation	11/1/77	10 Years	Township 8 South, Range 1 East, SLM. Section 20: ✓ Com at NE cor of lot 4; S 10 chs; W 8.25 chs; N 10 chs; E 8.25 chs to beg ✓ Also com 10 chs W of NE cor of SE 1/4 of SE 1/4 of sd sec; W 10 chs; S 3.50 chs; in NE-ly direction to beg. Area 10 acres. Township 9 South, Range 1 West, SLM. Section 25: ✓ SW 1/4 of NW 1/4 & NW 1/4 of SW 1/4 Area 80 acres. Section 35: ✓ Com 12.10 chs W of SE cor of NW 1/4 of said sec; N 1/20 E 5.45 chs; N 89 1/20 W 7.00 chs; S 89 1/20 E 5.00 chs; N 1/20 E 1.55 chs to beg. Area 3.50 acres. ✓ Com 12.19 chs W & 1.50 chs S 1/20 W of NE cor of SW 1/4 of said section; S 1/2 W 11 chs; N 89 1/20 W 5 chs; N 1/20 E 11 chs; S 89 1/20 E 5 chs to beg. Area 5.50 acres.	99.00	99.00	1609	924
UT-4437-XXI	Ralph W. Davis, et ux	The Anschutz Corporation	9/30/77	10 Years	Township 6 South, Range 2 West, SLM Section 15: ✓ N 1/2, SW 1/4 Section 21: ✓ W 1/2, W 1/2 NE 1/4	880.00	746.66	1609	948

NOT LEGIBLE FOR MICROFILM

LEASE SCHEDULE

BOOK 1673 PAGE 791

59

EXHIBIT "A", PAGE STATE OF Utah COUNTY OF Utah

LEASE NO. LSSOR LSSII DATE TERM DESCRIPTION GROSS ACRES NET ACRES R/CORPORATION PAID

LF-4511-C

Continued-----

Com. 2.17 chs W & S 1 2/3' W 19.45 chs of NE cor of NE 1/4 of Sec 10, T 8 S, R 2 E, SLW; N 1 2/3' E 3.239 chs; N 83° W 7.16 chs; S 11 1/2' W 3.299 chs; S 83° E 7.09 chs to beg. Subject to R of W on 7 sills. Area 2.42 acres.

Com. 25 chs W of SE cor of NW 1/4 of Sec 3, T 8 S, R 2 E, SLW; W 15.03 chs; S 11.21 chs; S 97° E 5.75 chs; N 41° 30' E 15.39 chs to beg. Area 12.77

Com 26 chs W & 17.35 chs S of NW cor of SE 1/4 Sec 3, T8S, R2E, SLW; N 19.40 chs; N 87°30'W 3 chs; S 19.60 chs; S 87°30'E 3 chs to beg. Also: Com 26 chs W & 17.35 chs S & 3 chs N 97°30'W

fr NE cor of SE 1/4 Sec 3, T8S, R2E, SLW; N 19.40 chs; N 97°30'W 2 chs; S 2.17 chs; W 1.146 chs; S 17.08 chs; S 87°30' E 3.147 chs to beg. Also: Com 7.204 chs E of SE cor of NW 1/4 of Sec 3, T8S, R2E, SLW; S 17.03 chs; N 87°30'W 3.409 chs; N 16.73 chs; E 3.449 chs to beg. Area 17.50 acres

Com. 2 chs W of SE cor of NE 1/4 of Sec 4 T 8 S, R 2 E, SLW; N 20 chs; W 19 chs; S 20 chs; E 19 chs to beg. Area 76 acres.

Com. W 2.17 chs from NE cor of Sec 10, T 8 S, R 2 E, SLW; N 30' E 1.70 chs; N 93° W 2.73 chs; N 99° E W 311.4 ft; S 11 1/2' W 17.37 chs; S 83° E 7.16 chs; N 1 3/4' E 16.06 chs to beg. Together with & subject to R of W on 7 sills to John Thomas Tansen. Area 12.93 acres, n or l.

Remainder of document #33331 on microfilm

24

LEASE SCHEDULE

EXHIBIT "A", PAGE 24 STATE OF Utah COUNTY OF Utah

LEASE NO	LESSOR	LESSEE	DATE	TERM	DESCRIPTION	GROSS ACRES	NET ACRES	BOOK	PAGE
UT-4437-YY	J. Frank Scott, et ux	The Anschutz Corporation	11/10/77	10 Years	<p>✓ Township 8 South, Range 2 East, S.L.M. ✓ Sec. 33: Commencing 3.85 chains East of the NW corner of said Sec. 33; thence South 5.75 chains; thence West 2.02 chains; thence South 3/40 West 8 chains; thence East 9.29 chains; thence S 3 1/2° W 9 chains; thence S 80° E 5.40 chains; thence South 3.60 chains; thence S 90 1/2° E 10.10 chains; thence N 36 1/2° E 14.40 chains; thence N 1/2° W 6.30 chains; thence West 14.60 chains; thence North 10.75 chains; thence West 15.03 chains to beginning.</p>	59.37	59.37	1609	927
UT-4437-ZZ	Loafer Recreation Association	The Anschutz Corporation	11/3/77	10 Years	<p>✓ ALL of Section 36, Township 9 South, Range 2 East, SLM. Lessor shall have the option to purchase at current market price, any casing in a well upon decision by lessee to abandon a well located upon the acreage described herein. Said option must be exercised within 24 hours after lessor is informed of said decision either verbally or in writing. This does not imply an obligation by Lessee to drill or to set casing.</p>	640.00	640.00	1609	930

NOT LEGIBLE FOR MICROFILM
LEASE SCHEDULE

EXHIBIT "A" PAGE 60 STATE OF Utah COUNTY OF Utah

LEASE NO.	LISSOR	LESSEE	DATE	TERM	DESCRIPTION	GROSS ACRES	NET ACRES	RECORDED BOOK PAGE
UT-4511-C	Continued-----							
	Boyd C. Sunderland et ux	The Anschutz Corporation	5/17/78	10 yrs.	<p>Com. 2.17 chs W 19.45 chs S 1 3.28 T 707 chs N 33° W of NE cor of Sec 10, T 8 S, R 2 E, SLM; N 99° W 7 chs; N 3° W 20.3 chs; S 93° E 9.3 chs; S 12° W 20.76 chs to beg. Area 14.95 acres.</p> <p>TOWNSHIP 7 SOUTH, RANGE 2 EAST, SLM</p> <p>1/2 of following desc. prop: Com. 21.75 chs N & 50 lks W of CE cor of Sec 32, T 7 S, R 2 E, SLM; N 19.30 chs; W 17 chs; N 65° W 2 chs; S 33.4° W 2.50 chs S 60° E 9.70 chs; S 19° W 2.30 chs; S 21° E 2.00 chs; S 64° W 1.50 chs; S 73° E 3.80 chs; S 43° E 3.50 chs; S 7.00 chs to beg. Area 9.92 acres.</p> <p>Township 5 South, Range 1 East, SLM Com 671.7 ft S & 224.4 ft E of NW cor SW 4 Sec 5, T5S, R1E, SLM; S 45° W 252.56 ft; S 100 ft; W 98.74 ft; S 665 ft m or l; N 66° 30' E 297.65 ft; N 66° 45' E 66.81 ft; N 24° 11' W 429.30 ft; N 72° 54' E 329.80 ft; N 21° 35' W 161.09 ft; N 44° 36' W 150 ft m or l to beg. Area 5.05 acres.</p> <p>Com 671.71 ft S & 294.4 ft E of NW cor SW 4 Sec 5, T5S, R1E, SLM; S 45° W 260.56 ft; S 100 ft; W parallel to 1/2 Sec line 98.74 ft m or l to Sec line; Nly along Sec line 525 ft m or l; S 56° 12' 03" E 77.15 ft; SEly on arc of 147.75 ft rad cur to R 65.75 ft; S 50° 47' E 119.9 ft to beg. Area 1.87 acres.</p> <p>Com. 1217.6 ft E of NW cor of SW 1/4 of Sec 5, T 5 S, R 1 E, SLM; S 3° W 155 ft; E 125.7 ft m or l; N 3° E 155 ft W along S boundary of E-W line 133 ft</p>	268.19	268.19	
UT-4511-D	Remainder of document on microfilm #33331							

EXHIBIT "A", PAGE 25 STATE OF Utah COUNTY OF Utah

LEASE SCHEDULE

LEASE NO	LISSOR	LESSEE	DATE	TERM	DESCRIPTION	GROSS ACRES	NET ACRES	RECORDED BOOK	PAGE
UT-4437-AAA	Lynn J. Youd, et ux	The Anschutz Corporation	11/17/77	10 Years	<p>Township 8 S, Range 1 East, SLM: Sec 12; Lot 1, Area 28.99 acres; Lot 3, Area 40.45 acres.</p> <p>Township 8 S, Range 2 East, SLM: Sec 19; Com 20 chs W of NE cor of sec; W 10 chs; S 20 chs; W 10 chs; S 10 chs; E 20 chs; N 30 chs to beg. Area 40 acres.</p> <p>Com of NW cor of NE 1/4 of said sec; S 20 chs; E 10 chs; N 20 chs; W 10 chs to beg. Area 20 acres.</p>	129.44	129.44	1609	932
UT-4437-BBB	Joel M. Cowan, et ux	The Anschutz Corporation	11/9/77	10 Years	<p>Township 9 South - Range 1 East, SLM</p> <p>Sec. 1: Commencing 2.32 chains West of the NE corner of said Sec. 1; thence S 89° 22' W 19.10 chains; thence S 54' E 20.92 chains thence N 89° 18' E 18.69 chains; thence N 20' W 20.91 chains to beginning.</p> <p>ALSO: Commencing 9.60 chains East of the NW corner of the NE 1/4 of said Sec. 1; thence East 4.78 chains; thence South 41.33 chains; thence West 4.78 chains; thence North 41.33 chains to beginning.</p> <p>Township 9 South, Range 2 East, S.L.M.</p> <p>Sec. 6: Commencing at a point 1.945 chains West .375 of a chain S 14' E, S 89° 56' E 27.775 chains; thence South 8.315 chains and S 65° 21' E 3.05 chains from the NW corner of said Sec. 6; thence N 89° 56' W 465.55 feet; thence North 100 feet; thence S 89° 56' E 282.59 feet; thence South 16.37 feet; thence S 65° 21' E 3.05 chains more or less to beginning. ALSO: Commencing 1.94 chains West and 9.95 chains South of the NW corner of said Sec. 6; thence S 89° 56' E 30.50 chains; thence S 65° E 8.23 chains; thence South 3.84 chains; thence S 89° 21' W 37.92 chains; thence N 14' W 7.62 chains to beginning.</p> <p>Township 9 South, Range 1 East, S.L.M.</p> <p>Sec. 1: Commencing N 89° 22' E 11.38 chains and South .375 of a chain from the NW corner of the NE 1/4 of said Sec. 1; thence N 89° 22' E 4.78 chains; thence S 54' E 41.32 chains; thence S 89° 18' W 4.78 chains; thence N 54' W 41.33 chains to beginning.</p>	133.08	133.08	1609	934

NOT LEGIBLE FOR MICROFILM
LEASE SCHEDULE

61

EXHIBIT "A", PAGE

STATE OF

Utah

COUNTY OF

Utah

LEASE NO.

LISSOR

LESSEE

DATE

TERM

DESCRIPTION

GROSS ACRES

NET ACRES

RECORDED PAGE

LT-4511-D

Continued

Remainder of document #33331 on microfilm

Com 10 chs N & 959.63 ft S of NE cor
SE 1/4 Sec 6, T5S, R1E, SLM; W 9.75 chs;
S 176.37 ft; E 9.75 chs; N 176.37 ft
to beg. Area 2.60 acres.

Com 1/4 along 1/4 Sec line 474 ft m or l
fr NE cor Sec 6, T5S, R1E, SLM; S
577.5 ft; W 643.5 ft; S 381.15 ft; Ely
parallel to 1/4 Sec line 1320 ft m or l
to Sec line; Nly along Sec line 525 ft
m or l; N 56°12'33"W 31.56 ft; N 64°
26'54"W 55.53 ft; S 45°17'57"W 149.70
ft; S 85°01'05"W 75.24 ft; N 44°42'03"
W 216.92 ft; N 45°17'57"W 202.13 ft;
Nly on 607.96 ft rad cur to R 55.04
ft; N 34°42'33"W 37.95 ft; Nly on
537.96 ft rad cur to L 93.99 ft; N 41°
42'03"W 75 ft to beg. Area 15.10 acres
Com. 12 chs N & 4.75 chs E of SE cor
of Sec 6, T 5 S, R 1 E, SLM; N 5.75
chs; N 67° 30' E 5 chs; E 6.79 chs;
S by a little W. 7.75 chs; S 10.75 chs
W 0.25 chs; N 10.75 chs; W 19.89 chs
to beg. Area 3.27 acres.

Com. at NW cor of SW 1/4 of Sec 6, T 5 S,
R 1 E, SLM; S 23 chs; N by E 4.75 chs;
N 67° E 5 chs; N 2 chs; N 27° E W
20.38 chs to beg. Area 12.0 Acres.

Com. 25 rods N of SW cor of NW 1/4 of Sec
6, T 5 S, R 1 E, SLM; E 57 rods to NW;
NW along W fence of RR 07 rods; W 39
rods; S 20 rods to beg. Area 7.07 Acres

Com. 45 rods N of SW cor of NW 1/4 of Sec
6, T 5 S, R 1 E, SLM; E 39 rods to NW;
NW along S boundary of RR 57 rods; S
42 rods to beg. Area 5.02 acres.

Com. 80 rods W of SW cor of NW 1/4 of
Sec 6, T 5 S, R 1 E, SLM; W 65 rods;

LEASE NO	LESSOR	LESSEE	DATE	TERM	STATE OF	COUNTY OF	DESCRIPTION	GROSS ACRES	NET ACRES	RECORDED BOOK	PAGE
UT-4437-RBB	CONTINUED				Utah	Utah					
UT-4437-CCC	G. Stewart Scharrer et ux	The Anschutz Corporation	11/14/77	10 Years	Utah	Utah	<p>Township 9 South, Range 2 East, S.L.M. Sec. 6: Commencing 1.94 chains West and .37 chains South of the NW corner of said Sec. 6; thence S 89° 56' E 27.77 chains; thence South 532.09 feet; thence N 89° 56' W 282.59 feet; thence South 100 feet; thence N 89° 56' W 1547.45 feet; thence North 9.58 chains to beginning.</p> <p>Township 8 South, Range 2 East, S.L.M. Sec. 31: Commencing S 14' E 8.78 chains and East .37 chains from the NW corner of the SW 1/4 of said Sec. 31; thence S 14' E 20.38 chains; thence N 89° 22' E 28.18 chains; thence N 1° 38' E 20.40 chains; thence S 89° 20' W 28.82 chains to beginning.</p> <p>Sec. 31: Commencing .37 chains East of the NW corner of the SW 1/4 of said Sec. 31; thence N 89° 15' E 29.11 chains; thence S 1° 38' W 8.42 chains; thence S 89° 20' W 28.82 chains; thence N 14' W 8.40 chains to beginning.</p> <p>Sec. 31: Commencing 12.57 chains North and 88 links N 89° W of the SE corner of the SW 1/4 of said Sec. 31; thence N 89° W 647.31 feet; thence N 1 1/2° E 6 feet; thence N 89° W 12 feet; thence N 1 1/2° E 854.68 feet; thence S 89° E 9.99 chains; thence S 1 1/2° W 12.98 chains to beginning.</p> <p>Township 9 South, Range 2 East, S.L.M. Sec. 5: Commencing 1.42 chains North and 7.14 chains S 89° E and N 45' E 9.93 chains from the SW corner of the SW 1/4 of said Sec. 5; thence N 45' E 9.93 chains; thence S 89° E 9.92 chains; thence S 45' W 9.93 chains; thence N 89° W 9.92 chains to beginning.</p> <p>Sec. 8: Commencing 21.32 chains East of the NW corner of said Sec. 8; thence N 1 1/2° E .68 chain; thence East 4.96 chains; thence S 1 1/2° W 13.22 chains; thence N 89° W 1.90 chains; thence N 47 3/4° W 1.15 chains; thence N 8 3/4° W 75 links; thence N 58 3/4° W 75 links; thence North 68 links; thence N 33 3/4° W 1.75 chains; thence N 1 1/2° E 9.09 chains to beginning.</p> <p>Sec. 8: Commencing 16.36 1/2 chains East of the NW corner of said Sec. 8; thence S 1° W 5.65 chains; thence S 53° E 6.14 chains; thence N 1° E 10 chains; thence N 89° W 4.96 chains; thence S 1° W 75 links to beginning.</p>	115.35	115.35	1609	937

EXHIBIT "A" PAGE

NOT LEGIBLE FOR MICROFILM
LEASE SCHEDULE

62

EXHIBIT "A", PAGE _____ STATE OF Utah COUNTY OF Utah

LEASE NO. _____ LESSOR _____ LESSEE _____ DATE _____ TERM _____ DESCRIPTION _____ GROSS ACRES _____ NET ACRES _____ RECORDED BOOK PAGE

UT-45111-D

Continued-----

Remainder of Document #33331 on microfilm

N 25 rd; E 22 rd; SE 3/4 rd
along RR line to beg. Area 6.15 acres.

Com. at NW cor of CT of Sec 6, T 5 S, R 1 E, S 10 E 535.60 ft; S 30°52' R 1 E, CURV E 10 ch; S 70 ch; NW along RR line to beg. (Less 1.11 acre sold Station Co) Area 22.09 acres.

Com. S 29' E 601.50 ft fr NW cor of Sec 6, T 5 S, R 1 E, S 10 E 535.60 ft; S 30°52' E 1990.40 ft; S 62' E 1555.75 ft; N 22' W 16.5 ft fr cen of Sec 6; S 89°35' E 1055.70 ft; N 11° E 951.75 ft N 37°32' W 285.20 ft; N 76°48' W 351.75 ft to E-W line of RR; N 42°16' W 120.23 ft; N 23' W 229.60 ft to beg. Area 56.19 acres.

A strip of land situated in NW 1/4 of Sec 6, T 5 S, R 1 E, S 10 E and in NE 1/4 of Sec 1, T 5 S, R 1 W, S 10 E. Beg at a pt on the Meridian line 1,002.26 S from NE cor of Sec 1; NW-ly along the line of a curve to the left having a radius of 868 ft a distance of 62.7 ft or 1; N 85°49' W 600 ft; N 69°11' E 25 ft; N 65°49' W 100 ft to a pt in S R of W line of UPRR Company's Fairfield Branch; S 70°20' E 300 ft; N 49°11' W 25 ft; S 57°49' E 245.7 ft; SE-ly along the line of a curve to the right having a radius of 769 ft a distance of 100 ft or 1 to a pt on the Meridian line; N along said M line 25 ft; SE-ly along the line of a curve to the right having a radius of 757 ft a distance of 23 ft or 1 to W R of W line of UPRR; NW-ly along said W R of W line 30 ft or 1

NOT LEGIBLE FOR MICROFILM
LEASE SCHEDULE

63

EXHIBIT "A", PAGE _____ STATE OF Utah COUNTY OF Utah

LEASE NO

LISSOR

LESSEE

DATE

TERM

DESCRIPTION

GROSS ACRES

NET ACRES

RECORDED BOOK PAGE

UT-4511-D

Continued-----

Remainder of document #33331 on microfilm

to a pt on said meridian line; S along said meridian line 12.5 ft m or 1 to beg. Area 2.34 acres, m or 1.

Com. at SW cor corm of sec 6, T 5 S, R 1 E, SLM; N 25 rods; E 25 rods; S 25 rods; W 35 rods to beg. Area 5.46 acres

Com. S 25' E along sec line 1075.00 ft & W 1221.12 ft from N cor of sec 6, T 5 S, R 1 E, SLM; S 25' E 600.50 ft S 09°23' W 665.15 ft; N 16' W 627.07 ft; N 89°37' E 662.55 ft to beg. Area 6.50 acres.

Com. 1.25 chs N & 740.75 ft E of SW cor of Sec 6, T 5 S, R 1 E, SLM; E 307 ft; N 10.75 chs; W 707 ft; S 10.75 chs to beg. Also Com. 12 chs N of SW cor Sec 6, T 5 S, R 1 E, SLM; E 4.75 chs; N 2.75 chs; SW-ly 5 chs; S 4.0625 chs to beg. Area 7.35 acres.

Com. 15.25 chs E & 10.75 chs E of NW cor of SW 1/4 of Sec 6, T 5 S, R 1 E, SLM S 10.70 chs; E 24 chs; N 41° 15' W 13.75 chs; W 14.50 chs to beg. Area 20.50 acres.

Com. 4.20 chs N of cen of sec 6, T 5 S R 1 E, SLM; N 9 chs; S 66° E 4.50 chs; S 7.90 chs; W 4.40 chs to beg. Area 3.10 acres.

Com at D&R RR E/R/W intersects E bndy of Public Road N & S through cen of Sec 6, T5S, R1E, SLM; S&ly along sd R/W line 972 ft to E bndy of Robert Kinder's prop; N 73 ft to a pt 25 ft fr & at right angles to cen line of Eng. Sta. 232 plus 20; N 12°05' W 25 ft fr & parallel to sd cen line 972 ft to N bndy line of sd prop; S 74 ft to beg. Area 1.65 acres.

LEASE SCHEDULE

EXHIBIT "A", PAGE _____ STATE OF Utah COUNTY OF Utah

LEASE NO	LESSOR	LESSEE	DATE	TERM	DESCRIPTION	GROSS ACRES	NET ACRES	RI CORP'D	BOOK	PAGE
UT-4437-FFF	-----CONTINUED-----									
UT-4437-GGG	William N. Nielsen, et ux	The Anschutz Corporation	11/26/77	10 Years	Township 7 South, Range 1 West, S.L.M. 2/3 Sec. 13; Lots 1, 5, 6, 7, 8; 2/3 Sec. 24; Lots 10, 13; SE 1/4 NW 1/4 1/2 Sec. 27; S 1/2 SW 1/4; SW 1/4 SE 1/4; NE 1/4 SE 1/4; N 1/2 SW 1/4; NW 1/4 SE 1/4; SE 1/4 NE 1/4.	404.47	404.47	1614	10	
UT-4437-IIIII	Russell L. Christensen, et ux	The Anschutz Corporation	11/29/77	10 Years	Township 9 South, Range 2 East, SLM Section 29: Com at NE cor of NW 1/4 of sd sec; S 10 chs; W 20 chs; N 10 chs; E 20 chs to beg. Area 20 acres. Section 30: The S 1/2 of NE 1/4 of sd sec. Area 80 acres. Section 33: SE 1/4 of NE 1/4 of sd sec. Less 4.5 acres sold Co. Area 38.50 acres.	77.50	77.50	1614	13	

Section 2: Com 12.80 chs W of SE cor of SW 1/4 of sd sec; N 13 3/40 W 1.17 chs; S 84 1/20 W 4.50 chs; S 1 ch; E 5.34 chs to beg. Area .48 of an acre.

Section 11: Com 18.44 chs W of NE cor of NW 1/4 of sd sec; W 6.08 chs; S 23 1/4" E 11.27 chs; N 69 1/40 E 7.50 chs; N 9 1/20 W 5.15 chs; S 860 W 4.47 chs; N 1 1/20 E 2.70 chs to beg. Area 7.00 acres.

Section 13: Com 13.05 chs W of NE cor of NW 1/4 of sd sec; W 5.40 chs; S 1 1/20 E 2.70 chs; N 88° E 4.47 chs; S 9 1/20 E 5.15 chs; N 69 1/40 E 4.30 chs; N 8 1/20 E 2.47 chs; N 54° W 2 chs; N 690 W 2.69 chs; N 9 1/20 W 1.53 chs to beg. Area 3.54 acres.

Section 12: Com 115.73 ft N of SW cor of sd sec; N 712.57 ft; N 65° E 6.62 chs; S 1 1/40 W 1 ch; S 68 1/40 W 3.15 chs m or l; E 3 chs; S 68 1/40 W 4.90 chs; W .04 ch; S 10 W 455.15 ft; W 378.22 ft to beg. Area 6.48 acres.

NOT LEGIBLE FOR MICROFILM
LEASE SCHEDULE

EXHIBIT "A" PAGE 64 STATE OF Utah COUNTY OF Utah

LEASE NO. UT-4511-D LESSOR LESSEE DATE TERM DESCRIPTION GROSS ACRES NET ACRES RECORDED PAGE

LEASE NO.	LESSOR	LESSEE	DATE	TERM	DESCRIPTION	GROSS ACRES	NET ACRES	RECORDED PAGE
UT-4511-D	Continued							
	Alan F. Argyle et ux	The Anschutz Corporation	5/11/78	10 yrs.	<p>Com. 19.75 chs W of NE cor of Sec 6, T5S, R1E, SLM; W 0.50 chs; S 25.50 chs; W 10 chs; S 4.50 chs; S 20 chs; N 100 chs; W 0.75 chs; N 17 1/2 chs to beg. Area 17.44 acres.</p> <p>Com 10 chs W & 952.63 ft S of NE cor Sec 6, T5S, R1E, SLM; S 660 ft m or l; E 660 ft; N 660 ft m or l; W 10 chs to beg. Area 10 acres.</p> <p>Com. 10 chs S of NE cor of Sec 1, T5S, R1W, SLM; W 4.50 chs; S 40° E 7.50 chs; N 4.20 chs to beg. Area .49 acres.</p> <p>Com. 1500 ft S of NE cor of Sec 1, T5S, R1W, SLM; N 95° W along RR 214.4 ft; N 4° E 25 ft; N 25° 49' W along RR 800 ft; S 4° W 25 ft; N 35° 19' W along RR 330.6 ft to I.A. RR S 70° 49' W along L.A. RR 191 ft to Jordan river, S 40° E along river 935 ft; S 14° 27' E along river 769 ft; N 76° 13' E 1245 ft along N side wash, N 115' ft to beg. Area 44.70 Acres.</p> <p>Township 8 South, Range 2 East, SLM</p> <p>Com. at SE cor of Lot 4 of Sec 10, T8S, R2E, SLM; N 21° W 10.40 chs; W 3.70 chs; S 10.50 chs; S 9.47 chs to beg. Less .17 acre sold. Area 9.29 acres.</p>	165.11	165.11	

Remainder of document #33331 on microfilm

UT-4511-E

LEASE SCHEDULE

EXHIBIT "A", PAGE ... STATE OF Utah COUNTY OF Utah

LEASE NO.	LESSOR	LESSEE	DATE	TERM	DESCRIPTION	GROSS ACRES	NET ACRES	RECORDED BOOK	PAGE
UT-4437-III	CONTINUED								
UT-4437-III	Raynold W. Jensen, et ux	The Anschutz Corporation	11/30/77	10 Years	Section 13: Com 6.80 chs S of NE cor of sd sec; S 33.20 chs; W 1.37 ft; N 1°01' 47" W 628.28 ft; SWly along arc of 796.94 ft rad cur to L 230.13 ft (chord S 7°14'39" W 229.37 ft.) S 1°01'47" E 400.74 ft; W 1285.63 ft; N 29.26 chs to S line of R/W of US Canal; S along canal 89°21' E 637 ft; on cur line having rad of 577.52 ft (chord N 71° 36' E 377 ft) N 52°33' E 276.26 ft. on cur line having rad of 43.32 ft (chord N 85°42' E 47.38 ft) ; S 61°09' E 61 ft to beg. Area 59.50 acres.	157.37	157.37	1614	16
UT-4437-III	Mary B. Huish	The Anschutz Corporation	10/7/77	10 Years	Section 25: Com at NW cor of sd sec; E 32 chs; S 9.18 chs to highway; W 32 chs; N 9.18 chs to beg.	129.58	129.58	1614	18
UT-4437-III					Com at NE cor Sec 32, T9S, R1W, SLM; N 88°20'12" W 2626.39 ft; S 35°27" W 1305.59 ft; N 89°21'22" W 2648.09 ft; S 1°05'31" W 435.20 ft; S 89°21'22" E 5296.18 ft; N 04°57' E 1710.37 ft to beg. Area 129.58 acres m or l.				
UT-4437-III	Caras Brothers	The Anschutz Corporation	11/26/77	10 Years	Township 8 South, Range 1 East SLM Section 23: S 1/2 of NW 1/4 of said sec. Area 80 acres. Township 8 South, Range 2 East SLM Section 19: Com 20 chs S of NE cor of said section; S 10 chs; E 20 chs to beg. Area 20 acres. Less .06 acre sold to State road Comm. Area 19.94 acre	179.94	179.94	1614	20

LEASE NO. UT-4511-E LISSOR _____ LISEE I _____ DATE _____ TERM _____ DESCRIPTION _____ GROSS ACRES _____ NET ACRES _____ RECORDED BOOK PAGE _____

Continued-----

Com. at SW cor of Lot 3 of Sec 10, T 2 S, R 2 E, SLM; N 21° W 7.75 chs; N 79° E 4.50 chs; S 19° E 3.20 chs; S 61° E 2.13 chs; S 51° W 3.55 chs; S 3° W 1.15 chs; W 1.25 chs; W 20 ft; S 20 ft W 53.92 ft to beg. Area 5.831 acres.

Township 8 South, Range 1 East, SLM.
Com. 15 chs N of SW cor of NE 1/4 of Sec 12, T 8 S, R 1 E, SLM; N 15 chs to lake; NE along shore of lake 40 chs; S 23 chs; W 40 chs to beg. Area 65 acres.

Township 8 South Range 1 East, SLM.
Com. at pt on E side of a county road ad pt S 247.3 ft & E 1153.1 ft fr NW cor Sec 15, T 8 S, R 2 E, SLM; N 96° 09' E 330.7 ft along a fence; S 34° 32' W 191.2 ft along a fence; S 82° 36' W 249.6 ft to E side of county road; N 20° 39' E along rd road 98.3 ft N 3° 31' W along same road 35.1 ft m or 1 to beg. 1 acre. (Utah Coordinate bearingb, Central Zone). Area 1.0 acre
Com. 247.3 ft S & 1153.10 ft E & S 30° 31' E 85.10 ft & S 20° 39' W 89.30 ft & N 82° 35' E 30 ft m or 1 fr NW cor Sec 15, T 8 S, R 2 E, SLM; S 4° 30' W 645 ft; E 274.56 ft; N 12° W 178.20 ft; N 23° E 726 ft; N 36° 30' W 191.49 ft; S 30° W 165 ft; S 53° W 42.20 ft; S 34° 32' W 191.20 ft; S 82° 36' W 219.60 ft m or 1 to beg. Area 5.99 acres.

Remainder of document #33331 on microfilm

LEASE SCHEDULE

EXHIBIT "A", PAGE 30 STATE OF Utah COUNTY OF Utah

LEASE NO	LESSOR	LESSEE	DATE	TERM	DESCRIPTION	GROSS ACRES	NET ACRES	RI COVERED BOOK	PAGE
UT-4437-11L	Clair O. Anderson, et ux	The Anschutz Corporation	11/25/77	10 Years	Township 8 South, Range 2 East, SLM Section 19: Com 22.12 chs W of NE cor of SE1/4 of said sec; W 17.50 chs; S 21.50 chs; E 40 chs; N 10.50 chs; W 22.42 chs; N 11 chs to beg. Area 61.07 acres. Com at NE cor SE1/4 of said sec; W 1.92 chs; S 3 chs; E 1.92 chs; N 3 chs to beg. Area .58 of an acre. Com 1.92 chs W of NE 1/4 of said sec; W 20.50 chs; S 11 chs; E 22.42 chs; N 8 chs; W 1.92 chs; N 3 chs to beg. Area 24.084 acres. Section 30: Com at SE cor of NE1/4 of said sec; N 20 chs; W 10 chs; N 4 chs; E 10 chs; N 5.15 chs; W 20 chs; S 30 chs; E 20 chs to beg. Area 54.30 acres. Com at SE cor of lot 1 of said sec; N 4 chs; W 10 chs; S 4 chs; E 10 chs to beg. Area 4 acres.	144.06	144.06	1614	23
UT-4437-11B1	William A. Cornaby, et ux	The Anschutz Corporation	11/14/77	10 Years	Township 8 South Range 2 East, SLM Section 8: Com at SE cor of NE1/4 of said sec; W 11.50 chs; N 6.66 chs; W 3.37 chs; N 13.34 chs; E 14.87 chs; S 20 chs; to beg. Area 27.50 acres. Com at NW cor of said sec; E 10 chs; S 30 chs; W 10 chs; N 30 chs to beg. Area 30 acres Com at SW cor of NW1/4 of said sec; N 10 chs; E 10 chs; S 10 chs; to beg. 10 ac. Section 9: Com 68 rds W of SE cor of SE1/4 of said sec; N 40 rds; W 72 rds; 40 rds to beg. 18 acres. Com 10 chs N of SW cor of NW1/4 of said sec; E 27.75 chs; N 10 chs; W 27.75 chs; S 10 chs; to beg. Area 27.75 acres. Com 20 chs; E & 10 chs S of NW cor of said sec; S 10 chs; E 10.04 chs; N 10 chs; W 10.04 chs to beg. Area 10.04 acres. Com 40.50 chs E & 13.14 chs; S of NW cor of said sec; S 6.86 chs; W 10.50 chs; N 10 chs; E 1 chs; S 24 ft; E 150 S m or 1 10 chs m or 1 to beg. Area 8.87 m or 1. Com at SE cor of said sec; S 89049' W 824 ft along sec line; N 13028' W 1210.1 ft; N 89049' E 1102.2 ft; S 1178 ft to beg. Area 26.04 acres. The SE 1/4 of said sec; Less following: Com at SE cor of sd sec; S 89049' W 824 ft; N 13028' W 1210.1 ft; N 89049' E 1102.2 ft; S 1178 ft to beg. Area 133.96 acres. The SW 1/4 of said section. Area 160 acres.	452.16	452.16	1614	26

NOT LEGIBLE FOR MICROFILM
LEASE SCHEDULE

BOOK 1673 PAGE 798

66

EXHIBIT "A", PAGE _____ STATE OF Utah COUNTY OF Utah

LEASE NO.	LISSOR	LISEE	DATE	TERM	DESCRIPTION	GROSS ACRES	NET ACRES	RI (CORRECTION)
UT-4511-E	Continued-----							
UT-4511-F	Wallace M. Sorensen et ux	The Anschutz Corporation	5/13/78	10 yrs.	<p>Township 8 South, Range 1 East, SLN Section 24: W$\frac{1}{2}$NW$\frac{1}{4}$</p> <p>Township 8 South, Range 2 East, SLN</p> <p>Com 11.65 chs S of $\frac{1}{4}$ cor Sec 3, T8S, R2E, SLN: S 87°34'W 1.57 chs; S 5.7 chs; E 15.9 chs; S .9 of a ch; N 8° 57'W 1.539.80 ft m or l to sec line; N 6.6 chs m or l to beg. Area 4.39 Ac.</p> <p>Com 500 ft E of NW cor Sec 3, T8S, R2E SLN: E 16.12 ft; S 24'S 20.01 chs; W 17.13 ft; N 21'22"W 1300.55 ft to beg. .52 of an acre.</p> <p>Com In fence cor on Ely side of River Lane S 502.98 ft & E 612.49 ft fr NW cor Sec 4, T8S, R2E, SLN: S 89°14'S along fence line 1164.67 ft to fence cor: S 29°38'W along fence line 422.65 ft to fence cor: S 40°27'S along fence 810.29 ft to cen line ditch; S 32°22'W along cen line of ditch 282.67 ft; S 45°27'W along ditch 497.25 ft; S 55°35'W along cen line of ditch 413.56 ft to fence line on Nly side of River Lane; N 65°5'W along fence on Nly line of road 158.42 ft to fence cor; N 6°32'S 314.01 ft to pt in fence line; N 36°46'E along fence line 564.77 ft; N 29°33'W 262.95 ft to pt in fence line; N 39°56'W along fence line 459.82 ft to fence cor on Ely line of River Lane; N 21°22'W along Ely line of River Lane 719.51 ft to beg Area 29.222 acres.</p>	204.72	204.72	

Remainder of document #33331 on microfilm

EXHIBIT "A", PAGE 31

LEASE SCHEDULE

STATE OF Utah COUNTY OF Utah

LEASE NO.	LISSOR	LESSEE	DATE	TERM	DESCRIPTION	GROSS ACRES	NET ACRES	RECORDED BOOK	PAGE
UT-4437-XXXX	John D. Youd, et ux	The Anschutz Corporation	11/30/77	10 Years	Township 8 South, Range 1 East, SLM	212.86	212.86	1614	2)
					<p>Section 11: Lot 1 & 2 of sd sec; E 1/2 of SE 1/4 & NW 1/4 of SE 1/4 of sec. Area 156.78 acres m or l.</p> <p>Com SE cor of Lot 3 of sd sec; W 1.65 chs to slough; along sd slough N 39°30' W 14.75 chs to meander line; along meander line N 80° E 8.25 chs; S 48° E 4 chs to line of lot 2; along sd line S 10 chs to beg. Area 10.38 acres.</p>				
					<p>Section 13: Com 12 chs W of NE cor of SW 1/4 of sd sec; W 8 chs; S 25 chs; E 8 chs; N 25 chs to beg. Area 20 acres.</p> <p>Township 8 South, Range 2 East, SLM.</p>				
					<p>Section 8: Com W 26.67 chs fr SE cor of sd sec; N 7.50 chs; E 6.50 chs; S 7.50 chs; W 6.50 chs to beg. Area 4.62 acres.</p> <p>Com at SE cor of the SE 1/4 of sd sec; N 30 rds; S 30 rds; E 78 rds to beg. Area 15.0 acres m or l.</p> <p>Com 30 rds N & 80 rds W of SE cor of sd sec; W 26 rds; N 30 rds; E 26 rds; S 30 rds to beg. Area 4.87 acres.</p>				
					<p>Section 9: Com 80 rds N & 1 1/2 rds E of SW cor of SW 1/4 of sd sec; E 23 rds; S 7 rds; W 23 rds; N 7 rds to beg. Area 1 acre m or l.</p> <p>Com 1196.5 ft N & 1 1/2 rds E of SW cor of SW 1/4 of sd sec; E 429 ft; N 123.5 ft; W 49.5 ft; S 115.5 ft; W 379.5 ft; S 8 ft to beg. Area .21 ac.</p>				

67

EXHIBIT "A", PAGE STATE OF Utah COUNTY OF Utah

LEASE NO.

LESSOR

LESSEE

DATE

TERM

DESCRIPTION

GROSS ACRES

NET ACRES

RECORDED BOOK PAGE

UT-4511-F

Continued-----

Com S 427.39 ft & W 327.69 ft fr NE cor Sec 4, T8S, R2E, SLW; along fence lines as follows: S 90°49'30"W E 213.40 ft; S 87°35'30"W E 699.70 ft to W line of R/W; along sd R/W S 17°17'30"W E 622.71 ft; S 19°31'20"W E 582.51 ft to fence cor; Along fence lines N 77°11'W 299 ft; S 34°12'30"W E 306.90 ft; S 56°02'W 214 ft; S 83°23'W E 25 ft; N 31°12'40"W E 235.69 ft; N 45°31'20"W E 29 ft; N 32°33' E 262.40 ft; N 49°26'30"W E 910.70 ft; N 26°57'40"W E 23°490 ft; N 26°19' E 371.47 ft; S 78°19' E 464.10 ft to beg. Area 28.8 acres.

Com S 52.90 ft & E 91.21 ft fr cen Sec 4, T8S, R2E, SLW; S 17°14'W E 524.60 ft; S 40°29'W E 883.50 ft; S 51°50'W E 243.20 ft; S 59°39' E 400 ft; S 57°24' E 204.80 ft; N 40°18' E 823.30 ft; N 15°34' W 1054 ft; N 89°W 224.66 ft to beg. Area 24.16 acres.

Com. .82 ch W of NE cor of SE1 of Sec 4, T 8 S, R 2 E, SLW; S 11.21 ch; S .88 ch; S 1° W 9.55 ch; N 89°10' W 11.20 ch; N 23° W 10.40 ch; N 36°10' W 3.11 ch; N 90°15' W 4.53 ch; N 40° W 1.13 ch; N 70° W 5.17 ch; N 34° 30' E 2.04 ch; E 15 ch to beg. Area 19.70 acres.

Com 18.25 ch S of NE cor Sec 3, T8S, R2E, SLW; S 1.95 ch; E .8 of a ch; S 32°30' E 9 ch; E 6.6 ch; N 1° E 610 ft; N 89°57' W 819.30 ft m or l to beg. Area 9 acres.

Com. 12 ch S of SE cor of NW1 of Sec 3, T 8 S, R 2 E, SLW; S 6 ch; W 20 ch; N 6 ch; E 20 ch to beg. Area 12 acres.

Remainder of document #33331 on microfilm

LEASE SCHEDULE

EXHIBIT "A", PAGE 32 STATE OF Utah COUNTY OF Utah

LEASE NO	LISSOR	LESSEE	DATE	TERM	DESCRIPTION	GROSS ACRES	NET ACRES	RECORD BOOK	PAGE
LT-4437-000	Angus Hales, et ux	The Anschutz Corporation	11/30/77	10 Years	<p>Township 7 South, Range 2 East, SLM Sec. 35: Com 53 1/3 rds E of SW cor of sec; E 106.67 rds; N 320 rds; W 106.67 rds; S 320 rds to beg. Area 213.33 acres.</p> <p>Com of NW cor Blk 76, Plat A Spanish Fork City Survey; E 78.50 ft; S 59 ft; W 78.50 ft; N 59 ft to beg. Area .26 of an acre.</p> <p>Com of SE cor of lot 2 blk 2 Plat A, Springville City Survey; W 100 ft; N 123.25 ft; E 23.75 ft; N 83 ft; E 76.25 ft; S 206 ft to beg. Area .43 of an acre.</p>	214.02	214.02	1614	32
LT-4437-PPP	Earl Keate	The Anschutz Corporation	11/18/77	10 Years	<p>Township 5 South, Range 1 West, SLM Sec. 18; Commencing at SE corner of NE₄ of sd section; N 1800 ft; S 38°55' W 443.5 ft; N 29°30' W 350 ft; W 51.5 ft S 404.3 ft; S 13°15' E 32 ft; N 89° W 770 ft; N 4°10' E 189.5 ft; N 51°55' W 140 ft; N 30°05' E 332.5 ft; N 17°15' E 119.5 ft; N 38°30' E 120 ft; N 57°55' E 39.5 ft; N 52°30' E 610 ft; N 69°30' E 69.5 ft; N 44°45' E 88 ft; S 86°55' E 19 ft; S 27° E 252 ft; S 44° E 233 ft; S 26°50' E 112 ft; S 44°50' E 134 ft to sec. line; N 640 ft to NE corner of NE₄ of sd section. W 40 chs; S 40 chs; E 40 chs to beginning. Area 135 acres.</p>	135.00	135.00	1614	34
LT-4437-000	Eldon A. Money, et ux	The Anschutz Corporation	12/6/77	10 Years	<p>Township 7 South, Range 2 East, SLM Section 25: Lot 4 of sd section. Area 57.50 acres.</p> <p>Section 36: The W 1/2 of NW 1/4 & W 1/2 of SW 1/4 of sd sec. Area 160 acres.</p> <p>Township 8 South, Range 2 East, SLM Section 11: Com 14.90 chs N of SE cor of SW 1/4 of sd sec; N 10.10 chs N 87 3/4° W 7.10 chs; S 1 1/4° W 10.25 chs; S 88°50' E 7.10 chs to beg. Area 7.22 ac. Com of NE cor of SW 1/4 of sd sec; S 14.95 chs; W 13 chs; N 14.95 chs; E 13 chs to beg. Area 19.48 acres.</p> <p>Com of NW cor of SW 1/4 of sd sec; S 8.20 chs; E 4.10 chs; S 13 chs; S 75° E 10.26 chs; N 24 chs; W 13.84 chs to beg. Area 26.09 acres.</p> <p>Com of SE cor of SW 1/4 of sd sec; S 2.94 chs; N 51 3/4° W 4.74 chs; N 50 1/4° W 4.25 chs; N 1 1/4° E 12.5 chs; S 88°50' E 7.1 chs to 1/4 Sec line; S 14.99 chs to beg. Area 11.08 acres.</p>	337.05	337.05	1614	36

LEASE NO. LESSOR LESSOR DATE TERM DESCRIPTION GROSS ACRES NET ACRES RECORDED PAGE

UT-4511-F

Continued

Com. E 257.69 ft fr N; cor Sec 3, T 8 S, R 2 E, SLM; S 11' E 826.13 ft; S 33' E 520.7 ft; N 89°22' W 513.50 ft; N 16' 30" W 1341.10 ft; E 511.27 ft to beg. 15.73 acres.

Com S 135.15 ft & E 1175.20 ft fr N1 cor Sec 4, T8S, R2E, SLM; N 50°50'30"W 631.70 ft along cen of ditch; S 74°37' E 109.80 ft to fence line; Along fence lines as follows: S 55°07'30" E 510 ft; S 22°59' E 201.40 ft; S 77°22' 29"W 559.50 ft along N fence line of county road to beg. Area 5 acres.

Com In fence line on Nly bank of Sp. Fork River S 230.13 ft & W 55.85 ft fr NW cor Sec 4, T8S, R2E, SLM; N 20°25' E along fence line 450.50 ft to fence cor on S side of River Lane; S 87°53' E along fence on S side of road 49.71 ft to fence cor; S 75° E 60.39 ft; N 89° 30' E 30.46 ft; N 05' W 50.53 ft on S side of River lane; S 87°53' E on S side of road 485.12 ft; S 42°55' E 14.35 ft; S 73° E on Nly side of River lane 120.05 ft; S 42°29' E on line of road 415.92 ft; S 21°18' E along fence & Nly line of road 1226.43 ft; S 1916' W 56.71 ft; S 30°50' W along fence & road 342.49 ft to fence cor; S 41°13' E on Nly line of River lane 355.12 ft; S 47°49' E on line of road 55.07 ft; S 6° E 465.35 ft; S 12°20' E 216.19 ft to Nly line of St road 77; S 82°03' W on N line of St road 43.51 ft to Nly bank of Sp. Fork river; N & Wly along Sly bank of Sp.

Remainder of document #33331 on microfilm

LEASE SCHEDULE

EXHIBIT "A", PAGE

STATE OF

Utah

COUNTY OF

Utah

LEASE NO	LESSOR	LESSEE	DATE	TERM	DESCRIPTION	GROSS ACRES	NET ACRES	RECORDED BOOK	PAGE
UT-4437-0990	-----CONTINUED-----								
UT-4437-KRRR	Helen Wheeler, et al	The Anschutz Corporation	10/29/77	10 Years	Township 9 South - Range 1 West, SLN Sec 36: E $\frac{1}{2}$ SW $\frac{1}{4}$	80.00	80.00	1616	746
UT-4437-SSS	Fletcher Mining & Milling Corp.	The Anschutz Corporation	10/13/77	10 Years	Township 6 South - Range 1 West, SLN Sec 19: W $\frac{1}{2}$ E $\frac{1}{2}$, SE $\frac{1}{4}$ SW $\frac{1}{4}$ Sec 30: NE $\frac{1}{4}$ NW $\frac{1}{4}$, NW $\frac{1}{4}$ NE $\frac{1}{4}$	280.00	280.00	1616	745
UT-4437-TTT1	Audrey J. Hawkins Jeschke, et vir	The Anschutz Corporation	11/28/77	10 Years	Township 6 South - Range 2 West, SLN Sec 10: E $\frac{1}{2}$ SE $\frac{1}{4}$ Sec 11: W $\frac{1}{2}$ SW $\frac{1}{4}$	160.00	80.00	1616	750
UT-4437-TTT2	Betty Louise Shellhorn, et vir	The Anschutz Corporation	11/28/77	10 Years	Township 6 South - Range 2 West, SLN Sec 10: E $\frac{1}{2}$ SE $\frac{1}{4}$ Sec 11: W $\frac{1}{2}$ SW $\frac{1}{4}$	160.00	26.67	1620	277
UT-4437-TTT3	Betty Jane Nauck,	The Anschutz Corporation	11/28/77	10 Years	Township 6 South - Range 2 West, SLN Sec 10: E $\frac{1}{2}$ SE $\frac{1}{4}$ Sec 11: W $\frac{1}{2}$ SW $\frac{1}{4}$	160.00	26.67	1620	279
UT-4473-TTU	James B. Fitzgerald et ux	The Anschutz Corporation	9/22/77	10 Years	Township 8 South, Range 1 West, S. L. W. Sec. 19: SE $\frac{1}{4}$ NW $\frac{1}{4}$; NE $\frac{1}{4}$ SW $\frac{1}{4}$; SW $\frac{1}{4}$ NE $\frac{1}{4}$; S $\frac{1}{2}$ SE $\frac{1}{4}$; Less the following: Commencing at center of said Sec. 19; thence N 5 chains; thence North 10 chains; thence East 10 chains; thence South 10 chains; thence West 5 chains to beginning. Commencing N 50' E 1700 ft from S $\frac{1}{4}$ cor of said Sec. 19; thence East 330 ft; thence N 50' E 660 feet; thence West 330 feet; thence S 50' W 660 ft to beginning.	495.00	495.00	1616	752

EXHIBIT "A", PAGE 69 STATE OF Utah COUNTY OF Utah

LEASE NO. UT-4511-F LISSOR LISEE DATE TERM DESCRIPTION GROSS ACRE'S NET ACRE'S RECORD BOOK PAGE

LEASE NO.	LISSOR	LISEE	DATE	TERM	DESCRIPTION	GROSS ACRE'S	NET ACRE'S	RECORD BOOK PAGE
UT-4511-F	Continued-----							
UT-4511-G	Andrew Poulsen et ux	The Anschutz Corporation	5/9/78	10 yrs.	<p>Com. 20.12 chs W of NE cor of Lot 1 of Sec 4, T 8 S, R 2 E, SLM; N 2.50 chs; W 14.40 chs; S 3.40 chs; S 37° S 2.95 chs; S 6° 35' W 6.96 chs; S 17° 40' W 10.54 chs; E 0.51 ch; N 51° 10' E 15.25 chs; N 70° E 4.65 chs; W 9.94 chs to beg. Area 22.25 acres.</p> <p>Township 8 South, Range 1 East, SLM</p> <p>Section 14: commencing 6.02 chains N. of SE/C of SW¼, N. 33.98 chs. W. 31.80 chs; S. 21 deg. 20 min. E. 36.57 chs; E. 18.42 chs. to POB</p>	85.44	85.44	
UT-4511-H	Phil Edwards et ux	The Anschutz Corporation	5/16/78	10 yrs.	<p>Township 7 South, Range 2 East, SLM</p> <p>Com 200.20 ft E of SW cor of Sec 7, T 7 S, R 2 E, SLM; E 4.59 chs; N 1° E. 3.57 chs; S 90° E .50 ch; N 1° E 19 chs; S 97° W 3.75 chs; S 1° W 10 chs; N 89° W 11 chs S 1° W 2.57 chs to beg. Area 5.07 acres.</p> <p>Com. 31.25 chs S of NW cor of Sec 4, T 5 S, R 2 E, SLM; E 37 chs; SE along channel of slough to N boundary of Co Road; S 93°50' W 20 chs; N 80°50' W to shore of Utah Lake; N-ly along rd lake shore to pt due W of beg; E to beg. Area 36.09 acres. Less .09 acres sold to Division of Parks & rec.</p>	102.40	102.40	

Remainder of document #33331 on microfilm

LEASE SCHEDULE

EXHIBIT "A", PAGE STATE OF Utah COUNTY OF Utah

LEASE NO	LESSOR	LESSEE	DATE	TERM	DESCRIPTION	GROSS ACRES	NET ACRES	RECORDED BOOK	PAGE
UT-4437-1100	James E Peterson, et ux	The Anschutz Corporation	12/14/77	10 Years	See attached Exhibit "A" for complete description.	647.7	647.7	1615	756
UT-4437-1100	James E Peterson, et ux	The Anschutz Corporation	11/16/77	10 Years	Township 9 South, Range 1 East, SLM Sec. 13; Com at NW cor of SW $\frac{1}{4}$ of Sec. 13; S 11.64 chs; E 40 chs; N 11.64 chs; W 40 chs to beg. 46.56 acres m or l	104.31	104.31	1614	760
					Sec. 13; Com at SE cor of NW $\frac{1}{4}$ of Sec. 13; N 7.87 chs; W 12.70 chs; S 7.87 chs; E 12.70 chs to beg. 10 acres				
					Sec. 13; Com 12.70 chs W of SE cor of NW $\frac{1}{4}$ of Sec. 13; W 6.90 chs; N 17.50 chs; E 20 chs; S 7.60 chs; W 12.70 chs; S 7.87 chs to beg. 25 acres				
					Sec. 13; Com 7 chs E of SW cor of NW $\frac{1}{4}$ of Sec. 13; N 17.50 chs; E 13 chs; S 17.50 chs; W 13 chs to beg. 22.75 acres				

NOT LEGIBLE FOR MICROFILM
LEASE SCHEDULE
70

BOOK 1673 PAGE 802

EXHIBIT "A", PAGE STATE OF Utah COUNTY OF Utah

LEASE NO.	LESSOR	LESSEE	DATE	TERM	DESCRIPTION	GROSS ACRES	NET ACRES	RECORDED BOOK PAGE
UT-4511-H	Continued-----							
UT-4511-11	Eldred C. Nicholes et ux	The Anschutz Corporation	5/9/78	10 yrs.	Com. 200.2 ft E of NW cor of NW 1/4 of Sec 10, T 7 S, R 2 E, SLM; S 1° W 6.43 chs; S 89° E 4.39 chs; N 1° E 6.43 chs W 5.25 chs to beg. Area 3.37 acres.	920.00	450.00	
UT-4511-12	Rex T. Carlisle et ux	The Anschutz Corporation	5/9/78	10 yrs.	Township 6 South, Range 2 West, SLM Section 15: SE 1/4 Section 21: E 1/2 E 1/4 Section 22: W 1/2, SE 1/4, S 1/2 NE 1/4, NW 1/4 NE 1/4	920.00	460.00	

Remainder of document #33331 on microfilm

James E. Peterson & Lucille W. Peterson
Cedar Fort, Utah 84013

JAMES E. PETERSON
CEDAR FORT, UTAH

B 986

1/2 of Sec 27, T 5 S, R 2 W, SLM.
Area 220 acres.

1951

JAMES E. PETERSON B 1003 1
LUCILLE W. PETERSON TIC

CEDAR FORT, UTAH

Com. 92 rods W of SE cor of Sec 32,
T 5 S, R 2 W, SLM; N 58 rods; W 20
rods; S 58 rods; E 20 rods to beg.
Area 7.25 acres.

JAMES E. PETERSON

B 1053

CEDAR VALLEY, UTAH 84013

1/2 of Sec 31, T 5 S, R 2 W, SLM.
Area 150 acres.

JAMES E. PETERSON B 1084 C (03)
LUCILLE W. PETERSON 59 036 0013 131

CEDAR FORT, UT 84013

Com at NE cor Lot 14, Sec 4, T6S, R2W,
SLM; N 6 chs; W 5 chs; S 20 chs; E 5
chs; N 14 chs to beg. Area 10 acres.
Situate at N 1/2 SW 1/4

2190-50
2191-50 N E S W

JAMES E. PETERSON B 1087

CEDAR VALLEY, UTAH

Com at SE cor of Lot 2, in SW 1/4 of Sec
4, T 6 S, R 2 W, SLM; N 24 rds; W 20
rds; S 24 rds; E 20 rds to beg. ALSO:
Com SE cor Lot 1, which is the S 1/2 cor
Sec 4.; N 6 chs; W 5 chs; S 6 chs; E 5

2190-50 S E S W

chs to beg. Area 6 acres.

JAMES E. PETERSON O 741 (05)
LUCILLE W. PETERSON JT 10 036 0002 003

CEDAR FORT, UT 84013

Com at pt in fence cor S 947.48 ft & W
372.53 ft fr N 1/2 cor Sec 5, T6S, R2W,
SLM; Based on Ut St Coordinate System,
Cen Zone; S 1°25'02"W along fence line
742 ft to fence cor on N line of st; N

31675-76

89°1'41"W along fence on st line
135.94 ft to fence cor; N 1°07'01"E
739.74 ft to fence; N 89°37'09"E along
fence 130.88 ft to beg. Area 2.344 Ac.

JAMES E. PETERSON O 756 1 (05)
LUCILLE W. PETERSON JT 10 038 0005 032
35 W CENTER
CEDAR FORT, UTAH 84013

Com at pt in fence cor S 281.51 ft & E
1057.73 ft fr W 1/2 cor Sec 5, T6S, R2W,
SLM; based on Ut St Coordinate System,
Cen Zone; N 1°08'45"E along fence
733.73 ft to fence cor on S line of st;

S 88°30'11"E along fence on line of st
399.33 ft to fence cor; C 32°53"W along
fence 738.75 ft to fence cor; N 87°54'
26"W along fence 407.07 ft to beg.
Area 6.810 acres.

37677-76

JAMES E. PETERSON O 780 (05)
LUCILLE W. PETERSON JT 59 037 0001 433

CEDAR FORT, UTAH 84043

Com in fence cor in intersec of S line
of lane & W line of st S 353.64 ft & W
34.12 ft fr NE cor Sec 5, T6S, R2W,
SLM; (based on Ut St Coordinate System,
Cen Zone) Along following fence lines

to fence cors: S 37°54"W on W line of
st 1344.48 ft in N line of E-W st; N
88°39'54"W on N line of st 343.44 ft; N
53°06"E 1340.31 ft on S line of lane; S
89°21'43"E on line of lane 337.48 ft

28604-76

to beg. Area 10.430 acres.

James E. Peterson O 1007 A (05)
LUCILLE W. PETERSON JT 59 039 0001 111
Cedar Fort, Utah 84013

Com at SW cor Sec 5, T6S, R2W, SLM.
Based on Ut St Coordinate System, Cen
Zone; N 89°55'52"W along S line of Sec
6 303.67 ft to E line of St Hwy; N 57'
52"E along line of Hwy 1357.18 ft to

fence line; S 89°25'53"E along fence
619.46 ft to SWly line of st; S 59°45'
48"E along fence on line of st 1041.80
ft to fence cor; S 1°25'32"W along
fence 828.36 ft to S line of Sec 5; N

28600-76

89°55'41"W along sec line 1212.13 ft
to beg. Area 41.938 acres.

James E. Peterson
Signed for Identification

3389

NOT LEGIBLE FOR MICROFILM
NOT LEGIBLE FOR MICROFILM

BOOK 1673 PAGE 764

BOOK 1616 PAGE 758

EXHIBIT "A" (continued) UT-4437-VVV

James E. Peterson & Lucille W. Peterson
Cedar Valley, Utah 84013

JAMES E. PETERSON B 1108 D
LUCILLE W. PETERSON TIC
CEDAR FORT, UTAH

NE $\frac{1}{4}$ of NW $\frac{1}{4}$; NW $\frac{1}{4}$ of NE $\frac{1}{4}$ of Sec 9, T 6 S
R 2 W, CLM. Area 30 acres.

18832-74
NW NE

JAMES E. PETERSON B 1117
CEDAR FORT, UTAH

Com. at NE cor of W $\frac{1}{2}$ of Sec 9, T 6 S.
R 2 W, SLB&M; W 15 chs; S 20 chs; E
15 chs; N 20 chs to beg. Area 30
acres.

18220-57
7243-30
7362-31
NE NW

James E. Peterson
Signed for Identification

NOT LEGIBLE FOR MICROFILM

BOOK 1673 PAGE 765

BOOK 1616 PAGE 759

NOT LEGIBLE FOR MICROFILM
LEASE SCHEDULE

EXHIBIT "A", PAGE **35** STATE OF Utah COUNTY OF Utah

LEASE NO	LESSOR	LESSEE	DATE	TERM	DESCRIPTION	GROSS ACRES	NET ACRES	RECORDED BOOK	PAGE
U-4437-XXX	Virt R. Fisher, et	The Anschutz Corporation	12/21/77	10 Years	See Attached Exhibit 'A' for description.	84.58	84.58	1616	763
U-4437-YYY	Kathryn Lynnell Stewart Lyman	The Anschutz Corporation	11/18/77	10 Years	Township 9 South, Range 1 East, SLR Sec. 13; Commencing at SE corner of section: N 23.14 chs; S 76°50' W along RR 15.22 chs; S 36° W 19.89 chs; S 34° W 4.44 chs; E 28.48 chs to beginning. Less 3.27 acres sold SPLA & SLRR Co Deducted. Area 43.21 acres.	43.21	43.21	1616	766
U-4437-ZZZ	Paul B. Hansen, et ux	The Anschutz Corporation	12/14/77	10 Years	Township 8 South, Range 1 East, S.L.R. Sec. 33: Commencing at the NE corner of said Sec. 33; thence West 4.06 chains; thence S 17° E 10.71 chains; thence East 4.01 chains; thence North 10.71 chains to beginning. Sec. 34: Commencing 10.71 chains South of the NW corner of said Sec. 34; thence West 4.11 chains; thence South 231 feet; thence East 100 feet; thence South 136 feet; thence East 60 feet; thence South 4.42 chains; thence S 89° 35' E 17.82 chains; thence N 05° W 4.99 chains; thence N 89° 7/80 W 10.38 chains; thence North 4.98 chains; thence N 89° 45' W 5.79 chains to beginning. ALSO: Commencing 8.17 chains West of the NE corner of the NW 1/4 of said Sec. 34; thence West 5.28 chains; thence South 10 chains; thence NE along RR 500.7 feet; thence North 229 feet to beginning. ALSO: A triangular shaped piece of land sitting in the middle of said Sec. 34; Commencing at point where South line of County highway which extends along North line of aforesaid Sec. 34 intersects west line of RR NW of D&RG RR Co., as now located and constructed and running N 89° 52' W 179.6 feet along said county highway; thence South 229 feet to point on West line of said RR R/W N 380 06' E 291.3 feet to beginning. ALSO: Commencing 13.45 chains West and 0.30 chains South of the NE corner of NW 1/4 of said Sec. 34; thence N 87 1/2° W 10.38 chains; thence South 15.47 chains; thence S 89 3/4° E 509.4 feet n/1; thence NE 1/4 along D&RG R/W 298 feet; thence North 787.02 feet to beginning. ALSO: Commencing 6.46 chains East and 25 links South of the NW corner of said Sec. 34; thence S 89° 50' E 9.69 chains South 15.47 chains; thence N 89° 50' W 9.69 chains; thence N 5° W 15.47 chains to beginning. ALSO: Commencing 25 links South of the NW corner of said Sec. 34; thence South 10.46 chains thence S 89° 50' E 5.78 chains; thence South 10' East 4.98 chains; thence East 60 links; thence N 5° W 15.47 chains to beginning.	218.24	218.24		

EXHIBIT "A" UT-4437-XXX

VIRL R. FISHER
GRACE G. FISHER 1EE
2353 W. CENTER
PROVO, UTAH

F 1905

XCom 8 chs S & 24.00 chs N 89°W of NE cor Sec 10, T7S, R2E, SLM; S 1°W 10 chs; N 89°W 538.98 ft; N 1°E 10 chs; E 1°S 538.98 ft to beg. ALSO: Com 562.5 ft S & 34.9 chs N 89°W of NE cor Sec 10, T7S, R2E, SLM; S 89°E 50.28 ft; along arc of 15 ft rad cur to R 23.56 ft (Chord S 44°E 21.21 ft); S 1°W 610.5 ft; N 89°W 65.3 ft; N 1°E 625.5 ft to beg. TOTAL AREA 9.09 acres.

XCom 133.72 ft N & 115.5 ft W fr the SE cor of Blk 51, A Provo City Sur; W 35.10 ft; N 49.5 ft; E 35.10 ft; S 49.5 ft to beg. (.04 Acres)

XCom. at SW cor of Lot 1, Blk 51, Plat A, Provo City Survey; N 11 rods; E 3 rods; S 11 rods; W 3 rods to beg. Together with & subject to R of W on following: Com. 3 rods E of SW cor of Lot 1, Blk 51, Plat A; W 6 ft; N 85 ft; E 12 ft; S 95 ft; W 6 ft to beg. (.021 Acres)

XCom. 22.80 chs W of NE cor of Sec 10, T 7 S, R 2 E, SLM; S 1° W 7.20 chs; N 89° W 2.50 chs; N 1° E 7.20 chs; S 89° E 2.50 chs to beg. Area (1.90) acres.

XCom. 23.30 chs W of NE cor of Sec 10, T 7 S, R 2 E, SLM; S 1° W 7.20 chs; N 89° W 2.50 chs; N 1° E 7.20 chs; S 89° E 2.50 chs to beg. Area (1.90) acres.

XCom. 1029 ft S of NE cor of Sec 4, T 7 S, R 2 E, SLM; S 130.7 ft; W 1293.5 ft; N 10°15' W 75 ft; W 673.3 ft; N 55.7 ft; E 1971 ft to beg. Area 4.70 acres

XCom. 26.60 chs S & 27.68 chs E from center of Sec 3, T 7 S, R 2 E, SLM; N 1° E 10 chs; N 89° W 323 ft; S 1° W 10 chs; S 89° E 323 ft to beg. Area 4.93 acre.

XCom. 23.92 chs S & 10.03 chs W of NE cor of SW 1/4 of Sec 2, T 7 S, R 2 E, SLBM; S 1°W 3 chs; N 85°25' E 1.50 chs; N 1°E 2.95 chs; N 89°W 1.50 chs to beg. Area (.45) of an acre.

XCom. 26.99 chs S & 525.28 ft W & N 1° E 10 ft of NE cor of SW 1/4 of Sec 2, T 7 S, R 2 E, SLM; S 85°25' W 40 ft; N 1° E 2.85 chs; S 89°E 40 ft; S 1°W 2.8 chs to beg. Area (.17) of an acre.

XCom. 23.30 chs W of SE cor of Sec 3, T 7 S, R 2 E, SLM; N 89° W 2.50 chs; N 1° E 12.94 chs; S 89° E 2.50 chs; S 1° W 12.94 chs to beg. Area (3.22) acres,

XCom. 22.80 chs W of SE cor of Sec 3, T 7 S, R 2 E, SLM; N 89° W 2.50 chs; N 1° E 12.90 chs; S 89° E 2.50 chs; S 1° W 12.90 chs to beg. Area 3.20 acres,

XCom. 1159.7 ft S of NE cor of Sec 4, T 7 S, R 2 E, SLBM; S 399.4 ft; W 1211.6 ft; N 10°15' W 406.1 ft; E 1283.5 ft to beg. Area 11.44 acres

XCom. 1539.1 ft S of NE cor of Sec 4, T 7 S, R 2 E, SLM; S 620.6 ft; N 89° 30' W 319 ft; N 272 ft; W 830 ft; N 10°15' W 352 ft; E 1211.6 ft to beg. Area 11.44 acres.

XCom. 16.98 chs W & 6.77 chs N of 1/2 Sec cor between Sec 3 & 4, T 7 S, R 2 E, SLM; N 10°15' W 4.34 chs; S 89°30' E 12.63 chs; S 1°30' W 4.25 chs; N 89°30' W 11.75 chs to beg. Area 5.18 Ac.

XCom. 30.48 chs W & 11.89 chs N of SE cor of NE 1/4 of Sec 4, T 7 S, R 2 E, SLM; N 11.30 chs; E 10.50 chs; S 10° 15' E 11.13 chs; S 89°30' W 12.55 chs to beg. Area 13 acres.

XCom. 720.3 ft S of NE cor of Sec 4, T 7 S, R 2 E, SLM; S 303.7 ft; W 1991 ft; N 303.7 ft; E 1991 ft to beg. Area 14.10 acres,

Sign for Identification

Viril R. Fisher

3391

NOT LEGIBLE FOR MICROFILM

BOOK 1673 PAGE 767

BOOK 1616 PAGE 765

LEASE SCHEDULE

EXHIBIT "A", PAGE ... STATE OF Utah COUNTY OF Utah

LEASE NO	LESSOR	LESSEE	DATE	TERM	DESCRIPTION	GROSS ACRES	NET ACRES	RECORDED BOOK	PAGE
UT-4437-AAAA	Frank A. Beckstrom, et ux	The Anschutz Corporation	12/20/77	10 Years	Com SW sec cor of Sec 14, T8S, R1E, SLM; N 40 chs; E 8.20 chs; S 21° E 43 chs; W 23.88 chs to beg. Area 64.16 acres. Com 23.88 chs E of SW cor of Sec 14, T8S, R1E, SLM; E 16.12 chs; N 6.02 chs; W 18.42 chs; S 21° 20' E 6.43 chs to beg. Area 10.40 acres. Com 8.7 chs N & 40 lks W of SE cor of Sec 20, T8S, R2E, SLM; N 11.3 chs; E 40 lks; N 15.12 chs; W 10 chs; N 6.88 chs; W 6.32 chs; S 10 chs; E 6.32 chs; S 10 chs; W 9.08 chs; S 19.15 chs; E 13. N 15° 45' E 3.60 chs; N 2.5 chs; E 4.29 chs to beg. Area 52.05 acres.	134.26	134.26	1616	771
UT-4437-BBBB	Maggie A. Morgan	The Anschutz Corporation	12/20/77	10 Years	Township 9 South, Range 2 East, S.L.M. Sec. 13: Commencing at the SW corner of the NE 1/4 of said Sec. 13; thence East 20 chain thence North 30 chains; thence West 10.80 chains; thence S 59° 51' N 1.60 chains; thence S 64° 7' W 8.66 chains; thence South 25.42 chains to beginning.	57.01	57.01	1620	281
UT-4437-CCCC	Melvin V. Frandsen, et ux	The Anschutz Corporation	12/20/77	10 Years	Township 5 South - Range 1 West, SLM Sec 24: All of lot 6	50.50	50.50	1620	283
UT-4437-DDDD	Lynn J. Asay, et ux	The Anschutz Corporation	12/20/77	10 Years	Township 8 South, Range 2 East, SLM Sec. 7: Commencing at the SE corner of the NE 1/4 said Sec. 7; thence N 10 chs; thence N 30 chs; thence E 10 chs; thence S 30 chs to beg. ALSO: Commencing 20 chain North and 20 chains West of the SE corner said Sec. 7; thence N 20 chs; thence N 20 chs; thence E 10 chs; thence S 10 chs; thence E 10 chs; thence S 10 chs to beg.	60.00	60.00	1620	285
UT-4437-EEEE	Bud E. Selman, et ux	The Anschutz Corporation	12/20/77	10 Years	Township 9 South, Range 2 East, S.L.M. Sec. 13: Commencing 28.58 chains North of the SW corner of said Sec. 13; thence North 11.42 chains; thence East 40 chains; thence South 11.42 chains; thence West 40 chains to beg. ALSO: Commencing at the SE corner of W 1/2 of NW 1/4 said Sec. 13; thence N 2.40 chs; thence N 66° 07' W 6.74 chs; thence N 80° 40' W 1.67 chs; thence S 12° 23' E 5.53 chains; thence East 6.63 chains to beginning.	48.65	48.65	1621	794

NOT LEGIBLE FOR MICROFILM

LEASE SCHEDULE

BOOK 1673 PAGE 769

EXHIBIT "A", PAGE 37

STATE OF Utah

COUNTY OF Utah

LEASE NO	LESSOR	LESSEE	DATE	TERM	DESCRIPTION	GROSS ACRES	NET ACRES	RECORDED BOOK	PAGE
UT-4437-FFIF	S. Beverel Nicholes, et ux	The Anschutz Corporation	12/27/77	10 Years	Township 6 South, Range 2 West, SLN Section 27: NE $\frac{1}{2}$ of NW $\frac{1}{4}$ & SW $\frac{1}{2}$ of sd sec. Section 28: NE $\frac{1}{2}$ & NW $\frac{1}{2}$ of sd sec. Section 34: SE $\frac{1}{4}$ & SW $\frac{1}{4}$ of NW $\frac{1}{4}$ & SE $\frac{1}{4}$ of NE $\frac{1}{4}$ & NE $\frac{1}{4}$ of NW $\frac{1}{4}$ & NE $\frac{1}{4}$ of NW $\frac{1}{4}$ of sd sec.	720.00	720.00	1621	726
UT-4437-GGGG	Marion J. Davis, et ux	The Anschutz Corporation	12/20/77	10 Years	Township 9 South - Range 1 East, SLN Sec 32: Com 20 chs E. of SW cor of NW $\frac{1}{4}$, E. 30 chs, N. 20 chs, W. 30 chs, S. 20 chs to beg.	60.00	60.00		
UT-4437-ITTA	Richard H. Martin, et ux	The Anschutz Corporation	11/28/77	10 Years	Township 6 South - Range 2 West, SLN Sec 10: E $\frac{1}{2}$ SE $\frac{1}{4}$ Sec 11: W $\frac{1}{2}$ SW $\frac{1}{4}$	160.00	26.67		

LEASE SCHEDULE

BOOK 1673 PAGE 790

EXHIBIT "A", PAGE 36 STATE OF Utah COUNTY OF Utah

LEASE NO	LESSOR	LESSEE	DATE	TERM	DESCRIPTION	GROSS ACRES	NET ACRES	RECORDED IN BOOK	PAID
UT-4437-1111	E. Paul Evans, et ux	The Anschutz Corporation	3/18/78	5 Years	Township 5 South, Range 1 West, SLM	767.00	767.00		
					Section 19: The N 1/4 of SE 1/4 of section. Area 20 acres.				
					Section 20: S 1/2 of SW 1/4 of section. Area 80 acres.				
					Section 19: S 1/4 of SE 1/4 & S 1/2 of NW 1/4 of SE 1/4 of sd section. Area 60 acres.				
					E 1/2 of SE 1/4 of sd section. Area 80 acres.				
					All of lot 4, & that part of lots 3 & 7 lying S & SE of UPRR in section. Area 100 acres.				
					Section 23: The N 1/2 of the N 1/2 of the SE 1/4 of the SW 1/2 of section.				
					Section 22: The S 1/2 of the N 1/2 and the S 1/2 of the SE 1/4 of the SW 1/4 of section.				
					The N 1/2 of the SE 1/4 of section.				
					The S 1/2 of the SE 1/4 of section.				
					Beginning at the S 1/4 of section; and running thence N 0° 12' 26" E 1981.9 ft along the center line of sd section; thence S 57° 08' 30" W 1592.02 ft; thence S 0° 12' 26" W 1118.91 ft to the S line of section; thence N 89° 33' 01" E along sd S line 1334.17 ft to pt of beginning.				
					Section 26: The W 1/2 of the W 1/2 of the NW 1/4 of section.				
					Section 27: The N 1/2 of the N 1/2 of section.				




LEASE SCHEDULE

BOOK **1673** PAGE **771**

EXHIBIT "A", PAGE **33** STATE OF Utah COUNTY OF Utah

LEASE NO.	LESSOR	LESSEE	DATE	TERM	DESCRIPTION	GROSS ACRES	NET ACRES	RECORDED BOOK	PAGE
UI-4437-JJJJ	Douglas C. Smith, et ux	The Anschutz Corporation	3/18/78	5 Years	Township 5 South, Range 2 West, SLM	1324.12	1324.12		
					Section 7: Lots 7 and 10 and SE 1/4 of NE 1/4 of sd section. Area 71.70 acres.				
					Section 12: S 1/2 of SW 1/4 of section; Area 80 acres. S 1/2 of NW 1/4 of section; Area 80 acres.				
					Section 22: SW 1/4 of section. Area 160 acres. NE 1/4 of section. Area 160 acres.				
					Section 23: SE 1/4 of section. Less 1.81 acres sold to state road. 160 acres.				
					Section 27: N 1/2 of section. Less sold to state road comm. Area 320. acres.				
					Section 28: SE 1/4 of section. Less 3 acres sold to state road comm. 160 acres.				
					Section 32: Commencing at NW corner of section; S 3960 ft, E 1600 ft, N 34°36' Area 252.42 acres.				
					Section 33: N 1/2 of N 1/2 of section; Area 40 acres.				
					Section 34: SE 1/4 of section. Area 160 acres.				



LEASE SCHEDULE

BOOK 1673 PAGE 772

EXHIBIT "A", PAGE 40

STATE OF Utah

COUNTY OF Utah

LEASE NO	LESSOR	LESSEE	DATE	TERM	DESCRIPTION	GROSS ACRES	NET ACRES	RECORDED BOOK	PAGE
UT-4437-NKKK	Grant B. Smith, et ux	The Anschutz Corporation	3/18/78	5 Years	Township 5 South, Range 1 West, SLM	2391.95	2391.95		
					Section 17: Commencing at NW corner of SW 1/4 of section; 80 rods; S 91 rods; NW-ly 81 rods; N 88 rods to beginning. Area 44 acres. Less 4 65 acres to State Road. Area 39.35 acres.				
					Section 18: Commencing 20 chs N of SE corner of sd section; N 20 chs; W 80 chs; S 49 chs, E 40 chs; N 20 chs; E 40 chs to beginning. Less 18.61 acres to state road. Area 204.71 acres.				
					Section 19: NE 1/4; NW 1/4. Also: Commencing at NE corner of SW 1/4 of sd section; S to N line of UPRR; SW-ly along RR to W line of lot 3; N to NW corner of lot 3; E 40 chs to beginning. Area 330.30 acres.				
					Section 32: NW 1/4 of NW 1/4 of section; Area 40 acres. Township 5 South, Range 2 West, SLM				
					Section 10: Com. at SW corner of section; E 60 chs; N 20 chs; W 20 chs; N 60 chs; W 20 chs; S 40 chs; W 20 chs; S 40 chs to beginning. Area 280 acres.				
					Section 13: Com 1320 ft W from NW corner of NE 1/4 of NE 1/4 of section; N 90° W 830 ft; S 25° E 1932 ft; N 1800 ft to beginning. Area 17.20 acres. Com. at SE cor of sec; N 630 ft; S 53° 17' W 1058 ft; N 18° 33' W 1535 ft; N 110 ft; N 41° W 1556 ft; E 1030 ft; N 2530 ft; W 1320 ft; S 5280 ft; E 2640 ft to beg. Area 160.39 acres.				
					Section 15: All.				
					Section 24: SE 1/4 of NE 1/4 of section; Area 40 acres. NE 1/4 of NE 1/4 of section. Area 40 acres. W 1/2 of NE 1/4 of section. Area 80 acres.				

LEASE SCHEDULE

BOOK 16773 PAGE 778

EXHIBIT "A", PAGE 41 STATE OF Utah COUNTY OF Utah

LEASE NO	LESSOR	LESSEE	DATE	TERM	DESCRIPTION	GROSS ACRES	NET ACRES	RECORDED BOOK	PAGE
UT-4437-KKKK	CONTINUED				Township 6 South, Range 2 West, SLM				
					Section 13: S 1/2 of SE 1/4 of section; Area 80 acres.				
					Section 18: S 1/2 of SW 1/4 of section; Area 80 acres.				
					Section 19: ALL SW 1/4 Section 18 Area 160 acres. E 1/2 of NW 1/4 of section; Area 80 acres.				
					NW 1/4 of NE 1/4 of section. Area 40 acres.				
					SW 1/4 of NE 1/4 of section; Area 40 acres.				
					NE 1/4 of NE 1/4 of section. Area 40 acres.				
					Township 4 South, Range 1 East, SLM	985.86	985.86		
UT-4437-LLLL	June W. Holbrook, et ux	The Anschutz Corporation	3/24/78	5 Years	Section 27: Com. S 89° 31' W along Sec. line 511.16 ft from SE corner of section; N 34° 43' E 562.58 ft; N 6° 08' E 94.48 ft; N 9° 40' W 134.67 ft; N 62° 41' W 597.67 ft; N 39° 27' W 239.29 ft; N 39' W 114.88 ft m/l to N line of S 1/2 of SE 1/4 of section; W along sd line 1892.39 ft m/l to W line of sd SE 1/4; S 1320 ft m/l; E along section line 2128.84 ft m/l to beginning. Area 66.18 acres, m/l.				
					Section 28: The W 1/2 of NW 1/4 of SE 1/4 of section. Area 20 acres.				
					Section 33: Commencing 20 chs W of NE corner of section; W 15 chs; S 1295 ft m/l to N line of State Road; E 15 chs; N 1295 ft m/l to beginning. Area 29.43 acres, m/l				
					Township 5 South, Range 1 West, SLM				
					Section 2: Com. at SE corner of section; W 31.25 chs; N 10 chs; E 31.25 chs; S 10 chs to beginning. Area 31.25 acres.				

LEASE SCHEDULE

BOOK 1673 PAGE 774

EXHIBIT "A", PAGE 43 STATE OF Utah COUNTY OF Utah

LEASE NO	LESSOR	LESSEE	DATE	TERM	DESCRIPTION	GROSS ACRES	NET ACRES	RECORDED BOOK	PAGE
UT-4437-1111	CONTINUED								
UT-4437-1111	W. Glade Berry, et ux	The Anschutz Corporation	3/24/78	5 Years	Township 5 South, Range 2 West, SLM Section 16: The SW 1/4 of NE 1/4 & SW 1/4 of section. Area 200 acres. NE 1/4 of NE 1/4 of section. Area 40 acres. The NW 1/4 & NW 1/4 of NE 1/4 of section. Area 200 acres. The SE 1/4 of the NE 1/4 of section. Area 40 acres. The E 1/2 of SE 1/4 of section. Area 80 acres. The W 1/2 of SE 1/4 of section. Area 80 acres.				
UT-4437-1111	Reid A. Berry, et al	The Anschutz Corporation	3/24/78	5 Years	Section 22: All that portion of E 1/2 of SE 1/4 of section; & SW 1/4 of section; lying N of State Hiway. Area 120 acres. W 1/2 of SE 1/4 of section. Area 80 acres. Less 1 acres sold to State Road. Area 79 acres.				
				5 Years	Township 7 South, Range 1 West, SLM Section 18: Lot 3 & NE 1/4 of Section	80.00	80.00		
				5 Years	Township 4 South, Range 3 West, SLM	503.76	503.76		
				5 Years	Section 35: NW 1/4 of NW 1/4 of section; & N 1/2 of NE 1/4 of NW 1/4 of section. 60 acres. Township 5 South, Range 2 West, SLM				
					Section 28: SW 1/4 of section; Less sold State Road 6.44 acres. 153.56 acres.				
					Section 29: E 1/4 & NW of SE 1/4 of section. Area 120 acres.				
					Section 32: The NW 1/4 of NE 1/4 of section. Area 40 acres.				

LEASE SCHEDULE

BOOK 1673 PAGE 775

43

EXHIBIT "A", PAGE 43 STATE OF Utah COUNTY OF Utah

LEASE NO.	LESSOR	LESSEE	DATE	TERM	DESCRIPTION	GROSS ACRES	NET ACRES	RECORDED BOOK	PAGE
UT-4437-0000	Glenn E. Smith	The Anschutz Corporation	9/27/77	5 Years	Township 7 South, Range 1 West, SLM Section 7: NE 1/4 of SW 1/4 of section. Area 50.20 acres. Section 18: Lot 2 & SE 1/4 of section. Area 80 acres.	1565.30	1565.30		
					Section 2: Commencing 123 rods W from the SE corner of the SE 1/4 of section; W 35 rods; N 40 rods; E 35 rods; S 40 rods to the place of beginning. Area 8.75 acres. The S 1/2 of SW 1/4 of section; less 6.21 acres sold to Provo Res. Less 1.61 acres to State Road Comm. Less 23.07 acres sold. Area 43.38 acres.				
					Section 3: Commencing at SE corner of sd section; W 64 rods; N 26°34' E 1032.76 ft; E 594 ft; S 924 ft to beginning. Area 17.50 acres.				
					Section 10: Commencing at NE corner of section; W 40 chs; S 76.21 chs; N 51°21' E 225 ft; N 30° E 225 ft; N 30°26' E 215 ft; N 5°26' E 200 ft; N 15°15' E 338 ft; E 1289 ft; S 634 ft; E 290 ft; N 45°10' E 16 chs; W 11 chs; N 32.5 chs; N 85° W 12.5 chs; N 60° W 7 chs; W 5 chs; N 79° E 8 chs; S 640 E 11 chs; N 19 chs to beginning. Area 248.6 acres.				
					Section 11: Commencing at NW corner of section; S 19 chs; S 85° E 7 chs; N 19.34 chs; W 6.75 chs to beginning. Also commencing 25 chs S of above named cor; S 85° E 18.5 chs; S 7 chs; S 11°30' W 28 chs; W 12.47 chs; N 35.5 chs to beginning. Area 54.6 acres.				
					Section 16: Commencing 8 chs S of NW corner of SW 1/4 of section; S 32 chs; E 40 chs; N 39 chs m or l to state R/W S 78°03' W along S side of sd R/W; 900 ft; S 12° E 600 ft; S 78°31' W 300 ft; N 12° W 600 ft; thence S 78°03' W; 1440 ft m or l to beginning. Less 8.61 acres to State Road. Area 134.86 acres.				

LEASE SCHEDULE

44

BOOK 1673 PAGE 276

EXHIBIT "A", PAGE STATE OF Utah COUNTY OF Utah

LEASE NO	LESSOR	LESSOR	DATE	TERM	DESCRIPTION	GROSS ACRES	NET ACRES	RECORDED BOOK	PAGE
UT-4437-0000	CONTINUED				<p>Section 17: NE 1/4 of SE 1/4 of section; Area 33.85 acres.</p> <p>Commencing at SW corner of sd section; N 17.97 chs; SE-ly 20.25 chs; N 2.70 chs; E 40 chs; S 20 chs; W 60 chs to beginning. Area 115.30 acres.</p> <p>Section 20: The N 1/2 of section. Area 80 acres.</p> <p>The S 1/2 of NW 1/4; N 1/2 of SW 1/4 of section. Area 160 acres.</p> <p>NE 1/4 of section; Less 6 acres for RR & roads. Area 154 acres.</p> <p>Section 17: Commencing 60 chs E & 20 chs N of SW corner of section; W 35.2 chs; NE-ly along S side of State Road to a pt 2.8 chs due N of beginning; S 2.8 chs to beginning. Area 11.96 acres m or l.</p> <p>Section 21: Commencing 100 rods E of NW corner of section; S 64 rods; E 48 rod N 20 rods; E 20 rods; S 20 rods; E 32 rods; N 20 rods; E 40 rods; S 20 rods; E 60 rods; N 64 rods; W 200 rods to beginning. Area 73 acres m or l.</p> <p>Also commencing at NW corner of section; S 120 rods m or l to R of W of Union Pacific RR; E 26 rods; N 40 rods E 20 rods; N 80 rods m or l to N line of section; W 46 rods to beginning. Area 29.5 acres m or l.</p> <p>Township 5 South, Range 2 West, SLM</p> <p>Section 25: W 1/2 of NE 1/4; also N 1/2 of NW 1/4 of sd section; Area 400 acres.</p>				

LEASE SCHEDULE

45

BOOK 1673 PAGE 777

EXHIBIT "A", PAGE STATE OF Utah COUNTY OF Utah

LEASE NO	LESSOR	LESSEE	DATE	TERM	DESCRIPTION	GROSS ACRES	NET ACRES	BOOK	PAGE
UT-4437-PPPP	Stephen G. Holbrook	The Anschutz Corporation	3/24/78	5 yrs.	Township 5 South, Range 2 West, SLM Section 28: 3 NE $\frac{1}{4}$, NW $\frac{1}{4}$, less 3 acres sold to State road	317.00	317.00	1645	733
UT-4437-9999	David W. Holbrook	The Anschutz Corporation	3/24/78	5 yrs.	Township 5 South, Range 2 West, SLM Section 23: 2 NW $\frac{1}{4}$, NE $\frac{1}{4}$; less 8.77 acres sold to State road.	312.23	312.23	1645	735
UT-4437-RRRR	Lloyd L. Christensen et ux	The Anschutz Corporation	3/18/78	5 yrs.	Township 6 South, Range 1 West, SLM Section 6: Commencing 46.50 chs S from NW $\frac{1}{4}$ corner of sd section; running E 40 chs to center line of sd section; S 23.26 chs to center line of section; S 23.26 chs to S line of sd section; W 40 chs to SW $\frac{1}{4}$ corner of sd section; N 23.26 chs to beginning. Area 93.04 acres.	225.91	225.91	1645	737
UT-4437-SSSS	Utah Stake of the Church of Jesus Christ of Latter Day Saints	The Anschutz Corporation	12/7/77	10 yrs.	Section 31: Lot 4 of sd section. Area 40 acres. Township 7 South, Range 2 East, SLM Section 10: Commencing at center of sd section; Thence W 2.50 chs; thence N 12.55 chs; thence S 89° E 7.33 chs; thence N 12° E 11.40 chs; thence N 89° W 7.33 chs; thence S 10° W 8.30 chs; thence N 89° W 11.73 chs; thence S 30.73 chs m/l to the meander line of Utah Stake of Mormon Church said meander line S 68 1/2° E 3.08 chs; thence S 57° E 13.50 chs; thence N 23.45 chs; thence W 7.0 chs to point of beginning. Area 70.54 acres.	576.47	576.47		

Commencing 1763 feet E of W 1/4 corner section; thence N 950 ft; E 40 ft; N 1251 ft; S 89° E 19.12 chs; S 40 ft S, N 89° W 2.33 chs; S 12° W 2.33 chs; N 89° W 30 ft; S 10° W 13.61 chs; S 70° 35' W 19.67 chs; S 219.34 ft; N 57° W 24.43 chs; N 68° 51' W 3.71 chs N 940 ft to beginning. Area 73.61 acres.

Commencing W 905.28 ft; S 974.16 ft; S 102.42 ft; S 85° E 934.80 ft; N 94.97 chs; N 57° W 924.96 ft; N 68° 15' W 157.55 ft to beginning. Area 139.63 acres.

NOT LEGIBLE FOR MICROFILM
LEASE SCHEDULE

BOOK **16773** PAGE **778**

EXHIBIT "A", PAGE **46** STATE OF Utah COUNTY OF Utah

LEASE NO	LESSOR	LESSEE	DATE	TERM	DESCRIPTION	GROSS ACRES	NET ACRES	RECORDED BOOK	PAGE
UT-4437-SSSS	Continued-----								
UT-4437-TTTT	Corporation of the Presiding Bishop Church of Jesus Christ of Latter Day Saints	The Anschutz Corporation	12/7/77	10 yrs.	<p>✓ Commencing 393.5 ft S and 1804 ft S 89° E along a division fence from the NW corner of sd section; thence S 89° E 775.2 ft; thence S 19° W 16.5 ft; thence S 10° W 574.5 ft; thence N 89° W 457.6 ft; thence S 10° W 522.8 ft; thence N 89° W 765.0 ft; thence N 0° 29' E 1131.3 ft to beginning. 25.00 acres.</p> <p>✓ Commencing 393.5 ft S and 2828 ft S 89° E along a division fence and S 19° W 2285.4 ft from the NW corner of sd section; thence S 89° E 594.0 ft; thence S along a fence 1776.6 ft; m/1 to the Utah Lake Meander line; thence N 57° W 722.0 ft; thence N 0° 29' E 1393.8 ft m/1 to beginning. 21.88 acres.</p> <p>✓ Commencing at a pt where the Utah Lake Meander line on the S side of sd section intersects the E side of the Durrant Ferry sd joint being W 20.50 chs and N 41° 30' W 14.50 chs and N 57° W 0.15 chs from the SE corner of sd section; thence S 0° 49' E 20 chs; thence S 0° 15' E 79.38 chs; thence N 92° 15' W 10.20 chs; thence N 85° 15' W 3 chs; thence N 10° 15' 100.34 chs; m/1 to the sd Utah Lake Meander line; thence with said Meander line S 57° E 10.94 chs, m/1 to the point of beginning. Area 106.13 acres.</p> <p>✓ Commencing W 928.89 ft; S 118.08 of sd section; S 57.63 chs; E 59.04 ft; S 79° E 934.80 ft; N 59.84 chs; N 85° 15' W 932.83 ft to beginning. Area 82.56 acres.</p> <p>✓ Commencing 9.34 chs E and 8.30 chs S of NW corner of NE 1/4 of sd section; thence S 57.25 chs; W .80 of a ch; thence N 8.13 chs; thence N 59.70 chs; thence S 57° E 10.24 chs to beginning. 56.01 acres.</p> <p>Township 7 South, Range 3 East, SIM Section 18:</p> <p>✓ Commencing 5.53 Chs N and 20 chs W of the section corner common to sections 18, 17, 19, 20 is said Township and Range; thence W 8.05 chs; thence N 1° 45' W 4.25 chs; thence N 27° E 2.11 chs; thence N 23° E 1.56 chs; thence N 8° W 4.06 chs; thence N 16° W 3.09 chs; thence E 6.33 chs; thence S 12° 28' E 8.09 chs; thence S 6.17 chs to beginning. 9.60 acres.</p>	186.88	186.88		

NOT LEGIBLE FOR MICROFILM
LEASE SCHEDULE

47

EXHIBIT "A", PAGE STATE OF Utah COUNTY OF Utah

LEASE NO	LESSOR	LESSEE	DATE	TERM	DESCRIPTION	GROSS ACRES	NET ACRES	RECORDED PAGE
UT-4437-TTTT	Continued-----	-----			<p>Commencing 20 chs N and 28.05 chs W from the corner common to Sections 17, 18, 19, and 20 said Township and Range; thence S 159° E 3.02 chs; thence S 89° E 4.06 chs; thence S 23° W 1.50 chs; thence W 12.78 chs; thence North 1.93 chs; thence E 3.75 chs; thence N 6.41 chs; thence E 6.20 chs to place of beginning. 10.58 acres.</p> <p>Commencing 20.38 chs W of the Corner of Sections 16, 17, 19, 20, thence S 19.63 chs; thence W 9.95 chs; thence N 9.47 chs; thence E 9.57 chs; thence N 15.18 chs; thence E 0.38 chs; thence S 5 chs to place of beginning. 10 acres.</p> <p>Also: Commencing 20.38 chs W of the corner to Sections 17, 18, 19, 20 in sd Township and Range; thence S 10.16 chs; thence W 9.57 chs; thence N 15.16 chs; thence E 9.57 chs; thence S 5 chs to place of beginning. 14.51 acres.</p> <p>Commencing 50 chs W from the corner common to Sections 17, 18, 19, and 20 sd Township and Range; thence N 13.85 chs; to Utah Lake; thence following the edge of Utah Lake, N 65° W 10.48 chs to Utah Lake; thence S 65° 25' W 9.69 chs; thence S 46° W 4.34 chs; thence S 21 3/4° W 6.81 chs; thence S 22° 20' E 5.32 chs; thence E 21.93 chs to beginning. 35.10 acres.</p> <p>Commencing 20 chs N of the SW corner of the SE 1/4 of sd section; thence E 18.20 chs to the W line of the right of way of the L.A. and S.L.R.R. Co., thence N 12° 25' W along sd RR right of way, 9.60 chs; thence S 85° 30' W 16.20 chs; thence S 8.25 chs to place of beginning. 15.36 acres.</p> <p>Commencing 29.95 chs W from the SE corner of sd section; thence S 19.63 chs; thence W 10.05 chs; thence N 24.63 chs; thence E 10.05 chs; thence S 5 chs to place of beginning. 24.75 acres.</p> <p>Beginning at a pt which is S 3421.6 ft and W 2637.5 ft from the NE corner of sd section; thence S 86° W 184.8 ft; thence S 12.07° W 100.7 ft; thence S 51° 34' W 896.0 ft; thence S 53° 30' E 50.8 ft; thence N 79° 28' E 866.3 ft; thence N 0° 27' E 545.7 ft to point of beginning. 6.78 acres.</p>			

NOT LEGIBLE FOR MICROFILM

LEASE SCHEDULE

48

EXHIBIT "A", PAGE 48 STATE OF Utah COUNTY OF Utah

LEASE NO	LESSOR	LESSEE	DATE	TERM	DESCRIPTION	GROSS ACRES	NET ACRES	RECORDED BOOK PAGE
UT-4437-TTTT	Continued-----							
UT-4437-UUUU	Max L. Christensen	The Anschutz Corporation	3/24/78	5 yrs.	<p>Section 19: Beginning 1338 ft W from the NE corner sd section; thence W 1936 ft; thence S 59.40 ft more or less; thence S 19°40' E 14.39 chs; thence S 5 d; thence E 4.66 chs; thence N 35.64 ft; thence E 20 chs; thence N 15.63 chs to beginning. 52 acres.</p> <p>Commencing at the NE corner of the NW 1/4 sd section; thence S 20 chs; thence W 4.66 chs; thence N 5 chs; thence N 19°40' W 17.39 chs; thence N 6 chs; thence E 9.61 chs; thence S 5 chs to place of beginning. 18 acres.</p> <p>Township 6 South, Range 1 West, SLN Section 6: Commencing 23.25 chs S from NW/C of section; running E. 40 chs to center line of section; S. 23.25 chs; W. 40 chs to W. line of section; N. 23.25 chs to beginning</p> <p>Township 7 South, Range 1 West, SLN Section 7: All lot 3</p> <p>Township 5 South, Range 2 West, SLN Section 29: SW&SE&</p> <p>Township 4 South, Range 1 West, SLN</p>	92.87	92.87	
UT-4437-VVVV	John A. Berry	The Anschutz Corporation	3/24/78	10 yrs.	<p>Section 35: SW 1/4 of SE 1/4 of section. Less Roadway sold to Utah Co. Area 39 acres.</p>	79.78	79.78	
UT-4437-WWWW	Holbrook Farms	The Anschutz Corporation	5/1/78	10 yrs.	<p>Section 36: A strip of land of varying width situated in SW 1/4 of section; said strip of land extending each side & parallel with following described cen line. Beginning at a pt 1,298 ft E from SW cor of section; N 45°59' W 1,803 ft to E line of section 35 describing a 50 ft strip of land extending 25 ft each side & parallel with said center line. Area 2.08 acres m/l.</p> <p>W 1/2 of SE 1/4 of SW 1/4 & SW 1/4 of SW 1/4 & NW 1/4 of SW 1/2 of section. Less 2.08 acres sold SL & URR Co. Area 97.92 acres.</p>	2947.80	2947.80	

NOT LEGIBLE FOR MICROFILM
LEASE SCHEDULE

49

BOOK 1673 PAGE 781

EXHIBIT "A", PAGE STATE OF Utah COUNTY OF Utah

LEASE NO	LESSOR	LESSEE	DATE	TERM	DESCRIPTION	GROSS ACRES	NET ACRES	RECORDED BOOK	PAGE
UT-4437-111111	Continued-----				Township 4 South, Range 1 East, SLM				
					Section 27: N 1/2 of SW 1/4 of section. Area 80 acres.				
					Section 28: The SW 1/4 of SW 1/4 of section. Area 40 acres. Com. of SE corner of SW 1/4 of section; W 12.50 chs; N 20 chs; E 12.50 chs; S 20 chs to beginning. Area 25 acres. The SW 1/4 of SE 1/4 of section. Area 40 acres. N 1/2 of SW 1/4 of section. Area 80 acres.				
					Section 29: W 1/2 of SE 1/4 of NE 1/4 of section. Area 20 acres. NE 1/4 of SE 1/4 & E 1/2 of SE 1/4 of section. Area 40 acres. ?				
					Section 33: Com. 2.23 chs W & 20 chs N from SE corner of NE 1/4 of section; E 92 rods; S 28 rods to bank of N Bench Irr. Canal; W-ly along canal bank 105 rods to a pt due S of beg. N 18 rods to beg. Area 14.23 acres. Com. 35 chs W of NE corner of section; S 19.622 chs to N R of W line of State Road; S 89° 13' W 153 ft; N 87° 35' W 155.5 ft; W-ly 849.5 ft along the arc of a 5679.7 radius to right; N 19.232 chs; E 17.50 chs to beginning. Area 32.93 acres m or l.				
					Township 5 South, Range 1 West, SLM				
					Section 1: Com. 30 chs S of NW corner of section; E 20 chs SW along RR to W 1/4 cor; N 10 chs to beginning. Area 7.62 acres. Com. 20 chs S of NW cor of section; E 20 chs; S 10 chs; W 20 chs; N 10 chs to beginning. Area 19.75 acres.				

NOT LEGIBLE FOR MICROFILM
LEASE SCHEDULE

50

BOOK 1573 PAGE 782

EXHIBIT "A", PAGE STATE OF Utah COUNTY OF Utah

LEASE NO	LESSOR	LESSEE	DATE	TERM	DESCRIPTION	GROSS ACRES	NET ACRES	RECORDED BOOK	PAGE
UT-4437-KATON	Continued				<p>Com. at NW cor of section; E 20 chs; S 10 chs; W 20 chs; N 10 chs to beginning. Area 19.91 acres.</p> <p>Comencing 10 chs S of NW corner of section; E 20 chs; S 10 chs; W 20 chs; N 10 chs to beginning. Area 20 acres. Also all of that portion of Lot 3 lying S of R of W of SL & U RR; all of Lots 4 & 7, & SE 1/4 of NW 1/4 all being in sec. 1. Area 135 acres. Total area 155 acres, m/l.</p> <p>Section 2: The S 1/2 of SE 1/4 of NE 1/4 of section. Area 20 acres.</p> <p>Com. at NE cor of section; S 20 chs; W 40 chs; N 10 chs; E 20 chs; N 10 chs; E 20 chs to beginning. Area 60 acres, m or l.</p> <p>Com. .25 chs S of NE cor of NW 1/4 of section; W 20 chs; S 9.75 chs; E 40 chs; N 9.75 chs; W 20 chs to beginning. Area 39 acres.</p> <p>The S 1/2 of SE 1/4 of NE 1/4 of section; Less 1.31 acres sold U.L. Irrigation Co. Area 18.69 acres.</p> <p>Com. 20 chs S & 20 chs W from NE cor of section; W 40 chs; S 10 chs; E 40 chs; N 10 chs to beginning. Area 40 acres.</p> <p>Lot 4 & SW 1/4 of NW 1/4 of section; Less 6.33 acres to state road. Area 73.67 acres.</p> <p>Com. at pt 60 chs W & 10 chs S of NE cor of section; E 16.56 chs; N 8.57 W 10 chs; E 0.50 ch S 8.57 E 10 chs; E 2.94 chs; S 10 chs W 20 chs; N 10 chs to beginning. Area 19.50 acres. Less 0.50 acre canal.</p> <p>Section 3: Lots 1,2,3,4, of section; Less 2.50 acres sold Co for road Less 1.01 ac. sold to Provo Reservoir Co. Area 157.50 acres.</p> <p>Com. at SE cor of NE 1/4 of Section; N 20 chs to S line of sd section; W 336 ft m or to the E line of Provo Reservoir Canal R/W; S-ly to a point directly W of the point of beg. E 200 ft m or l to beginning. Area 6.50 acres, m or l</p>				

NOT LEGIBLE FOR MICROFILM
LEASE SCHEDULE

BOOK 1673 PAGE 288

51

EXHIBIT "A", PAGE 51 STATE OF Utah COUNTY OF Utah

LEASE NO	LISSOR	LESSEE	DATE	TERM	DESCRIPTION	GROSS ACRES	NET ACRES	RECORDED BOOK PAGE
LT-4437-MMMW	Continued				Township 5 South, Range 3 West, SLN			
					Section 14: SW 1/4 of SE 1/4 of section. Area 40 acres.			
					Township 5 South, Range 2 West, SLM			
					Section 4: SW 1/4 of SW 1/4 of section. Area 40 acres.			
					Section 8: SW 1/4 of NW 1/4 & W 1/2 of SW 1/4 of section. Area 120 acres.			
					1 S 1/2 of SE 1/4 & E 1/2 of SW 1/4 & SE 1/4 of NW 1/4 of section, 200 acres.			
					2 S 1/2 of NE 1/4 & N 1/2 of SE 1/4 of section. Area 160 acres.			
					1 NW 1/4 of NW 1/4 of section. Area 40 acres.			
					Section 17: 1/2 Com. 33 ft N of SE cor of sec; W 120 rods; N 20 ft; W 40 rods; N 20 ft; W 40 rods; N 78 rods 13 ft; E 160 rods; S 80 rods to beginning. Area 80 acres.			
					4 The S 1/2 of NE 1/4 & E 1/2 of NW 1/4 of section. Area 160 acres.			
					2 S 1/2 of SE 1/4 of sec 8 & N 1/2 of NE 1/4 of section; Area 160 acres.			
					Section 20: 1 SW 1/4 of SE 1/4 & SE 1/4 of SW 1/4 of section. Area 80 acres.			
					3 The NE 1/4 & the E 1/2 of the NW 1/4 & the NE 1/4 of the SW 1/4 of section; Area 280 acres m/l.			
					2 N 1/2 of SE 1/4 & SE 1/4 of SE 1/4 of section. Area 120 acres.			
					Section 21: 1 SW 1/4 of section. Area 160 acres.			
					2 The S 1/2 of NE 1/4 & E 1/2 of NW 1/4 of section. Area 160 acres.			

NOT LEGIBLE FOR MICROFILM

LEASE SCHEDULE

BOOK 1673 PAGE 784

52

EXHIBIT "A", PAGE 52 STATE OF Utah COUNTY OF Utah

LEASE NO	LESSOR	LESSEE	DATE	TERM	DESCRIPTION	GROSS ACRES	NET ACRES	RECORDED BOOK	PAGE
UT-4437-XXXX	Corporation of the Presiding Bishop of The Church of Jesus Christ of Latter-Day Saints	The Anschutz Corporation	3/17/78	10 yrs.	<p>Township 5 South, Range 1 West, SLN</p> <p>Section 26: Commencing 68 rods North of the SW corner of the SW 1/4 of said section; thence North 92 rods; thence East 158 rods; thence South 92 rods; thence West 158 rods to place of beginning. 90.85 acres.</p> <p>Section 26: Commencing at the SW corner of the SW 1/4 of said Section; thence West 68 rods; thence East 158 rods; thence South 68 rods; thence West 50 rods; thence North 40 rods; thence West 20 rods; thence South 40 rods; thence West 60 rods to the place of beginning. 62.15 acres.</p> <p>Section 26: Commencing at the SW 1/4 SE 1/4 SW 1/4, 5 acres.</p> <p>Section 26: Commencing at the SE corner of said Section 27; thence West 208 feet; thence N 4° 50' W 1320 feet; thence East 26 feet; thence N 59° W 409 feet; thence West 26 feet; thence N 4° 30' W 578 feet; thence N 10° 14' W 360 feet; thence East 462.20 feet; thence South 2640 feet to beginning. 19.14 acres.</p> <p>Section 27: Commencing at a point North 1320 feet and east 2640 feet of the SW corner of said section; thence East 1746 feet; thence North 730 feet; thence West 1746 feet; thence South 730 feet to beginning. 69.04 acres.</p> <p>Section 33: Commencing at the NE 1/4 of said section; thence East 2365 feet to a point 25 feet from the center of the Utah Lake Irrigation Company canal as at present constructed; thence parallel with and 25 feet from the center line of said canal as follows: S 40° 27' E 100 feet; thence S 60° 20' W 393 feet; thence S 0° 38' E 812 feet; thence S 40° 39' E 15.4 feet; thence West 2346 feet; thence North 1320 feet to point of beginning. 71.75 acres.</p>	796.93	796.93		
UT-4437-YYYY	Corporation of the Presiding Bishop of Church of Jesus Christ of Latter Day Saints	The Anschutz Corporation	5/1/78	10 yrs.	<p>Township 6 South, Range 2 West, SLN</p> <p>Section 26: SE 1/4</p> <p>Section 32: SE 1/4, S 1/2 S 1/4 NE 1/4, NW 1/4 SE 1/4 NE 1/4</p> <p>Section 33: S 1/2, S 1/2 NE 1/4</p> <p>Section 34: S 1/2</p> <p>Section 35: S 1/2</p>	4010.00	4010.00		

EXHIBIT "A", PAGE 53 STATE OF Utah COUNTY OF Utah

LEASE NO	LESSOR	LESSEE	DATE	TERM	DESCRIPTION	GROSS ACRES	NET ACRES	RECORDED BOOK	PAGE
UT-4437-YYYY	Continued-----								
UT-4437-2222	Elberta Farm Corporation	The Anschutz Corporation	5/8/78	10 yrs.	<p>Township 7 South, Range 2 West SLM</p> <p>Section 2: All</p> <p>Section 3: N$\frac{1}{2}$, SE$\frac{1}{4}$</p> <p>Section 4: All less SW$\frac{1}{4}$NE$\frac{1}{4}$</p> <p>Section 5: S$\frac{1}{2}$SE$\frac{1}{4}$, S$\frac{1}{2}$NE$\frac{1}{4}$</p> <p>Section 8: S$\frac{1}{2}$SE$\frac{1}{4}$, S$\frac{1}{2}$NE$\frac{1}{4}$</p> <p>Section 9: SE$\frac{1}{4}$, S$\frac{1}{2}$SW$\frac{1}{4}$, S$\frac{1}{2}$NW$\frac{1}{4}$, W$\frac{1}{2}$NE$\frac{1}{4}$, SE$\frac{1}{2}$NE$\frac{1}{4}$</p> <p>Section 16: W$\frac{1}{2}$</p> <p>Township 7 South, Range 1 West, SLM</p> <p>Sec. 24: Lot 6 Area 58.0 acres.</p> <p>Sec. 34: Lots 1 and 2 Also SW $\frac{1}{4}$ of NE $\frac{1}{4}$ of section. Also W $\frac{1}{2}$ of SE $\frac{1}{4}$ of section. Area 180 acres.</p> <p>Sec. 35: All of Lot 3. 11.0 acres.</p> <p>Township 8 South, Range 1 West, SLM</p> <p>Sec. 20: Lot 64.10 acres.</p> <p>Sec. 21: All. Less lots 3, 6, 8 and 12 and W $\frac{1}{2}$ of Lot 2. Area 595 acres.</p> <p>Lot 1. Area 22.3 acres.</p> <p>Lot 2. Area 23 acres.</p> <p>Lot 3. Area 56 acres.</p> <p>Lot 4. Area 67 acres.</p> <p>SE $\frac{1}{4}$ of W $\frac{1}{2}$ of NW $\frac{1}{4}$; SE of NW $\frac{1}{4}$. Area 260.0 acres.</p> <p>Sec. 27: W $\frac{1}{2}$. Area 320 acres.</p> <p>Lot 2. Area 39.80 acres.</p> <p>Lot 3. Area 37.0 acres.</p> <p>Lot 4. Area 67 acres.</p> <p>Sec. 28: All. Less lots 3, 5, 12, 41 and E $\frac{1}{2}$ of 63. Area 585 acres.</p> <p>Sec. 29: Commencing at the SE corner of sd section; thence W/ 132.50 ft, m or l, to E line of the State Road; thence NE'ly along the E line of sd State road; 7930 ft; more or less, to point where the E line of sd State Road with the E line of Section 20; thence S along the E line of sd section 20 & 29, 7930 ft m or l, to beginning. 12.06 acres</p>	11426.28	11426.28		

NOT LEGIBLE FOR MICROFILM
LEASE SCHEDULE

BOOK 1673 PAGE 786

54

EXHIBIT "A", PAGE 54 STATE OF Utah COUNTY OF Utah

LEASE NO	LESSOR	LESSEE	DATE	TERM	DESCRIPTION	GROSS ACRES	NET ACRES	RECORPED BOOK	PAGE		
UT-4437-2222	Continued-----										
				Sec. 32:	Commencing at the SE corner of section; thence W 198.75 ft to the E line of the State Road; thence NE 1/4 along the E line of Sd highway r of w 5250 ft, m or l to the N line of sd section; thence E along sd N line of sd section; 132.50 ft to the NE corner of se section; thence S along the E line of sd section; 5230 ft m or l to the point of beginning. Area 20.08 acres, m or l.						
				Sec. 33:	All. 640 acres.						
				Sec. 34:	W 1/2, SE 1/4, SW 1/4 NE 1/4. Area 520.0 acres. Lot 2. Area 38.50 acres. Lot 1. Area 51.60 acres.						
				Sec. 35	The SW 1/4 of SW 1/4 and Lots 1, 2, and 3 of sd section. Area 166 acres m or l.						
				Township 9 South, Range 1 West, SLM							
				Sec. 1:	Lot 1 and accretion land in SW 1/4 of sd section. Area 80 acres.						
				Sec. 2:	Lots 1, 2, 3, S 1/2 of N 1/2; S 1/2. Area 592.75 acres.						
				Sec. 3:	All. Area 640 acres.						
				Sec. 4:	All. Area 640 acres.						
				Sec. 5:	Commencing at the SE corner of sd section; thence W 265 ft to E line of State Road; thence NE 1/4 along E line of sd State Road r of w. 1029.50 ft; thence E 255.50 ft m or l, to E line of sd section; thence S along the E line of sd section; 1029.50 ft, m or l to beginning. Area 6.11 acres, m or l.						
				Sec. 9:	All. 640 acres.						
				Sec. 10:	All. 640 acres.						
				Sec. 16:	The W 1/2 of W 1/2; N 1/2 of SE 1/4 of SE 1/4. N 1/2 of NE 1/4 of NW 1/4. S 1/2 of NE 1/4; S 1/2 of NE 1/4 of NE 1/4; NE 1/4 of SE 1/4; SE 1/4 of SE 1/4 of SE 1/4; SE 1/4 of NW 1/4; NE 1/4 of SE 1/4. Area 450 acres.						
				Sec. 15:	E 1/2. Area 320 acres.						
				Sec. 20:	All. Less N 300 ft. Area 603.64 acres.						
				Sec. 21:	W 1/2. Area 320 acres.						
				Sec. 28:	W 1/2; SW 1/4 of NE 1/4; S 1/2 of NW of NE 1/4; W 1/2 of SE 1/4. 460 acres.						
				Sec. 29:	Commencing at the NW corner of sd section; thence S 2140 ft; thence E 2640 ft; thence S 784 ft; thence E 2640 ft; thence N 2924 ft; thence W 5230 ft to beginning. Area 354.42 acres.						

NOT LIABLE FOR MICROFILM

LEASE SCHEDULE

BOOK 1673 PAGE 787

55

EXHIBIT "A", PAGE STATE OF Utah COUNTY OF Utah

LEASE NO	LESSOR	LESSEE	DATE	TERM	DESCRIPTION	GROSS ACRES	NET ACRES	RECORDED BOOK	PAGE
UT-4437-2222	Continued-----								
					<p>Sec. 33: All. Area 640 acres.</p> <p>Sec. 34: The W 1/2 of NW 1/4 and W 1/2 of SW 1/4 of sd section. Area 131.85 acres. Also, Cont S 89°12' E 5.66 chs of the SW corner of the SE 1/4 of sd section, thence S 89°12' W 25.66 chs; thence N 20.10 chs; thence N 89°45' E 25.38 chs; thence S 0°48' E 19.88 chs to beginning. 51.06 acres.</p> <p>Township 10 South, Range 1 West, SLM</p> <p>Sec. 3: Commencing at the SW corner of section; thence N 20 chs; E 21.50 chs; S 14°34' E 10.31 chs; thence W 4 chs; thence S 10 chs; thence W 20 chs to beginning. Area 44.1 acres.</p> <p>Commencing at the NW corner of sd section; thence E 2640 ft; thence S 764.9 ft to point on W-ly side of Current Creek Drainage; thence along said drain age as follows: S 16°58' W 310.6 ft; thence continuing along said drainage S 26°28' W 1194.6 ft; thence continuing along said drainage S 39°40' W 354.1 ft; thence continuing along sd drainage S 39°46' W 915 ft; thence continuing along sd drainage S 6°30' E 857.71 ft; thence W 1319.7 ft; thence N 3960 ft to beginning. Area 180.39 acres.</p> <p>Also, Beginning at a pt in a fence line which pt is S along the section line 104.29 ft from the NW corner of sd section; thence S 89°36' E along sd fence line 1305.2 ft to a fence line; thence N 0°26' W along sd fence line 104.6 ft to a fence line; thence S 89°42' E along said fence line 1368.0 ft to a fence line; thence S 0°24' E along sd fence line 664.9 ft to a point on the W-ly side of the Current Creek Drainage as follows: S 16°58' W 410.6 ft; thence continuing along sd drainage S 26°28' W 1194.6 ft; thence continuing along sd drainage S 39°40' W 354.1 ft; thence continuing along sd drainage S 39°46' W 915.0 ft; thence continuing along sd drainage S 6°30' E 963.4 ft to a fence line, thence N 0°02' W along sd fence line 3961.4 ft to beginning. Containing a planimetered area of 182.0 acres.</p> <p>Sec. 4: Commencing at the NE corner of sd section; thence running W 1750 ft; thence S 590 ft; thence S 75°50' E 572 ft; thence S 17°51' E 500 ft; thence S 18°30' E 505 ft; thence S 2°20' W 580 ft; thence S 11°15' E 500 ft; thence S 18°30' E 520 ft; thence S 5° E 590 ft; thence S 586 ft; thence S 14°55' E 540 ft; thence E 700 ft; to the SE corner of sd section; thence N one mile to beginning. Area 151.35 acres.</p>				

LEASE NO.	LESSOR	LEASE DATE	TERM	DESCRIPTION	GROSS ACRES	NET ACRES	RECORDED BOOK PAGE
UT-4437-2222	Continued-----						
UT-4511-A	Vert Christopherson et ux	5/22/78	10 yrs.	<p>Sec. 9: Commencing at the NE corner of sd section; and running thence W 333 ft; thence S 40 chs; thence E 888 ft; thence N 40 chs; thence E 888 ft; thence N 40 chs to begin Area 53.82 acres.</p> <p>Sec. 19: The part of the SW 1/4 of the SE 1/4 of sd section lying E of the Canal. 23 acres.</p> <p>Township 7 South, Range 2 East, S1M</p> <p>Section 33 - Com 10 chs W of SE cor of SE1/4, W 5 chs, N 20 ch to beg. Area 20 acres. Section 34: - Com SW cor SW1/4 of sec, E 40 rds; N 80 rds; W 40 rds; S 80 rds to beg. Area 20 acres. ALSO com at SE cor of sec, W 10 chs; E 10 chs; S 20 ch to beg. Area 20 acres. ALSO com at NW cor of SW1/4 of sec, E 40 rds; N 80 rds; W 40 rds; S 80 rds to beg. Area 20 acres. ALSO com at NW cor of SW1/4 sec, S 80 rds; W 40 rds; N 80 rds to beg. Area 20 acres. Township 8 South, Range 2 East, S1M: Section 4 - Com 15 chs W of NE sec cor; S 7.5 chs; NE 4.7 chs; N 5.79 chs; W 4.3 chs; to beg. Area 2.99 acres. ALSO com at NE sec cor; W 10.5 chs; S 5.2 chs; NE 11.7 chs to beg. Area 2.87 acres.</p>	75.86	75.86	

NOT LEGIBLE FOR MICROFILM
LEASE SCHEDULE

57

EXHIBIT "A", PAGE

STATE OF

Utah

COUNTY OF

Utah

LEASE NO	LESSOR	LESSEE	DATE	TERM	DESCRIPTION	GROSS ACRES	NET ACRES	RECORDED BOOK	PAGE
UT-4511-B	Theodore A. Halladay et ux	The Anschutz Corporation	5/24/78	10 yrs.	<p>Township 7 South, Range 2 East, SLN</p> <p>Com 12.30 chs E of NE cor SW 1/4 Sec 3, T7S, R2E, SLN; S 1/4 W .82 ch; S 65° E 3.7 ch; S 34° W 2.25 ch; S 66° W .5 ch; N 87° W 1.68 ch; S 1° W 11.71 ch; S 89 E 5 ch; N 1° E 16.16 ch; W 5 chs to beg. Area 7.26 acres.</p> <p>Com 12.3 chs E & S 1° W .02 ch fr NE cor SW 1/4 Sec 3, T7S, R2E, SLN; S 65° E 3.7 ch; S 34° W 2.25 ch; S 66° W .5 ch; N 87° W 1.68 ch; N 1° E 3.63 chs to beg. Area .80 acre.</p> <p>Com. 8.22 chs N & 12.20 chs W of SE cor of Sec 4, T 7 S, R 2 E, SLN; N 11 chs to S side of Provo City Boat Harbor Road; W 5.8 chs along said Road N 26° E 11 chs along said Road; N 7/6° 30' W 15.5 chs along said road; S 21.2 chs, m or l to an E-W fence; E 16.2 chs to beg. Area 32.14 acres. less sold Provo City. Area 30.36 acres.</p> <p>Com. 14.91 chs N & 19.504 chs W from SE cor Lot 4, Sec 4, T 7 S, R 2 E, SLN; S 1° E 120 ft; S 88° E 109 ft; S 1° W 120 ft; N 89° W 100 ft to beg. Area .28 of an acre.</p> <p>Com. 11.52 chs N & 19.55 chs N 23° E of SE cor of Sec 4, T 7 S, R 2 E, SLN; N 89° W 2.53 ch; N 78° W 11.58 ch; N 10° W 8.60 ch; N 12.75 ch; S 67° 13' E 5.42 ch; S 15° E 6.33 ch; S 63° E 1.47 ch; N 15° 26' E .75 ch; S 65° E 3.50 ch; S 2 3/4° W .75 ch; N 17 3/4° E 2.90 ch; S 19° 59' E 2.03 ch; S 69° 26' E 38 lks; S 1° W 13.62 chs to beg. Area 25.77 acres.</p>	148.94	148.94		

EXHIBIT "A", PAGE 58 STATE OF Utah COUNTY OF Utah

LEASE NO.	LESSOR	LESSEE	DATE	TERM	DESCRIPTION	GROSS ACRES	NET ACRES	RECORDED BOOK PAGE
UT-4511-B	Continued-----							
UT-4511-C	John T. Hansen et ux	The Anschutz Corporation	5/17/78	10 yrs.	<p>Com. at NW cor of Sec 3, T 7 S, R 2 E, SLM; E 11.62 chs; S 17.59 chs; W 4.13 chs; S 2.23 chs; S 35.1° W 2.98 chs; S 3.03 chs; S 67° 31' E 1.78 chs; S 5.47 chs; S 81 3/4° W 1.68 chs; N 86° 24' W 2.96 chs; S 61° W 3.20 chs; N 32.70 chs to beg. Area 30.18 acres.</p> <p>Township 8 South, Range 2 East, SLM</p> <p>Com. at SW cor of NW 1/4 of Sec 3, T 8 S, R 2 E, SLM; N 20 chs; E 16 chs; S 20 chs; W 16 chs to beg. Area 32 acres.</p> <p>Com. 13 chs W of SW cor of NW 1/4 of Sec 3, T 8 S, R 2 E, SLM; N 20 chs; W 6 chs; S 20 chs; E 6 chs to beg. Area 12 acres.</p> <p>Com. at SW cor of NE 1/4 of Sec 4, T 8 S, R 2 E, SLM; W 2 chs; N 20 chs; S 2 chs; S 20 chs to beg. Area 4 acres.</p>	153.84	153.84	

NOT LEGIBLE FOR MICROFILM

LEASE SCHEDULE

BOOK 1673 PAGE 791

59

EXHIBIT "A", PAGE _____ STATE OF Utah COUNTY OF Utah

LEASE NO	LESSOR	LESSEE	DATE	TERM	DESCRIPTION	GROSS ACRES	NET ACRES	RECORDED BOOK PAGE
UT-4511-C	Continued-----	-----	-----	-----	<p>Com. 2.17 chs W 1 S 1 3/4° W 19.43 chs of NE cor of NE1 of Sec 10, T 8 S, R 2 E, SLBM; N 1 3/4° E 3.339 chs; N 89° W 7.16 chs; S 11 1/2° W 3.399 chs; S 83° E 7.09 chs to beg. Subject to N of W on W side. Area 2.42 acres.</p> <p>Com. 25 chs E of SE cor of NW1 of Sec 3, T 8 S, R 2 E, SLBM; W 15.00 chs; S 11.21 chs; S 97° E 5.75 chs; N 41° 30' E 15.33 chs to beg. Area 12.17</p> <p>Com 26 chs W & 17.35 chs S of NW cor of SE1 Sec 3, T8S, R2E, SLM; N 19.40 chs; N 87°30'W 3 chs; S 19.40 chs; S 87°30'E 3 chs to beg. Also: Com 26 chs W & 17.35 chs S & 3 chs N 87°30'W fr NE cor of SE1 Sec 3, T8S, R2E, SLM; N 19.40 chs; N 87°30'W 2 chs; S 2.17 chs; W 1.145 chs; S 17.09 chs; S 87°30'E 3.147 chs to beg. Also: Com 7.204 chs E of SE cor of NW1 of Sec 3, T8S, R2E, SLM; S 17.09 chs; N 87°30'W 3.409 chs; N 16.73 chs; S 3.449 chs to beg. Area 17.50 acres</p> <p>Com. 2 chs W of SE cor of NE1 of Sec 4 T 8 S, R 2 E, SLM; N 20 chs; W 19 chs; S 20 chs; E 19 chs to beg, Area 76 acres.</p> <p>Com. W 2.17 chs from NE cor of Sec 10, T 8 S, R 2 E, SLBM; N 30° E 1.30 chs; N 89° W 2.73 chs; N 99° E 1 W 311.4 ft; S 11 1/2° W 17.77 chs; S 83° E 7.16 chs; N 1 3/4° E 16.05 chs to beg. Together with 2 subject to N of W on W side to John Thomas Hansen. Area 12.98 acres, m or l.</p>			

NOT LEGIBLE FOR MICROFILM
LEASE SCHEDULE

60

EXHIBIT "A", PAGE 60 STATE OF Utah COUNTY OF Utah

LEASE NO	LESSOR	LESSEE	DATE	TERM	DESCRIPTION	GROSS ACRES	NET ACRES	RECORDED BOOK PAGE
UT-4511-C	Continued-----							
UT-4511-D	Boyd C. Sunderland et ux	The Anschutz Corporation	5/17/78	10 yrs.	<p>Com. 2.17 chs W 19.45 chs S 1 3/4th 7 707 chs N 33rd W of NE cor of Sec 10, T 8 S, R 2 E, SLM; N 99th W 7 chs; N 3rd W 20.3 chs; S 95th E 9.3 chs; S 12th W 20.76 chs to beg. Area 24.95 acres.</p> <p>TOWNSHIP 7 SOUTH, RANGE 2 EAST, SLM</p> <p>1/2 of following 1888. prop: Com. 21.7th chs N & 50 lks W of SE cor of Sec 30, T 7 S, R 2 E, SLM; N 13.30 chs; W 17 chs; N 65th W 2 chs; S 33rd W 2.50 chs; S 60th E 9.70 chs; S 19th W 2.30 chs; S 21st E 2.50 chs; S 64th W 1.50 chs; S 73rd E 3.30 chs; S 43rd E 3.50 chs; S 7.00 chs to beg. Area 9.82 acres.</p> <p>1/Township 5 South, Range 1 East, SLM Com 671.7 ft S & 224.4 ft E of NW cor SW 1/4 Sec 5, T5S, R1E, SLM; S 45th W 260.56 ft; S 100 ft; W parallel to 1/2 Sec line 98.74 ft m or 1 to Sec line; Nly along Sec line 525 ft m or 1; S 56th 12' 03" E 77.15 ft; SEly on arc of 147.75 ft rad cur to R 65.75 ft; S 50th 47' E 119.8 ft to beg. Area 1.87 acres.</p> <p>1/Com. 1217.6 ft E of NW cor of SW 1/4 of Sec 5, T 5 S, R 1 E, SLM; S 3rd W 155 ft; E 123.7 ft m or 1; N 3rd E 155 ft W along S boundary of E-W lane 133 ft</p>	268.19	268.19	

NOT LEGIBLE FOR MICROFILM
LEASE SCHEDULE

EXHIBIT "A", PAGE 61

STATE OF Utah

COUNTY OF Utah

LEASE NO	LESSOR	LESSEE	DATE	TERM	DESCRIPTION	GROSS ACRES	NET ACRES	RECORDED BOOK PAGE
UT-4511-D	Continued-----				<p>Com 10 chs W & 950.63 ft S of NE cor Sec 6, T5S, R1E, SLM; W 9.75 chs; S 176.37 ft; E 9.75 chs; N 176.37 ft to beg. Area 2.60 acres.</p> <p>Com Wly along 1/2 Sec line 454 ft m or 1 fr NE cor Sec 6, T5S, R1E, SLM; S 577.5 ft; W 643.5 ft; S 381.15 ft; Ely parallel to 1/2 Sec line 1320 ft m or 1 to Sec line; Wly along Sec line 525 ft m or 1; N 56°10'33"W 31.56 ft; N 63°26'54"W 55.58 ft; S 45°17'57"W 149.70 ft; S 85°11'05"W 75.24 ft; N 44°42'05"W 216.92 ft; N 45°17'57"E 202.13 ft; NWly on 607.96 ft rad cur to R 55.04 ft; N 34°42'35"W 37.95 ft; Wly on 537.96 ft rad cur to L 93.99 ft; N 44°42'03"W 75 ft to beg. Area 16.10 acres</p> <p>Com. 12 chs N & 4.75 chs E of SW cor of Sec 6, T 5 S, R 1 E, SLM; N 5.75 chs; N 67° 30' E 5 chs; E 6.79 chs; S by a little W. 7.75 chs; S 10.75 chs W 0.25 chs; N 10.75 chs; W 10.93 chs to beg. Area 8.27 acres.</p> <p>*Com. at NW cor of SW of Sec 6, T 5 S, R 1 E, SLM; S 23 chs; N by E 4.75 chs; N 67° E 5 chs; N 2 chs; N 271° W 20.36 chs to beg. Area 12.9 Acres.</p> <p>Com. 25 rods N of SW cor of NW 1/4 of Sec 6, T 5 S, R 1 E, SLM; E 57 rods to RR; NW along W fence of RR 97 rods; W 39 rods; S 20 rods to beg. Area 7.97 Acres</p> <p>Com. 45 rods N of SW cor of NW 1/4 of Sec 6, T 5 S, R 1 E, SLM; E 39 rods to RR; NW along S boundary of RR 57 rods; S 42 rods to beg. Area 5.02 acres.</p> <p>Com. 80 rods W of SW cor of NW 1/4 of Sec 6, T 5 S, R 1 E, SLM; W 45 rods;</p>			

NOT LEGIBLE FOR MICROFILM
LEASE SCHEDULE

62

BOOK 1673 PAGE 794

EXHIBIT "A", PAGE _____ STATE OF Utah COUNTY OF Utah

LEASE NO	LESSOR	LESSEE	DATE	TERM	DESCRIPTION	GROSS ACRES	NET ACRES	RECORDED BOOK PAGE
UT-4511-D	Continued-----	-----			<p>N 25 pole; E 22 pole; SE 2/4 pole along N 1/2 line to beg. Area 6.15 acres. Accm. at NE cor of S 1 of Sec 6, T 5 S, R 1 E, S 10 E 10 chpt 2 70 chpt NW along N 1/2 line chpt N 20 chpt to beg. (Loss 1.11 acre sold surplus cc) Area 22.09 acres.</p> <p>*Com. S 26' E 621.70 ft fr NE cor of Sec 6, T 5 S, R 1 E, S 10 E 10 chpt E 663.37 ft; S 10 E 535.50 ft; S 37°52' E 1990.40 ft; S 22' E 1335.75 ft; N 22' W 16.5 ft fr cen of Sec 6; S 89°53' T 1055.70 ft; N 11° E 921.73 ft N 37°32' W 285.20 ft; N 76°43' W 351.75 ft to E-ly line of R 1; N 42°16' W 120.28 ft; N 23' W 229.50 ft to beg. Area 56.19 acres.</p> <p>*A strip of land situated in NW 1/4 of Sec 6, T 5 S, R 1 E, S 10 E and in NE 1/4 of Sec 1, T 5 S, R 1 W, S 10 E. Beg at a pt on the Meridian line 1,002 ft S from NE cor of Sec 1; NW-ly along the line of a curve to the left having a radius of 868 ft a distance of 92.3 ft or 1; N 55°49' W 800 ft; N 69°11' E 25 ft; N 55°49' W 100 ft to a pt in S R of W line of UPRR Company's fair- field branch; S 70°26' E 300 ft; N 49° 11' W 25 ft; S 55°49' E 245.7 ft;</p> <p>SE-ly along the line of a curve to the right having a radius of 769 ft a distance of 100 ft or 1 to a pt on the Meridian line; N along said M line 25 ft; SE-ly along the line of a curve to the right having a radius of 757 ft a distance of 27 ft or 1 to W R of W line of DEPARTMENT; NW-ly along said W R of W line 30 ft or 1</p>			

NOT LEGIBLE FOR MICROFILM
LEASE SCHEDULE

63

EXHIBIT "A", PAGE 63 STATE OF Utah COUNTY OF Utah

LEASE NO	LESSOR	LESSEE	DATE	TERM	DESCRIPTION	GROSS ACRES	NET ACRES	RECORDED BOOK PAGE
UT-4511-D	Continued				<p>to a pt on said meridian line; S along said meridian line 12.5 ft m or 1 to beg. Area 2.34 acres, m or 1.</p> <p>Com. at SW cor corm of Sec 6, T 5 S, R 1 E, SLM; N 25 rods; E 25 rods; S 25 rods; W 25 rods to beg. Area 5.46 acres</p> <p>Com. S 25' E along Sec line 1075.22 ft & W 1221.12 ft from SE cor of Sec 6, T 5 S, R 1 E, SLM; S 25' E 602.50 ft S 99°23' W 565.15 ft; N 16' W 627.37 ft; N 89°27' E 667.75 ft to beg. Area 9.50 acres.</p> <p>Com. 1.25 chs N & 740.75 ft E of SW cor of Sec 6, T 5 S, R 1 E, SLM; E 307 ft; N 10.75 chs; W 207 ft; S 10.75 chs to beg. Also Com. 12 chs N of SW cor Sec 6, T 5 S, R 1 E, SLM; E 4.75 chs; N 2.75 chs; SW-ly 5 chs; S 4.0625 chs to beg. Area 7.35 acres.</p> <p>Com. 15.25 chs E & 10.75 chs S of NW cor of SW 1/4 of Sec 6, T 5 S, R 1 E, SLM S 10.70 chs; E 24 chs; N 41° 15' W 13.75 chs; W 14.50 chs to beg. Area 20.50 acres.</p> <p>Com. 4.30 chs N of cen of Sec 6, T 5 S R 1 E, SLM; N 9 chs; S 65° E 4.50 chs; S 7.90 chs; W 4.10 chs to beg. Area 3.10 acres.</p> <p>Com at D&RG RR E R/W Intersects S bndy of Public Road N & S through cen of Sec 6, T5S, R1E, SLM; S 21/2 along sd R/W line 972 ft to S bndy of Robert Kinder's prop; N 73 ft to a pt 25 ft fr & at right angles to cen line of Eng. Sta. 232 plus 90; N 12°05' 25 ft fr & parallel to sd cen line 972 ft to W bndy line of sd prop; S 74 ft to beg. Area 1.65 acres.</p>			

NOT LEGIBLE FOR MICROFILM
LEASE SCHEDULE

EXHIBIT "A", PAGE 64 STATE OF Utah COUNTY OF Utah

LEASE NO	LESSOR	LESSEE	DATE	TERM	DESCRIPTION	GROSS ACRES	NET ACRES	RECORDED BOOK PAGE
UT-4511-D	Continued-----							
UT-4511-E	Alan F. Argyle et ux	The Anschutz Corporation	5/11/78	10 yrs.	<p>1/ Com. 19.75 chs W of NE cor of Sec 6, T 5 S, R 1 E, SLW; W 0.07 chs; S 25.50 chs; W 10 chs; S 4.50 chs; S 20 chs; N 1/2 chs; W 0.05 chs; N 17 1/2 chs to beg. Area 17.44 acres.</p> <p>1/ Com 10 chs W & 959.63 ft S of NE cor Sec 6, T5S, R1E, SLW; S 660 ft m or 1; E 660 ft; N 660 ft m or 1; W 10 chs to beg. Area 10 acres.</p> <p>1/ Com. 10 chs S of NE cor of Sec 1, T 5 S, R 1 W, SLW; W 4.50 chs; S 40° E 7.50 chs; N 4.20 chs to beg. Area .49 acres.</p> <p>1/ Com. 1535 ft S of NE cor of Sec 1, T 5 S, R 1 W, SLW; N 95° W along RR 244.4 ft; N 4° E 25 ft; N 85° 49' W along RR 800 ft; S 4° W 25 ft; N 85° 19' W along RR 330.5 ft to I.A. RR S 70° 49' W along L.A. RR 191 ft to Jordan river, S 40° E along river 935 ft; S 14° 27' E along river 759 ft; N 76° 13' E 1246 ft along N side wash, N 1157 ft to beg. Area 44.70 Acres.</p> <p>Township 8 South, Range 2 East, SLW</p> <p>1/ Com. at SW cor of Lot 4 of Sec 10, T 8 S, R 2 E, SLW; N 72° W 19.40 chs; W 3.90 chs; S 10.50 chs; E 9.47 chs to beg. Less .17 acre sold. Area 9.29 acres.</p>	165.11	165.11	

NOT LEGIBLE FOR MICROFILM
LEASE SCHEDULE

EXHIBIT "A", PAGE 65 STATE OF Utah COUNTY OF Utah

LEASE NO	LESSOR	LESSEE	DATE	TERM	DESCRIPTION	GROSS ACRES	NET ACRES	RECORDED BOOK PAGE
UT-4511-E	Continued-----				<p>Com. at SW cor of Lot 3 of Sec 10, T 2 S, R 2 E, SLM; N 24° W 7.75 chs; N 79° E 4.50 chs; S 19° E 3.30 chs; S 64° E 2.13 chs; S 51° W 3.55 chs; S 3° W 1.15 chs; W 1.25 chs; W 20 ft; S 20 ft W 33.92 ft to beg. Area 3.631 acres.</p> <p>Township 8 South, Range 1 East, SLM.</p> <p>Com. 13 chs N of SW cor of NE 1/4 of Sec 12, T 8 S, R 1 E, SLM; N 15 chs to lake; NE along shore of lake 42 chs; S 23 chs; W 40 chs to beg. Area 65 acres.</p> <p>Township 8 South Range 1 East, SLM.</p> <p>Com. at pt on E side of a county road and pt S 247.3 ft & E 1153.1 ft fr NW cor Sec 15, T 8 S, R 2 E, SLM; N 86° 09' E 330.7 ft along a fence; S 34° 32' W 191.2 ft along a fence; S 82° 36' W 249.6 ft to E side of county road; N 20° 39' E along rd road 98.3 ft N 3° 31' W along same road 95.1 ft m or 1 to beg. 1 acre. (Utah Coordinate bearing, Central Zone). Area 1.0 acre</p> <p>Com. 247.3 ft S & 1153.10 ft E & S 3° 31' E 85.10 ft & S 20° 39' W 89.30 ft & N 82° 36' E 30 ft m or 1 fr NW cor Sec 15, T 8 S, R 2 E, SLM; S 4° 30' W 645 ft; E 274.56 ft; N 12° W 178.20 ft; N 28° E 726 ft; N 36° 30' W 191.40 ft; S 30° W 165 ft; S 93° W 42.20 ft; S 34° 32' W 191.20 ft; S 82° 36' W 219.60 ft m or 1 to beg. Area 5.99 acres.</p>			

NOT LEGIBLE FOR MICROFILM
LEASE SCHEDULE

66

EXHIBIT "A", PAGE 66 STATE OF Utah COUNTY OF Utah

LEASE NO	LESSOR	LESSOR	DATE	TERM	DESCRIPTION	GROSS ACRES	NET ACRES	RECORDED BOOK PAGE
UT-4511-E	Continued-----							
UT-4511-F	Wallace M. Sorensen et ux	The Anschutz Corporation	5/13/78	10 yrs.	<p>Township 8 South, Range 1 East, SIM Section 24: W$\frac{1}{2}$NW$\frac{1}{4}$</p> <p>Township 8 South, Range 2 East, SIM</p> <p>Com 11.65 chs S of W$\frac{1}{2}$ cor Sec 3, T8S, R2E, SLM; S 87°33'14" E 1.57 chs; S 5.7 chs; E 15.8 chs; S .9 of a ch; N 89° 57' W 1.539, 90 ft m or 1 to sec line; N 6.6 chs m or 1 to beg. Area 4.39 Ac.</p> <p>Com 500 ft E of NW cor Sec 3, T8S, R2E SLM; S 16.12 ft; S 24° E 20.01 chs; W 17.13 ft; N 21° 22' W 1320.65 ft to beg. .52 of an acre.</p> <p>Com in fence cor on Ely side of River Lane S 592.93 ft & E 612.49 ft fr NW cor Sec 4, T8E, R2E, SIM; S 89° 14' E along fence line 1166.69 ft to fence cor; S 29° 14' W along fence line 422.65 ft to fence cor; S 49° 27' E along fence 810.39 ft to can line ditch; S 39° 21' W along cen line of ditch 262.67 ft; S 45° 27' W along ditch 437.25 ft; S 51° 33' W along cen line of ditch 413.56 ft to fence line on Nly side of River Lane; N 65° 5' W along fence on Nly line of road 158.42 ft to fence cor; N 69° 32' E 714.01 ft to pt in fence line; N 36° 06' E along fence line 564.77 ft; N 29° 33' W 262.95 ft to pt in fence line; N 39° 56' W along fence line 459.82 ft to fence cor on Ely line of River Lane; N 21° 22' W along Ely line of River Lane 719.51 ft to beg Area 28.222 acres.</p>	204.72	204.72	

NOT LEGIBLE FOR MICROFILM

LEASE SCHEDULE

67

EXHIBIT "A", PAGE 67 STATE OF Utah COUNTY OF Utah

LEASE NO.	LESSOR	LESSEE	DATE	TERM	DESCRIPTION	GROSS ACRES	NET ACRES	RECORDED BOOK	RECORDED PAGE
UT-4511-F	Continued-----				<p>Com S 427.99 ft & W 327.63 ft fr. cor Sec 4, T8S, R2E, S1W; Along fence lines as follows: S 9°49'30"W 213.40 ft; S 87°35'30"E 699.70 ft to W line of R/W; along sd R/W S 17°17'30"W 622.71 ft; S 19°31'20"W 382.51 ft to fence cor; Along fence lines N 77°11'W 297 ft; S 34°12'30"W 306.97 ft; S 56°02'W 214 ft; S 88°25'W 25 ft; N 31°12'40"W 235.67 ft; N 45°31'20"E 29 ft; N 12°33' E 262.49 ft; N 45°06'30"W 910.70 ft; N 26°57'40"E 230.97 ft; N 26°19'E 371.47 ft; S 78°49'E 464.10 ft to beg. Area 28.8 acres.</p> <p>Com S 52.00 ft & E 91.21 ft fr. cor Sec 4, T8S, R2E, S1W; S 17°14'W 534.69 ft; S 40°29'W 883.50 ft; S 51°30'E 243.20 ft; S 59°39'E 400 ft; S 57°24'E 203.80 ft; N 40°18'E 823.30 ft; N 15°34'W 1054 ft; N 89°W 224.56 ft to beg. Area 24.16 acres.</p> <p>Com. .82 ch; W of NE cor of Sec 4, T 3 S, R 2 E, S1W; S 11.21 ch; S .89 ch; S 1° W 9.55 ch; N 89°10' W 11.20 ch; N 23° W 10.42 ch; N 56°10' W 3.11 ch; N 22°15' W 4.53 ch; N 40° W 1.13 ch; N 72°10' W 5.17 ch; N 34° 30' E 2.01 ch; E 15 ch to beg. Area 19.70 acres.</p> <p>Com 18.25 chs S of W cor Sec 3, T8S, R2E, S1W; S 1.95 ch; E .8 of a ch; S 32°30'E 9 ch; S 6.6 ch; N 1°E 610 ft; N 89°57'W 819.80 ft to cor 1 to beg. Area 9 acres.</p> <p>Com. 12 chs S of SE cor of NW cor of Sec 3, T 0 S, R 2 E, S1W; S 6 ch; W 20 ch; N 6 ch; E 20 ch to beg. Area 12 acres.</p>				

EXHIBIT "A", PAGE _____ STATE OF Utah COUNTY OF Utah

LEASE NO	LISSOR	LESSEE	DATE	TERM	DESCRIPTION	GROSS ACRES	NET ACRES	RECORDED BOOK PAGE
UT-4511-F	Continued-----	-----			<p>Com. E 257.69 ft fr H; cor Sec 3, T 8 S, R 2 E, SLM; S 11' E 826.13 ft; S 33' E 520.7 ft; N 89°22' W 513.50 ft; N 14' 30" W 1341.10 ft; E 511.27 ft to beg. 15.73 acres.</p> <p>Com S 135.15 ft & E 1175.20 ft fr N1 cor Sec 4, T8S, R2E, SLM; N 5°50'30"W 631.70 ft along cen of ditch; S 74°30' E 109.80 ft to fence line; Along fence lines as follows: S 55°07'30"E 510 ft; S 22°59'E 201.40 ft; S 77°22'20"W 559.50 ft along N fence line of county road to beg. Area 5 acres.</p> <p>Com in fence line on Ely bank of Sp. Fork River S 237.13 ft & W 53.95 ft fr NW cor Sec 4, T8S, R2E, SLM; N 2°25'E along fence line 450.50 ft to fence cor on S side of River Lane; S 87°53'E along fence on S side of road 47.71 ft to fence cor; S 75°E 60.39 ft; N 89° 30'E 30.46 ft; N 05°W 58.53 ft on S side of River Lane; S 97°53'E on S side of road 485.12 ft; S 42°55'E 14.95 ft; S 72'E on Ely side of River Lane 190.93 ft; S 59°24'E on line of road 415.92 ft; S 21°18'E along fence & Wly line of road 1226.48 ft; S 1°16'W 56.71 ft; S 30°50'W along fence & road 312.49 ft to fence cor; S 41°17'E on Ely line of River Lane 355.12 ft; S 47°49'E on line of road 55.07 ft; S 6°E 465.36 ft; S 12°32'E 216.19 ft to Nly line of St road 77; S 82°03'W on N line of St road 48.51 ft to Nely bank of Sp. Fork river; N & Wly along Ely bank of Sp.</p>			

EXHIBIT "A", PAGE _____ STATE OF Utah COUNTY OF Utah

LEASE NO	LESSOR	LESSEE	DATE	TERM	DESCRIPTION	GROSS ACRES	NET ACRES	RECORDED BOOK	PAGE
UT-4511-F	Continued-----								
UT-4511-G	Andrew Poulsen et ux	The Anschutz Corporation	5/9/78	10 yrs.	<p>✓ Com. 20.12 chs W of NE cor of Lot 1 of Sec 4, T 8 S, R 2 E, SLM; N 2.50 chs; W 14.40 chs; S 3.40 chs; S 37° 5' 2.35 chs; S 6° 35' W 6.76 chs; S 17° 40' W 10.54 chs; E 0.51 ch; N 57° 10' E 15.22 chs; N 70° E 4.47 chs; W 9.44 chs to beg. Area 22.25 acres.</p> <p><u>Township 8 South, Range 1 East, SLM</u></p> <p>✓ Section 14: commencing 6.02 chains N. of SE/C of SW¼, N. 33.98 chs. W. 31.80 chs; S. 21 deg. 20 min. E. 36.57 chs; E. 18.42 chs. to POB</p> <p><u>Township 7 South, Range 2 East, SLM</u></p> <p>✓ Com 200.20 ft E of SW cor of Sec 7, T 7 S, R 2 E, SLM; E 4.59 chs; N 1° R. 3.57 chs; S 90° E .50 ch; N 1° R 19 chs; S 89° W 3.75 chs; S 1° W 10 chs; N 89° W 11 chs S 1° W 2.57 chs to beg. Area 5.07 acres.</p>	85.44	85.44		
UT-4511-H	Phil Edwards et ux	The Anschutz Corporation	5/16/78	10 yrs.	<p>✓ Com. 31.25 chs S of NW cor of Sec 4, T 5 S, R 2 E, SLM; E 37 chs; S3 along channel of slough to N boundary of Co Road; S 93° 50' W 20 chs; N 80° 50' W to shore of Utah Lake; N-ly along rd lake shore to pt due W of beg; E to beg. Area 36.09 acres. Less .09 acres sold to Division of Parks & rec.</p>	102.40	102.40		

NOT LEGIBLE FOR MICROFILM

LEASE SCHEDULE

BOOK 16773 PAGE 802

70

EXHIBIT "A", PAGE 70 STATE OF Utah COUNTY OF Utah

LEASE NO	LESSOR	LESSEE	DATE	TERM	DESCRIPTION	GROSS ACRES	NET ACRES	RECORDED BOOK	PAGE
UT-4511-II	Continued-----								
UT-4511-II	Eldred C. Nicholes et ux	The Anschutz Corporation	5/9/78	10 yrs.	Com. 200.2 ft E of NW cor of NW 1/4 of Sec 10, T 7 S, R 2 E, SLM; S 10 W 6.43 chs; S 09° E 4.39 chs; N 1° E 6.13 chs W 5.25 chs to beg. Area 3.37 acres.	920.00	460.00		
UT-4511-II	Rex T. Carlisle et ux	The Anschutz Corporation	5/9/78	10 yrs.	Township 6 South, Range 2 West, SLM Section 15: SE 1/4 Section 21: E 1/2 E 1/2 Section 22: W 1/2, SE 1/4, S 1/2 NE 1/4, NW 1/2 NE 1/4 Township 6 South, Range 2 West, SLM Section 15: SE 1/4 Section 21: E 1/2 E 1/2 Section 22: W 1/2, SE 1/4, S 1/2 NE 1/4, NW 1/2 NE 1/4	920.00	460.00		

LEASE SCHEDULE

BOOK 1673 PAGE 803

EXHIBIT "A", PAGE 71 STATE OF Utah COUNTY OF Utah

LEASE NO	LISSOR	LISEE	DATE	TERM	DESCRIPTION	GROSS ACRES	NET ACRES	RECORDED BOOK	PAGE
UT-4486-V	ML-35448	The Anschutz Corporation	1/30/78	10 Years	Township 11 South, Range 2 West, S1M Section 2: Lots 1-22, S2NE2, SE2 Section 11: NE2NE2	1190.08	1190.08		

LEASE SCHEDULE

73

EXHIBIT "A", PAGE _____ STATE OF Utah COUNTY OF Utah

LEASE NO.	LISSOR	LESSEE	DATE	TERM	DESCRIPTION	GROSS ACRES	NET ACRES	RECORDED BOOK	PAGE
UT-4437-A	ML-34796	The Anschutz Corporation	8/29/77	10 Years	1/2 NW $\frac{1}{4}$ of Section 16, NE $\frac{1}{4}$ SW $\frac{1}{4}$, N $\frac{1}{2}$ SE $\frac{1}{4}$, SE $\frac{1}{4}$ SE $\frac{1}{4}$ of Section 21, W $\frac{1}{2}$ SW $\frac{1}{4}$, SW $\frac{1}{4}$ NE $\frac{1}{4}$ of Section 22, SW $\frac{1}{4}$, W $\frac{1}{2}$ SE $\frac{1}{4}$, SW $\frac{1}{4}$ NE $\frac{1}{4}$ of Section 29, N $\frac{1}{2}$ SE $\frac{1}{4}$ of Section 28, Lots 5, 6, 12, 13, E $\frac{1}{2}$ NE $\frac{1}{4}$ of Section 31, S $\frac{1}{2}$ NW $\frac{1}{4}$, NE $\frac{1}{4}$ NW $\frac{1}{4}$, NW $\frac{1}{4}$ NE $\frac{1}{4}$, S $\frac{1}{2}$ NE $\frac{1}{4}$, SE $\frac{1}{4}$ of Section 32, SW $\frac{1}{4}$ NW $\frac{1}{4}$, W $\frac{1}{2}$ SW $\frac{1}{4}$, SE $\frac{1}{4}$ of Section 33, SW $\frac{1}{4}$ of Section 34, Township 5 South, Range 1 West; All of Section 36, Township 5 South, Range 2 West, Salt Lake Meridian.	2551.93	2551.93	1609	891
UT-4437-B	ML-34797	The Anschutz Corporation	8/29/77	10 Years	1/3 SE $\frac{1}{4}$ NW $\frac{1}{4}$, SE $\frac{1}{4}$ SW $\frac{1}{4}$ of Section 6, E $\frac{1}{2}$ NW $\frac{1}{4}$, SW $\frac{1}{4}$, SW $\frac{1}{4}$ SE $\frac{1}{4}$ of Section 10, N $\frac{1}{2}$ NW $\frac{1}{4}$, NW $\frac{1}{4}$ NE $\frac{1}{4}$ of Section 15, N $\frac{1}{2}$ S $\frac{1}{2}$, S $\frac{1}{2}$ SW $\frac{1}{4}$ of Section 17, Lots 1, 2, 3, 4, E $\frac{1}{2}$ W $\frac{1}{2}$, W $\frac{1}{2}$ E $\frac{1}{2}$, SE $\frac{1}{4}$ NE $\frac{1}{4}$, E $\frac{1}{2}$ SE $\frac{1}{4}$ of Section 18, Lots 1, 2, 3, 4, E $\frac{1}{2}$ W $\frac{1}{2}$, E $\frac{1}{2}$ of Section 19, Township 5 South, Range 2 West, Salt Lake Meridian.	1957.32	1957.32	1609	891
UT-4437-C	ML-34798	The Anschutz Corporation	8/29/77	10 Years	1/2 N $\frac{1}{2}$, N $\frac{1}{2}$ SW $\frac{1}{4}$, SW $\frac{1}{4}$ SW $\frac{1}{4}$ of Section 20, SW $\frac{1}{4}$ of Section 21, NE $\frac{1}{4}$ of Section 22, Lots 1, 2, 3, 4, NE $\frac{1}{4}$ NW $\frac{1}{4}$, NW $\frac{1}{4}$ NE $\frac{1}{4}$, E $\frac{1}{2}$ E $\frac{1}{2}$ of Section 30, Lots 1, 2, of Section 31, SE $\frac{1}{4}$ of Section 34, Township 5 South, Range 2 West, Salt Lake Meridian.	1398.15	1398.15	1609	891
UT-4437-D	ML-34799	The Anschutz Corporation	8/29/77	10 Years	1/3 Lots 1, 2, 3, 4, S $\frac{1}{2}$ N $\frac{1}{2}$, SE $\frac{1}{4}$ of Section 1, W $\frac{1}{2}$ NW $\frac{1}{4}$, NE $\frac{1}{4}$ NW $\frac{1}{4}$, NW $\frac{1}{4}$ NE $\frac{1}{4}$ of Section 12, E $\frac{1}{2}$ SW $\frac{1}{4}$, W $\frac{1}{2}$ SE $\frac{1}{4}$ of Section 11, Lots 1, 2 of Section 19, Township 6 South, Range 2 West, Salt Lake Meridian.	799.07	799.07	1609	891
UT-4437-E	ML-34800	The Anschutz Corporation	8/29/77	10 Years	1/2 NW $\frac{1}{4}$, W $\frac{1}{2}$ SE $\frac{1}{4}$ of Section 13, NW $\frac{1}{4}$, S $\frac{1}{2}$ of Section 14, SW $\frac{1}{4}$ SW $\frac{1}{4}$ of Section 36, Township 7 South, Range 2 West, Salt Lake Meridian.	760.00	760.00	1609	891

LEASE SCHEDULE

73

EXHIBIT "A", PAGE 73 STATE OF Utah COUNTY OF Utah

LEASE NO.	LISSOR	LISEE	DATE	TERM	DESCRIPTION	GROSS ACRES	NET ACRES	RECORDED BOOK	PAGE
UT-4437-F	ML-34801	The Anschutz Corporation	8/29/77	10 Years	<p>2</p> <p>Lots 3,4, S$\frac{1}{2}$N$\frac{1}{2}$W$\frac{1}{2}$, NW$\frac{1}{4}$SW$\frac{1}{4}$ of Section 5, All of Section 6, All of Section 7, All of Section 8, NW$\frac{1}{4}$NW$\frac{1}{4}$ of Section 9, Township 8 South, Range 1 West, Salt Lake Meridian.</p>	2556.98	2556.98	1609	891
UT-4437-G	ML-34802	The Anschutz Corporation	8/29/77	10 Years	<p>2</p> <p>Lots 1,2,3,4, E$\frac{1}{2}$NW$\frac{1}{4}$, N$\frac{1}{2}$NE$\frac{1}{4}$, NE$\frac{1}{4}$SW$\frac{1}{4}$ of Section 17, All of Section 18, Lots 1,2,3,4,5,6,7, SE$\frac{1}{4}$SW$\frac{1}{4}$ of Section 19, lot 1 of Section 20, Lots 1,2, E$\frac{1}{2}$NW$\frac{1}{4}$ of Section 30, Township 8 South, Range 1 West, Salt Lake Meridian.</p>	1478.30	1478.30	1609	891
UT-4437-H	ML-34803	The Anschutz Corporation	8/29/77	10 Years	<p>2</p> <p>Lot 7 of Section 1, N$\frac{1}{2}$ of Section 11, Lots 1,2,3,4,5,6,7,8,9,10,11,12,13, 14,15,16, of Section 12, All of Section 13, Lots 2,3,4,5,6,7,8,9, 10,11,12, E$\frac{1}{2}$SW$\frac{1}{4}$, SE$\frac{1}{4}$NW$\frac{1}{4}$ of Section 24, Township 8 South, Range 2 West, Salt Lake Meridian.</p>	2457.80	2457.80	1609	891
UT-4437-I	ML-34804	The Anschutz Corporation	8/29/77	10 Years	<p>2</p> <p>SW$\frac{1}{4}$ of Section 22, Lots 3,4,5,6,7,8, 9,10,11,12,13,14,15,16,17,18,19,20,21, 22, NW$\frac{1}{4}$SW$\frac{1}{4}$, SW$\frac{1}{4}$NW$\frac{1}{4}$, NW$\frac{1}{4}$SE$\frac{1}{4}$ of Section 23, W$\frac{1}{2}$E$\frac{1}{2}$ of Section 25, All of Section 26, Township 8 South, Range 2 West, Salt Lake Meridian.</p>	2512.88	2512.88	1609	891
UT-4437-J	ML-34805	The Anschutz Corporation	8/29/77	10 Years	<p>1</p> <p>NE$\frac{1}{4}$, W$\frac{1}{2}$SE$\frac{1}{4}$, Lots 2,3 of Section 27, W$\frac{1}{2}$NE$\frac{1}{4}$ Lots 5,6,7,8,9,10,11,12,13,14, 15,16 of Section 34, All of Section 35, W$\frac{1}{2}$W$\frac{1}{2}$, E$\frac{1}{2}$ of Section 36, Township 8 South, Range 2 West, Salt Lake Meridian.</p>	2176.29	2176.29	1609	891
UT-4437-K	ML-34806	The Anschutz Corporation	8/29/77	10 Years	<p>1</p> <p>All of Section 17, Lots 1,2,3,4, E$\frac{1}{2}$W$\frac{1}{2}$, E$\frac{1}{2}$ of Section 18, W$\frac{1}{2}$NE$\frac{1}{4}$, SW$\frac{1}{4}$NE$\frac{1}{4}$ of Section 29, Township 9 South, Range 1 West, Salt Lake Meridian.</p>	1401.04	1401.04	1609	891

LEASE SCHEDULE

BOOK 1673 PAGE 806

74

EXHIBIT "A", PAGE 74 STATE OF Utah COUNTY OF Utah

LEASE NO.	LISSOR	LISEE	DATE	TERM	DESCRIPTION	GROSS ACRES	NET ACRES	RECORDED BOOK	RECORDED PAGE
UT-4486-G	USA-U-39519	The Anschutz Corporation	2/1/78	10 Years 21/24	Township 11 South, Range 2 West, 51N Section 26: Lots 1-19, NE1/4, E1/2 (A11) 1149.50 acres Section 35: Lots 1-25, NE1/2 (A11) 1329.12 acres	2478.68	2478.68	1621	802
UT-4486-J	USA-U-39522	The Anschutz Corporation	3/1/78	10 Years 23/27	Township 11 South, Range 2 West, 51N Section 11: Lots 1-20, NW1/4, S1/2NE1/4, SE1/2 (excl. patented mining claims) Section 14: W1/2E1/2 Section 23: Lots 1-16, W1/2NE1/2, E1/2NE1/2, SE1/2	2338.44	2338.44		

