

1853

IN WITNESS WHEREOF, THE REQUESTER
Phillips
Phillips

1982 JAN 25 AM 8:49

NOTARY PUBLIC
UTAH COUNTY
DEPUTY
PR. ABS. 11/1/08

(8)

1853

ASSIGNMENT OF OIL AND GAS INTERESTS AND
BILL OF SALE OF PERSONAL PROPERTY

AFTER RECORDING RETURN TO:
PHILLIPS PETROLEUM COMPANY
NORTHWEST DIVISION
1000 E. CHURCH PLACE
DENVER, CO 80111

THIS ASSIGNMENT, dated to be effective for all purposes among the various parties hereto as set forth below, is among THE ANSCHUTZ CORPORATION ("TAC"), a Kansas corporation with offices at 2400 Anaconda Tower, 555 Seventeenth Street, Denver, Colorado 80202, TEXOMA PRODUCTION COMPANY ("Texoma"), a Delaware corporation formerly known as Narmco, Inc. (Del.) with offices at The Dome Tower, 1625 Broadway, Denver, Colorado 80202, ANTHRUST, INC. ("Anthruster"), a Delaware corporation with offices at The Dome Tower, 1625 Broadway, Denver, Colorado 80202, PHILLIPS PETROLEUM COMPANY ("Phillips"), a Delaware corporation with offices at Frank Phillips Building, Bartlesville, Oklahoma 74004, AGT DEVELOPMENT CORP. ("ADC"), a Delaware corporation with offices at 1284 Soldiers Field Road, Boston, Massachusetts 02135, CONNECTICUT MUTUAL LIFE INSURANCE COMPANY ("CML"), a Connecticut corporation with offices at 140 Garden Street, Hartford, Connecticut 06115, and HURON PETROLEUM CORP. ("Huron"), a Colorado corporation with offices at 410 Seventeenth Street, Denver, Colorado 80202.

For purposes of this instrument, the entire leasehold estates created by the oil and gas leases and offers and applications therefor described in Exhibits A, B and C attached hereto and made a part hereof are herein collectively called the "Leases"; that part of the Leases described in Exhibit A, B and C, respectively, is herein called the "Exhibit A Leases," the "Exhibit B Leases" and the "Exhibit C Leases," respectively; the land described in Exhibits A, B and C is herein called the "Land"; that part of the Land located in the State of Nevada, in Dona Ana County, New Mexico, and in Davis County, Utah, is herein called the "Outside Land"; and that part of the Land other than the Outside Land is herein called the "Phillips Land."

Without any express or implied warranty of title, except as otherwise expressly provided herein, record title to the Leases is now owned as follows:

<u>Leases</u>	<u>Owners</u>	<u>Undivided Interests</u>
Exhibit A Leases	TAC	All
Exhibit B Leases	TAC Texoma	50% 50%
Exhibit C Leases	TAC Anthruster	50% 50%

FOR \$10 and other good and valuable consideration, the receipt and sufficiency of which are hereby acknowledged:

A. TAC does hereby assign, transfer, set over and deliver, effective as set forth below, the following:

(1) Unto Anthruster, effective with respect to each Lease as of the effective date of the Lease (the "Anthruster Time"), an undivided 1/3 of 8/8 interest in and to the Exhibit A Leases, insofar only as the Exhibit A Leases cover the Phillips Land, and an undivided 1/2 of 8/8 interest in and to the Exhibit A Leases, insofar only as the Exhibit A Leases cover the Outside Land.

BOOK 1961 PAGE 151

(2) Unto Phillips, effective as of September 20, 1980 at 7:00 A.M., local time (the "Phillips Time"), an undivided 1/3 of 8/8 interest in and to the Exhibit A Leases, insofar only as the Exhibit A Leases cover the Phillips Land, and an undivided 1/6 of 8/8 interest in and to the Exhibit B Leases and the Exhibit C Leases, insofar only as the Exhibit B Leases and the Exhibit C Leases cover the Phillips Land.

(3) Unto ADC, effective as of April 1, 1981 at 7:00 A.M., local time (the "ADC Time"), an undivided 1/16 of 8/8 interest in and to the Leases, insofar as the Leases cover the Land.

(4) Unto CML, effective as of the ADC Time, an undivided 1/16 of 8/8 interest in and to the Leases, insofar as the Leases cover the Land.

(5) Unto Huron, effective as of September 28, 1978 at 7:00 A.M., local time, or with respect to each Lease as of the time at which TAC acquired an interest therein, whichever is later, an undivided 1/24 of 8/8 interest in and to the Leases, insofar as the Leases cover the Land.

B. Texoma does hereby assign, transfer, set over and deliver, effective as set forth below, the following:

(1) Unto Phillips, effective as of the Phillips Time, an undivided 1/6 of 8/8 interest in and to the Exhibit B Leases, insofar only as the Exhibit B Leases cover the Phillips Land.

(2) Unto Anthrust, effective as of the Anthrust Time, an undivided 1/3 of 8/8 interest in and to the Exhibit B Leases, insofar only as the Exhibit B Leases cover the Phillips Land, and an undivided 1/2 of 8/8 interest in and to the Exhibit B Leases, insofar only as the Exhibit B Leases cover the Outside Land.

C. Anthrust does hereby assign, transfer, set over and deliver, effective as of the Phillips Time, unto Phillips an undivided 1/6 of 8/8 interest in and to the Exhibit C Leases, insofar only as the Exhibit C Leases cover the Phillips Land.

Each of the foregoing assignments of an undivided interest in and to a Lease is made together with an assignment of an identical undivided interest in and to the following:

(a) All working and operating rights with respect thereto;

(b) All equipment, personal property and fixtures therein, thereon and thereunder and used for oil or gas operations thereon or thereunder or held for use in connection therewith or servicing the same, including, without limitation, all oil wells, gas wells, injection wells, tanks, pumps, pipelines, flow lines, water lines, buildings, machinery and other facilities;

(c) All of the assignor's right, title and interest in, to and under or derived from any sales, purchase and processing contracts and agreements, if any, insofar as the same relate to the Lease;

BOOK 1961
PAGE 152

(d) All easements, rights of way, permits, franchises, licenses, surface leases and servitudes relating thereto; and

(e) All right, title and interest in, to and under or derived under or through any unitization, pooling or operating agreements and the units created thereby (including any and all units formed under orders, regulations, rules or other official acts of the governmental authority having jurisdiction) affecting the same.

TO HAVE AND TO HOLD the undivided interests in and to the Leases hereby assigned to each assignee, all and singular, unto that assignee and its successors and assigns forever.

SUBJECT TO the following terms and conditions:

1. Each of the foregoing assignments to Anthrust, ADC, CML and Huron of an undivided interest in and to a Lease is made subject to a proportionate part of the burden of the lessors' royalty provided for in the Lease, and the other terms and conditions of the Lease and the assignments thereof that constitute the record chain of title into the assignor thereof (except any overriding royalty interests, production payments or similar interests with respect to that part of the Leases described in Part I of Exhibits A, B and C, which shall be borne solely by TAC), and, with respect only to that part of the Leases described in Parts II and III of Exhibits A, B and C, of all overriding royalty interests, production payments and similar interests that were created by predecessors in interest to the assignors thereof hereunder.

2. Each of the foregoing assignments to Phillips of an undivided interest in and to a Lease is made subject to a proportionate part of the burden of the lessors' royalty provided for in the Lease and of all overriding royalty interests that were created by predecessors in title to Texoma or Anthrust, whichever first acquired an interest in the Lease ("First Assignor"), and TAC, and the terms and conditions of the Lease and the assignments thereof that constitute the record chain of title into TAC or First Assignor. The interest of Phillips shall not be subject to a proportionate part of any such overriding royalty interests that total in the aggregate more than an undivided 7.5% interest in all oil, gas and other hydrocarbons produced, saved and marketed from the Phillips Land, and Phillips' proportionate part of the burden of any overriding royalty interests, production payments or similar encumbrances that exceed such amount shall be borne equally by TAC and Anthrust, and not by any other party to this assignment, and Phillips shall be held harmless from any liability therefor by TAC and Anthrust.

3. Each of the foregoing assignments is made subject to the following:

(a) Agreement for Joint Operations Overthrust-Hingeline Area (the "Phillips Agreement") dated as of September 19, 1980, among Phillips, TAC and Texoma, insofar as it pertains to operations on the Phillips Land.

(b) Unit Agreement for the Development and Operation of the Brady Wash Unit Area, County of Pinal, State of Arizona, dated September 23, 1980, effective January 30, 1981, between TAC and Texoma.

BOOK 1961 PAGE 153

(c) Unit Operating Agreement, Brady Wash Unit Area, County of Pinal, State of Arizona, dated September 23, 1980, effective January 30, 1981, between TAC and Texoma.

(d) Letter agreement dated November 20, 1980 and accepted on December 4, 1980, from Phillips, TAC and Texoma to Arizona State Land Department.

4. Each of the foregoing assignments to Anthrust, ADC, CML and Huron is made subject to Operating Agreement, the form of which is attached as Exhibit "E" to the Agreement (the "Narmco Agreement") dated effective as of July 7, 1978, between TAC and Narmco, Inc., covering the Leases and designating TAC as Operator.

5. Each of the foregoing assignments to Anthrust is made subject to the Narmco Agreement and the Phillips Agreement.

6. Each of the foregoing assignments to Phillips is made subject to the entire Phillips Agreement.

7. Each of the foregoing assignments to ADC is made subject to Agreement as amended and effective as of November 22, 1978, as amended by Second Amendment to Agreement dated as of September 19, 1980, both between TAC and ADC.

8. Each of the foregoing assignments to CML is made subject to Option Agreement effective as of February 1, 1979, as amended by Second Amendment to Option Agreement dated as of September 19, 1980, and by Agreement for Joint Operations dated as of March 31, 1981, all between TAC and CML.

9. Each of the foregoing assignments to Huron is made subject to Agreement as amended and effective as of September 28, 1978, as amended by Second Amendment to Agreement dated as of September 19, 1980, both between TAC and Huron.

10. It is understood and agreed that TAC previously has created overriding royalty interests in all oil, gas and other hydrocarbons produced, saved and marketed that total in the aggregate 5% with respect to that part of the Leases described in Part I of Exhibits A, B and C, and 2% with respect to that part of the Leases described in Parts II and III of Exhibits A, B and C; provided, however, that, if any Lease does not cover all of the oil, gas and other hydrocarbons in and under any tract of the Land that it purports to cover, then such overriding royalty interest in that tract shall be reduced in the proportion that the interest in the oil, gas and other hydrocarbons therein covered by the Lease bears to the entire and undivided oil, gas and other hydrocarbons therein. Each of the foregoing assignments to ADC, CML and Huron of an undivided interest in and to the Leases is made subject to a proportionate part (1/16, 1/16 and 1/24, respectively) of the burden of such overriding royalty interests. The interests hereby assigned to Anthrust are subject to one-half of the burden of such overriding royalty interests with respect only to that part of the Leases described in Part I of Exhibits A and B. If this assignment is effective to convey to ADC, CML or Huron, respectively, less than the undivided interests in and to the Leases set forth in A(3), A(4) or A(5) above, respectively, then the proportionate part of the burden of such overriding royalty

BOOK 1961 PAGE 154

interests to be borne by such assignee shall be reduced in the proportion that the undivided interest assigned bears to the undivided interest set forth in A(3), A(4) and A(5), respectively.

11. In the event Anthrust desires to surrender or not to make lease payments called for by any Lease in which an interest is assigned to it by TAC hereunder as to all or any part of that part of the Land covered by the Lease, Anthrust agrees to so notify TAC at least 60 days in advance of the anniversary date specified in the Lease, or 30 days in advance of any preexisting reassignment obligation, and TAC shall then have 15 days after receipt of such notice within which to elect to take a reassignment of said interest as to the portion thereof to be relinquished. Should TAC elect to receive such reassignment, the same will be timely delivered by Anthrust.

12. With respect to each of the foregoing assignments to Anthrust, ADC, CML and Huron, each assignor hereby respectively warrants and agrees to defend the interests hereby assigned by it against the claims and demands of all persons whomsoever lawfully claiming or to claim the same, or any part thereof, by, through or under that assignor, but not otherwise, and for the consideration set forth above, each such assignor, respectively, and for its successors and assigns, does represent and warrant to each of its assignees, respectively, and its successors, assigns and nominees, that the assignor is the lawful owner of the interests assigned, that the assignor has good right and lawful authority to sell and assign the same, that the interests assigned are free and clear from any liens or encumbrances placed thereon by or against the assignor, and that the assignor has not created, by assignment or otherwise, interests (including, but not limited to, overriding royalty interests and "calls" and preferential purchase rights to any production) burdening said leasehold interests except as set forth above.

13. With respect to each interest hereby assigned, the assignee thereof is fully substituted and subrogated to the rights of the assignor thereof under warranties of title made by others.

14. In connection with the interests hereby assigned that relate to federal or state oil and gas leases, or as otherwise required by local law, assignments on separate forms will also be executed by the appropriate assignors within 60 days after request by the appropriate assignee in sufficient counterparts to fulfill all applicable federal and state statutory and regulatory requirements, and, while said assignments may be unqualified in form and may not specifically contain all the terms and provisions hereof, they shall be deemed to contain all of the exceptions, exclusions, retentions, reservations, rights, titles, interests, estates, remedies, powers and privileges set forth herein as fully as though the same were set forth at length in each such assignment. The interests assigned by such separate assignments shall be the same as, and not in addition to, the interests hereby assigned.

15. It is understood and agreed among TAC, ADC and Huron that the undivided interests hereby assigned to ADC and Huron are the same undivided interests as, and not in addition to, the undivided interests described in Notice

BOOK 1961 PAGE 155

by Nominee dated January 25, 1980, executed by TAC, and recorded in the Books and at the pages or under the numbers set forth below of the official real property records of the Counties indicated below, which Notice by Nominee is hereby merged into this assignment:

<u>State</u>	<u>County</u>	<u>Book/Page or Number</u>
Utah	Juab	288/321
	Davis	828/24 to 35
	Salt Lake	5114/013 to 97
	Box Elder	333/65 to 158
	Utah	1841/215 to 232
	Washington	273/32 to 38
	Millard	143/187 to 192
	Piute	41/178 to 181
	Beaver	171/71 to 80
	Weber	1343/146 to 149
	Cache	263/631 to 635
	Iron	263/970 to 983
New Mexico	Hidalgo	26/400 to 445
	Luna	129/378 to 386
	Grant	216/363 to 371
Idaho	Oneida	100419
	Power	119586
Arizona	Yavapai	1306/4 to 76
	Maricopa	14204/133 to 206
	Yuma	1145/219 to 266
	Pinal	996/699 to 785
	Graham	321/414 to 468
	Gila	493/595 to 603
	Pima	6209/727 to 809
	Mohave	607/504 to 572
	Santa Cruz	273/198 to 206
	Greenlee	106/27 to 38
Cochise	1431/65 to 183	
Nevada	Lincoln	35/274 to 288
	Clark	1244/9-1 to 9-9

16. The parties hereto shall execute, acknowledge and deliver such other instruments and shall take such other action as may be necessary to carry out their respective obligations under any and all prior agreements among the parties.


17. This instrument may be executed in several original counterparts, all of which shall be identical except that, to facilitate recording, there may be omitted from certain counterparts the portions of Exhibits A, B and C containing specific descriptions of certain Leases that relate to parts of the Land located in counties other than the county in which a particular counterpart is to be recorded. Each counterpart shall be deemed to be an original for all purposes, and all counterparts shall together constitute but one and the same instrument.

18. The terms, covenants and conditions hereof shall be binding upon and inure to the benefit of the assignors

BOOK 1961
PAGE 156

and the assignees, and their respective successors and assigns, and such terms, covenants and conditions shall be covenants running with the land.

EXECUTED on April 27, 1981, to be effective for all purposes among the parties as set forth above.



Wm. J. Christensen
Assistant Secretary

THE ANSCHUTZ CORPORATION


By Lillian J. Lentz
Assistant Vice President

TEXOMA PRODUCTION COMPANY
and
ANTHRUST, INC.

ATTEST:

Judith L. Fabel
Assistant Secretary

By William W. Rade
Vice President of Texoma
Production Company
and
President of Anthrust, Inc.



STATE OF COLORADO)
) ss.
CITY AND COUNTY OF DENVER)


On the 27th day of April, 1981, personally appeared before me Lillian F. Lentz and Timmye S. Christensen, who being by me duly sworn, did say that they are the Assistant Vice President and Assistant Secretary, respectively, of THE ANSCHUTZ CORPORATION, a Kansas corporation, and that said instrument was signed in behalf of said corporation by authority of a resolution of its board of directors and they acknowledged to me that said corporation executed the same.

On the 27th day of April, 1981, personally appeared before me William L. Rader and Judy Goebel, who being by me duly sworn, did say that they are the Vice President and Assistant Secretary, respectively, of TEXOMA PRODUCTION COMPANY, a Delaware corporation, and that said instrument was signed in behalf of said corporation by authority of its bylaws and they acknowledged to me that said corporation executed the same.

On the 27th day of April, 1981, personally appeared before me William L. Rader and Judy Goebel, who being by me duly sworn, did say that they are the President and Assistant Secretary, respectively, of ANTHRUST, INC., a Delaware corporation, and that said instrument was signed in behalf of said corporation by authority of its bylaws and they acknowledged to me that said corporation executed the same.

Witness my hand and official seal.

My commission expires March 16, 1985.



Mary Suame Fonseca
Notary Public, residing in the
City and County of Denver,
Colorado

EXHIBIT B

Part I

(To be attached to and made a part of Assignment of Oil and Gas Interests and Bill of Sale of Personal Property dated April 27, 1981, among The Anschutz Corporation, Texoma Production Company, Anthrust, Inc., Phillips Petroleum Company, AGT Development Corp., Connecticut Mutual Life Insurance Company and Huron Petroleum Corp.)

82

LEASE SCHEDULE BOOK 1961 PAGE 160

743

EXHIBIT "A", PAGE 1 of 2 STATE OF Utah COUNTY OF Utah

LEASE NO.	LISSOR	LESSEE	DATE	TERM	DESCRIPTION	GROSS ACRES	NET ACRES	RECORDED BOOK	PAGE
UT-4437-A G-169181-a	ML-34796	The Anschutz Corporation	8/29/77	10 Years	NW $\frac{1}{4}$ of Section 16, NE $\frac{1}{4}$ SW $\frac{1}{4}$, N $\frac{1}{2}$ SE $\frac{1}{4}$, SE $\frac{1}{4}$ SE $\frac{1}{4}$ of Section 21, W $\frac{1}{2}$ W $\frac{1}{2}$, SW $\frac{1}{4}$ NE $\frac{1}{4}$ of Section 22, SW $\frac{1}{4}$, W $\frac{1}{2}$ SE $\frac{1}{4}$, SW $\frac{1}{4}$ NE $\frac{1}{4}$ of Section 29, N $\frac{1}{2}$ SE $\frac{1}{4}$ of Section 28, Lots 5, 6, 12, 13, E $\frac{1}{2}$ NE $\frac{1}{4}$ of Section 31, S $\frac{1}{2}$ NW $\frac{1}{4}$, NE $\frac{1}{4}$ NW $\frac{1}{4}$, NW $\frac{1}{4}$ NE $\frac{1}{4}$, S $\frac{1}{2}$ NE $\frac{1}{4}$, SE $\frac{1}{4}$ of Section 32, SW $\frac{1}{4}$ NW $\frac{1}{4}$, W $\frac{1}{2}$ SW $\frac{1}{4}$, SE $\frac{1}{4}$ of Section 33, SW $\frac{1}{4}$ of Section 34, Township 5 South, Range 1 West; All of Section 36, Township 5 South, Range 2 West, Salt Lake Meridian.	2551.93	2551.93	1609	891
UT-4437-B G-169182-a	ML-34797	The Anschutz Corporation	8/29/77	10 Years	SE $\frac{1}{4}$ NW $\frac{1}{4}$, SE $\frac{1}{4}$ SW $\frac{1}{4}$ of Section 6, E $\frac{1}{2}$ NW $\frac{1}{4}$, SW $\frac{1}{4}$, SW $\frac{1}{4}$ SE $\frac{1}{4}$ of Section 10, N $\frac{1}{2}$ NW $\frac{1}{4}$, NW $\frac{1}{4}$ NE $\frac{1}{4}$ of Section 15, N $\frac{1}{2}$ S $\frac{1}{4}$, S $\frac{1}{2}$ SW $\frac{1}{4}$ of Section 17, Lots 1, 2, 3, 4, E $\frac{1}{2}$ W $\frac{1}{2}$, W $\frac{1}{2}$ E $\frac{1}{2}$, SE $\frac{1}{4}$ NE $\frac{1}{4}$, E $\frac{1}{2}$ SE $\frac{1}{4}$ of Section 18, Lots 1, 2, 3, 4, E $\frac{1}{2}$ W $\frac{1}{2}$, E $\frac{1}{2}$ of Section 19, Township 5 South, Range 2 West, Salt Lake Meridian.	1957.32	1957.32	1609	891
UT-4437-C G-169183-a	ML-34798	The Anschutz Corporation	8/29/77	10 Years	N $\frac{1}{2}$, N $\frac{1}{2}$ SW $\frac{1}{4}$, SW $\frac{1}{4}$ SW $\frac{1}{4}$ of Section 20, SW $\frac{1}{4}$ of Section 21, NE $\frac{1}{4}$ of Section 22, Lots 1, 2, 3, 4, NE $\frac{1}{4}$ NW $\frac{1}{4}$, NW $\frac{1}{4}$ NE $\frac{1}{4}$, E $\frac{1}{2}$ E $\frac{1}{2}$ of Section 30, Lots 1, 2, of Section 31, SE $\frac{1}{4}$ of Section 34, Township 5 South, Range 2 West, Salt Lake Meridian.	1398.15	1398.15	1609	891
UT-4437-D G-169184-a	ML-34799	The Anschutz Corporation	8/29/77	10 Years	Lots 1, 2, 3, 4, S $\frac{1}{2}$ N $\frac{1}{2}$, SE $\frac{1}{4}$ of Section 1, W $\frac{1}{2}$ NW $\frac{1}{4}$, NE $\frac{1}{4}$ NW $\frac{1}{4}$, NW $\frac{1}{4}$ NE $\frac{1}{4}$ of Section 12, E $\frac{1}{2}$ SW $\frac{1}{4}$, W $\frac{1}{2}$ SE $\frac{1}{4}$ of Section 11, Lots 1, 2 of Section 19, Township 6 South, Range 2 West, Salt Lake Meridian.	799.07	799.07	1609	891
UT-4437-E G-169185-a	ML-34800	The Anschutz Corporation	8/29/77	10 Years	NW $\frac{1}{4}$, W $\frac{1}{2}$ SE $\frac{1}{4}$ of Section 13, NW $\frac{1}{4}$, S $\frac{1}{2}$ of Section 14, SW $\frac{1}{4}$ SW $\frac{1}{4}$ of Section 36, Township 7 South, Range 2 West, Salt Lake Meridian.	760.00	760.00	1609	891

EXHIBIT "A", PAGE 2 of 2 STATE OF Utah

COUNTY OF Utah

LEASE NO.	LESSOR	LESSEE	DATE	TERM	DESCRIPTION	GROSS ACRES	NET ACRES	RECORDED BOOK	PAGE
UT-4437-F G-169186-a	ML-34801	The Anschutz Corporation	8/29/77	10 Years	Lots 3,4, S $\frac{1}{2}$ N $\frac{1}{2}$ W $\frac{1}{2}$, NW $\frac{1}{4}$ SW $\frac{1}{4}$ of Section 5, All of Section 6, All of Section 7, All of Section 8, NW $\frac{1}{4}$ NE $\frac{1}{4}$ of Section 9, Township 8 South, Range 1 West, Salt Lake Meridian.	2556.98	2556.98	1609	891
UT-4437-G G-169187-a	ML-34802	The Anschutz Corporation	8/29/77	10 Years	Lots 1,2,3,4, E $\frac{1}{2}$ NW $\frac{1}{4}$, N $\frac{1}{2}$ NE $\frac{1}{4}$, NE $\frac{1}{4}$ SW $\frac{1}{4}$ of Section 17, All of Section 18, Lots 1,2,3,4,5,6,7, SE $\frac{1}{4}$ SW $\frac{1}{4}$ of Section 19, Lot 1 of Section 20, Lots 1,2, E $\frac{1}{2}$ NW $\frac{1}{4}$ of Section 30, Township 8 South, Range 1 West, Salt Lake Meridian.	1478.30	1478.30	1609	891
UT-4437-H G-169188-a	ML-34803	The Anschutz Corporation	8/29/77	10 Years	Lot 7 of Section 1, N $\frac{1}{2}$ of Section 11, Lots 1,2,3,4,5,6,7,8,9,10,11,12,13, 14,15,16, of Section 12, All of Section 13, Lots 2,3,4,5,6,7,8,9, 10,11,12, E $\frac{1}{2}$ SW $\frac{1}{4}$, SE $\frac{1}{4}$ NW $\frac{1}{4}$ of Section 24, Township 8 South, Range 2 West, Salt Lake Meridian.	2457.80	2457.80	1609	891
UT-4437-I G-169189-a	ML-34804	The Anschutz Corporation	8/29/77	10 Years	SW $\frac{1}{4}$ of Section 22, Lots 3,4,5,6,7,8, 9,10,11,12,13,14,15,16,17,18,19,20,21, 22, NW $\frac{1}{4}$ SW $\frac{1}{4}$, SW $\frac{1}{4}$ NW $\frac{1}{4}$, NW $\frac{1}{4}$ SE $\frac{1}{4}$ of Section 23, W $\frac{1}{2}$ of Section 25, All of Section 26, Township 8 South, Range 2 West, Salt Lake Meridian.	2512.88	2512.88	1609	891
UT-4437-J G-169190-a	ML-34805	The Anschutz Corporation	8/29/77	10 Years	NE $\frac{1}{4}$, W $\frac{1}{2}$ SE $\frac{1}{4}$, Lots 2,3 of Section 27, W $\frac{1}{2}$ NE $\frac{1}{4}$, Lots 5,6,7,8,9,10,11,12,13,14, 15,16 of Section 34, All of Section 35, W $\frac{1}{2}$ N $\frac{1}{2}$, E $\frac{1}{4}$ of Section 36, Township 8 South, Range 2 West, Salt Lake Meridian.	2176.29	2176.29	1609	891
UT-4437-K G-169191-a	ML-34806	The Anschutz Corporation	8/29/77	10 Years	All of Section 17, Lots 1,2,3,4, E $\frac{1}{2}$ N $\frac{1}{2}$, E $\frac{1}{4}$ of Section 18, N $\frac{1}{2}$ NE $\frac{1}{4}$, SW $\frac{1}{4}$ NE $\frac{1}{4}$ of Section 29, Township 9 South, Range 1 West, Salt Lake Meridian.	1401.04	1401.04	1609	891

LEASE SCHEDULE

BOOK 1961 PAGE 162

EXHIBIT "A", PAGE 1 OF 1 STATE OF Utah COUNTY OF Utah

LEASE NO.	LISSOR	LESSEE	DATE	TERM	DESCRIPTION	GROSS ACRES	NET ACRES	RECORDED BOOK PAGE
UT-4486-V G-169180-a	MI-35448	The Anschutz Corporation	1/30/78	10 Years	Township 11 South, Range 2 West, 51N Section 2: Lots 1-22, S3NE4, SE4 Section 11: NE4NE4	1190.08	1190.08	

EXHIBIT "A", PAGE STATE OF Utah

COUNTY OF Utah

LEASE NO.	LESSOR	LESSEE	DATE	TERM	DESCRIPTION	GROSS ACRES	NET ACRES	RECORDED BOOK PAGE
UT-4437-N G-170765-a	Margaret B. Conover,	The Anschutz Corporation	10/1/77	10 Years	Com N 05' E 1282.13 ft from SE cor Sec 32 T9S, R1W, SLM; N 89°21'22"W 2648.09 ft; N 35'27"E 1305.59 ft; N 89°21'22"W 2667.265 ft; N 1°05'31"E 435.20 ft; S 89°21'22"E 5296.18 ft; S 05°W 17.1733 ft to beg. Area 131.57 acres m or l.	131.57	131.57	1595 891
UT-4437-O G-170766-a	William H. Harless,	The Anschutz Corporation	10/2/77	10 Years	Township 8 South, Range 2 East, S.L.M. Sec. 8: Commencing 20 chains East of NW corner said Sec. 8; thence East 40 chains; thence South 20 chains; thence West 40 chains; thence North 20 chains to beginning.	80.00	80.00	1595 889
UT-4437-P G-170767-a	A. Packard Condie, et ux	The Anschutz Corporation	9 /23/77	10 Years	Township 7 South, Range 2 East SLM Section 25: Commencing at SE corner of Section 25, W 2.25 Chs; N 15.50 Chs; E 2.25 Chs; S 15.50 Chs to beginning. Area 3.10 Acres. Section 25: Commencing 118.5 Ft. W & 1825 Ft. N of SE corner of Section, N 82 Ft. to Canal Right of Way of Utah Co. Drainage Dist. #1; E 148.5 Ft.; S 82 Ft. W 148.5 Ft. to Beginning. Area 0.20 of an acre. Section 36: Commencing at NE corner of Section 36, W 2.25 Chs; S 5 Chs; E 2.25 Chs; N 5 Chs to beginning. Area 1.12 Acres. Township 7 South, Range 3 East SLM Section 30: Commencing at SW corner of Section, E 3.65 Chs; N 55' E 15.44 Chs; N 88 3/4 W 3.90 Chs; S 15.53 Chs to Beginning. Area 5.85 Acres. Commencing 15.53 Chs. N of SW Corner of Section, S 88 45' E 13.90 Chs; N 55' E 1.56 Chs; N 88 45' W 13.90 Chs; S 55' W 1.56 Chs to beginning. Area 2.06 acres. Commencing 3.65 Chs E of SW corner of Section, E 10 Chs; N 15.44 Chs W 10 Chs; S 15.44 Chs to Beginning. Area 15.44 acres. Commencing 6.45 Chs. W of Se Corner of SW 1/4 of Section, W 20 Chs; N 55' E 5.20 Chs; S 88 3/4 E 20 Chs; S 4.80 Chs. to Beginning. Area 10.40 Acres.	74.64	74.64	1595 886

EXHIBIT "A", PAGE _____ STATE OF Utah COUNTY OF Utah

LEASE NO.	LESSOR	LESSEE	DATE	TERM	DESCRIPTION	GROSS ACRES	NET ACRES	RECORDED BOOK PAGE	
UT-4437-P	CONTINUED								
UT-4437-Q	Randal L. Steele, et ux	The Anschutz Corporation	9/27/77	10 Years	<p>Commencing 13.65 Chs. E & 5.20 Chs. N of SW corner of Section, S 88 45' E 1320 Ft; N 44 32' W 1070 Ft; N 88 41' 580.9 Ft; S 55' W 100 Ft; S 10 Chs to Beginning. Area 16.33 Acres.</p> <p>Commencing 13.65 Chs E & N 55' E 1172.70 Ft From SW Corner; S 88 41' E 610 Ft Along canal R/W; S 44 30' E 985 Ft; N 15' 41" E 929 Ft; N 88 41' W 1280 Ft; S 55' W 157.20 Ft. to Beginning. Subject to R/W. Area 10.55 Acres.</p> <p>Commencing 3.65 Chs E or NW Corner of Section, E 10 Chs; S 20' W 4.40 Chs; N 88 3/4 W 10 Chs; N 4.10 Chs to beginning. Area 4.29 acres.</p> <p>Commencing at NW corner of Section, E 3.65 Chs; S 20' W 4.17 Chs; N 88 3/4 W 3.60 Chs; N. 4.10 Chs to Beginning. Area 1.50 Acres.</p> <p>Commencing 1.53 Chs N & 20.34 Chs N. 89 SE corner of NE 1/4 of Section, N 89 W 4 chs; N 3/4 E 9.98 Chs; E 4 Chs; S 3/4 W 10.03 Chs to Beginning. Area 4 acres, M or 1.</p> <p>Township 9 South, Range 1 West</p> <p>Section 23: Lots 3, 4, 5 & W 1/2 of SW 1/4 & SE 1/4 of SW 1/4 of section. Area 253, 20 acre</p> <p>Section 25: N 1/2 of NW 1/4 of section Area 80 acres</p> <p>Section 26: Com. 10.25 chs S & 18.28 chs E of NW cor of SW 1/4 of sec, S 89 1/2° E 5 chs; S 30' W 10 chs; N 89 1/2° W 5 chs; N 30' E 10 chs to beg. Area 5 acres</p> <p>Com. 10.23 chs S & 13.28 chs S 82 1/2° E of NW cor of SW 1/4 of sec; S 89 1/2° E 5 chs; S 30' W 10 chs; N 89 1/2° W 5 chs; N 30' E 10 chs to Beg. Area 5 acre N 1/2 of section</p> <p>Section 35: Com. 1.23 chs S of NW cor of W 1/4 of sec, S 89 1/2° E 12.50 chs; S 1/2° W 11 chs; N 89 1/2° W 12.37 chs N 11 chs to beg. Area 13.67 acres</p> <p>All of lot 8, Blk 7, Plat A Goshen Survey, Area 1 acre</p>	823.43	823.43	1595	883

G-170768-a

(19)

LEASE SCHEDULE

BOOK 1961 PAGE 165

EXHIBIT "A", PAGE _____ STATE OF Utah COUNTY OF Utah

LEASE NO. _____ LESSOR _____ LESSER _____ DATE _____ TERM _____ DESCRIPTION _____ GROSS ACRES _____ NET ACRES _____ RECORDED BOOK PAGE _____

LEASE NO.	LESSOR	LESSER	DATE	TERM	DESCRIPTION	GROSS ACRES	NET ACRES	RECORDED BOOK PAGE	
Ut-4437-Q	CONTINUED				Township 10 South, Range 1 West				
Ut-4437-R	Riley R. Fitzgerald, et ux	The Anschutz Corporation	9/23/77	10 Years	<p>Section 3: Com. 6.17 chs E of SW cor of SE1/4 of SE1/4 of sec; N 1.25 chs; E 10.03 chs S 1.25 chs; W 10.03 chs to beg. Com 10.00 chs E & 7.42 chs N of SW cor of sec; S 5.31 chs; E 7.48 chs; N 5.31 chs; W 7.48 chs to beg. Com 7.42 chs N of SE cor of SW1/4 of sec; N 3.72 chs; W 10.75 chs; S 3.72 chs; E 10.75 chs to beg. Com. 8.50 chs E & 8 chs N of SW cor of SE1/4 of sec; N 4.50 W 3 chs; N 6 chs; W 16.90 chs; N 4.21 chs; E 16.90 chs; S 3.75 chs; E 2.75 chs; S 7.75 chs to beginning Com. 7.12 chs N of SE cor of SW1/4 of sec; E 5.95 chs; S 6 chs; S 52 1/40 E 2.85 chs; W 8.20 chs to beg. Com 11 chs N of the Se cor of SW 1/4 of sec; N 4.70 chs; W 10.90 chs; S 4.70 chs; E 10.90 chs to beg. Section 10: XCom 3.25 chs W of NE cor of sec; S 8.90 chs; W 10 chs; N 8.90 chs; E 10 chs to beg. Section 12: Com 7.11 chs S of NW cor SW1/4 of sec; E 3.87 chs; S 3 chs; W 5 chs; N 3 chs; E 1.13 chs to beg. Com 8 chs N of SW cor of NW1/4 of SW1/4 of sec; E 3.50 chs, S 2 chs; W 5.25 chs N 7 chs; W 5.25 chs; S 3 chs; W 5 chs; S 2 chs; E 1.50 chs to beg Area 4.67 ac. Com 8.75 chs E of NW cor of SW1/4 of sec; E 11.25 chs; S 20 chs; W 15.36 chs; N 1/20 E 4.83 chs; E 4.10 chs; N 14.17 Chs to beg. Section 24: N1/2 of NE1/4 of section Area 24.88 acres Area 80 acres</p>				
Ut-4437-S	Warren L. Fitzgerald et ux	The Anschutz Corporation	9/23/77	10 Years	<p>Township 8 South, Range 2 West, SLM Section 10: S 1/2 Section 11: S 1/2 Section 15: E 1/2 Section 16: All Township 8 South, Range 1 West, SLM Section 29: N 1/2 S 1/2, SE 1/4 SW 1/4, S 1/2 SE 1/4, N 1/2 N 1/2 SW 1/4 SW 1/4</p>	1600.00	1600.00	1595	906
G-170770-a						290.00	290.00	1595	908

(15)

EXHIBIT "A", PAGE _____ STATE OF Utah COUNTY OF Utah

LEASE NO.	LESSOR	LESSEE	DATE	TERM	DESCRIPTION	GROSS ACRES	NET ACRES	RECORDED BOOK	PAGE
UT-4437-T G-170771-a	Harold Howlett & Sons, Inc.	The Anschutz Corporation	9/26/77	10 Years	Township 8 South, Range 1 West, S.L.M. Sec. 29: E 1/4 NW 1/4; NE 1/4; ALSO: Commencing 114.5 feet West of center of said Sec. 29; thence South 20 feet; thence West 20 feet; thence North 20 feet thence East 20 feet to beginning. Sec. 29: W 1/2 NW 1/4 Sec. 30: NE 1/4 NE 1/4 Sec. 30: NW 1/4 NE 1/4; LESS 4.40 acres decided to D. K. Howlett. Sec. 30: Lots 19, 20, 29, 30.	395.60	395.60	1595	903
UT-4437-U G-170772-a	Albert D. Kenison, et ux	The Anschutz Corporation	10/5/77	10 Years	Township 9 South, Range 1 East SLM Section 2 - Com 34.038 chs S of NE cor of section; S 8.207 chs; W 2 rds; N 54' W 171 ft; S 89° 23' W 5 chs; S 54' E 171 ft; W 2287.56 ft; N 8.207 chs; E 40.16 chs to beg. Area 33.00 Acres Com at pt S 54' E 26.002 chs along Sec line from NE cor of section; along sd sec. line S 54' E 8.216 chs; S 89° 23' W 40.296 chs m or l to pt .25 chs E of 1/4 sec line running N & S; Parallel to sd 1/4 Sec line N 1° 53' W 8.50 chs; N 89° 47' E 40.71 chs to beg. Area 34.20 acres.	187.94	187.94	1595	900
UT-4437-V G-170773-a	Dun Roamin Corporation	The Anschutz Corporation	10/6/77	10 Years	Section 13- Com SW cor of section; N 1592.14 ft; N 89° 11' 34" E 281.44 ft; N 20' 26" W 154.4 ft; S 89° 11' 34" W 282.02 ft; N 125.21 ft; E 37.27 chs; S 56' W 7.72 chs; S 1° W 20.46 chs; W 36.79 chs to beg. Area 104.22 acres m or l. Section 14- Com at pt in W side of County road, sd pt N 1314.77 ft & W 52.83 ft from SE cor of section; N 03' W along W side County road 16.5 ft to a fence cor; N 89° 53' W 338.2 ft to end of fence; N 89° 42' W 2248.7 ft; S 03' E 313.5 ft; S 89° 42' E along fence 2274.90 ft; N 03' W 297 ft; S 89° 50' E 312 ft to beg. Area 16.52 acres m or l. Township 6 South, Range 2 East, S.L.M. Sec. 33: Commencing at the SE corner of SW 1/4 of said Sec. 33; thence West 44.80 chains to Utah Lake new meander line; thence N. 21° 43' E., 10.60 chains; thence N. 27° 45' E., 21.10 chains; thence NE along lake 9 chains to South line of Paul Taylor Property S. 88° E., 10 chains; thence N. 81° 30' E., 17.90 chains; thence SE 1/4 along old meander line 14 chains to a point 28.75 chains North and 33.80 chains West of SE corner of said Sec. 33; thence S. 34° W., 4.48	361.23	361.23	1595	896

LEASE NO. UT-4437-V-
LESSOR CONTINUED

LESSOR

DATE TERM

DESCRIPTION GROSS ACRES NET ACRES RECORDED BOOK PAGE

chains; thence S. 43° 28' East., 3.89 chains; thence S. 33° 30' E., 2.53 chains; thence West 2 chains; thence S. 36° 30' East 5.40 chains; thence S. 27° E., 6 chains; thence S. 40° E., 10.50 chains; thence S. 70° E., 4.75 chains; thence South 2.5 chains to SE corner of Lot 5; thence West 28 chains to beginning.

Sec. 32; Lot 2

Township 7 South, Range 2 East, S.L.M.

Sec. 3; Commencing 23.96 chains East and 25 chains South of the NW corner of NW 1/4 of said Sec. 3; thence South 2.236 chains; thence West 4.472 chains; thence North 2.236 chains; thence East 4.472 chains to beginning. ALSO: Commencing 10.69 chains West and 2.55 chains North of the SE corner of NW 1/4 of said Sec. 3; thence West 3.22 chains; thence 2.55 chains; thence West 12.50 chains; thence North .80 chains; thence N. 55° W., 10 chains; thence N. 23° E., 2.76 chains; thence East 1.68 chains; thence North 5.47 chains; thence N. 69° W., 1.78 chains; thence North 3.08 chains; thence N. 35° E., 2.88 chains; thence North 2.23 chains; thence East 4.12 chains; thence S. 71° 28' E., 154.10 feet; thence S. 89° 31' E., 334.60 feet; thence S. 1° 23' W., 411.90 feet; thence East 60 feet; thence South 2.236 chains; thence East 4.472 chains; thence South 4.114 chains; thence East 3.27 chains; thence South 2.27 chains; thence East .95 chains; thence South 3.83 chains to beginning.

Sec. 3&4; Commencing 14.25 chains West of 1/4 corner between Sec. 3 & 4, thence

S. 24° 40' E., 3.50 chains; thence S. 86° W., .96 chains; thence N. 74° W., 7.14 chains; thence North .65 chains; thence N. 81° 30' W., 14.29 chains; thence N. 26° 26' E., 4.11 chains; thence N. 72° 40' E., 4.10 chains; thence N. 88° 30' E., 12.05 chains; thence S. 24° 37' E., 4.31 chains; thence S. 18° E., 3 chains to beginning. ALSO: Commencing 35.54 Chains West of 1/4 corner between Sec. 3 & 4; thence N. 26° 26' E., 5.83 chains; thence N. 72° 40' E., 2.83 chains; thence North 6.19 chains; thence West to center of canal; thence SE along canal to a point 40 chains West of said 1/4 corner thence 4.46 chains to beginning.

Sec. 4; Commencing 14.02 chains North and 19.55 chains N. 88° W., and N. 1° E.,

13.62 chains and N. 69° 26' W., .38 chains; and thence N. 19° 59' W., 2.03 chains; thence S. 72° 15' W., 2.9 chains; thence N. 20° 45' W., .75 chains, more or less to center of river from SE corner of said Sec. 4; thence N. 20° 45' W., 2.33 chains; thence N. 10° 22' W., 4.73 chains; thence S. 71° 56' W., 2.48 chains; thence S 52° E., 3.33 chains; thence S. 15° 26' W., 2.80 chains more or less to center of river; thence

LEASE SCHEDULE

BOOK 1961 PAGE 168

EXHIBIT "A", PAGE _____ STATE OF Utah COUNTY OF Utah

LEASE NO.	LISSOR	LESSEE	DATE	TERM	DESCRIPTION	GROSS ACRES	NET ACRES	RECORDED BOOK PAGE
UT-4437-V	CONTINUED							

S. 63° E., along center 3.50 chains more or less to beginning. ALSO: Commencing at the NW corner of said Sec. 4; thence West 4.75 chains; thence S. 61° 52' E., and along N'ly bank of drain ditch 8.98 chains; along bank N. 89° 25' E., 14.28 chains; along bank S. 63° 50' E., 10.01 chains; along bank N. 86° 30' E., .94 of chain; thence North 8.47 chains to Section line; thence West along Section line 27.37 chains to beginning. ALSO: Commencing 5.86 chains West of SE corner of said Sec. 4; thence 7.40 chains; thence N. 18° 28' W., 3 chains; thence N. 79° 30' E., 4.92 chains; thence S 50° 10' E., 4.50 chains; thence S. 71° 14' E., 41 links; thence S. 19° 26' W., 1.02 chains to beginning. ALSO: Commencing at the NE corner of said Sec. 4; thence South 205.8 feet; thence West 1991 feet; thence North 205.8 feet; thence East 1991 feet to beginning. ALSO: Commencing 720.30 feet South and 1180 feet West (at a point in the West line of drain ditch) of NE corner of said Sec. 4; thence West 811 feet; thence North 514.5 feet; thence East 901.72 feet; thence S. 10° W., 522.44 feet to beginning. ALSO: Commencing 16.98 chains West and 6.07 chains North of SE corner of NE $\frac{1}{4}$ of said Sec. 4; thence S. 88 $\frac{1}{2}$ ° E., 14.45 chains; thence South 2.58 chains; thence S. 55 $\frac{1}{2}$ ° W., 2 chains; thence S. 37° 40' W., 2.23 chains; thence N. 71° 14' W., 41 links; thence N. 50° 10' W., 4.50 chains; thence S. 79° W., 5.92 chains; thence N. 24° 27' W., 4.31 chains to beginning.

Township 7 South, Range 2 East, S.I.M.

Sec. 4; Commencing 37.25 chains West and 12.50 chains North of SE corner of NE $\frac{1}{4}$ of said Sec. 4; thence West 15.38 chains; thence North 27.50 chains; thence East 15.38 chains; thence South 27.50 chains to beginning. ALSO: Commencing 30 chains West and 12.50 chains North of SE corner of NE $\frac{1}{4}$ of said Sec. 4; thence West 7.25 chains; thence North 27.50 chains; thence East 7.25 chains; thence South 27.50 chains to beginning. ALSO: Commencing 16.98 chains West and 6.77 chains North of SE corner of NE $\frac{1}{4}$ of said Sec. 4; thence S. 88° 30' W., 13.50 chains; thence North 5.37 chains; thence N. 88° 30' E., 12.56 chains; thence S 10° 15' E., to beginning. ALSO: Commencing 4.70 chains West of NE corner of SE $\frac{1}{4}$ of said Sec. 4; thence West 6.84 chains; thence S. 26° W., 3.59 chains; thence S. 37° E., 3.90 chains; thence N. 88° E., 4.72 chains; thence N. 49 $\frac{1}{2}$ ° E., 3.20 chains; thence N. 17 $\frac{1}{2}$ ° E., 1.40 chains; thence N. 46° W., 2.30 chains; thence N. 70° E., 1.14 chains; thence West 1.16 chains to beginning. ALSO: Commencing 20.61 chains West and .57 chain South of NE corner of SE $\frac{1}{4}$ of said Sec. 4; thence South .65 chain; thence S. 60° W., 1.55 chains;

(14)

LEASE SCHEDULE

BOOK 1961 PAGE 169

EXHIBIT "A", PAGE

STATE OF Utah

COUNTY OF Utah

LEASE NO.	LISSOR	LISEE	DATE	TERM	DESCRIPTION	GROSS ACRES	NET ACRES	RECORDED BOOK	PAGE
UT-4437-V	CONTINUED								
UT-4437-W	Kenneth P. Cook, et ux	The Anschutz Corporation	10/10/77	10 Years	<p>thence S. 20° W., 1.72 chains; thence N. 61° 21' W., 2.63 chains; thence S. 64° 38' W., 3.50 chains more or less to a point on West bank of Provo River along said West bank of river; thence South 5 chains; thence N. 55° W., 3.54 chains; thence N. 63° 33' W., 4.71 chains; thence N. 26° 26' E., 2.12 chains; thence S. 31° 31' E., 14.29 chains to beginning.</p> <p>Goshen Survey Plat A</p> <p>Block 8: Lots 5 and 6. 919.07 919.07 1595 893</p> <p>Section 36: Township 9 South Range 1 West of the S.L.M. of NE Corner of Section 10, thence South 9.50 chains; thence West 10 chains; thence North 9.50 chains; thence East 10 chains to beginning.</p> <p>Section 10: Comm. at SW Corner of SE$\frac{1}{4}$ of Section 13, thence North 20 chains; thence East 7.50 chains; thence South 20 chains; thence West 7.50 chains to beginning. Also: E$\frac{1}{2}$ of E$\frac{1}{4}$ of SE$\frac{1}{4}$ of SW$\frac{1}{4}$ of Section 14; Comm. 8 chains East of NW Corner of SW$\frac{1}{4}$ of Section 14, thence East 32 chains; thence South 40 chains; thence West 40 chains; thence North 15 chains; thence East 8 chains; thence North 25 chains to beginning.</p> <p>Section 13: Comm. at SE Corner of Section 15, thence North 27.25 chains; thence West 40 chains; thence South 27.25 chains; thence East 40 chains to beginning.</p> <p>Section 14: Comm. 5.14 chains West of NE Corner of Section 22, thence South 9.98 chains; thence South 66° West 5.04 chains; thence South 56° 45' West 2.21 chains; thence North 86° 45' West 1.90 chains; thence North 5.10 chains; thence West 35 rods; thence North 32 rods; thence East 17.11 chains to beginning.</p> <p>Section 15: Township 10 South Range 1 East of the S.L.M.</p> <p>Section 22: Lots 4, 6 and 7. Lot 1</p>				

G-170774-a

LEASE SCHEDULE

BOOK 1961 PAGE 170

EXHIBIT "A", PAGE 31 STATE OF Utah

COUNTY OF Utah

LEASE NO.	LISSOR	LESSEE	DATE	TERM	DESCRIPTION	GROSS ACRES	NET ACRES	RECORDED BOOK	RECORDED PAGE
UT-4437-W	CONTINUED								
UT-4437-X G-170775-a	Glen Ludlow, et ux	The Anschutz Corporation	10/21/77	10 Years	Township 11 South Range 2 West of the S.L.M. Section 10: The S $\frac{1}{2}$ of S $\frac{1}{2}$ of Section 10. Section 15: NW $\frac{1}{4}$ of NE $\frac{1}{4}$				
					Township 8 South, Range 1 East, SLM.	823.74	823.74	1599	726
					Section 9: Ser # K-490 Lot 5, SW $\frac{1}{4}$ of SE $\frac{1}{4}$ of Section Area 61.58 Acres				
					" K-492 Lot 4 & 6 of section. Area 41.45 Acres				
					Section 16 " K-530 Farm Unit C, Lot 3 Area 20.00 Acres				
					" K-530-A N $\frac{1}{2}$ of NW $\frac{1}{4}$; N $\frac{1}{2}$ of NW $\frac{1}{4}$ of NE $\frac{1}{4}$. Area 40 acres.				
					" K-532 Farm Unit E, S $\frac{1}{2}$ of S $\frac{1}{2}$ of SW $\frac{1}{4}$ Area 10 acres.				
					" K-533 Farm Unit A or lots 4 & 5; S $\frac{1}{2}$ of NE $\frac{1}{4}$ of NW $\frac{1}{4}$; S $\frac{1}{2}$ of NW $\frac{1}{4}$ of NE $\frac{1}{4}$; N $\frac{1}{2}$ of SW $\frac{1}{4}$ of NE $\frac{1}{4}$; N $\frac{1}{2}$ of SE $\frac{1}{4}$ of NW $\frac{1}{4}$ of section. Area 108.38 acres.				
					Section 20 " K-534 Lot 1 of Farm Unit E. Area 24.24 acres				
					" K-1-A Lot 2 & SE $\frac{1}{4}$ of NE $\frac{1}{4}$ Area 83.89 acres				
					" K-1-1 Lot 3 & NW $\frac{1}{4}$ of SE $\frac{1}{4}$ of section & NW $\frac{1}{4}$ of SW $\frac{1}{4}$ of Section 21 Area 118.48 acres				
					" K-2 Lot 1 & S $\frac{1}{2}$ of NE $\frac{1}{4}$ of NE $\frac{1}{4}$. Area 53.63 acres				
					" K-3 N $\frac{1}{2}$ of NE $\frac{1}{4}$ of NE $\frac{1}{4}$. Area 20 acres				
					" K-4 Com SE cor of sec N20 chs; W 10 chs; S 70°30' W 10.6 chs; S 6.50 chs; W 20 chs; S 10 chs; E 40 chs to beginning. Area 58.29 acres.				
					" K-4-A Commencing 20 chs N & 23.25 chs W of SE corner of section; W 11.75 chs; S 10 chs; E 11.75 chs; N 10 chs to beginning. Area 11.95 acres m or l.				
					Section 21 " K-5 N $\frac{1}{2}$ of NW $\frac{1}{4}$ of section; Area 40 acres				
					" K-6 S $\frac{1}{2}$ of NW $\frac{1}{4}$ of NW $\frac{1}{4}$ of section; Area 20 acres.				
					" K-7SW $\frac{1}{4}$ of NW $\frac{1}{4}$ of section. Area 40 acres.				
					Township 8 South, Range 2 East, SLM				
					Section 21: Ser #/K 152 A Commencing 18.75 chs E & 8.95 chs N of SW corner of SE $\frac{1}{4}$ of section; N 4.55 chs; E 11.25 chs; S 4.55 chs; W 11.55 chs to beginning. Area 5.12 acres				

EXHIBIT "A", PAGE _____ STATE OF Utah COUNTY OF Utah

LEASE NO.	LISSOR	LESSEE	DATE	TERM	DESCRIPTION	GROSS ACRES	NET ACRES	RECORDED BOOK PAGE	
UT-4437-X	CONTINUED								
G-170776-a UT-4437-X	Ronald Ludlow, et ux	The Anschutz Corporation	9/30/77	10 Years	<p>" K 152 Commencing 18.75 chs E of SW corner of SE 1/4 of section, N 8.95 chs; E 11.25 chs; S 8.95 chs; W 11.25 chs to beginning. Also, commencing 18.75 chs E & 20.2 chs N of SW corner of SW corner SE 1/4, section 21. N 9.85 chs; E 5 chs; N 10 chs; E 6.25 chs; S 19.85 chs; W 11.25 chs to beginning. Area 27.40 acres.</p> <p>" K 155 Commencing 18.75 chs E of NW corner of SE 1/4 of section, E 5 chs; S 10 chs; W 5 chs; N 10 chs to beginning. Area 5 acres.</p> <p>" K 155 Commencing 10 chs E & 11.42 chs S of NW corner of SE 1/4 of section; E 8.75 chs; S 168.15 ft; W 208.71 ft; S 208.71 ft; W 368.79 ft; N 5.71 chs to beginning. Area 4 acres.</p> <p>Township 8 South, Range 1 East SLM Section 29: Lot 5, N 1/2 of N 1/2 of NE 1/4 of Section. Area 45.88 Acres. Farm Unit B Lots 3 & 7 NE 1/4 SW 1/4 NW 1/4 N 1/2 SW 1/4 SE 1/4; N 1/2 SE 1/4 SW 1/4 of Section. Area 153.21 acres.</p> <p>Farm Unit D or Lot 3 & r, (SE 1/4 of NW 1/4 & NE 1/4 of NW 1/4.) Area 82.25 acres.</p> <p>Lots 2 & 6, S 1/2 of NE 1/2 of N 1/2 of NE 1/4 of Sec. Area 168.01 acres.</p> <p>S 1/2 of SW 1/4 of SE 1/4; S 1/2 of SE 1/4 of SW 1/4 & Lot 8 of Section. Area 56.10 acres.</p> <p>Section 32: Farm Unit lots 8 & 9 S 1/2 of NE 1/4 of NW 1/4 N 1/2 of SW 1/4 of NE 1/4 & S 1/2 of NW 1/4 of NE 1/4 of Section. Area 100.60 acres;</p> <p>Lots 3 & 10, S 1/2 of SW 1/4 of NE 1/4 & NW 1/4 of SE 1/4 of Section Area 117.25 acres.</p> <p>N 1/2 of NW 1/4 of NE 1/4; N 1/2 of NE 1/4 of NW 1/4 & Lot 7 of Section Area 54.43 acres.</p>	778.63	778.63	1599	729

EXHIBIT "A", PAGE _____ STATE OF Utah COUNTY OF Utah

LEASE NO.	LESSOR	LESSEE	DATE	TERM	DESCRIPTION	GROSS ACRES	NET ACRES	RECORDED BOOK	PAGE
UT-4437-2	Wallace S. Christensen, et ux	The Anschutz Corporation	10/15/77	10 Years	Township 9 South, Range 2 East, SLM. XSection 2; Com 4.63 chs E of SW cor of section; N 21 1/2 deg W 1.72 chs; N 48 1/2 deg E 10.51 chs; S 23° E 9.31 chs; W 10.87 chs to beg. Area 5.50 acres. XSection 11: Com 4.56 chs E of NW cor of section; S 23 1/4 deg E 5.65 chs; N 69 1/2 deg E 10 chs; N 23 1/4 deg W 1.83 chs; W 10.87 chs to beg. Area 3.74 acres Section 13: E 1/2 of SE 1/4 of section. Area 80 acres XSection 14: Com 42 1/2 rds W of SE cor of NE 1/4 of section; W 48.25 rds; N 85.33 rds; E 10.72 rds; S 1 rd; E 37.5 rds; S 84.53 rds to beg. Area 25.26 acres. XCom 5 rds W of SE cor of NE 1/4 of section; W 37 1/2 rds; N 84 1/3 rds; W 37 1/2 rds; N 1 rd; E 75 rds; S 85 1/3 rds to beg. 20.22 acres.	160.72	160.72	1599	732
UT-4437-AA G-170778-a	Jackson R. Fitzgerald	The Anschutz Corporation	10/13/77	10 Years	Township 9 South, Range 3 East, SLM Section 18: Com at NW cor of NE 1/2 of section; E 10 chs; S 14 chs; S 6 chs; W 20 chs to beg. Area 26.0 acres.	320.00	320.00	1599	735
UT-4437-BB G-170779-a	Marinus E. Tibby, et ux	The Anschutz Corporation	9/29/77	10 Years	Township 9 South, Range 1 East, SLM Section 21: SE 1/4 of NE 1/4	40.00	40.00	1599	737
UT-4437-CC G-170780-a	E. Gene Sumston, et ux	The Anschutz Corporation	10/31/77	10 Years	Township 7 South, Range 2 East, SLM. Section 34: Ser# J-1049 Com at NW cor of SE 1/4 of sd sec; S 20 chs; E 20 chs; N 20 chs; W 20 chs to beg. Area 40 acres. Township 7 South, Range 3 East, SLM. Section 31: Ser# H-966 Com 5.80 chs W & 8.70 chs S 20' W of NE cor of SE 1/4 of sd sec N 88 3/4° W 10 chs; S 20' W 10 chs; S 88 3/4° E 10 chs; N 20' E 10 chs to beg. Area 10 acres. Township 8 South, Range 2 East, SLM. Section 6: Ser# K-608-A Com 17.62 chs W of SE cor of sd sec; W 12.38 chs; N 20.65 chs N 56° E 14.45 chs; S 28.12 chs to beg. Area 30.19 acres	149.08	149.08	1599	739

EXHIBIT "A", PAGE _____ STATE OF Utah COUNTY OF Utah

LEASE NO.	LESSOR	LESSEE	DATE	TERM	DESCRIPTION	GROSS ACRES	NET ACRES	RECORDED BOOK PAGE	
UT-4437-DD <i>G-170781-a</i>	Hilda Burraston, et al	The Anschutz Corporation	10/15/77	10 Years	<p>Section 7: Ser# K-633 Com 20 chs W of NE cor of sd sec; S 40 chs; W 10 chs; N 40 chs; E 10 chs to beg. Area 40 acres.</p> <p>Township 8 South, Range 3 East, SLM.</p> <p>Section 5: Ser# I-1348 Com 8.08 chs S & 4.03 chs E of NW cor of SW1/4 of sd sec; S 20' W 11.88 chs; E 9.50 chs; N 20' E 11.55 chs; N 88 3/4° W 9.50 chs to beg. Area 11.18 acres.</p> <p>Ser# I-1352 Com 13.65 chs E of NW cor of SW1/4 of sd sec; N 20' E 1.43 chs S 88 3/4° E 12 chs; S 20' W 10 chs; N 88 3/4° W 12 chs; N 20' E 8.57 chs to beg. Area 11.96 acres.</p> <p>Section 6: Ser# 1341-A Com 5 along Sec line 560.70 ft & W 63.88 ft fr NE cor of SE1/4 of sd sec; S 1007' 22" E 756 ft along fence line E 333.16 ft along a fence line; N 1007' 22" W 756 ft; W 333.16 ft along a fence line to beg. Area 5.77 acres.</p> <p>Township 9 South, Range 1 West, SLM Section 25: S 3/4 of E1/2 & SW1/4 of SW1/4 of section. Area 100 acres</p> <p>Township 9 South, Range 1 East, SLM Section 31: E1/2 of NW1/4 of SW1/4 & NW1/4 of SE1/4 & W1/2 of NE1/4 of section. Area 240 acres.</p> <p>Township 10 South, Range 1 East, SLM Section 7: Com 80 rods E & 118.5 rods N of SW cor of Sec; N 41.5 rods; 80 rods E; 15.5 rods S; S 71°06' W 84.56 rods along State Hwy to beg. Area 14.25 acres.</p> <p>Lots 2 & 3, SE1/4 of NW1/4 of Section. Area 111.74 acres.</p> <p>Township 9 South, Range 1 West, SLM. Section 35: Ser# N-312 Com at SE cor of sd sec; W 5 chs; N 10 chs; E 5 chs; S 10 chs; to beg. Area 5.00 acres. Ser# N-314 Com 10 chs W of SE cor of sd sec; N 20 chs; W 10 chs; S 20 chs; E 10 chs to beg. Area 20 acres.</p> <p>Section 36: Ser# N-319 The SW1/4 of SW1/4 of sd sec. Area 40. acres.</p>	465.99	465.99	1599	742
UT-4437-EE <i>G-170782-a</i>	Stanley B. Powelson	The Anschutz Corporation	10/29/77	10 Years		84.00	84.00	1599 745	

-----CONTINUED-----

EXHIBIT "A", PAGE _____ STATE OF Utah COUNTY OF Utah

LEASE NO.	LESSOR	LESSEE	DATE	TERM	DESCRIPTION	GROSS ACRES	NET ACRES	RECORDED BOOK PAGE
UT-4437-EE	CONTINUED							
UT-4437-FF G-170783-a	Rowley Brothers Fruit Farm	The Anschutz Corporation	10/28/77	10 Years Township 9 South, Range 1 East, SLM.	Section 2: Ser# N-368 Com at NE cor of sd sec; W 20 chs; S 9.50 chs, E 20 chs; N 9.50 chs to beg. Area 19.0 acres.	423.97	423.97	1599 748
				Section 14: Ser# L 1144 Commencing at SE corner of section, N 10 chs; W 40 chs; S 10 chs; E 40 chs; to beginning. Area 40 acres.				
				Section 23: Ser# M-943 Commencing at NE corner of sd section; S 4.82 chs; N 89°44' W 20.55 chs; N 16°40' W 5.45 chs; S 89°44' E 22 chs to beginning. Area 10.25 acres.				
				Ser# M-942A Commencing S 38' E along 1/4 section line 1301.30 ft from N 1/4 corner of sd section; S 38' E 575.04 ft; E 644.46 ft; S 26°34' W 363.37 ft; W 86.11 ft; S 38' E 407.5 ft; S 89°14' E 1964.25 ft; N 45° 50' E 364.7 ft; N 31° 1079.43 ft; W 263122 ft to beginning. Area 70.94 acres.				
				Ser# M 947A Commencing N bdy of road; E along section line 441.90 ft & N 24' W 30.70 ft from S 1/4 corner of sd section; S 89°40' E 1287.70 ft to W-ly fence line of RR R/W; N 3°43' W 834.70 ft; along cur to R, the chord is N 47°E 286.60 ft; along cur, the chord is N 69°E 192.20 ft; N 89°11' W 1276.67 ft; S 17' E 1320 ft to beginning. Area 38.68 acres.				
				Ser# M947AAA Commencing 441.90 ft E & N 24' W 30.7 ft & N 17' W 834.10 ft from S 1/4 corner of sd section; S 89°50' W 444.5 ft; N 38°10' E 563.47 ft; N 45°49' E 66 ft S 89°11' E 46.56 ft; S 17' E 487.02 ft to beginning. Area 2.75 acres.				
				Ser# M946A Commencing W 917.40 ft from SE corner of sd section; N 4°W 23.34 ft; N 89°40' W 1273.53 ft; S 30.67 ft; E 1275.16 ft to beginning. .79 acre.				
				Ser# M942 Commencing 2076.35 ft S 38'E of NW corner of NE 1/4 of section; S 38'E 125 ft; E 478.36 ft; N 26°34' E 139.76 ft; W 542.25 ft to beginning. Also commencing 318.12 ft S of NE corner of sd section; S 2288.87 ft; W 240 ft m or l; N 45°50' E 325 ft m or l; N 3' E 2057.20 ft; E 5.84 ft to beginning. Area 2.37 acres.				
				Ser# M942B Commencing S 38' E along 1/4 section line 1876.34 ft from N 1/4 corner of Section; E 644.46 ft to W-ly boundary of a road; along sd road on curve to right of the chord of which S 26°34' W 223.61 ft; W 542.25 ft to 1/4				

EXHIBIT "A", PAGE _____ STATE OF Utah COUNTY OF Utah

LEASE NO. UT-4437-FE- CONTINUED LISSOR LISEE DATE TERM DESCRIPTION GROSS ACRES NET ACRES RECORDED BOOK PAGE

UT-4437-CG
G-170784-a

Marvin T. Oberg,
et ux

The Anschutz
Corporation

11/4/77

10 Years

Section 26: Ser#M350 X Commencing on Sly R/W of RGRR S along 1/4 Section line 3075.62 ft & E 198.70 ft from N 1/4 corner sd section; S 22'40" W 1864.37 ft; N 89°48'10" W 548.79 ft; S 12' W 348.80 ft; N 89°45'30" W 92.65 ft; S 1°11'10" E 33.64 ft m or l to Sly section line; Wly along Section line 666.225 ft m or l; N 1°39'30" E 805.17 ft; N 86°37'40" E 337.79 ft; N 40°E 1342.83 ft; N 88°03'30" W 666.61 ft; N 1°10'10" E 500.32 ft to RR R/W; S 80°14'30" E 1627.92 ft to beginning. Area 62 acres m or l.

Ser#M1024A Y The SW 1/4 of NE 1/4 of said section. Area 40.00 acres.
Ser#M1025 AX Commencing in S bdry of Rd, E along Section line 660 ft & S 13.90 ft from N 1/4 corner of section; N 89°56' E 1071.68 ft to Wily fence line of RR R/W; S 3°48' E 1978 ft; S 49°46' W 711 ft; N 1111.50 ft; W 660 ft; N 1320 ft to beginning. Area 44.46 acres.

Ser#M330

Y Commencing S along 1/4 section line 2006.67 ft & 26.24 ft from N 1/4 corner section; S 09' W 936.10 ft to N R/W of D & RG RR; N 80°13'50" W 1448.35 ft N .45 ch m or l to 1/4 section line; W along 1/4 section line 2.77 chs; N 80°19'40" W 612.6 ft; N 80°16'30" W 262.83 ft; N 17°46'30" E 71.55 ft; N 38°46'40" E 108.57 ft; N 45°08'30" E 211.36 ft; N 32°40' E 321 ft; S 88°19' E 2063.25 ft to beginning. 40.26 acres.
Ser#M-941 Com NW cor of NE 1/4 of sec; S 38' E 1301.30 ft; E 2631.22 ft; N 3' E 977.77 ft; N 89°44' W 1350.46 ft; N 16°40' W 331.08 ft; W 1201.05 ft to beg. Area 68.55 acres.

Township 9 South, Range 1 East, 31E;
Sec. 29: NW 1/4 SW 1/4 40 acres

Sec. 30: SE 1/4 SE 1/4 40 acres

Sec. 31: 1/2 of E 1/2 of NE 1/4 40 acres

Beg at NE cor of Sec. 31;
W 40 rds; S 160 rds;
E 40 rds; N 160 rds;
to beg. 40 acres

277.40	277.40	1601	303
--------	--------	------	-----

EXHIBIT "A", PAGE _____ STATE OF Utah COUNTY OF Utah

LEASE NO.	LESSOR	LESSEE	DATE	TERM	DESCRIPTION	GROSS ACRES	NET ACRES	RECORDED BOOK	PAGE
UT-4437-GC	CONTINUED								
UT-4437-IH G-170785-a	George B. Van Nosdol et ux	The Anschutz Corporation	10/20/77	10 Years	Sec. 32, Com at NW cor of NW 1/4 of Sec. 32; 3 40 chs; E 5.75 chs; N 2 chs; E 14.25 chs; N 38 chs; W 20 chs to beg. 77.15 acres	160.00	160.00	1601	314
UT-4437-II G-170786-a	Walter A. Kerby, et al	The Anschutz Corporation	10/28/77	10 Years	Township 9 South, Range 1 East, SIM Section 26: S 1/2 of NE 1/4 of Section 26; S 1/2 of S 1/2 of NW 1/4 & P 1/2 of E 1/2 of SW 1/4	133.90	133.90	1601	312
UT-4437-JJ G-170787-a	Donald R. Oberg, et ux	The Anschutz Corporation	10/3/77	10 Years	Township 9 South, Range 1 East, SIM Section 21: S 1/2 of SW 1/4	80.00	80.00	1601	306
UT-4437-KK G-170788-a	Rowley's Cherry Hill Orchards, Inc.	The Anschutz Corporation	10/27/77	10 Years	Township 9 South, Range 1 East, SLM. Section 7: Ser #M-702 Com 12.5 chs N of SE cor of sec; N 7.5 chs; W 20 chs; S 10 chs; E 16 chs; N 2.5 chs; E 4 chs; to beg. Area 39.0 acres. Ser #M-705-B N 1/2 of SW 1/4 of SW 1/4 & S 1/2 of NW 1/4 of SW 1/4 of sd section. Area 40.00 acres. Ser #M-711 W 1/2 of NE 1/4 of sd sec. Area 80.00 acres. Ser #M-715 Farm Unit D, N 1/2 of SW 1/4 & S 1/2 of SW 1/4 of NW 1/4 & SW 1/4 of SE 1/4 of NW 1/4 of sec. Area 110.0 acres. Ser #717-A The SE 1/4 of SE 1/4 of NW 1/4 of sec. Area 10.0 acres.	501.70	501.70	1601	308

EXHIBIT "A", PAGE _____ STATE OF Utah COUNTY OF Utah

LEASE NO.	LISSOR	LISEE	DATE	TERM	DESCRIPTION	GROSS ACRES	NET ACRES	RECORDED BOOK PAGE
UT-4437-KK	CONTINUED							
				Section 34:	Ser# M-366	Com 22.12 chs S of NE cor of sd sec; SE-LY to pt 450 ft N of SE cor of SE 1/4 of NE 1/4 of sd sec; N 11.2 chs m/1 to beg. Area 1.935 acres. L		
					Ser# M-369	Com at NE cor of SE 1/4 of NE 1/4 of sec; S 140 ft; W 90 ft; S 650 ft; SE to pt 450 ft N of SE cor of SE 1/4 of NE 1/4 of sd sec; S 450 ft; W 3.19 chs; S 80 W 11.31 chs; N 81 3/40 W 13.15 chs; N 9 chs; W 8 rods; N 200 30' E 5.69 chs; N 390 30' E 19 chs; E 5.69 chs; N 390 30' E 19 chs; E 5.9 chs to beg. Area 41.13 acres.		
					M-369-A-A	Com 20 chs W of NE cor of SE 1/4 of sec; N 20 chs; E 14.1 chs; S 39 1/20 W along the course of partition fence, 19 chs, S 20 1/20 W 5.69 chs to beg. Area 12.44 acres.		
					Ser# M-370	Com at NE cor of SE 1/4 of sec; W 3.19 chs; S 8 W 11.31 chs; S 121/4 W 8.30 chs; S 101/2 W 7.60 chs; S 68 E 8.54 chs; N 29.84 chs to beginning. Area 16.69 acres.		
				Section 35:	Ser# M-375	Commencing at point 29 rods S 780 W of NE corner of SW 1/4 of said section; N 720 W 321.92 ft to 1/4 Section line; W along 1/4 Section line 290 ft m or l to a point 1575.67 ft E of W 1/4 Section corner of section; S 160 42' W 616.52 ft; SE 1/4 along fence line & N line of property 690 ft m or l to point S 180 W from point of beginning; N 180 E 705 ft m or l; W 180 N 321 ft to beginning. Area 8.37 acres.		
					Ser# M-377	Commencing at point in fence line N along section line .80 ft & E perpen to said section line 256.08 ft from W 1/4 corner of section; N 16.45' E 804.4 ft; N 150 45' E 39 ft to S 1/4 side of a road; S 52 E along a sd fence line on S 1/4 side of a road; S 7.2 ft; N 160 22' E along a fence line & Extended line of sd fence fr E 1/4 side of a road 323.4 ft; S 860 12' E 887.8 ft; S 7 54' W along sd fence line 197.4 ft; S 14 52' W 704.4 ft to a fence line on S 1/4 side of road; S 73 28' E 347 ft; S 16 42' W 704.6 ft; N 71 37' W 966.7 ft; N 198 4' E 269.3 ft; N 29 05' W 35.2 ft; S 89 14' W 285.21 ft to beginning. Area 35 acres.		
					Ser# M-378	Commencing 6.50 chs E & 13.63 chs N 17 E of SW corner of section; N 19 E 10.03 chs; N 16 E 10.03 chs; S 72 1/2 E 7 chs; S by W along RR 10 chs; S 26 3/4 W 2.20 chs; S 25 3/4 W 2.19 chs; S 24 1/4 W 2.18 chs; S 22 1/4 W 2.19 chs; S by W 4.40 chs to beginning. Also Commencing 28.24 chs W of SE corner of the SW 1/4 of section; N 16 1/4 E 7.80 chs; N 18 1/4 E 2 chs; N 19 3/4 E 2 chs; N 21 1/2 E 2 chs; N 22		

EXHIBIT "A", PAGE _____ STATE OF Utah COUNTY OF Utah

LEASE NO.	LISSOR	LESSEE	DATE	TERM	DESCRIPTION	GROSS ACRES	NET ACRES	RECORDED BOOK PAGE
UT-4437-KK	CONTINUED							
UT-4437-LL	Nicholas G. Bird	The Anschutz Corporation	10/14/77	10 Years	<p>Ser# M-379 3/4 E chs; N 24 1/2 E 2 chs; N 25 3/4 E 2 chs; N 26 3/4 E 2.13 chs; N 40 rods; E 8 Rods; SW 1/4 along west side of US RR 2 rods from center thereof to beginning. Area 1 acre.</p> <p>Ser# M-379 Commencing at NW corner of SW 1/4 of section; E 8.63 chs; S 15 1/4 W 4.63 chs; S 72 E 10 chs; S 16 W 10.03 chs; S 19 W 10.03 chs; S .28 chs; S 17 W 80 chs; S 71 03c W 10.60 chs; N 1/18 chs; W .25 chs; N 30 chs to beginning. Area 38.50 acres.</p> <p>Ser# M 379 A Commencing SW corner of sd section; N 8.82 chs; N 71°03' E 10.60 chs; S 17° W 12.80 chs; W 6.22 chs to beginning. Area 8.255 acres.</p> <p>Ser# M-383 A tract of land in SW 1/4 of sd section; Described as follows: Commencing on R of W line N 716.8 ft & E 1157 ft from SW corner of said section; S 87 37' W 210.6 ft to center of abandoned R of W of Utah RR; N 21 39' E 722 ft; N 25 07' E 690.9 ft to; S 73 29' E 473.3 ft; S 39 49' W 214.9 ft; Along a regular curve to left having a radius of 5769.6 ft & Length of 1193.6 ft M or L, as measured along arc of curve to beginning. Area 9.78 acres m or l.</p> <p>Ser# M-389 Commencing 5.95 chs W of SE corner of NW 1/4 of section; W 4.65 chs; N 26 3/4 E 10.13 chs; S 1/2 E 9.05 chs to beginning. Area 2.11 acres.</p> <p>Ser# M-390 Commencing 11.72 chs W & 0.20 chs N of SE corner of NW 1/4 of said section; N 26 3/4 E 12.43 chs; N 1 1/2 W 5.02 chs; S 80 1/2 W 9.75 chs; S 1 3/4 W 4.13 chs; S 17 3/4 W 11.04 chs; S 70 3/4 E 8.93 chs to beginning. Area 16.99 acres.</p> <p>Ser# M-394 Commencing at SW corner of NW 1/4 of said section; N 22.25 chs; N 14 30' E 4.21 chs; S 87 30' E 10.29 chs; S 15 3/4 W 14.76 chs; S 16 22' W 12.20 chs; W 3.88 chs to beginning. Area 18.39 acres.</p> <p>Ser# M-405 Commencing 23.75 chs E & 21.83 chs S 1 45' W of NW corner of said section; S 81 30' E 10.88 chs; N 1 1/2 W 13 chs M or L to S line of highline canal R of W; S 78 45V W 667 ft; S 1 3/4 W 8.5 chs M or L to beginning. Area 11.27 acres m or l.</p>	79.01	79.01	1609 894
					Township 9 South, Range 1 West, SLM			
					Section 35: Commencing at SE corner of Section, N 05' E 1282.13 ft; N 89°21'22" W 2648.09 ft; S 35°27' W 1305.59 ft; N 89°37'12" E 2671.82 ft to beginning. Less parcel sold to st road. Area 79.01 acres			

G-170789-a

EXHIBIT "A", PAGE _____ STATE OF Utah COUNTY OF Utah

LEASE NO.	LESSOR	LESSEE	DATE	TERM	DESCRIPTION	GROSS ACRES	NET ACRES	RECORDED BOOK	RECORDED PAGE
UT-4437-NM G-170790-a UT-4437-NN G-170791-a	Martin LeRoy Williamson, et ux R. W. Davis Livestock Co.	The Anschutz Corporation	11/10/77 9/20/77	10 Years 10 Years	Township 9 South, Range 1 East, 31M Section 25: The E $\frac{1}{2}$ of NW $\frac{1}{4}$ of Section Township 5 South, Range 2 West, Salt Lake Meridian; Section 14: Northeast quarter; Section 14: Northeast quarter of the Northwest quarter; Section 3-4: SW $\frac{1}{4}$ Kill. S. Section 35: Southeast quarter; Township 6 South, Range 2 West, Salt Lake Meridian; Section 2: Lots 1, 2, 3 and 4, and the South half of the Northwest quarter; and the South half of the Northeast quarter; Section 3: Southwest quarter of the Southwest quarter; Section 3: East half of the Southeast quarter; Southwest quarter of the Southeast quarter; and Southeast quarter of the Southwest quarter; Section 4: Southeast quarter; Section 10: Southeast quarter of the Northwest quarter; Southwest quarter of the Northeast quarter; Northeast quarter of the Southwest quarter; East half of the Northeast quarter; and West half of the Southeast quarter;	80.00 1930.29 1930.29 80.00 1609 896	80.00 1930.29 1930.29 1609 898	1609 898	896 898

LEASE SCHEDULE BOOK 1961 PAGE 180

EXHIBIT "A", PAGE _____ STATE OF Utah COUNTY OF Utah

LEASE NO.	LESSOR	LESSEE	DATE	TERM	DESCRIPTION	GROSS ACRES	NET ACRES	RECORDED BOOK PAGE
UT-4437-NN	CONTINUED							
UT-4437-00	Boyd L. Park, et al	The Anschutz Corporation	11/2/77	10 Years	Section 10: North half of the Northwest quarter and Northwest quarter of the North-east quarter; Section 10: South half of the Southwest quarter and Northwest quarter of the South-west quarter; Section 3: Lots 1 and 2; and Northwest quarter of the Southeast quarter; Also, Commencing at the Southeast corner of the Northeast quarter of above section, and running North 20 chains; thence West 17 chains; thence South 20 chains; thence East 17 chains to beginning. Section 9: Commencing at the Northeast corner of the Northwest quarter of Section 9, and running thence South 80 chains; thence West 20 chains; thence North 30 chains; thence East 5 chains; thence North 30 chains; thence East 5 chains; thence North 20 chains; thence East 10 chains to beginning; Section 9: Southwest quarter of the Southwest quarter;	32.00	32.00	1609 901
				Sec. 13: Commencing 24 chains North of SW corner of the SE $\frac{1}{4}$ of said Sec. 13; thence North 16 chains; thence East 20 chains; thence South 16 chains; thence West 20 chains to beginning.				
				Sec. 13: Commencing 20.25 chains West and 22.05 chains North from the SE corner of the SE $\frac{1}{4}$ of said Sec. 13; thence N 40° 15' W 3.72 chains; thence N 14° 45' E 2.36 chains thence N 56° 30' E 2.18 chains; thence South 6.31 chains to beginning.				

G-170792-a

EXHIBIT "A", PAGE STATE OF Utah COUNTY OF Utah

LEASE NO.	LESSOR	LESSEE	DATE	TERM	DESCRIPTION	GROSS ACRES	NET ACRES	RECORDED BOOK PAGE
UT-4437-PP G-170793-a	Lake Fork Cattle Company	The Anschutz Corporation	11/2/77	10 Years	Township 8 South, Range 2 East, S.L.M. Sec. 6; Commencing at the SE corner of said Sec. 6; thence North 40 chains; thence S 56° W 21.27 chains; thence South 28.12 chains; thence East 17.57 chains to beginning. Sec. 7; Commencing at the NE corner of said Sec. 7; thence West 80 rods; thence South 142 rods; thence East 36 rods; thence East 44 rods; thence North 160 rods to beginning. Sec. 7; Commencing 44 rods West of the SE corner of the NE $\frac{1}{4}$ of said Sec. 7; thence North 18 rods; thence West 36 rods; thence South 18 rods; thence East 36 rods to beginning.	140.02	140.02	1609 903
UT-4437-QQ G-170794-a	Dale B. Cornaby, et ux	The Anschutz Corporation	11/12/77	10 Years	Township 8 South, Range 2 East, SLM Section 9: Com 1 1/2 rds E of NW cor of SW 1/4 of said section; S 40' rds; E 3.85 rds; N 8 rds; E 13 rds; N 32 rds; W 51.5 rds to beg. Area 12.23 acres. Com 21 chs & 41 1/2 lks N of SW cor of said sec; E 7 chs 41 1/2 lks; E 11.34 chs; N 12 chs; W 8.34 chs; S 2 chs; W 10 chs; S 8.58 1/2 chs to beg. Area 19 acres. Com 20 chs N of SW cor of said sec; E 7 chs; N 1.415 chs; W 7 chs; S 1.415 chs to beg. Area 1 acre. Com 20 chs N & 5 chs W of SE cor of SW 1/4 of said sec; N 12 chs; W 6.66 chs; S 12' chs; E 6.66 chs to beg. Area 8 acres.	40.23	40.23	1609 906
UT-4437-RR G-170795-a	Duane B. Newitt, et ux	The Anschutz Corporation	11/12/77	10 Years	Township 8 South, Range 2 East, SLM Section 9: Com 10 chs E of NW cor of said sec; S 20 rds; E 8 rds; N 20 rds; W 8 rds to beg. Area 1 Acre. Com 10 chs & 8 rds E of NW cor of said sec; E 8.97 chs; S 10 chs; W 10.97 chs; N 5 chs; E 8 rds; N 20 rds to beg. Area 10.0 acres m/1. Com 29.64 chs E & 23.66 ft S of NW cor of NW 1/4 of said sec; S 33 ft; E 2.31 chs; S 9.15 chs; E 19.95 chs to E side of road; S 38 1/20 E 4.31 chs; E 6.80 chs; N 12° E 1.25 chs; N 80° E 2 chs; N 40° W 2.10 chs; N 76° E 1.75 chs; N 14° W 2.90 chs; N 50° W 1.25 chs; S 70° W 2 chs; N 56° W 10.60 chs; W 14 chs to beg. Area 23.58 acres.	34.58	34.58	1609 909

10

LEASE SCHEDULE BOOK 1961 PAGE 182

EXHIBIT "A", PAGE STATE OF Utah COUNTY OF Utah

LEASE NO.	LESSOR	LESSEE	DATE	TERM	DESCRIPTION	GROSS ACRES	NET ACRES	RECORDED BOOK PAGE
UT-4437-SS <i>G-170796-a</i>	George Elmer Hanks, et ux	The Anschutz Corporation	11/3/77	10 Years	Township 9 South, Range 2 East, SLM	444.64	444.64	1609 912
UT-4437-TT <i>G-170797-a</i>	William Arthur Simmons, et ux	The Anschutz Corporation	11/11/77		<p>Section 24: The W 1/2 of NE 1/4 & E p/2 of NW 1/4 of sd section; Also: Commencing N 1/4 corner of ds section; E 168.53 ft; S 1766.74 ft; N 83° 46' E 125 ft; S 60° 14' E 250 ft; S 83° 46' W 125 ft; N 6° 14' E 250 ft; N 1766.73 ft; E 1152 ft; S 40 chs; W 20 chs; N 40 chs m or l to beginning. Area 159.28 acres, m or l.</p> <p>Commencing 23.10 ft E from NW corner of sd section; E 1296.90 ft; S 2640 ft; W 331.78 ft; N 8° 08' W 290.01 ft; N 14° 01' W 786.71 ft; N 21° 21' W 247.09 ft; N 27° 14' W 446.52 ft; N 31° 37' W 359.79 ft; N 28° 23' W 220.23 ft; N 23° 34' W 199.29 ft; N 18° 45' W 116.90 ft; N 11° 46.5' W 119.11 ft; N 4° 48' W 52.57 ft to beginning. 45.357 acres.</p> <p>The N 1/2 of SE 1/4 & E 1/2 of SW 1/4 of sd section. Area 160 acres.</p> <p>Section 25: E 1/2 of NW 1/4 of sd section. Area 80 acres.</p> <p>Township 8 South, Range 1 East, SLM</p> <p>Section 14: Commencing 10 chs E of NW corner of NE 1/4 of sd section; E 30 chs; S 40 chs; W 30 chs; N 40 chs to beginning. Area 120 acres.</p> <p>Township 8 South, Range 2 East, SLM</p> <p>Section 8: Commencing 2.50 chs W of SE corner of NW 1/4 of sd section; W 27.50 chs; N 9.90 chs; E 10 chs; N 10.08 chs; E 17.50 chs; S 20 chs to beginning. Area 44.50 acres.</p> <p>Commencing 37.50 chs E & 1 rod N of SW corner of NW 1/4 of sd section; N 16.708 chs E 17.50 chs; S 16.708 chs; W 17.50 chs to beginning. Area 29.24 acres.</p> <p>Section 9: Commencing 40.50 chs E & 13.14 chs S of NW corner of sd section; E 13.40 chs; N 38 1/2° W 4.10 chs; W 20.50 chs; S 24 ft; E 15° S m or l 10 chs m or l to beginning. Area 5.84 acres.</p> <p>Commencing 10 chs E & 10 chs S & 42 chs E & S 38 1/2° E 4.31 chs from NW corner of sd section; S 38 1/2° E 5.75 chs; S 12 1/4° E 1/65 chs; E 4 chs; N 12° W 6.25 chs; W 6.80 chs to beginning. Area 2.78 acres.</p>			

9

LEASE SCHEDULE

BOOK 1961 PAGE 183

EXHIBIT "A", PAGE _____ STATE OF Utah COUNTY OF Utah

LEASE NO.	LISSOR	LESSEE	DATE	TERM	DESCRIPTION	GROSS ACRES	NET ACRES	RECORDED BOOK PAGE
UT-4437-TT	CONTINUED							
UT-4437-UU	J. Reed Rowley, et ux	The Anschutz Corporation	11/2/77	10 Years	Commencing 20.97 chs E & 85 lks S of NW corner of sd section; S 9.15 chs; E 10.97 chs; N 9.15 chs; W 10.97 chs. to beginning. Area 10.04 acres.	221.38	221.38	1609 918
					Section 26: Township 9 South, Range 1 East, 51M Com 9.6 chs S & 1.51 chs N 89° W of NE cor of W1/2 of SW1/4 of sec; S 1 1/2° W 19.88 chs; N 86 3/4° W 9.97 chs; S 1° 37' W .25 ch; S 14.45' W .50 ch; N 86° 45' W 4.71 chs; N 22° 45' E along canal R of W 1.43 chs; N 26° 21' E 3.70 chs; to left along an arc of 648 ft radius 1.17 chs S 62° 15' E 2.85 chs; N 1 5/8° E 15.25 chs; S 89° E 9.76 chs to beg. Area 21.40 acres.			
					Com 9.96 chs N of SW cor of sec; N 52° E 3.71 chs; N 32 3/4° E 5.27 chs; S 62 1/4° E 1.16 chs; N 4.20 chs; N 13° W 6.36 chs; N 5° W 4 chs; W 4.96 chs; S 20.74 chs to beg. Area 10.20 acres.			
					Com 9.30 chs S & 4.96 chs 89 1/4° E of NW cor of sec; S 89 1/4° E 3.83 chs; S 1° 38' W 15.20 chs; N 62 1/4° W 1.84 chs; N 4.20 chs; N 13° W 6.36 chs; N 5° W 4 chs to beg. Area 3.80 acres.			
					Com at a fence cor on S-ly right of way for Rio Grande RR, said fence cor being S along the 1/4 sec line 3075.62 ft & East 198.70 ft from N1/4 cor of sec; along fence line: S 0° 22' 40" W 1864.37 ft N 89° 48' 10" W 548.79 ft; S 0° 12' W 348.80 ft; N 89° 45' 30" W 92.65 ft; S 1° 11' 10" E 577.39 ft; S 79° 08' 30" W 709.80 ft; N 1° 39' 30" E 1348.92 ft; N 86° 37' 40" E 337.79 ft; N 0° 40' E 1342.83 ft; N 88° 03' 30" W 666.61 ft; N 1° 10' 10" E 500.32 ft to S-ly right of way; S 80° 14' 30" E 1627.92 ft to point of beg. Area 68.21 acres.			
					Com at pt SW fenced cor of property herein; E along sec line 1228.05 ft & N 661.16 ft from SW cor of sec; along fence line N 1° 09' E 1359.60 ft; S 88° 5' E 665.45 ft; S 0° 35' W 1341.95 ft; S 86° 35' W 337.10 ft; N 88° 03' W 172.50 ft; N 83° 39' W 170.10 ft to beg. Area 20.76 acres.			
					Com at NW cor of SW 1/4 of sec; S 9.30 chs; S 89 1/4° E 8.79 chs; S 89° E 10.01 chs; N 1° 8' W 7.58 chs; N 80 1/4° W 11.96 chs; W 45 lks; S 9 3/4° W 76 lks; N 80 1/4° W 4.11 chs; W 2.38 chs to beg. Area 16.29 acres.			
					Com 4.17 chs W of SW cor of E 1/2 of SW 1/4 of sec; E 7.31 chs; N 2° E 9.55 chs; N 87 1/2° W 5.03 chs; S 15 1/4° W 10.38 chs to beg. Area 6.09 acres.			
					Com at E-ly R of W line of Strawberry High Line Canal, E along sec line 45.37 ft & S 2.76 ft from SW cor of sec; N 1° 04' E along said R of W line 752. ft to grantors' N fence line; along fence line			

G-170798-a

LEASE SCHEDULE

BOOK 1961 PAGE 184

EXHIBIT "A", PAGE

STATE OF Utah COUNTY OF Utah

LEASE NO.	LISSOR	LESSEE	DATE	TERM	DESCRIPTION	GROSS ACRES	NET ACRES	RECORDED BOOK	PAGE
UT-4437-UU	CONTINUED				<p>S 86°23' E 1006.60 ft; S 15°56' W 1530 ft to said canal R of W line; along said line S 79°50' W 384.1 ft; N 74° W 188.80 ft; N 33°44' W 190.1 ft; N 40°45' W 705.9 ft; beg. Area 32.53 acres. Com 1.32 chs N of SW cor of sec; N 9° 06 chs; N 52° E 3.71 chs; N 32° 3/4 E 5.27 chs; S 62° E .50 chs; S 10°27' W 1.17 chs; S 26°21' W 6.32 chs; S 10°53' W 9.98 chs; N 77° W 1.41 chs to beg. Area 3.41 acres.</p> <p>Section 35: Commencing 16.75 chs W of NE corner of NW 1/4 of sd section; S 1 3/4° W 9.80 chs; N 87 3/4° W 9.73 chs; N 15 3/4° E 9.69 chs; E 7.43 chs to beginning. Area 8.16 acres.</p> <p>Commencing 5.10 chs E & 4.37 chs S 17° W of NW corner of sd section; S 87°30' E 10.22 chs; S 15°45' W 573.04 ft; M or L to canal; S 78°45' W 4.73 chs; to right along arc of 283.17 ft rad 465.2 ft; N 14°30' E 1.18 chs m or l to pt S 17°45' W of beginning; N 17°45' E 5.06 chs m or l to beginning. Area 8.69 acres.</p> <p>Commencing at NW corner of Section; E 1 ch; S 7° E 10 chs; S 14° W 8 chs; N 17.75 chs to beginning. Area 1.8 acres.</p> <p>Township 6 South, Range 2 East, SLM</p> <p>Section 10: Commencing at a pt 660 ft N & 647 ft E of SW corner of NW 1/4 of sd section; E 673 ft, m or l to a 1/4 section line N 660 ft, m or l to center of NW 1/4 of sd section, W along 1/4 Section line 673 ft m or l; S 660 ft, m or l to beginning. Less .38 of an acre sold to Orem City Street. Area 10.11 acres, m or l.</p> <p>Section 15: Commencing S 89°38' E along Section line 737.69 ft & S 1115.61 ft from NW corner of sd section; N 89°31'23" E 394 ft; S 19°44' E 656.52 ft; N 89°35' W 408 ft; N 31' W 650 ft to beginning. Area 6.00 acres.</p> <p>Commencing S 1121.5 ft & E 25.4 ft & N 88°26' E 140 ft from NW corner of sd section; N 88°26' E 226.6 ft; N 88°4' E 218.54 ft; S 01°05' W 16 ft; N 89°31' 23" E 127.46 ft; S 30E 648 ft; S 87°32' W 376 ft; S 88°42' W 339.04 ft; N 29' W 580.9 ft; N 88°26' E 128.5 ft; N 29' W 85 ft to beginning. Area 10.62 acres.</p>				

EXHIBIT "A", PAGE _____ STATE OF Utah COUNTY OF Utah

LEASE NO.	LESSOR	LESSEE	DATE	TERM	DESCRIPTION	GROSS ACRES	NET ACRES	RECORDED BOOK	RECORDED PAGE
UT-4437-VV <i>G-170799-a</i>	Clarence A. Beckstrom, et ux	The Anschutz Corporation	11/10/77	10 Years	<p>Section 14: Com 22.50 chs W of SE cor of sec; W 17.50 chs; N 13.33 chs; E 2.5 chs; SE-ly to a pt. 83 chs N of beg; S .83 chs to beg. Area 13.945 acres.</p> <p>✓ Com at cen line of Benjamin Slough which is 20 chs m/1 directly W of NE cor of SE 1/4 of sec; W 20 chs m/1 to cen of sec; S 26.66 chs; E 2.5 chs; following cen line of said slough N-ly & NE-ly to beg. Area 20 acres.</p> <p>Section 15: ✓ Lots 1, 2, 3, 4, 5, 6, 7, 8, of said section. Area 159.92 acres.</p> <p>Section 23: ✓ Com 970 ft N of SW cor of sec; N 1670 ft; E 2640 ft; S 1670 ft; W 2640 ft to beg. Area 101. acres.</p>	294.87	294.87	1609	921
UT-4437-WW <i>G-170800-a</i>	Roy Okelberry & Sons, Inc.	The Anschutz Corporation	11/1/77	10 Years	<p>Township 8 South, Range 1 East, SLM.</p> <p>Section 20: Com at NE cor of lot 4; S 10 chs; W 8.25 chs; N 10 chs; E 8.25 chs to beg. Also com 10 chs W of NE cor of SE 1/4 of SE 1/4 of sd sec; W 10 chs; S 3.50 chs; in NE-ly direction to beg. Area 10 acres.</p> <p>Township 9 South, Range 1 West, SLM.</p> <p>Section 25: SW 1/4 of NW 1/4 & NW 1/4 of SW 1/4 Area 80 acres.</p> <p>Section 35: Com 12.10 chs W of SE cor of NW 1/4 of said sec; N 1/20 E 5.45 chs; N 89 1/20 W 7.00 chs; S 89 1/20 E 5.00 chs; N 1/20 E 1.55 chs to beg. Area 3.50 acres.</p> <p>✓ Com 12.19 chs W & 1.50 chs S 1/20 W of NE cor of SW 1/4 of said section; S 1/20 W 11 chs; N 89 1/20 W 5 chs; N 1/20 E 11 chs; S 89 1/20 E 5 chs to beg. Area 5.50 acres.</p>	99.00	99.00	1609	924
UT-4437-XXI <i>G-170801-a</i>	Ralph W. Davls, et ux	The Anschutz Corporation	9/30/77	10 Years	<p>Township 6 South, Range 2 West, SLM</p> <p>Section 15: N 1/2, SW 1/4</p> <p>Section 21: W 1/2, W 1/4 NE 1/4</p>	880.00	746.66	1609	948

LEASE SCHEDULE

BOOK 1961 PAGE 186

EXHIBIT "A", PAGE STATE OF Utah COUNTY OF Utah

LEASE NO.	LESSOR	LESSEE	DATE	TERM	DESCRIPTION	GROSS ACRES	NET ACRES	RECORDED BOOK PAGE
UT-4437-YY G-170802-a	J. Frank Scott, et ux	The Anschutz Corporation	11/10/77	10 Years	Township 8 South, Range 2 East, S.L.M. Sec. 33; Commencing 3.85 chains East of the NW corner of said Sec. 33; thence South 5.75 chains; thence West 2.82 chains; thence South 3/40 West 8 chains; thence East 9.29 chains; thence S 3 1/2° W 9 chains; thence S 80° E 5.40 chains; thence South 3.60 chains; thence S 80 1/2° E 10.10 chains; thence N 36 1/2° E 14.40 chains; thence N 1/2° W 6.30 chains; thence West 14.60 chains; thence North 10.75 chains; thence West 15.03 chains to beginning.	59.37	59.37	1609 927
UT-4437-ZZ G-170803-a	Loafer Recreation Association	The Anschutz Corporation	11/3/77	10 Years	Sec. 33; Commencing 16 chains South of the NW corner of said Sec. 33; thence South 2.30 chains; thence S 54° E 11.60 chains; thence N 3 1/2° E 10.37 chains; thence N 87° W 10 chains; thence South 2.27 chains; thence West 75 links to beginning.	640.00	640.00	1609 930

All of Section 36, Township 9 South, Range 2 East, SLM.
Lessor shall have the option to purchase at current market price, any casing in a well upon decision by lessee to abandon a well located upon the acreage described herein. Said option must be exercised within 24 hours after lessor is informed of said decision either verbally or in writing. This does not imply an obligation by Lessee to drill or to set casing.

EXHIBIT "A", PAGE STATE OF Utah COUNTY OF Utah

LEASE NO. LESSOR LESSOR DATE TERM DESCRIPTION GROSS ACRES NET ACRES RECORDED BOOK PAGE

UT-4437-AAA Lynn J. Youd, et ux The Anschutz Corporation 11/17/77 10 Years Township 8 S, Range 1 East, SLM: Sec 12, Lot 1, Area 28.99 acres; Lot 3, Area 40.45 acres. Township 8 S, Range 2 East, SLM: Sec 19; Com 20 chs W of NE cor of sec; W 10 chs; S 20 chs; W 10 chs; S 10 chs; E 20 chs; N 30 chs to beg. Area 40 acres. Com of NW cor of NE1/4 of said sec; S 20 chs; E 10 chs; N 20 chs; W 10 chs to beg. Area 20 acres.

G-170804-a

UT-4437-BBB Joel M. Cowan, et ux The Anschutz Corporation 11/9/77 10 Years Township 9 South - Range 1 East, SLM

G-170805-a

Sec. 1: Commencing 2.32 chains West of the NE corner of said Sec. 1; thence S 89° 22' W 19.10 chains; thence S 54' E 20.92 chains thence N 89° 18' E 18.69 chains; thence N 20' W 20.91 chains to beginning. ALSO: Commencing 9.60 chains East of the NW corner of the NE 1/4 of said Sec. 1; thence East 4.78 chains; thence South 41.33 chains; thence West 4.78 chains; thence North 41.33 chains to beginning.

Township 9 South, Range 2 East, S.L.M.
 Sec. 6: Commencing at a point 1.945 chains West .375 of a chain S 14' E, S 89° 56' E 27.775 chains; thence South 8.315 chains and S 65° 21' E 3.05 chains from the NW corner of said Sec. 6; thence N 89° 56' W 465.55 feet; thence North 100 feet; thence S 89° 56' E 282.59 feet; thence South 16.37 feet; thence S 65° 21' E 3.05 chains more or less to beginning. ALSO: Commencing 1.94 chains West and 9.96 chains South of the NW corner of said Sec. 6; thence S 89° 56' E 30.50 chains; thence S 65° E 8.23 chains; thence South 3.84 chains; thence S 89° 21' W 37.92 chains; thence N 14' W 7.62 chains to beginning.

Township 9 South, Range 1 East, S.L.M.
 Sec. 1: Commencing N 89° 22' E 11.38 chains and South .375 of a chain from the NW corner of the NE 1/4 of said Sec. 1; thence N 89° 22' E 4.78 chains; thence S 54' E 41.32 chains; thence S 89° 18' W 4.78 chains; thence N 54' W 41.33 chains to beginning.

LEASE SCHEDULE BOOK 1961 PAGE 188

EXHIBIT "A", PAGE STATE OF Utah COUNTY OF Utah

LEASE NO.	LISSOR	LESSEE	DATE	TERM	DESCRIPTION	GROSS ACRES	NET ACRES	RECORDED BOOK	PAGE
UT-4437-DDD G-170807-a	Merrill Beckstrom, et al	The Anschutz Corporation	11/16/77	10 Years	Township 8 South, Range 1 East, SLM Section 23: Com at SW cor of said sec; N 970 ft; 2640 ft; S 970 ft; W 2640 ft to beg. Section 26: West 3/4 of SW 1/4 of said Sec. Area 120 acres. Lots 7 & 8 of said section. Area 40.62 acres. N 1/2 of NW 1/4 of sd sec; & lot # 1 in Sec 27, 785, 785, 785, SLM;	341.02	341.02	1609	940
UT-4435-EEE G-170808-a	Wallace N. Davis, et ux	The Anschutz Corporation	11/15/77	10 Years	Township 6 South, Range 1 East, S.L.M. Sec. 18: Lots 2, 3, 4, 5, 6, 7. Sec. 19: Lots 1, 2, NW 1/4	1516.90	1516.90	1609	942
UT-4437-FFF G-170809-a	Wallace N. Davis, et ux	The Anschutz Corporation	11/15/77	10 Years	Township 6 South, Range 1 West, S.L.M. Sec. 11: S 1/2 SE 1/4; E 1/2 SW 1/4 Sec. 12: Commencing at the NE corner of SE 1/4 of said Sec. 12; thence South 2076.8 feet to East boundary of Utah Lake Irrigation Co. Canal; thence along said boundary N. 440 54' W. 40.45 feet; thence N. 340 45' W., 1216.7 feet; thence N. 340 55' W., 533.3 feet; thence N. 550 25' W., 96.9 feet; thence N. 780 04' W., 272.1 feet; thence N. 550 56' E., 139.4 feet; thence N. 90 17' E., 155.3 feet; thence East 1481.3 feet to beginning. Sec. 13: SW 1/4 SE 1/4 Sec. 23: Lots 8, 11 Sec. 24: Lots 2, 3, 4, 5, 6; SE 1/4; SE 1/4 NE 1/4; W 1/2 NE 1/4 Sec. 25: NE 1/4 NW 1/4; N 1/2 NE 1/4 Sec. 26: E 1/2 NE 1/4	1772.33	1772.33	1609	945

Township 7 South, Range 1 East, S.L.M.

Sec. 6: W 1/2 SE 1/4; E 1/2 SW 1/4; SW 1/4 NE 1/4

Sec. 7: NW 1/4; NW 1/4 NE 1/4; SE 1/4 SW 1/4; SW 1/4 NE 1/4; Lots 2, 3, 4; ALSO, Commencing at W 1/4 corner of said Sec. 7; thence East 1320 feet; thence South 2640 feet; thence West 720 feet; thence North 1700 feet; thence West 600 feet; thence North 940 feet to beginning.

Sec. 18: Lots 1, 4; W 1/2 NW 1/4; NW 1/4 SW 1/4; SW 1/4 SW 1/4; NE 1/4 NW 1/4.

Sec. 19: Lot 1

LEASE SCHEDULE

BOOK 1961 PAGE 189

EXHIBIT "A", PAGE _____ STATE OF Utah COUNTY OF Utah

LEASE NO.	LESSOR	LESSEE	DATE	TERM	DESCRIPTION	GROSS ACRES	NET ACRES	RECORDED BOOK	PAGE
UT-4437-DBB	G. Stewart Scharrer et ux	The Anschutz Corporation	11/14/77	10 Years	<p>Township 9 South, Range 2 East, S.L.M. Sec. 6: Commencing 1.94 chains West and .37 chains South of the NW corner of said Sec. 6; thence S 89° 56' E 27.77 chains; thence South 532.09 feet; thence N 89° 56' W 282.59 feet; thence South 100 feet; thence N 89° 56' W 1547.45 feet; thence North 9.58 chains to beginning.</p> <p>Township 8 South, Range 2 East, S.L.M. Sec. 31: Commencing S 14' E 8.78 chains and East .37 chains from the NW corner of the SW $\frac{1}{4}$ of said Sec. 31; thence S 14' E 20.38 chains; thence N 89° 22' E 28.18 chains; thence N 1° 38' E 20.40 chains; thence S 89° 20' W 28.82 chains to beginning.</p> <p>Sec. 31: Commencing .37 chains East of the NW corner of the SW $\frac{1}{4}$ of said Sec. 31; thence N 89° 15' E 29.11 chains; thence S 1° 38' W 8.42 chains; thence S 89° 20' W 28.82 chains; thence N 14' W 8.40 chains to beginning.</p> <p>Sec. 31: Commencing 12.57 chains North and 88 links N 89° W of the SE corner of the SW $\frac{1}{4}$ of said Sec. 31; thence N 89° W 647.34 feet; thence N 14° E 6 feet; thence N 89° W 12 feet; thence N 14° E 854.68 feet; thence S 89° E 9.99 chains; thence S 14° W 12.98 chains to beginning.</p> <p>Township 9 South, Range 2 East, S.L.M. Sec. 5: Commencing 1.42 chains North and 7.14 chains S 89° E and N 45' E 9.93 chains from the SW corner of the SE $\frac{1}{4}$ of said Sec. 5; thence N 45' E 9.93 chains; thence S 89° E 9.92 chains; thence S 45' W 9.93 chains; thence N 89° W 9.92 chains to beginning.</p> <p>Sec. 8: Commencing 21.32 chains East of the NW corner of said Sec. 8; thence N 14° E .68 chain; thence East 4.96 chains; thence S 14° W 13.22 chains; thence N 89° W 1.90 chains; thence N 47 $\frac{3}{4}$° W 1.15 chains; thence N 8 $\frac{3}{4}$° W 75 links; thence N 58 $\frac{3}{4}$° W 75 links; thence North 68 links; thence N 33 $\frac{3}{4}$° W 1.75 chains; thence N 14° E 9.09 chains to beginning.</p> <p>Sec. 8: Commencing 16.36 $\frac{1}{4}$ chains East of the NW corner of said Sec. 8; thence S 1° W 5.65 chains; thence S 53° E 6.14 chains; thence N 1° E 10 chains; thence N 89° W 4.96 chains; thence S 1° W 75 links to beginning.</p>	115.35	115.35	1609	937

G-170806-a

EXHIBIT "A", PAGE _____ STATE OF Utah COUNTY OF Utah

LEASE NO.	LISSOR	LESSEE	DATE	TERM	DESCRIPTION	GROSS ACRES	NET ACRES	RECORDED BOOK PAGE
UT-4437-FFF	CONTINUED							
UT-4437-GGG <i>G-170810-a</i>	William M. Nielsen, et ux	The Anschutz Corporation	11/26/77	10 Years Township 9 South, Range 2 East, SLM	Township 7 South, Range 1 West, S.L.M. Sec. 13; Lots 1, 5, 6, 7, 8, Sec. 24; Lots 10, 13; SE 1/4 Sec. 27; S 1/2 SW 1/4; SW 1/4 SE 1/4; NE 1/4 SW 1/4; NW 1/4 SE 1/4; SE 1/4 SE 1/4.	404.47	404.47	1614 10
					Section 29: Com at NE cor of NW 1/4 of sd sec; S 10 chs; W 20 chs; N 10 chs; E 20 chs to beg. Area 20 acres. Com 10 chs S of NE cor of NW 1/4 of sd sec; S 450 W 20 chs; S 770 W 6.80 chs to E boundary line of Ann Lewis prop; N to pt due W of pt of beg. Area 25.55 ac. Section 30: The S 1/2 of NE 1/4 of sd sec. Area 80 acres. N 1/2 of NE 1/4 of sd sec. Area 80 acres. Lots 1 & 2; E 1/2 of NW 1/4 of sd sec. Area 160.47 acres Section 33: SE 1/4 of NE 1/4 of sd sec. Less 4.5 acres sold Co. Area 38.50 acres.			
UT-4437-HHH <i>G-170811-a</i>	Russell L. Christensen, et ux	The Anschutz Corporation	11/29/77	10 Years Township 9 South, Range 2 East, SLM	Section 2: Com 12.80 chs W of SE cor of SW 1/4 of sd sec; N 13 3/40 W 1.17 chs; S 84 1/20 W 4.50 chs; S 1 ch; E 5.34 chs to beg. Area .48 of an acre. Section 11: Com 18.44 chs W of NE cor of NW 1/4 of sd sec; W 6.08 chs; S 23 1/40 E 11.27 chs; N 69 1/40 E 7.50 chs; N 9 1/20 W 5.15 chs; S 860 W 4.47 chs; N 1 1/20 E 2.70 chs to beg. Area 7.00 acres. Com 13.05 chs W of NE cor of NW 1/4 of sd sec; W 5.40 chs; S 1 1/20 E 2.70 chs; N 880 E 4.47 chs; S 9 1/20 E 5.15 chs; N 69 1/40 E 4.30 chs; N 8 1/20 E 2.47 chs; N 540 W 2 chs; N 690 W 2.69 chs; N 9 1/20 W 1.53 chs to beg. Area 3.54 acres. Section 12: Com 115.73 ft N of SW cor of sd sec; N 712.57 ft; N 650 E 6.62 chs; S 1 1/40 W 1 ch; S 68 1/40 W 3.15 chs m or l; E 3 chs; S 68 1/40 W 4.90 chs; W .04 ch; S 10 W 455.15 ft; W 378.22 ft to beg. Area 6.48 acres.	77.50	77.50	1614 13

EXHIBIT "A", PAGE _____ STATE OF Utah COUNTY OF Utah

LEASE NO.	LESSOR	LESSEE	DATE	TERM	DESCRIPTION	GROSS ACRES	NET ACRES	RECORDED BOOK	RECORDED PAGE
UT-4437-HHH	CONTINUED								
G-170813-a UT-4437-JJJ	Mary B. Hulsh	The Anschutz Corporation	10/7/77	10 Years	Section 25: Com at NW cor of sd sec; E 32 chs; S 9.18 chs to highway; W 32 chs; N 9.18 chs to beg.	129.58	129.58	1614	18
G-170814-a UT-4437-KKK	Caras Brothers	The Anschutz Corporation	11/26/77	10 Years	Com at NE cor Sec 32, T9S, R1W, SLM; N 88°20'12" W 2626.39 ft; S 35°27' W 1305.59 ft; N 89°21'22" W 2648.09 ft; S 1°05'31" W 435.20 ft; S 89°21'22" E 5296.18 ft; N 04°57' E 1710.37 ft to beg. Area 129.58 acres more or less. Township 8 South, Range 1 East SLM Section 23: S1/2 of NW1/4 of said sec. Area 80 acres. N1/2 of NW1/4 of said sec. Area 80 acres. Township 8 South, Range 2 East SLM Section 19: Com 20 chs S of NE cor of said section; S 10 chs; E 20 chs to beg. Area 20 acres. Less .06 acre sold to State road Comm. Area 19.94 acres.	179.94	179.94	1614	20
G-170812-a UT-4437-III	Raymond W. Jensen, et ux	The Anschutz Corporation	11/30/77	10 Years	Section 13: Com 6.80 chs S of NE cor of sd sec; S 33.20 chs; W 1.37 ft; N 1°01'47" S 1°01'47" E 400.74 ft; W 1285.63 ft; N 29.26 chs to S line of R/W of US Canal; S along canal 89°21' E 637 ft; on cur line having rad of 577.52 ft (chord N 71° 36' E 377 ft) N 52°33' E 276.26 ft. on cur line having rad of 43.32 ft (chord N 85°42' E 47.38 ft); S 61°9' E 61 ft to beg. Area 59.50 acres. Township 8 South, Range 1 East, SLM Section 24: Com at SW cor of sd sec; N 40 chs; E 32 chs; S 40 chs; W 32 chs to beg.	157.37	157.37	1614	16

EXHIBIT "A", PAGE STATE OF Utah COUNTY OF Utah

LEASE NO. UT-4437-1LL

LISSOR

DATE

TERM

LISSIE

DESCRIPTION

GROSS ACRES NET ACRES RECORDED BOOK PAGE

UT-4437-1LL

Clair O. Anderson,
et ux

The Anschutz
Corporation

11/25/77

10 Years

144.06

144.06

1614

23

G-170815-a

Township 8 South, Range 2 East, SLM

Section 19:

Com 22.12 chs W of NE cor of SE 1/4 of said sec; W 17.50 chs; S 21.50 chs; E 40 chs; N 10.50 chs; W 22.42 chs; N 11 chs to beg. Area 61.09 acres.

Com at NE cor SE 1/4 of said sec; W 1.92 chs; S 3 chs; E 1.92 chs; N 3 chs; to beg. Area .58 of an acre.

Com 1.92 chs W of NE 1/4 of said sec; W 20.50 chs; S 11 chs; E 22.42 chs; N 8 chs; W 1.92 chs; N 3 chs to beg. Area 24.084 acres.

Section 30: Com at SE cor of NE 1/4 of said sec; N 20 chs; W 10 chs; N 4 chs; E 10 chs; N 5.15 chs; W 20 chs; S 30 chs; E 20 chs to beg. Area 54.30 acres.

Com at SE cor of lot 1 of said sec; N 4 chs; W 10 chs; S 4 chs; E 10 chs to beg. Area .4 acres.

UT-4437-MMM

William A. Cornaby,
et ux

The Anschutz
Corporation

11/14/77

10 Years

452.16

452.16

1614

26

G-170816-a

Township 8 South Range 2 East, SLM

Section 8: Com at SE cor of NE 1/4 of said sec; W 11.50 chs; N 6.66 chs; W 3.37 chs; N 13.34 chs; E 14.87 chs; S 20 chs; to beg. Area 27.50 acres.

Com at NW cor of said sec; E 10 chs; S 30 chs; W 10 chs; N 30 chs to beg. Area 30 acres

Section 9: Com at SW cor of NW 1/4 of said sec; N 10 chs; E 10 chs; S 10 chs; W 10 chs to beg. 10 ac.

Com 68 rds W of SE cor of SE 1/4 of said sec; N 40 rds; W 72 rds; 40 rds to beg. 18 acres.

Com 10 chs N of SW cor of NW 1/4 of said sec; E 27.75 chs; N 10 chs; W 27.75 chs; S 10 chs; to beg. Area 27.75 acres.

Com 20 chs; E & 10 chs S of NW cor of said sec; S 10 chs; E 10.04 chs; N 10 chs; W 10.04 chs to beg. Area 10.04 acres.

Com 40.50 chs E & 13.14 chs; S of NW cor of said sec; S 6.86 chs; W 10.50 chs; N 10 chs; E 1 ch; S 24 ft; E 15° S m or l to beg. Area 8.87 m or l.

Com at SE cor of said sec; S 89° 49' W 824 ft along sec line; N 13° 28' W 1210.1 ft; N 89° 49' E 1102.2 ft; S 1178 ft to beg. Area 26.04 acres.

The SE 1/4 of said sec; Less following: Com at SE cor of sd sec; S 89° 49' W 824 ft; N 13° 28' W 1210.1 ft; N 89° 49' E 1102.2 ft; S 1178 ft to beg. Area 133.96 acres.

The SW 1/4 of said section. Area 160 acres.

LEASE SCHEDULE **BOOK 1961 PAGE 193**

EXHIBIT "A", PAGE _____ STATE OF Utah COUNTY OF Utah

LEASE NO. UT-4437-NNN

LISSOR John D. Youd, et ux

LESSEE The Anschutz Corporation

DATE 11/30/77

TERM 10 Years

DESCRIPTION

GROSS ACRES NET ACRES RECORDED BOOK PAGE

9-170817-a

DATE	TERM	DESCRIPTION	GROSS ACRES	NET ACRES	RECORDED BOOK PAGE
11/30/77	10 Years	Township 8 South, Range 1 East, SLM	212.86	212.86	1614 29

Section 11: Lot 1 & 2 of sd sec; E 1/2 of SE 1/4 & NW 1/4 of SE 1/4 of sec.
 Area 156.78 acres m or l.
 Com SE cor of Lot 3 of sd sec; W 1.65 chs to slough; along sd slough
 N 39°30' W 14.75 chs to meander line; along meander line N 80° E
 8.25 chs; S 48° E 4 chs to line of lot 2; along sd line S 10 chs to beg.
 Area 10.38 acres.

Section 13: Com 12 chs W of NE cor of SW 1/4 of sd sec; W 8 chs; S 25 chs; E 8 chs;
 N 25 chs to beg. Area 20 acres.

Township 8 South, Range 2 East, SLM

Section 8: Com W 26.67 chs fr SE cor of sd sec; N 7.50 chs; E 6.50 chs; S 7.50 chs;
 W 6.50 chs to beg. Area 4.62 acres.
 Com at SE cor of the SE 1/4 of sd sec; N 30 rds; S 30 rds; E 78 rds to beg.
 Area 15.0 acres m or l.

Section 9: Com 80 rds N & 80 rds W of SE cor of sd sec; W 26 rds; N 30 rds; E 26
 rds; S 30 rds to beg. Area 4.87 acres.

Section 9: Com 80 rds N & 1 1/2 rds E of SW cor of SW 1/4 of sd sec; E 23 rds; S 7 rds;
 W 23 rds; N 7 rds to beg. Area 1 acre m or l.
 Com 1196.5 ft N & 1 1/2 rds E of SW cor of SW 1/4 of sd sec; E 429 ft;
 N 123.5 ft; W 49.5 ft; S 115.5 ft; W 379.5 ft; S 8 ft to beg. Area .21 ac.

EXHIBIT "A", PAGE STATE OF Utah COUNTY OF Utah

LEASE NO.	LESSOR	LESSEE	DATE	TERM	DESCRIPTION	GROSS ACRES	NET ACRES	RECORDED BOOK	RECORDED PAGE
UT-4437-000 G-170818-a	Angus Hales, et ux	The Anschutz Corporation	11/30/77	10 Years	Township 7 South, Range 2 East, SLM Sec. 35: Com 53 1/3 rds E of SW cor of sec; E 106.67 rds; N 320 rds; W 106.67 rds; S 320 rds to beg. Area 213.33 acres. Com at NW cor Blk 76, Plat A Spanish Fork City Survey; E 78.50 ft; S 59 ft; W 78.50 ft; N 59 ft to beg. Area .26 of an acre. Com at SE cor of lot 2 blk 2 Plat A, Springville City Survey; W 100 ft; N 123.25 ft; E 23.75 ft; N 83 ft; E 76.25 ft; S 206 ft to beg. Area .43 of an acre.	214.02	214.02	1614	32
UT-4437-PPP G-170819-a	Earl Keate	The Anschutz Corporation	11/18/77	10 Years	Township 5 South, Range 1 West, SLM Sec. 18; Commencing at SE corner of NE 1/4 of sd section; N 1800 ft; S 38055' W 443.5 ft; N 29030' W 350 ft; W 51.5 ft S 404.3 ft; S 13015' E 32 ft; N 89' W 770 ft; N 40' E 189.5 ft; N 51' E 140 ft; N 30' E 332.5 ft; N 17015' E 119.5 ft; N 38030' E 120 ft; N 57055' E 39.5 ft; N 52030' E 610 ft; N 69030' E 69.5 ft; N 44045' E 88 ft; S 86055' E 19 ft; S 270 E 252 ft; S 440 E 233 ft; S 26050' E 112 ft; S 44050' E 134 ft to sec. line; N 640 ft to NE corner of sd section. W 40 chs; S 40 chs; E 40 chs to beginning. Area 135 acres.	135.00	135.00	1614	34
UT-4437-qqq G-170820-a	Eldon A. Money, et ux	The Anschutz Corporation	12/6/77	10 Years	Township 7 South, Range 2 East, SLM Section 25: Lot 4 of sd section. Area 57.50 acres. Section 36: The W 1/2 of NW 1/4 & W 1/2 of SW 1/4 of sd sec. Area 160 acres. Township 8 South, Range 2 East, SLM Section 11: Com 14.90 chs N of SE cor of SW 1/4 of sd sec; N 10.10 chs N 87 3/40 W 7.10 chs; S 1 1/40 W 10.25 chs; S 88050' E 7.10 chs to beg. Area 7.22 ac. Com at NE cor of SW 1/4 of sd sec; S 14.95 chs; W 13 chs; N 14.95 chs; E 13 chs to beg. Area 19.48 acres. Com at NW cor of SW 1/4 of sd sec; S 8.20 chs; E 4.10 chs; S 13 chs; S 750' E 10.26 chs; N 24 chs; W 13.84 chs to beg. Area 26.09 acres. Com at SE cor of SW 1/4 of sd sec; S 2.94 chs; N 51 3/40 W 4.74 chs; N 50 1/40 W 4.25 chs; N 1 1/40 E 12.5 chs; S 88050' E 7.1 chs to 1/4 Sec line; S 14.99 chs to beg. Area 11.08 acres.	337.05	337.05	1614	36

EXHIBIT "A", PAGE STATE OF Utah COUNTY OF Utah

LEASE NO.	LISSOR	LESSEE	DATE	TERM	DESCRIPTION	GROSS ACRES	NET ACRES	RECORDED BOOK PAGE
UT-4437-RRR	CONTINUED							
G-170821-a UT-4437-SSS	Helen Wheeler, et al	The Anschutz Corporation	10/29/77	10 Years	Township 9 South - Range 1 West, S1M Sec 36: E $\frac{1}{2}$ SW $\frac{1}{4}$	80.00	80.00	1616 746
G-170822-a UT-4437-TTT1	Fletcher Mining & Milling Corp.	The Anschutz Corporation	10/13/77	10 Years	Township 6 South - Range 1 West, S1M Sec 19: W $\frac{1}{2}$ E $\frac{1}{2}$, SE $\frac{1}{4}$ SW $\frac{1}{4}$ Sec 30: NE $\frac{1}{4}$ NW $\frac{1}{4}$, NW $\frac{1}{4}$ NE $\frac{1}{4}$	280.00	280.00	1616 748
G-170823-a UT-4437-TTT2	Audrey J. Hawkins, Jeschke, et vir	The Anschutz Corporation	11/28/77	10 Years	Township 6 South - Range 2 West, S1M Sec 10: E $\frac{1}{2}$ SE $\frac{1}{4}$ Sec 11: W $\frac{1}{2}$ SW $\frac{1}{4}$	160.00	80.00	1616 750
G-170823-b UT-4437-TTT3	Betty Louise Shellhorn, et vir	The Anschutz Corporation	11/28/77	10 Years	Township 6 South - Range 2 West, S1M Sec 10: E $\frac{1}{2}$ SE $\frac{1}{4}$ Sec 11: W $\frac{1}{2}$ SW $\frac{1}{4}$	160.00	26.67	1620 277
G-170823-c UT-4473-UUU	Betty Jane Mauck,	The Anschutz Corporation	11/28/77	10 Years	Township 6 South - Range 2 West, S1M Sec 10: E $\frac{1}{2}$ SE $\frac{1}{4}$ Sec 11: W $\frac{1}{2}$ SW $\frac{1}{4}$	160.00	26.67	1620 279
G-170824-a UT-4473-UUU	James B. Fitzgerald et ux	The Anschutz Corporation	9/22/77	10 Years	Township 8 South, Range 1 West, S. L. N. Sec. 19: SE $\frac{1}{4}$ NW $\frac{1}{4}$; NE $\frac{1}{4}$ SW $\frac{1}{4}$; SW $\frac{1}{4}$ NE $\frac{1}{4}$; S $\frac{1}{2}$ SE $\frac{1}{4}$; less the following: Commencing at center of said Sec. 19; thence N 5 chains; thence North 10 chains; thence East 10 chains; thence South 10 chains; thence West 5 chains to beginning. Commencing N 50' E 1700 ft from S $\frac{1}{4}$ cor of said Sec. 19; thence East 330 ft; thence N 50' E 660 feet; thence West 330 feet; thence S 50' W 660 feet to beginning.	495.00	495.00	1616 752

Sec. 20: SW $\frac{1}{4}$; W $\frac{1}{2}$ NW $\frac{1}{4}$; S $\frac{1}{2}$ NW $\frac{1}{4}$; NE $\frac{1}{4}$ SE $\frac{1}{4}$; SW $\frac{1}{4}$ SE $\frac{1}{4}$; W $\frac{1}{2}$ SE $\frac{1}{4}$; NE $\frac{1}{4}$ SE $\frac{1}{4}$

LEASE SCHEDULE BOOK 1961 PAGE 196

EXHIBIT "A", PAGE STATE OF Utah COUNTY OF Utah

LEASE NO.	LISSOR	LESSEE	DATE	TERM	DESCRIPTION	GROSS ACRES	NET ACRES	RECORDED BOOK	RECORDED PAGE
UT-4437-VVV G-170825-a UT-4437-MMM G-170826-a	James E Peterson, et ux Rex A. Hiatt, et ux	The Anschutz Corporation	12/14/77 11/16/77	10 Years 10 Years	See attached Exhibit "A" for complete description. Township 9 South, Range 1 East, S1M Sec. 13: Com at NW cor of SW 1/4 of Sec. 13; S 11.64 chs; E 40 chs; N 11.64 chs; W 40 chs to beg. 46.56 acres m or l Sec. 13: Com at SE cor of NW 1/4 of Sec. 13; N 7.87 chs; W 12.70 chs; S 7.87 chs; E 12.70 chs to beg. 10 acres Sec. 13: Com 12.70 chs W of SE cor of NW 1/4 of Sec. 13; W 6.90 chs; N 17.50 chs; E 20 chs; S 9.60 chs; W 12.70 chs; S 7.87 chs to beg. 25 acres Sec. 13: Com 7 chs E of SW cor of NW 1/4 of Sec. 13; N 17.50 chs; E 13 chs; S 17.50 chs; W 13 chs to beg. 22.75 acres	674.77 104.31	674.77 104.31	1616 1616	756 760

James E. Peterson & Lucille W. Peterson
Cedar Fort, Utah 84013

JAMES E. PETERSON B 986

CEDAR FORT, UTAH

1/2 of Sec 27, T 5 S, R 2 W, SLM,
Area 320 acres. 1951

JAMES E. PETERSON O 756 1 (05)
LUCILLE W. PETERSON JT 10 038 0005 032
35 W CENTER
CEDAR FORT, UTAH 84013

Com at pt in fence cor S 281.51 ft & E 1057.73 ft fr W 1/2 cor Sec 5, T6S, R2W, SLM; based on Ut St Coordinate System, Cen Zone; N 1°08'45"E along fence 733.73 ft to fence cor on S line of st;

S 88°30'11"E along fence on line of st 399.33 ft to fence cor; S 32°53'W along fence 738.75 ft to fence cor; N 87°54'26"W along fence 407.07 ft to beg. Area 6.810 acres.

JAMES E. PETERSON B 1003 1
LUCILLE W. PETERSON TIC

CEDAR FORT, UTAH

Com. 92 rods W of SE cor of Sec 32, T 5 S, R 2 W, SLB&M; N 58 rods; W 20 rods; S 58 rods; E 20 rods to beg. Area 7.25 acres.

JAMES E. PETERSON O 780 (05)
LUCILLE W. PETERSON JT 59 037 0001 433

CEDAR FORT, UTAH 84043

Com in fence cor in intersec of S line of lane & W line of st S 353.64 ft & W 34.12 ft fr NE cor Sec 5, T6S, R2W, SLM; (based on Ut St Coordinate System, Cen Zone) Along following fence lines

to fence cors: S 37°54'W on W line of st 1344.48 ft in N line of E-W st; N 88°39'54"W on N line of st 343.44 ft; N 53°06"E 134°31 ft on S line of lane; S 89°21'43"E on line of lane 337.48 ft

to beg. Area 10.430 acres.

JAMES E. PETERSON B 1033

CEDAR VALLEY, UTAH 94013

1/4 of Sec 21, T 5 S, R 2 W, SLM.
Area 150 acres.

JAMES E. PETERSON B 1084 C (03)
LUCILLE W. PETERSON 59 036 0013 131

CEDAR FORT, UT 84013

Com at NE cor Lot 14, Sec 4, T6S, R2W, SLM; N 6 chs; W 5 chs; S 20 chs; E 5 chs; N 14 chs to beg. Area 10 acres. Situate at N 1/2 SW 1/4

James E. Peterson O 1097 A (05)
LUCILLE W. PETERSON JT 59 039 0001 111
Cedar Fort, Utah 84013

Com at SW cor Sec 5, T6S, R2W, SLM. Based on Ut St Coordinate System, Cen Zone; N 89°55'58"W along S line of Sec 6 373.67 ft to E line of St Hwy; N 57°52"E along line of Hwy 1357.18 ft to

fence line; S89°25'53"E along fence 619.46 ft to SWly line of st; S 59°45'48"E along fence on line of st 1041.80 ft to fence cor; S 1°25'32"W along fence 828.36 ft to S line of Sec 5; N

89°55'41"W along sec line 1218.13 ft to beg. Area 41.938 acres.

Signed for Identification

3389

JAMES E. PETERSON B 1097

CEDAR VALLEY, UTAH

Com at SE cor of Lot 2, in SW 1/4 of Sec 4, T 6 S, R 2 W, SLM; N 24 rds; W 20 rds; S 24 rds; E 20 rds to beg. ALSO: Com SE cor Lot 1, which is the S 1/4 cor Sec 4.; N 6 chs; W 5 chs; S 6 chs; E 5

chs to beg. Area 6 acres.

JAMES E. PETERSON O 741 (05)
LUCILLE W. PETERSON JT 10 036 0002 003

CEDAR FORT, UT 84013

Com at pt in fence cor S 947.48 ft & W 372.53 ft fr N 1/2 cor Sec 5, T6S, R2W, SLM; Based on Ut St Coordinate System, Cen Zone; S 1°25'02"W along fence line 742 ft to fence cor on N line of st; N

89°1'41"W along fence on st line 135.94 ft to fence cor; N 1°07'01"E 739.74 ft to fence; N 89°37'09"E along fence 130.88 ft to beg. Area 2.344 Ac.

NOT LEGIBLE FOR MICROFILM

BOOK 1961 PAGE 197

BOOK 1616 PAGE 758

28606-76

31675-76

31677-76

11

EXHIBIT "A" (continued) UT-4437-VVV

James E. Peterson & Lucille W. Peterson
Cedar Valley, Utah 84013

JAMES E. PETERSON B 1108 D
LUCILLE W. PETERSON TIC
CEDAR FORT, UTAH

NE $\frac{1}{4}$ of NW $\frac{1}{4}$; NW $\frac{1}{4}$ of NE $\frac{1}{4}$ of Sec 9, T 6 S
R 2 W, CLM. Area 30 acres.

18832-74
NW NB

JAMES E. PETERSON B 1117
CEDAR FORT, UTAH

Com. at NE cor of W $\frac{1}{2}$ of Sec 9, T 6 S.
R 2 W, SLB&M; W 15 chs; S 20 chs; E
15 chs; N 20 chs to beg. Area 30
acres.

18220-57
7843-30
7362-31
NE NW

James E. Peterson
Signed for Identification

NOT LEGIBLE FOR MICROFILM

BOOK 1961 PAGE 198

BOOK 1616 PAGE 759

EXHIBIT "A", PAGE

STATE OF

Utah

COUNTY OF

Utah

LEASE NO.	LESSOR	LESSEE	DATE	TERM	DESCRIPTION	GROSS ACRES	NET ACRES	RECORDED BOOK PAGE
UT-4437-XXX G-170827-a	Viri R. Fisher, et ux	The Anschutz Corporation	12/21/77	10 Years	See Attached Exhibit 'A' for description.	84.58	84.58	1616 763
UT-4437-YYY G-170828-a	Kathryn Lynnell Stewart Lyman	The Anschutz Corporation	11/18/77	10 Years	Township 9 South, Range 1 East, SIM Sec. 13: Commencing at SE corner of section: N 23.14 chs; S 76°50' W along RR 15.22 chs; S 36° W 19.89 chs; S 34° W 4.44 chs; E 28.48 chs to beginning. Less 3.27 acres sold SPLA & SLRR Co Deducted. Area 43.21 acres.	43.21	43.21	1616 766
UT-4437-ZZZZ G-170829-a	Paul B. Hansen, et ux	The Anschutz Corporation	12/14/77	10 Years	Township 8 South, Range 1 East, S.L.M. Sec. 33: Commencing at the NE corner of said Sec. 33; thence West 4.06 chains; thence S 17° E 10.71 chains; thence East 4.01 chains; thence North 10.71 chains to beginning. Sec. 34: Commencing 10.71 chains South of the NW corner of said Sec. 34; thence West 4.11 chains; thence South 231 feet; thence East 100 feet; thence South 136 feet; thence East 60 feet; thence South 4.42 chains; thence S 89° 35' E 17.82 chains; thence N 05° W 4.99 chains; thence N 89 7/80 W 10.38 chains; thence North 4.98 chains; thence N 89° 45' W 5.78 chains to beginning. ALSO: Commencing 8.17 chains West of the NE corner of the NW 1/4 of said Sec. 34; thence West 5.28 chains; thence South 10 chains; thence NE along RR 500.7 feet; thence North 229 feet to beginning. ALSO: A triangular shaped piece of land sitting in the NE 1/4 of said Sec. 34; Commencing at point where South line of County highway which extends along North line of aforesaid Sec. 34 intersects West line of RR R/W of D&RG RR Co., as now located and constructed and running N 89° 52' W 179.6 feet along said county highway; thence South 229 feet to point on West line of said RR R/W N 38° 06' E 291.3 feet to beginning. ALSO: Commencing 13.45 chains West and 0.30 chains South of the NE corner of NW 1/4 of said Sec. 34; thence N 87° 10' W 10.38 chains; thence South 15.47 chains; thence S 89 3/4° E 509.4 feet m/1; thence NE 1/4 along D&RG R/W 298 feet; thence North 787.02 feet to beginning. ALSO: Commencing: 6.46 chains East and 25 links South of the NW corner of said Sec. 34; thence S 89° 50' E 9.69 chains South 15.47 chains; thence N 5' W 15.47 chains to beginning. ALSO: Commencing: 9.69 chains; thence N 5' W 15.47 chains to beginning. ALSO: Commencing: 25 links South of the NW corner of said Sec. 34; thence South 10.46 chains; thence S 89° 50' E 5.78 chains; thence South 10' East 4.98 chains; thence East 60 links; thence N 5' W 15.47 chains; thence N 89° 50' W 6.46 chains	218.24	218.24	

EXHIBIT "A" UT-4437-XXX

18

VIRL R. FISHER
GRACE G. FISHER IEE F 1905
2353 W. CENTER
PROVO, UTAH

Com 8 chs S & 24.00 chs N 89°W of NE cor Sec 10, T7S, R2E, SLM; S 1°W 10 chs; N 89°W 538.98 ft; N 1°E 10 chs; E 1°S 538.98 ft to beg. ALSO: Com 562.5 ft S & 34.9 chs N 89°W of NE cor Sec 10, T7S, R2E, SLM; S 89°E 50.28 ft; along arc of 15 ft rad cur to R 23.56 ft (Chord S 44°E 21.21 ft); S 1°W 610.5 ft; N 89°W 65.3 ft; N 1°E 625.5 ft to beg. TOTAL AREA 9.09 acres.

Com. 23.92 chs S & 10.03 chs W of NE cor of SW 1/4 of Sec 2, T 7 S, R 2 E, SLB&M; S 1°W 3 chs; N 85°25' E 1.50 chs; N 1°E 2.85 chs; N 89°W 1.50 chs to beg. Area (.45) of an acre.

Com. 26.98 chs S & 525.28 ft W & N 1° E 10 ft of NE cor of SW 1/4 of Sec 2, T 7 S, R 2 E, SLM; S 85°25' W 40 ft; N 1° E 2.85 chs; S 89°E 40 ft; S 1°W 2.8 chs to beg. Area (.17) of an acre.

Com 133.72 ft N & 115.5 ft W fr the SE cor of Blk 51, A Provo City Sur; W 35.10 ft; N 49.5 ft; E 35.10 ft; S 49.5 ft to beg. .04 Acres

Com. 23.20 chs W of SE cor of Sec 3, T 7 S, R 2 E, SLM; N 89° W 2.50 chs; N 1° E 12.94 chs; S 89° E 2.50 chs; S 1° W 12.94 chs to beg. Area (3.22) acres,

Com. at SW cor of Lot 1, Blk 51, Plat A, Provo City Survey; N 11 rods; E 3 rods; S 11 rods; W 3 rods to beg. Together with & subject to R of W on following: Com. 3 rods E of SW cor of Lot 1, Blk 51, Plat A; W 6 ft; N 85 ft; E 12 ft; S 85 ft; W 6 ft to beg. .021 Acres

Com. 22.80 chs W of SE cor of Sec 3, T 7 S, R 2 E, SLM; N 89° W 2.50 chs; N 1° E 12.80 chs; S 89° E 2.50 chs; S 1° W 12.80 chs to beg. Area 3.20 acres.

Com. 22.80 chs W of NE cor of Sec 10, T 7 S, R 2 E, SLM; S 1° W 7.20 chs; N 89° W 2.50 chs; N 1° E 7.20 chs; S 89° E 2.50 chs to beg. Area (1.90) acres.

Com. 1159.7 ft S of NE cor of Sec 4, T 7 S, R 2 E, SLBM; S 399.4 ft; W 1211.6 ft; N 10°15' W 406.1 ft; E 1283.5 ft to beg. Area 11.44 acres

Com. 23.30 chs W of NE cor of Sec 10, T 7 S, R 2 E, SLM; S 1° W 7.20 chs; N 89° W 2.50 chs; N 1° E 7.20 chs; S 89° E 2.50 chs to beg. Area (1.90) acres.

Com. 1539.1 ft S of NE cor of Sec 4, T 7 S, R 2 E, SLM; S 620.6 ft; N 89° 30' W 319 ft; N 272 ft; W 830 ft; N 10 1/2° W 352 ft; E 1211.6 ft to beg. Area 11.44 acres.

Com. 1029 ft S of NE cor of Sec 4, T 7 S, R 2 E, SLM; S 130.7 ft; W 1293.5 ft; N 10°15' W 75 ft; W 673.3 ft; N 55.7 ft; E 1991 ft to beg. Area 4.70 acres

Com. 16.98 chs W & 6.77 chs N of 1/4 Sec cor between Sec 3 & 4, T 7 S, R 2 E, SLM; N 10°15' W 4.34 chs; S 89°30' E 12.63 chs; S 1°30' W 4.25 chs; N 89°30' W 11.75 chs to beg. Area 5.18 Ac.

Com. 26.60 chs S & 27.68 chs E from center of Sec 3, T 7 S, R 2 E, SLBM; N 1° E 10 chs; N 89° W 323 ft; S 1° W 10 chs; S 89° E 323 ft to beg. Area 4.93 acre.

Com. 30.48 chs W & 11.89 chs N of SE cor of NE 1/4 of Sec 4, T 7 S, R 2 E, SLM; N 11.30 chs; E 10.50 chs; S 10° 15' E 11.13 chs; S 89°30' W 12.56 chs to beg. Area 13 acres.

Com. 720.3 ft S of NE cor of Sec 4, T 7 S, R 2 E, SLM; S 303.7 ft; W 1991 ft; N 303.7 ft; E 1991 ft to beg. Area 14.10 acres.

Sign for Identification x

Viril R. Fisher

3391

NOT LEGIBLE FOR MICROFILM

BOOK 1961 PAGE 200

BOOK 1616 PAGE 765

EXHIBIT "A", PAGE _____ STATE OF Utah COUNTY OF Utah

LEASE NO.	LISSOR	LESSEE	DATE	TERM	DESCRIPTION	GROSS ACRES	NET ACRES	RECORDED BOOK PAGE
UT-4437-AAAA G-170830-a	Frank A. Beckstrom, et ux	The Anschutz Corporation	12/20/77	10 Years	Com SW sec cor of Sec 14, T8S, R1E, SLM; N 40 chs; E 8.20 chs; S 21° E 43 chs; W 23.88 chs to beg. Area 64.16 acres. Com 23.88 chs E of SW cor of Sec 14, T8S, R1E, SLM; E 16.12 chs; N 6.02 chs; W 18.42 chs; S 21° 20' E 6.43 chs to beg. Area 10.40 acres. Com 8.7 chs N & 40 lks W of SE cor of Sec 20, T8S, R2E, SLM; N 11.3 chs; E 40 lks; N 15.12 chs; W 10 chs; N 6.88 chs; W 6.32 chs; S 10 chs; E 6.32 chs; S 10 chs; W 9.08 chs; S 19.15 chs; E 13.86 N 15° 45' E 3.60 chs; N 2.5 chs; E 4.29 chs to beg. Area 52.05 acres.	134.26	134.26	1616 771
UT-4437-BBBB G-170831-a	Meggie A. Morgan	The Anschutz Corporation	12/20/77	10 Years	Township 9 South, Range 2 East, S.L.M. Sec. 13; Commencing at the SW corner of the NE $\frac{1}{4}$ of said Sec. 13; thence East 20 chains; thence North 30 chains; thence West 10.80 chains; thence S 59° 51' W 1.60 chains; thence S 64° 7' W 8.66 chains; thence South 25.42 chains to beginning.	57.01	57.01	1620 281
UT-4437-CCCC G-170832-a	Melvin V. Frandsen, et ux	The Anschutz Corporation	12/20/77	10 Years	Township 5 South - Range 1 West, SLM Sec 24: All of lot 6	50.50	50.50	1620 283
UT-4437-DDDD G-170833-a	Lynn J. Asay, et ux	The Anschutz Corporation	12/20/77	10 Years	Township 8 South, Range 2 East, SLM Sec. 7; Commencing at the SE corner of the NE $\frac{1}{4}$ SW $\frac{1}{4}$ said SEC. 7; thence N 10 chs; thence N 30 chs; thence E 10 chs; thence S 30 chs to beg. ALSO: Commencing 20 chains North and 20 chains West of the SE corner said Sec. 7; thence W 20 chs; thence N 20 chs; thence E 10 chs; thence S 10 chs; thence E 10 chs; thence S 10 chs to beg.	60.00	60.00	1620 285
UT-4437-EEEE G-170834-a	Bud E. Selman, et ux	The Anschutz Corporation	12/20/77	10 Years	Township 9 South, Range 2 East, S.L.M. Sec. 13; Commencing 28.58 chains North of the SW corner of said Sec. 13; thence North 11.42 chains; thence East 40 chains; thence South 11.42 chains; thence West 40 chains to beg. ALSO: Commencing at the SE corner of NW $\frac{1}{4}$ said Sec. 13; thence N 2.40 chs; thence N 66° 07' W 6.74 chs; thence N 80° 40' W 1.67 chs; thence S 12° 23' E 5.53 chains; thence East 6.63 chains to beginning.	48.65	48.65	1621 794

LEASE SCHEDULE **BOOK 1961 PAGE 202**

EXHIBIT "A", PAGE _____ STATE OF Utah COUNTY OF Utah

LEASE NO.	LESSOR	LESSEE	DATE	TERM	DESCRIPTION	GROSS ACRES	NET ACRES	RECORDED BOOK PAGE
G-170835-a	S. Deverel Nicholes, et ux	The Anschutz Corporation	12/27/77	10 Years	Township 6 South, Range 2 West, <u>SLM</u> Section 27: N $\frac{1}{2}$ of NW $\frac{1}{4}$ & SW $\frac{1}{4}$ of sd sec. Section 28: NE $\frac{1}{4}$ & N $\frac{1}{2}$ of NW $\frac{1}{4}$ of sd sec. Section 34: SW $\frac{1}{4}$ & SE $\frac{1}{4}$ of NW $\frac{1}{4}$, N $\frac{1}{2}$ of NE $\frac{1}{4}$ of sd sec. N $\frac{1}{2}$ of NW $\frac{1}{4}$ &	720.00	720.00	1621 796
UT-4437-GGGG G-170836-a	Marion J. Davis, et ux	The Anschutz Corporation	12/20/77	10 Years	Township 9 South - Range 1 East, <u>SLM</u> Sec 32: Com 20 chs E. of SW cor of NW $\frac{1}{4}$, E. 30 chs, N. 20 chs, W. 30 chs, S. 20 chs to beg.	60.00	60.00	
UT-4437-TTTT G-170823-d	Richard H. Martin, et ux	The Anschutz Corporation	11/28/77	10 Years	Township 6 South - Range 2 West, <u>SLM</u> Sec 10: E $\frac{1}{2}$ SE $\frac{1}{4}$ Sec 11: W $\frac{1}{2}$ SW $\frac{1}{4}$	160.00	26.67	

(1)

LEASE SCHEDULE

BOOK 1961 PAGE 203

EXHIBIT "A", PAGE STATE OF Utah COUNTY OF Utah

LEASE NO.

LESSOR

LESSEE

DATE

TERM

DESCRIPTION

GROSS ACRES

NET ACRES

RECORDED BOOK PAGE

UT-4437-1111

E. Paul Evans,
at ux

The Anschutz Corporation

3/18/78

5 Years

Township 5 South, Range 1 West, SLM

767.00

767.00

G-170837-12

Section 19: The N 1/4 of SE 1/4 of section. Area 20 acres.

Section 20: S 1/2 of SW 1/4 of section. Area 80 acres.

Section 19: SW 1/4 of SE 1/4 & S 1/2 of NW 1/4 of SE 1/4 of sd section. Area 80 acres.

E 1/2 of SE 1/4 of sd section. Area 80 acres.

All of Lot 4, & that part of Lots 3 & 7 lying S & SE of UPRR in section. Area 100 acres.

Section 23: The N 1/2 of the N 1/2 of the SE 1/4 of the SW 1/2 of section.

Section 22: The S 1/2 of the N 1/2 and the S 1/2 of the SE 1/4 of the SW 1/4 of section.

The S 1/2 of the SE 1/4 of section.

Beginning at the S 1/4 of section and running thence N 0° 12' 26" E 1981.9 ft along the center line of sd section; thence S 57° 08' 30" W 1592.02 ft; thence S 0° 12' 26" W 1118.91 ft to the S line of section; thence N 89° 33' 01" E along sd S line 1334.17 ft to pt of beginning.

Section 26: The W 1/2 of the W 1/2 of the NW 1/4 of section.

Section 27: The N 1/2 of the N 1/2 of section.

LEASE SCHEDULE **BOOK 1961 PAGE 204**

EXHIBIT "A", PAGE _____ STATE OF Utah COUNTY OF Utah

LEASE NO. UT-4437-JJJJ
G-170838-a

LESSOR
Douglas C. Smith,
et ux

LESSEE
The Anschutz
Corporation

DATE
3/18/78

TERM
5 Years

DESCRIPTION

GROSS NET RECORDED
ACRES ACRES BOOK PAGE

DESCRIPTION	GROSS ACRES	NET ACRES	RECORDED BOOK PAGE
Township 5 South, Range 2 West, SLM	1324.12	1324.12	
Section 7: Lots 7 and 10 and SE 1/4 of NE 1/4 of sd section. Area 71.70 acres.			
Section 12: S 1/2 of SW 1/4 of section; Area 80 acres.			
S 1/2 of NW 1/4 of section; Area 80 acres.			
Section 22: SW 1/4 of section. Area 160 acres.			
NE 1/4 of section. Area 160 acres.			
Section 23: SE 1/4 of section. Less 1.81 acres sold to state road. 160 acres.			
Section 27: N 1/2 of section. Less sold to state road comm. Area 320. acres.			
Section 28: SE 1/4 of section. Less 3 acres sold to state road comm. 160 acres.			
Section 32: Commencing at NW corner of section, S 3960 ft, E 1600 ft, N 34036' E. 1056.8 ft.; N 450 ft.; N 63' 49" E 1337.20 ft.; S 590ft.; N 1320 ft.; W 1320 ft.; N 1320 ft.; W 2640 ft.; to beg. Less 3.80 sold to State Road Comm. 252.42 acres.			
Section 33: N 1/2 of N 1/2 of section; Area 40 acres.			
Section 34: SE 1/4 of section. Area 160 acres.			

LEASE SCHEDULE

Block 1961 PAGE 205

EXHIBIT "A", PAGE

STATE OF Utah

COUNTY OF Utah

LEASE NO.	LESSOR	LESSEE	DATE	TERM	DESCRIPTION	GROSS ACRES	NET ACRES	RECORDED BOOK PAGE
UT-4437-KKKK G-170839-a	Grant B. Smith, et ux	The Anschutz Corporation	3/18/78	5 Years	Township 5 South, Range 1 West, SIM	2352.60	2352.60	
					Section 18: Commencing 20 chs N of SE corner of sd section; N 20 chs; W 80 chs; S 40 chs; E 40 chs; N 20 chs; E 40 chs; to beginning. Less 18.61 acres to state road. Area 204.71 acres.			
					Section 19: NE 1/4, NW 1/4. Also: Commencing at NE corner of SW 1/4 of sd section; S to N line of UPRR; SW-ly along RR to W line of lot 3; N to NW corner of lot 3; E 40 chs to beginning. Area 330.30 acres.			
					Section 32: NW 1/4 of NW 1/4 of section; Area 40 acres.			
					Township 5 South, Range 2 West, SLM			
					Section 10: Com. at SW corner of section; E 60 chs; N 20 chs; W 20 chs; N 60 chs; W 20 chs; S 40 chs; W 20 chs; S 40 chs to beginning. Area 280 acres.			
					Section 13: Com. 1320 ft W from NW corner of NE 1/4 of NE 1/4 of section; N 90° W 830 ft; S 25° E 1932 ft; N 1800 ft to beginning. Area 17.20 acres.			
					Com. at SE cor of sec; N 630 ft; S 539'17" W 1058 ft; N 18°33' W 1535 ft; N 110 ft; N 41° W 1556 ft; E 1030 ft; N 2530 ft; W 1320 ft; S 5280 ft; E 2640 ft to beg. Area 160.39 acres.			
					Section 15: All.			
					Section 24: SE 1/4 of NE 1/4 of section; Area 40 acres.			
					NE 1/4 of NE 1/4 of section. Area 40 acres.			
					W 1/2 of NE 1/4 of section. Area 80 acres.			

LEASE SCHEDULE BOOK 1961 PAGE 206

EXHIBIT "A", PAGE STATE OF Utah COUNTY OF Utah

LEASE NO.	LESSOR	LESSEE	DATE	TERM	DESCRIPTION	GROSS ACRES	NET ACRES	RECORDED BOOK PAGE
UT-4437-KKKK	CONTINUED							
UT-4437-LLLL	June W. Holbrook, et ux	The Anschutz Corporation	3/24/78	5 Years	<p>Township 6 South, Range 2 West, SLM</p> <p>Section 13: S 1/2 of SE 1/4 of section; Area 80 acres.</p> <p>Section 18: S 1/2 of SW 1/4 of section; Area 80 acres.</p> <p>Section 19: ALL SW 1/4 Section 18 Area 160 acres, NE 1/2 of NW 1/4 of section; Area 80 acres.</p> <p>NW 1/4 of NE 1/4 of section. Area 40 acres.</p> <p>SW 1/4 of NE 1/4 of section; Area 40 acres.</p> <p>NE 1/4 of NE 1/4 of section. Area 40 acres.</p> <p>Township 4 South, Range 1 East, SLM</p>	985.86	985.86	
					<p>Section 27: Com. S 89°31' W along Sec. line 511.16 ft from SE corner of section; N 34°43' E 562.58 ft; N 69°08' E 94.48 ft; N 9°40' W 134.67 ft; N 62°41' W 597.67 ft; N 30°27' W 239.29 ft; N 39' W 114.88 ft m/l to N line of S 1/2 of SE 1/4 of section; W along sd line 1892.39 ft m/l to W line of sd SE 1/4; S 1320 ft m/l; E along section line 2128.84 ft m/l to beginning. Area 66.18 acres, m/l.</p> <p>Section 28: The W 1/2 of NW 1/4 of SE 1/4 of section. Area 20 acres.</p> <p>Section 33: Commencing 20 chs W of NE corner of section; W 15 chs; S 1295 ft m/l to N line of State Road; E 15 chs; N 1295 ft m/l to beginning. Area 29.43 acres, m/l</p> <p>Township 5 South, Range 1 West, SLM</p> <p>Section 2: Com. at SE corner of section; W 31.25 chs; N 10 chs; E 31.25 chs; S 10 chs to beginning. Area 31.25 acres.</p>			

G-170840-a

LEASE SCHEDULE

BOOK 1961 PAGE 207

EXHIBIT "A", PAGE _____ STATE OF Utah COUNTY OF Utah

LEASE NO.	LISSOR	LESSEE	DATE	TERM	DESCRIPTION	GROSS ACRES	NET ACRES	RECORDED BOOK	PAGE
UT-4437-1111	CONTINUED								
	W. Glade Berry, et ux Reid A. Berry, et al	The Anschutz Corporation	3/24/78	5 Years	Township 5 South, Range 2 West, SLM				
					Section 16: The SW 1/4 of NE 1/4 & SW 1/4 of section. Area 200 acres. NE 1/4 of NE 1/4 of section. Area 40 acres. The NW 1/4 & NW 1/4 of NE 1/4 of section. Area 200 acres. The SE 1/4 of the NE 1/4 of section. Area 40 acres. The E 1/2 of SE 1/4 of section. Area 80 acres. The W 1/2 of SE 1/4 of section. Area 80 acres.				
					Section 22: All that portion of E 1/2 of SE 1/4 of section; & SW 1/4 of section; lying N of State Hiway. Area 120 acres. W 1/2 of SE 1/4 of section. Area 80 acres. Less 1 acres sold to State Road. Area 79 acres.				
					Township 7 South, Range 1 West, SLM Section 18: Lot 3 & NE 1/4 of SW 1/4 of Section Township 4 South, Range 3 West, SLM	80.00	80.00		
					Section 35: NW 1/4 of NW 1/4 of section; & N 1/2 of NE 1/4 of NW 1/4 of section. 60 acres. Township 5 South, Range 2 West, SLM	503.76	503.76		
					Section 28: SW 1/4 of section; Less sold State Road 6, 44 acres. 153.56 acres.				
					Section 29: E 1/4 & NW of SE 1/4 of section. Area 120 acres.				
					Section 32: The NW 1/4 of NE 1/4 of section. Area 40 acres.				

UT-4437-MMM
G-170841-a
UT-4437-NNNN
G-170842-a

LEASE SCHEDULE BOOK **1961** PAGE **208**

EXHIBIT "A", PAGE _____ STATE OF Utah COUNTY OF Utah

LEASE NO.	LISSOR	LESSEE	DATE	TERM	DESCRIPTION	GROSS ACRES	NET ACRES	RECORDED BOOK PAGE
UT-4437-NNNN	CONTINUED							
UT-4437-0000	Glenn E. Smith	The Anschutz Corporation	9/27/77	5 Years	<p>Township 7 South, Range 1 West, SLM</p> <p>Section 7: NE 1/4 of SW 1/4 of section. Area 50.20 acres.</p> <p>Section 18: Lot 2 & SE 1/4 of section. Area 80 acres.</p>	1565.30	1565.30	
				Section 2:	Commencing 123 rods W from the SE corner of the SE 1/4 of section; W 35 rods; N 40 rods; E 35 rods; S 40 rods to the place of beginning. Area 8.75 acres.			
				Section 3:	The S 1/2 of SW 1/4 of section; Less 6.21 acres sold to Provo Res. Less 1.61 acres to State Road Comm. Less 23.07 acres sold. Area 43.38 acres.			
				Section 10:	Commencing at SE corner of sd section; W 64 rods; N 26°34' E 1032.76 ft; E 594 ft; S 924 ft to beginning. Area 17.50 acres.			
				Section 11:	Commencing at NE corner of section; W 40 chs; S 76.21 chs; N 51°21' E 225 ft; N 30° E 225 ft; N 30°26' E 215 ft; N 5°26' E 200 ft; N 15°15' E 338 ft; E 1289 ft; S 634 ft; E 290 ft; N 45°10' E 16 chs; W 11 chs; N 32.5 chs; N 85° W 12.5 chs; N 60° W 7 chs; W 5 chs; N 79° E 8 chs; S 64° E 11 chs; N 19 chs to beginning. Area 248.6 acres.			
				Section 16:	Commencing 8 chs S of NW corner of SW 1/4 of section; S 32 chs; E 40 chs; N 39 chs m or l to state R/W S 78°03' W along S side of sd R/W; 900 ft; S 12° E 600 ft; S 78°3' W 300 ft; N 12° W 600 ft; thence S 78°03' W; 1440 ft m or l to beginning. Less 8.61 acres to State Road. Area 134.86 acres.			

G-170843-a

LEASE SCHEDULE BOOK 1961 PAGE 209

EXHIBIT "A", PAGE STATE OF Utah COUNTY OF Utah

LEASE NO. LESSOR LESSOR DATE TERM DESCRIPTION GROSS ACRES NET ACRES RECORDED BOOK PAGE

UT-4437-0000 CONTINUED

Section 17: NE 1/4 of SE 1/4 of section; Area 33.85 acres.

Commencing at SW corner of sd section; N 17.97 chs; SE-ly 20.25 chs; N 2.70 chs; E 40 chs; S 20 chs; W 60 chs to beginning. Area 115.30 acres.

Section 20: The N 1/2 of section. Area 80 acres.

The S 1/2 of NW 1/4; N 1/2 of SW 1/4 of section. Area 160 acres.

NE 1/4 of section; Less 6 acres for RR & roads. Area 154 acres.

Section 17: Commencing 60 chs E & 20 chs N of SW corner of section; W 35.2 chs; NE-ly along S side of State Road to a pt 2.8 chs due N of beginning; S 2.8 chs to beginning. Area 11.96 acres m or l.

Section 21: Commencing 100 rods E of NW corner of section; S 64 rods; E 48 rod N 20 rods; E 20 rods; S 20 rods; E 32 rods; N 20 rods; E 40 rods; S 20 rods; E 60 rods; N 64 rods; W 200 rods to beginning. Area 73 acres m or l.

Also commencing at NW corner of section; S 120 rods m or l to R of W of Union Pacific RR; E 26 rods; N 40 rods E 20 rods; N 80 rods m or l to N line of section; W 46 rods to beginning. Area 29.5 acres m or l.

Township 5 South, Range 2 West, SLM

Section 25: W 1/2 of NE 1/4; also N 1/2 of NW 1/4 of sd section; Area 400 acres.

LEASE SCHEDULE BOOK 1961 PAGE 210

EXHIBIT "A", PAGE _____ STATE OF Utah COUNTY OF Utah

LEASE NO.	LESSOR	LESSEE	DATE	TERM	DESCRIPTION	GROSS ACRES	NET ACRES	RECORDED BOOK PAGE
UT-4437-PPPP <i>G-170844-a</i>	Stephen G. Holbrook	The Anschutz Corporation	3/24/78	5 yrs.	Township 5 South, Range 2 West, S1M Section 28: NE $\frac{1}{4}$, NW $\frac{1}{4}$, less 3 acres sold to State road	317.00	317.00	1645 733
UT-4437-QQQQ <i>G-170845-a</i>	David W. Holbrook	The Anschutz Corporation	3/24/78	5 yrs.	Township 5 South, Range 2 West, S1M Section 23: NW $\frac{1}{4}$, NE $\frac{1}{4}$; less 8.77 acres sold to State road.	312.23	312.23	1645 735
UT-4437-RRRR <i>G-170846-a</i>	Lloyd L. Christensen et ux	The Anschutz Corporation	3/18/78	5 yrs.	Township 6 South, Range 1 West, S1M Section 6:	225.91	225.91	1645 737
UT-4437-SSSS <i>G-170847-a</i>	Utah Stake of the Church of Jesus Christ of Latter Day Saints	The Anschutz Corporation	12/7/77	10 yrs.	Section 31: Lot 4 of sd section. Area 40 acres. Township 7 South, Range 2 East, S1M Section 10:	576.47	576.47	

Commencing at NW corner of sd section; running E 40 chs to N 1/4 corner of sd section; S 23.25 chs; W 40 chs to W line of sd section; N 23.25 chs to beginning. Area 92.87 acres.

Commencing 46.50 chs S from NW corner of sd section; running E 40 chs to center line of sd section; S 23.26 chs to center line of section; S 23.26 chs to S line of sd section; W 40 chs to SW corner of sd section; N 23.26 chs to beginning. Area 93.04 acres.

Commencing at center of sd section; running E 40 chs to N 1/4 corner of sd section; S 23.25 chs; W 40 chs to W line of sd section; N 23.25 chs to beginning. Area 92.87 acres.

Section 10: Commencing at center of sd section: Thence W 2.80 chs; thence N 10 E 89° W 7.33 chs; thence S 89° E 7.33 chs; thence N 10 E 11.40 chs; thence N 89° W 7.33 chs; thence S 10 W 8.30 chs; thence N 89° W 11.79 chs; thence S 30.73 chs m/1 to the meander line of Utah Lake; thence along said meander line S 68 1/2° E 3.08 chs; thence S 57° E 13.90 chs; thence N 23.45 chs; thence W 7.0 chs to point of beginning. 70.54 acres.

Commencing 1763 feet E of W 1/4 corner section; thence N 960 ft; E 40 ft; N 1251 ft; S 89° E 19.12 chs; 340 ft S, N 89° W 2.33 chs; S 10 W 8.36 chs; N 89° W 30 ft; S 10 W 13.61 chs; S 70° 35' W 19.67 chs; S 219.34 ft; N 57° W 24.43 chs; N 68° 5' W 3.71 chs N 940 ft to beginning. Area 73.61 acres.

Commencing W 905.28 ft; S 974.16 ft; S 102.42 ft; S 85° E 934.80 ft; N 94.97 chs; N 57° W 924.96 ft; N 68° 15' W 157.55 ft to beginning. Area 139.63 acres.

6

EXHIBIT "A", PAGE _____ STATE OF Utah COUNTY OF Utah

LEASE SCHEDULE **BOOK 1961 PAGE 211**

LEASE NO.	LESSOR	LESSEE	DATE	TERM	DESCRIPTION	GROSS ACRES	NET ACRES	RECORDED BOOK PAGE
UT-4437-SSSS	Continued-----							
	Corporation of the Presiding Bishop Church of Jesus Christ of Latter Day Saints	The Anschutz Corporation	12/17/77	10 yrs.	<p>Commencing 393.5 ft S and 1804 ft S 89° E along a division fence from the NW corner of sd section; thence S 89° E 775.2 ft; thence S 1° W 16.5 ft; thence S 1° W 574.5 ft; thence N 89° W 457.6 ft; thence S 1° W 523.8 ft; thence N 89° W 765.0 ft; thence N 0° 29' E 1131.3 ft to beginning. 26.09 acres.</p> <p>Commencing 393.5 ft S and 2828 ft S 89° E along a division fence and S 1° W 2285.4 ft from the NW corner of sd section; thence S 89° E 594.0 ft; thence S along a fence 1776.6 ft; m/1 to the Utah Lake Meander line; thence N 57° W 722.0 ft; thence N 0° 29' E 1393.8 ft m/1 to beginning. 21.88 acres.</p> <p>Commencing at a pt where the Utah Lake Meander line on the S side of sd section intersects the E side of the Durrant Farm; sd point being W 20.50 chs and N 41° 30' W 14.50 chs and N 57° W 0.15 chs from the SE corner of sd section; thence S 0° 49' E 20 chs; thence S 0° 15' E 79.38 chs; thence N 62° 15' W 10.20 chs; thence N 85° 15' W 3 chs; thence N 1° 15' 100.34 chs; m/1 to the sd Utah Lake Meander Line; thence with said Meander Line S 57° E 10.94 chs, m/1 to the point of beginning. Area 106.13 acres.</p> <p>Commencing W 928.89 ft; S 118.08 of sd section; S 57.63 chs; E 59.04 ft; S 79° E 934.80 ft; N 59.84 chs; N 85° 15' W 932.83 ft to beginning. Area 82.58 acres.</p> <p>Commencing 9.34 chs E and 8.30 chs S of NW corner of NE 1/4 of sd section; thence S 57.25 chs; w .80 of a ch; thence N 8.13 chs; thence N 59.70 chs; thence S 57° E 10.24 chs to beginning. 56.01 acres.</p> <p><u>Township 7South, Range 3 East, SIM</u> Section 18:</p> <p>Commencing 5.53 Chs N and 20 chs W of the section corner common to sections 18, 17, 19, 20 is said Township and Range; thence W 8.05 chs; thence N 1° 45' W 4.25 chs; thence N 27° E 2.11 chs; thence N 23° E 1.56 chs; thence N 8° W 4.06 chs; thence N 16° W 3.09 chs; thence E 6.30 chs; thence S 12° 28' E 8.09 chs; thence S 6.17 chs to beginning. 9.80 acres.</p>	186.88	186.88	

UT-4437-TTTT
G-170848-a

6

LEASE SCHEDULE BOOK 1961 PAGE 212

EXHIBIT "A", PAGE STATE OF Utah COUNTY OF Utah

LEASE NO. UT-4437-TTYT

LESSOR

LESSEE

DATE

TERM

DESCRIPTION

GROSS NET RECORDED
ACRES ACRES BOOK PAGE

Commencing 20 chs N and 28.05 chs W from the corner common to Sections 17, 18, 19, and 20 said Township and Range; thence S 160° E 3.09 chs; thence S 80° E 4.06 chs; thence S 23° W 1.50 chs; thence W 12.78 chs; thence North 1.98 chs; thence E 3.75 chs; thence N 6.41 chs; thence E 8.20 chs; to place of beginning. 10.58 acres.

Commencing 20.38 chs W of the Corner of Sections 18, 17, 19, 20, thence S 19.63 chs; thence W 9.95 chs; thence N 9.47 chs; thence E 9.57 chs; thence N 15.18 chs; thence E 0.38 ch; thence S 5 chs to place of beginning. 10 acres.
Also: Commencing 20.38 chs W of the corner to Sections 17, 18, 19, 20 in sd Township and Range; thence S 10.16 chs; thence W 9.57 chs; thence N 15.16 chs; thence E 9.57 chs; thence S 5 chs to place of beginning. 14.51 acres.

Commencing 50 chs W from the corner common to Sections 17, 18, 19, and 20 sd Township and Range; thence N 13.85 chs; to Utah Lake; thence following the edge of Utah Lake, N 65° W 10.48 chs to Utah Lake; thence S 65° 25' W 9.69 chs; thence S 46° W 4.34 chs; thence S 21 3/4° W 6.81 chs; thence S 22° 20' E 5.32 chs; thence E 21.93 chs to beginning. 35.10 acres.

Commencing 20 chs N of the SW corner of the SE 1/4 of sd section; thence E 18.20 chs to the W line of the right of way of the L.A. and S.L.R.R. Co., thence N 12° 25' W along sd RR right of way, 9.60 chs; thence S 85° 50' W 16.20 chs; thence S 8.25 chs to place of beginning. 15.36 acres.

Commencing 29.95 chs W from the SE corner of sd section; thence S 19.63 chs; thence W 10.05 chs; thence N 24.63 chs; thence E 10.05 chs; thence S 5 chs to place of beginning. 24.75 acres

Beginning at a pt which is S 3421.6 ft and W 2637.5 ft from the NE corner of sd section; thence S 86° W 184.8 ft; thence S 12.07° W 100.7 ft; thence S 51° 34' W 896.0 ft; thence S 53° 30' E 50.8 ft; thence N 79° 28' E 868.3 ft; thence N 0° 27' E 545.7 ft to point of beginning. 6.78 acres.

LEASE SCHEDULE

BOOK 1961 PAGE 213

EXHIBIT "A", PAGE _____ STATE OF Utah COUNTY OF Utah

LEASE NO.	LISSOR	LISEE	DATE	TERM	DESCRIPTION	GROSS ACRES	NET ACRES	RECORDED BOOK PAGE
UT-4437-TTTT	Continued-----							
UT-4437-UUUU <i>G-170849-a</i>	Max L. Christensen	The Anschutz Corporation	3/24/78	5 yrs.	Commencing at the NE corner of the NW 1/4 sd section; thence S 20 chs; thence W 4.66 chs; thence N 5 chs thence N 19°40' W 14.89 chs; thence N 6 chs; thence E 9.61 chs; thence S 5 chs to place of beginning. 18 acres.	92.87	92.87	
UT-4437-VVVV <i>G-170850-a</i>	John A. Berry	The Anschutz Corporation	3/24/78	10 yrs.	Township 7 South, Range 1 West, SIM Section 7: All lot 3	79.78	79.78	
UT-4437-WWWW <i>G-170851-a</i>	Holbrook Farms	The Anschutz Corporation	5/1/78	10 yrs.	Township 5 South, Range 2 West, SIM Section 29: SW $\frac{1}{4}$ SE $\frac{1}{4}$ Township 4 South, Range 1 West, SIM	2947.80	2947.80	
					Section 35: SW 1/4 of SE 1/4 of section. Less Roadway sold to Utah Co. Area 39 acres. Section 36: A strip of land of varying width situated in SW 1/4 of section; said strip of land extending each side & parallel with following described cen line. Beginning at a pt 1, 298 ft E from SW cor of section; N 45°59' W 1, 808 ft to E line of section 35 describing a 50 ft strip of land extending 25 ft each side & parallel with said center line. Area 2.08 acres m/l. W 1/2 of SE 1/4 of SW 1/4 & SW 1/4 of SW 1/4 & NW 1/4 of SW 1/2 of section. Less 2.08 acres sold SL & URR Co. Area 97.92 acres.			

LEASE SCHEDULE BOOK **1961** PAGE **214**

EXHIBIT "A", PAGE _____ STATE OF Utah COUNTY OF Utah

LEASE NO.	LISSOR	LESSEE	DATE	TERM	DESCRIPTION	GROSS ACRES	NET ACRES	RECORDED BOOK PAGE
UT-4437-WMMW	Continued-----				Township 4 South, Range 1 East, SLM			
					Section 27: N 1/2 of SW 1/4 of section. Area 80 acres.			
					Section 28: The SW 1/4 of SW 1/4 of section. Area 40 acres. Com. at SE corner of SW 1/4 of section; W 12.50 chs; N 20 chs; E 12.50 chs; S 20 chs to beginning. Area 25 acres. The SW 1/4 of SE 1/4 of section. Area 40 acres. N 1/2 of SW 1/4 of section. Area 80 acres.			
					Section 29: W 1/2 of SE 1/4 of NE 1/4 of section. Area 20 acres. NE 1/4 of SE 1/4 & E 1/2 of SE 1/4 of section. Area 40 acres. ?			
					Section 33: Com. 2.23 chs W & 20 chs N from SE corner of NE 1/4 of section; E 99 rods; S 28 rods to bank of N Bench Irr. Canal; W-ly along canal bank 105 rods to a pt due S of beg. N 18 rods to beg. Area 14.23 acres. Com. 35 chs W of NE corner of section; S 19.622 chs to N R of W line of State Road; S 89° 13' W 158 ft; N 87° 35' W 155.5 ft; W-ly 848.5 ft along the arc of a 5679.7 radius to right; N 19.232 chs; E 17.50 chs to beginning. Area 32.93 acres m or l. Township 5 South, Range 1 West, SLM			
					Section 1: Com. 30 chs S of NW corner of section; E 20 chs SW along RR to W 1/4 cor; N 10 chs to beginning. Area 7.62 acres. Com. 20 chs S of NW cor of section; E 20 chs; S 10 chs; W 20 chs; N 10 chs to beginning. Area 19.75 acres.			

15

LEASE SCHEDULE

BOOK 1961 PAGE 215

EXHIBIT "A", PAGE _____ STATE OF Utah COUNTY OF Utah

LEASE NO.	LISSOR	LISEE	DATE	TERM	DESCRIPTION	GROSS ACRES	NET ACRES	RECORDED BOOK	RECORDED PAGE
UT-4437-NWBM	Continued								

Section 1: Com. at NW cor of section; E 20 chs; S 10 chs; W 20 chs; N 10 chs to beginning. Area 19.91 acres.

Section 2: Commencing 10 chs S of NW corner of section; E 20 chs; S 10 chs; W 20 chs; N 10 chs to beginning. Area 20 acres. Also all of that portion of Lot 3 lying S of R of W of SL & U RR; all of Lots 4 & 7, & SE 1/4 of NW 1/4 all being in sec. 1. Area 135 acres. Total area 155 acres, m/l.

Section 2: The S 1/2 of SE 1/4 of NE 1/4 of section. Area 20 acres.

Com. at NE cor of section; S 20 chs; W 40 chs; N 10 chs; E 20 chs; N 10 chs; E 20 chs; N 10 chs; E 20 chs to beginning. Area 60 acres, m or l.

Com. .25 chs S of NE cor of NW 1/4 of section; W 20 chs; S 9.75 chs; E 40 chs; N 9.75 chs; W 20 chs to beginning. Area 39 acres.

The S 1/2 of SE 1/4 of NE 1/4 of section; Less 1.31 acres sold U.L. Irrigation Co. Area 18.69 acres.

Com. 20 chs S & 20 chs W from NE cor of section; W 40 chs; S 10 chs; E 40 chs; N 10 chs to beginning. Area 40 acres.

Lot 4 & SW 1/4 of NW 1/4 of section; Less 6.33 acres to state road. Area 73.67 acres.

Com. at pt 60 chs W & 10 chs S of NE cor of section; E 16.56 chs; N 8°57' W 10 chs; E 0.50 ch S 8°57' E 10 chs; E 2.94 chs; S 10 chs W 20 chs; N 10 chs to beginning. Area 19.50 acres. Less 0.50 acre canal.

Section 3: Lots 1, 2, 3, 4, of section; Less 2.50 acres sold Co. for road Less 1.01 ac. sold to Provo Reservoir Co. Area 157.50 acres.

Com. at SE cor of NE 1/4 of Section; N 20 chs to S line of sd section; W 336 ft m or l to the E line of Provo Reservoir Canal R/W; S-ly to a point directly W of the point of beg. E 200 ft m or l to beginning. Area 6.50 acres, m or l.

54

LEASE SCHEDULE BOOK **1961** PAGE **216**

EXHIBIT "A", PAGE _____ STATE OF Utah COUNTY OF Utah

LEASE NO.	LISSOR	LISEE	DATE	TERM	DESCRIPTION	GROSS ACRES	NET ACRES	RECORDED BOOK	PAGE
UT-4437-MMMW	Continued				<p>Township 5 South, Range 3 West, SLM</p> <p>Section 14: SW 1/4 of SE 1/4 of section. Area 40 acres.</p> <p>Township 5 South, Range 2 West, SLM</p> <p>Section 4: SW 1/4 of SW 1/4 of section. Area 40 acres.</p> <p>Section 8: SW 1/4 of NW 1/4 & W 1/2 of SW 1/4 of section. Area 120 acres.</p> <p>S 1/2 of SE 1/4 & E 1/2 of SW 1/4 & SE 1/4 of NW 1/4 of section. 200 acres.</p> <p>S 1/2 of NE 1/4 & N 1/2 of SE 1/4 of section. Area 160 acres.</p> <p>NW 1/4 of NW 1/4 of section. Area 40 acres.</p> <p>Section 17: Com. 33 ft N of SE cor of sec; W 120 rods; N 20 ft; W 40 rods; N 20 ft; W 40 rods; N 78 rods 13 ft; E 160 rods; S 80 rods to beginning. Area 80 acres.</p> <p>The S 1/2 of NE 1/4 & E 1/2 of NW 1/4 of section. Area 160 acres.</p> <p>S 1/2 of SE 1/4 of sec 8 & N 1/2 of NE 1/4 of section; Area 160 acres.</p> <p>Section 20: SW 1/4 of SE 1/4 & SE 1/4 of SW 1/4 of section. Area 80 acres.</p> <p>The NE 1/4 & the E 1/2 of the NW 1/4 & the NE 1/4 of the SW 1/4 of section; Area 280 acres m/l.</p> <p>N 1/2 of SE 1/4 & SE 1/4 of SE 1/4 of section. Area 120 acres.</p> <p>Section 21: SW 1/4 of section. Area 160 acres.</p> <p>The S 1/2 of NE 1/4 & E 1/2 of NW 1/4 of section. Area 160 acres.</p>				

LEASE SCHEDULE BOOK 1961 PAGE 217

EXHIBIT "A", PAGE STATE OF Utah COUNTY OF Utah

LEASE NO. UT-4437-XXXX LESSOR CORPORATION OF THE PRESIDING BISHOP OF THE CHURCH OF JESUS CHRIST OF LATTER-DAY SAINTS

G-170852-a

UT-4437-YYYY

G-170853-a

Corporation of the Presiding Bishop of the Church of Jesus Christ of Latter Day Saints

The Anschutz Corporation

3/17/78

10 yrs.

Township 6 South, Range 2 West, SIM

4010.00 4010.00

Section 32: SE 1/4, S 1/2 SW 1/4 NE 1/4, NW 1/4 SE 1/4 NE 1/4
 Section 33: S 1/2, S 1/2 NE 1/4
 Section 34: S 1/2
 Section 35: S 1/2

Commencing at the SE corner of the SW corner of the SW 1/4 of said section; thence North 92 rods; thence East 158 rods; thence South 92 rods; thence West 158 rods to place of beginning. 90.85 acres.

Commencing at the SW corner of the SW 1/4 of said Section; thence North 40 rods; thence East 158 rods; thence South 68 rods; thence West 58 rods; thence to the place of beginning. 62.15 acres.

Commencing at the SE corner of said Section 27; thence West 208 feet; thence N 4°50' W 1320 feet; thence East 26 feet; thence N 50° W 400 feet; thence West 26 feet; thence N 40° 30' W 578 feet; thence N 100°14' W 360 feet; thence East 462.20 feet; thence South 2640 feet to beginning. 19.14 acres.

Commencing at the NW corner of the NE 1/4 of said section; thence East 1746 feet; thence South 730 feet to beginning. 68.04 acres.

Commencing at the NW corner of the NE 1/4 of said section; thence East 2365 feet to a point 25 feet from the center of the Utah Lake Irrigation Company canal as at present constructed; thence parallel with and 25 feet from the center line of said canal as follows: S 40°27' E 100 feet; thence S 60°20' W 398 feet; thence S 00° 38' E 813 feet; thence S 40°38' E 15.4 feet; thence West 2348 feet; thence North 1320 feet to point of beginning. 71.75 acres.

GROSS ACRES NET ACRES RECORDED BOOK PAGE

796.93 796.93

4/1

LEASE SCHEDULE BOOK 1961 PAGE 218

EXHIBIT "A", PAGE STATE OF Utah COUNTY OF Utah

LEASE NO.	LISSOR	LESSEE	DATE	TERM	DESCRIPTION	GROSS ACRES	NET ACRES	RECORDED BOOK PAGE
UT-4437-YYYY	Continued-----							
UT-4437-ZZZZ G-170854-a	Elberta Farm Corporation	The Anschutz Corporation	5/8/78	10 yrs.	<p>Township 7 South, Range 2 West SLM</p> <p>Section 2: All</p> <p>Section 3: N$\frac{1}{2}$, SE$\frac{1}{4}$</p> <p>Section 4: All less SW$\frac{1}{4}$NE$\frac{1}{4}$</p> <p>Section 5: S$\frac{1}{2}$SE$\frac{1}{4}$, S$\frac{1}{2}$NE$\frac{1}{4}$</p> <p>Section 8: S$\frac{1}{2}$SE$\frac{1}{4}$, S$\frac{1}{2}$NE$\frac{1}{4}$</p> <p>Section 9: SE$\frac{1}{4}$, S$\frac{1}{2}$SW$\frac{1}{4}$, S$\frac{1}{2}$NW$\frac{1}{4}$, W$\frac{1}{2}$NE$\frac{1}{4}$, SE$\frac{1}{2}$NE$\frac{1}{4}$</p> <p>Section 16: W$\frac{1}{2}$</p> <p>Township 7 South, Range 1 West, SLM</p> <p>Sec. 24: Lot 6 Area 58.0 acres.</p> <p>Sec. 34: Lots 1 and 2 also SW 1/4 of NE 1/4 of section, Also W 1/2 of SE 1/4 of section. Area 180 acres.</p> <p>Sec. 35: All of Lot 3. 11.0 acres.</p> <p>Township 8 South, Range 1 West, SLM</p> <p>Sec. 20: Lot 64.10 acres.</p> <p>Sec. 21: All. Less lots 3, 6, 8 and 12 and W 1/2 of Lot 2. Area 595 acres. Lot 1. Area 22.3 acres. Lot 2. Area 23 acres. Lot 3. Area 56 acres. Lot 4. Area 67 acres. SE 1/4 of W 1/2 of NW 1/4; SE of NW 1/4. Area 280.0 acres.</p> <p>Sec. 27: W 1/2. Area 320 acres. Lot 2. Area 39.80 acres. Lot 3. Area 37.0 acres. Lot 4. Area 67 acres.</p> <p>Sec. 28: All. Less lots 3, 5, 12, 41 and E 1/2 of 63. Area 585 acres. Commencing at the SE corner of sd section; thence W 132.50 ft, m or l, to E line of the State Road; thence NE 1/4 along the E line of sd State road; 7930 ft; more or less, to point where the E line of sd State Road with the E line of Section 20; thence S along the E line of sd section 20 & 29, 7930 ft m or l, to beginning. 12.06 acres.</p>	11426.28	11426.28	

LEASE SCHEDULE BOOK 1961 PAGE 219

EXHIBIT "A", PAGE STATE OF Utah COUNTY OF Utah

LEASE NO.	LISSOR	LISEE	DATE	TERM	DESCRIPTION	GROSS ACRES	NET ACRES	RECORDED BOOK	RECORDED PAGE		
UT-4437-2222	Continued										
				Sec. 32:	Commencing at the SE corner of section; thence W 198.75 ft; to the E line of the State Road; thence NE 1/4 along the E line of Sd highway r of w 5280 ft, m or l to the N line of sd section; thence E along sd N line of sd section; 132.50 ft; to the NE corner of se section; thence S along the E line of sd section; 5280 ft m or l to the point of beginning. Area 20.08 acres, m or l.						
				Sec. 33:	All. 640 acres.						
				Sec. 34:	W 1/2, SE 1/4, SW 1/4 NE 1/4. Area 520.0 acres. Lot 2. Area 38.50 acres. Lot 1. Area 51.60 acres.						
				Sec. 35	The SW 1/4 of SW 1/4 and Lots 1, 2, and 3 of sd section. Area 166 acres m or l.						
				Township 9 South, Range 1 West, SLM							
				Sec. 1:	Lot 1 and acreation land in SW 1/4 of sd section. Area 80 acres.						
				Sec. 2:	Lots 1, 2, 3, S 1/2 of N 1/2; S 1/2. Area 592.75 acres.						
				Sec. 3:	All. Area 640 acres.						
				Sec. 4:	All. Area 640 acres.						
				Sec. 5:	Commencing at the SE corner of sd section; thence W 265 ft to E line of State Road; thence NE 1/4 along E line of sd State Road r of w. 1029.50 ft; thence E 258.55 ft m or l, to E line of sd section; thence S along the E line of sd section; 1029.50 ft, m or l to beginning. Area 6.11 acres, m or l.						
				Sec. 9:	All. 640 acres.						
				Sec. 10:	All. 640 acres.						
				Sec. 16:	The W 1/2 of W 1/2; N 1/2 of SE 1/4 of SE 1/4. N 1/2 of NE 1/4 of NW 1/4. S 1/2 of NE 1/4; S 1/2 of NE 1/4 of NE 1/4; NE 1/4 of SE 1/4; SE 1/4 of SE 1/4 of SE 1/4; SE 1/4 of NW 1/4; NE 1/4 of SE 1/4. Area 450 acres.						
				Sec. 15:	E 1/2. Area 320 acres.						
				Sec. 20:	All. Less N 300 ft. Area 603.64 acres.						
				Sec. 21:	W 1/2. Area 320 acres.						
				Sec. 28:	W 1/2; SW 1/4 of NE 1/4; S 1/2 of NW of NE 1/4; W 1/2 of SE 1/4. 460 acres.						
				Sec. 29:	Commencing at the NW corner of sd section; thence S 2140 ft; thence E 2640 ft; thence S 784 ft; thence E 2640 ft; thence N 2924 ft; thence W 5280 ft to beginning. Area 354.42 acres.						

EXHIBIT "A", PAGE

STATE OF

Utah

COUNTY OF

Utah

LEASE NO.	LESSOR	LESSEE	DATE	TERM	DESCRIPTION	GROSS ACRES	NET ACRES	RECORDED BOOK PAGE
UT-4437-2222	Continued-----							
					<p>Sec. 33: All. Area 640 acres.</p> <p>Sec. 34: The W 1/2 of NW 1/4 and W 1/2 of SW 1/4 of sd section. Area 131.85 acres. Also, Comm S 89°12' E 5.66 chs of the SW corner of the SE 1/4 of sd section. thence S 89°12' W 25.66 chs; thence N 20.10 chs; thence N 89°45' E 25.38 chs; thence S 0°48' E 19.88 chs to beginning. .51.06 acres.</p> <p>Township 10 South, Range 1 West, SLM</p> <p>Sec. 3: Commencing at the SW corner of section; thence N 20 chs; E 21.50 chs; S 14°04' E 10.31 chs; thence W 4 chs; thence S 10 chs; thence W 20 chs to beginning. Area 44.1 acres.</p> <p>Commencing at the NW corner of sd section; thence E 2640 ft; thence S 764.9 ft to point on W-ly side of Currant Creek Drainage; thence along said drainage as follows: S 16°58' W 310.6 ft; thence continuing along said drainage S 26°28' W 1194.6 ft; thence continuing along said drainage S 39°40' W 354.1 ft; thence continuing along sd drainage S 39°46' W 915 ft; thence continuing along sd drainage S 6°30' E 857.71 ft; thence W 1319.7 ft; thence N 3960 ft to beginning. Area 180.39 acres.</p> <p>Also, Beginning at a pt in a fence line which pt is S along the section line 104.29 ft from the NW corner of sd section; thence S 89°36' E along sd fence line 1305.2 ft to a fence line; thence N 0°26' W along sd fence line 104.6 ft to a fence line; thence S 89°42' E along said fence line 1368.0 ft to a fence line; thence S 0°24' E along sd fence line 664.9 ft to a point on the W-ly side of the Currant Creek Drainage as follows: S 16°58' W 410.6 ft; thence continuing along sd drainage S 26°28' W 1194.6 ft; thence continuing along said drainage S 39°40' W 354.1 ft; thence continuing along sd drainage S 39°46' W 915.0 ft; thence continuing along sd drainage S 6°30' E 963.4 ft to a fence line, thence N 0°02' W along sd fence line 3961.4 ft to beginning. Containing a planimetered area of 182.0 acres.</p> <p>Sec. 4: Commencing at the NE corner of sd section; thence running W 1750 ft; thence S 590 ft; thence S 25°50' E 572 ft; thence S 17°5' E 500 ft; thence S 18°30' E 505 ft; thence S 2°20' W 580 ft; thence S 11°15' E 500 ft; thence S 18°30' E 520 ft; thence S 5° E 590 ft; thence S 586 ft; thence S 14°55' E 540 ft; thence E 700 ft; to the SE corner of sd section; thence N one mile to beginning. Area 151.35 acres.</p>			

14

EXHIBIT "A", PAGE STATE OF Utah COUNTY OF Utah

LEASE SCHEDULE **BOOK 1961 PAGE 221**

LEASE NO.	LISSOR	LISEE	DATE	TERM	DESCRIPTION	GROSS ACRES	NET ACRES	RECORDED BOOK	PAGE
UT-4437-2222	Continued								
UT-4511-A	Verl Christopherson et ux	The Anschutz Corporation	5/22/78	10 yrs.	<p>Sec. 9: Commencing at the NE corner of sd section; and running thence W 888 ft; thence S 40 chs; thence E 888 ft; thence N 40 chs; thence E 888 ft; thence N 40 chs to beginning. Area 53.82 acres.</p> <p>Sec. 19: The part of the SW 1/4 of the SE 1/4 of sd section lying E of the Canal. 23 acres.</p> <p>Township 7 South, Range 2 East, S1M</p> <p>Section 33 - Com 10 chs W of SE cor of SE 1/4, W 5 chs, N 20 chs to beg. Area 20 acres. ALSO Com at SE cor of sec, W 10 chs; N 20 chs; S 20 chs to beg. Area 20 acres. Section 34: - Com SW cor SW 1/4 of sec, E 40 rds; N 80 rds; W 40 rds; S 80 rds to beg. Area 20 acres. ALSO com at NW cor of SW 1/4 sec, S 80 rds; W 40 rds; N 80 rds to beg. Area 20 acres. Township 8 South, Range 2 East, SLM: Section 4 - Com 15 chs W of NE sec cor; S 7.5 chs; NE 4.7 chs; N 5.79 chs; W 4.3 chs to beg. Area 2.99 acres. ALSO Com at NE sec cor; W 10.5 chs; S 5.2 chs; NE 11.7 chs to beg. Area 2.87 acres.</p>	75.86	75.86		

G-170855-a

EXHIBIT "A", PAGE _____ STATE OF Utah COUNTY OF Utah

LEASE NO.	LESSOR	LESSEE	DATE	TERM	DESCRIPTION	GROSS ACRES	NET ACRES	RECORDED BOOK PAGE
6-170856-a UT-4511-B	Theodore A. Halladay et ux	The Anschutz Corporation	5/24/78	10 yrs.	<p>Township 7 South, Range 2 East, SLM</p> <p>Com 12.30 chs E of NW cor SW 1/4 Sec 3, T7S, R2E, SLM; S 1°W .82 ch; S 65°E 3.7 chs; S 34°W 2.25 chs; S 66°W .5 ch; N 87°W 1.68 chs; S 1°W 11.71 chs; S 89 E 5 chs; N 1°E 16.16 chs; W 5 chs to beg. Area 7.26 acres.</p> <p>Com 12.3 chs E & S 1°W .82 ch fr NW cor SW 1/4 Sec 3, T7S, R2E, SLM; S 65°E 3.7 chs; S 34°W 2.25 chs; S 66°W .5 ch; N 87°W 1.68 chs; N 1°E 3.63 chs to beg. Area .80 acre.</p> <p>Com. 8.22 chs N & 12.20 chs W of SE cor of Sec 4, T 7 S, R 2 E, SLM; N 11 chs to S side of Provo City Boat Harbor Road; W 5.3 chs along said Road N 26° E 11 chs along said Road; N 76° 30' W 15.5 chs along said road; S 21.2 chs, m or l to an E-W fence; E 16.2 chs to beg. Area 32.14 acres. Lands sold Provo City. Area 30.96 acres.</p> <p>Com. 14.94 chs N & 19.504 chs W from SE cor Lot 4, Sec 4, T 7 S, R 2 E, SLM; N 1° E 120 ft; S 88° E 100 ft; S 1° W 120 ft; N 88° W 100 ft to beg. Area .28 of an acre.</p> <p>Com. 14.94 chs N & 19.55 chs W of SE cor of Sec 4, T 7 S, R 2 E, SLM; N 88° W 2.55 chs; N 78° W 11.58 chs; N 10° W 8.60 chs; N 12.75 chs; S 67° 13' E 5.12 chs; S 15° E 6.33 chs; S 63° E 1.47 chs; N 15° 26' E .75 chs; S 65° E 3.50 chs; S 2 3/4° W .75 ch; N 17 3/4° E 2.90 chs; S 19° 59' E 2.03 chs; S 69° 26' E 38 lks; S 1° W 13.62 chs to beg. Area 25.77 acres.</p>	148.94	148.94	

EXHIBIT "A", PAGE _____ STATE OF Utah COUNTY OF Utah

LEASE NO.	LISSOR	LESSEE	DATE	TERM	DESCRIPTION	GROSS ACRES	NET ACRES	RECORDED BOOK PAGE
UT-4511-B	Continued-----							
UT-4511-C G-170857-a	John T. Hansen et ux	The Anschutz Corporation	5/17/78	10 yrs.	<p>Com. B.23 chs N & 2 chs E of 1/4 cor of Sec 4, T 7 S, R 2 E, SLBM; E 19 chs, m or l; N 5.39 chs, m or l to Provo City Boat Harbor Road; W 6.2 chs along said Road; N 60° W 2.5 chs along said Road; N 76° 30' W 6 chs along said Road; N 45° W along said Road 5.5 chs; S 75° W .95 chs along said Road; S 11.5 chs to beg. Area 14.09 acres.</p> <p>Com S 211.9 ft & E 703.3 ft fr NW cor Sec 14, T7S, R2E, SLM; S 84° 30' E 187.1 ft; S 1° W 1349.1 ft; N 41° 30' W 376.9 ft; N 1° E 1144.1 ft to beg. Area 5.35 acres.</p> <p>Com. at NW cor of Sec 3, T 7 S, R 2 E, SLM; E 11.62 chs; S 17.50 chs; W 4.12 chs; S 2.23 chs; S 35.4° W 2.89 chs; S 3.03 chs; S 69° 31' E 1.78 chs; S 5.47 chs; S 81 3/4° W 1.69 chs; N 86° 24' W 2.96 chs; S 61° W 3.20 chs; N 32.70 chs to beg. Area 30.19 acres.</p> <p>Township 8 South, Range 2 East, SLM</p> <p>Cum. at SW cor of NW 1/4 of Sec 3, T 8 S, R 2 E, SLBM; N 20 chs; E 16 chs; S 20 chs; W 16 chs to beg. Area 32 acres.</p> <p>Com. 13 chs W of SW cor of NW 1/4 of Sec 3, T 8 S, R 2 E, SLM; N 20 chs; W 6 chs; S 20 chs; E 6 chs to beg. Area 12 acres.</p> <p>Com. at SE cor of NE 1/4 of Sec 4, T 8 S, R 2 E, SLM; W 2 chs; N 20 chs; E 2 chs; S 20 chs to beg. Area 4 acres.</p>	153.84	153.84	

The Anschutz Corporation

NOT LEGIBLE FOR MICROFILM

LEASE SCHEDULE BOOK 1961 PAGE 224

EXHIBIT "A", PAGE _____ STATE OF Utah COUNTY OF Utah

LEASE NO.	LISSOR	LESSEE	DATE	TERM	DESCRIPTION	GROSS ACRES	NET ACRES	RECORDED BOOK PAGE
UF-4511-C	Continued				<p>Com. 2.17 chs W 1 S 1 3/8° W 19.45 chs of NE cor of NE 1/4 of Sec 10, T 8 S, R 2 E, SLBM; N 1 3/8° E 3.399 chs; N 89° W 7.16 chs; S 11 1/4° W 3.399 chs; S 89° E 7.07 chs to beg. Subject to R of W on X side. Area 2.42 acres.</p> <p>Com. 25 chs W of SE cor of NW 1/4 of Sec 3, T 8 S, R 2 E, SLBM; W 15.03 chs; S 11.21 chs; S 97° E 5.75 chs; N 41° 30' E 15.30 chs to beg. Area 12.37</p> <p>Com 26 chs W & 17.35 chs S of NE cor of SE 1/4 Sec 3, T8S, R2E, SLM; N 19.60 chs; N 87°30'W 3 chs; S 19.60 chs; S 87°30'E 3 chs to beg. Also: Com 26 chs W & 17.35 chs S & 3 chs N 87°30'W fr NE cor of SE 1/4 Sec 3, T8S, R2E, SLM; N 19.60 chs; N 87°30'W 2 chs; S 2.17 chs; W 1.146 chs; S 17.08 chs; S 87°30' E 3.147 chs to beg. Also: Com 7.204 chs E of SE cor of NW 1/4 of Sec 3, T8S, R2E, SLM; S 17.08 chs; N 87°30'W 5.409 chs; N 16.73 chs; S 3.449 chs to beg. Area 17.50 acres</p> <p>Com. 2 chs W of SE cor of NE 1/4 of Sec 4 T 8 S, R 2 E, SLM; N 20 chs; W 19 chs; S 20 chs; E 19 chs to beg. Area 36 acres.</p> <p>Com. W 2.17 chs from NE cor of Sec 10, T 8 S, R 2 E, SLBM; N 30' E 1.30 chs; N 89° W 2.79 chs; N 99°1' W 311.4 ft; S 11 1/4° W 17.37 chs; S 89° E 7.16 chs; N 1 3/8° E 16.06 chs to beg. Together with 3 subject to R of W on X side to John Thomas Jansen. Area 12.98 acres, m or l.</p>			

EXHIBIT "A", PAGE _____ STATE OF Utah COUNTY OF Utah

LEASE NO.	LESSOR	LESSEE	DATE	TERM	DESCRIPTION	GROSS ACRES	NET ACRES	RECORDED BOOK PAGE
UT-4511-C	Continued-----							
UT-4511-D <i>G-170858-a</i>	Boyd C. Sunderland et ux	The Anschutz Corporation	5/17/78	10 yrs.	<p>TOWNSHIP 7 SOUTH, RANGE 2 EAST, SLM</p> <p>N$\frac{1}{2}$ of following desc. prop: Com. 21.23 chs N & 50 lks W of SE cor of Sec 32, T 7 S, R 2 E, SLM; N 18.30 chs; W 17 chs; N 65° W 2 chs; S 33.4° W 2.50 chs S 60° E 9.70 chs; S 19° W 2.30 chs; S 31° E 2.20 chs; S 69° W 1.20 chs; S 73° E 3.80 chs; S 43° W 3.50 chs; E 7.90 chs to beg. Area 9.82 acres.</p> <p>Township 5 South, Range 1 East, SLM Com 671.7 ft S & 284.4 ft E of NW cor SW$\frac{1}{4}$ Sec 5, T5S, R1E, SLM; S 45° W 262.56 ft; S 100 ft; W 98.74 ft; S 666 ft m or l; N 66° 30' E 297.66 ft; N 66° 45' E 66.81 ft; N 24° 11' W 429.30 ft; N 72° 54' E 329.80 ft; N 21° 36' W 161.09 ft; N 44° 36' W 150 ft m or l to beg. Area 5.05 acres.</p> <p>Com 671.71 ft S & 284.4 ft E of NW cor SW$\frac{1}{4}$ Sec 5, T5S, R1E, SLM; S 45° W 262.56 ft; S 100 ft; W parallel to $\frac{1}{2}$ Sec line 98.74 ft m or l to Sec line; Nly along Sec line 525 ft m or l; S 56° 12' 03" E 77.15 ft; SEly on arc of 147.75 ft rad cur to R 65.75 ft; S 50° 47' E 119.8 ft to beg. Area 1.87 acres.</p> <p>Com. 1217.6 ft E of NW cor of SW$\frac{1}{4}$ of Sec 5, T 5 S, R 1 E, SLM; S 30° W 155 ft; E 125.7 ft m or l; N 30° E 155 ft W along S boundary of E-W lane 133 ft to beg. Area 46.06 acres.</p>	268.19	268.19	

LEASE SCHEDULE

BOOK 1961 PAGE 226

EXHIBIT "A", PAGE _____ STATE OF Utah COUNTY OF Utah

LEASE NO.	LESSOR	LESSEE	DATE	TERM	DESCRIPTION	GROSS ACRES	NET ACRES	RECORDED BOOK PAGE
UT-4511-D	Continued				<p>Com 10 chs W & 958.63 ft S of NE cor Sec 6, T5S, R1E, SLM; W 9.75 chs; S 176.37 ft; E 9.75 chs; N 176.37 ft to beg. Area 2.60 acres.</p> <p>Com 7 1/2 along 1/2 Sec line 424 ft m or 1 ft NE cor Sec 6, T5S, R1E, SLM; S 577.5 ft; W 643.5 ft; S 381.15 ft; Ely parallel to 1/2 Sec line 1320 ft m or 1 to Sec line; Nly along Sec line 525 ft m or 1; N 56°12'13"W 31.56 ft; N 64°26'54"W 55.58 ft; S 45°17'57"W 149.70 ft; S 85°11'05"W 75.24 ft; N 44°42'03"W 216.92 ft; N 45°17'57"E 202.13 ft; Nly on 607.96 ft rad cur to R 55.24 ft; N 34°42'13"W 37.95 ft; Nly on 537.96 ft rad cur to L 93.89 ft; N 49°42'03"W 75 ft to beg. Area 16.10 acres</p> <p>Com. 12 chs N & 4.75 chs E of SW cor of Sec 6, T 5 S, R 1 E, SLM; N 5.75 chs; N 67° 30' E 5 chs; E 6.79 chs; S by a little W. 7.75 chs; S 10.75 chs W 0.25 chs; N 10.75 chs; W 10.99 chs to beg. Area 8.27 acres.</p> <p>Com. at NW cor of SW of Sec 6, T 5 S, R 1 E, SLM; S 23 chs; N by E 4.75 chs; N 67° E 5 chs; N 2 chs; N 27° W 20.36 chs to beg. Area 12.0 Acres.</p> <p>Com. 25 rods N of SW cor of NW of Sec 6, T 5 S, R 1 E, SLM; E 57 rods to NW; NW along W fence of RR 27 rods; W 39 rods; S 20 rods to beg. Area 7.97 Acres</p> <p>Com. 45 rods N of SW cor of NW of Sec 6, T 5 S, R 1 E, SLM; E 39 rods to NW; NW along S boundary of RR 57 rods; S 42 rods to beg. Area 5.02 acres.</p> <p>Com. 80 rods W of SW cor of NW of Sec 6, T 5 S, R 1 E, SLM; W 45 rods;</p>			

LEASE NO.	LISSOR	LESSEE	DATE	TERM	DESCRIPTION	GROSS ACRES	NET ACRES	RECORDED BOOK PAGE
UT-4511-D	Continued-----				<p>N 25 rods; E 22 rods; SE 3/4 rods along RR line to beg. Area 6.15 acres; Com. at NW cor of CTJ of Sec 6, T 5 S, R 1 E, S1M; E 10 chs; S 20 chs; NW along N 14.50 chs; N 20 chs to beg. (Less 1.11 acre sold S.M.P. Co) Area 22.29 acres.</p> <p>Com. S 28' E 821.30 ft fr NW cor of Sec 6, T 5 S, R 1 E, S1B&M; N 87°13' E 663.37 ft; S 1° E 535.60 ft; S 89°52' E 1990.40 ft; S 22' E 1335.75 ft; N 22' W 16.5 ft fr cen of Sec 6; S 89°33' W 1055.70 ft; N 41° W 991.73 ft N 37°32' W 885.20 ft; N 76°48' W 351.75 ft to E-ly line of RR; N 42°16' W 120.28 ft; N 28' W 229.60 ft to beg. Area 56.19 acres.</p> <p>A strip of land situated in NW 1/4 of Sec 6, T 5 S, R 1 E, S1M; and in NE 1/4 of Sec 1, T 5 S, R 1 W, S1D&M. Beg at a pt on the Merrillian line 1,203 ft S from NE cor of Sec 1; NW-ly along the line of a curve to the left having a radius of 869 ft a distance of 92.3 ft m or 1; N 85°49' W 800 ft; N 4°11' E 25 ft; N 05°49' W 100 ft to a pt in S R of W line of UPRR Company's Fairfield Branch; S 57°26' E 300 ft; N 4°11' W 25 ft; S 85°49' E 245.7 ft; SE-ly along the line of a curve to the right having a radius of 769 ft a distance of 100 ft m or 1 to a pt on the Merrillian line; N along said N line 25 ft; SE-ly along the line of a curve to the right having a radius of 757 ft a distance of 23 ft m or 1 to W R of W line of D&R WRR; NW-ly along said W R of W line 30 ft m or 1.</p>			

LEASE NO.	LESSOR	LESSEE	DATE	TERM	STATE OF	COUNTY OF	EXHIBIT "A", PAGE	GROSS ACRES	NET ACRES	RECORDED BOOK PAGE
UT-4511-D	Continued-----	-----			Utah	Utah				

to a pt on said meridian line; S along said meridian line 12.5 ft m or 1 to beg. Area 2.34 acres, m or 1.

Com. at SW cor cenny of Sec 6, T 5 S, R 1 E, SLM; N 25 rods; E 25 rods; S 25 rods; W 35 rods to beg. Area 5.46 acres

Com. S 25' E along Sec line 1075.22 ft & W 1521.12 ft from E1 cor of Sec 6, T 5 S, R 1 E, SLM; S 25' E 622.50 ft S 89°33' W 665.15 ft; N 16' W 623.27 ft; N 89°27' E 663.55 ft to beg. Area 6.50 acres.

Com. 1.25 chs N & 740.75 ft E of SW cor of Sec 6, T 5 S, R 1 E, SLM; E 307 ft; N 10.75 chs; W 207 ft; S 10.75 chs to beg. Also Com. 12 chs N of SW cor Sec 6, T 5 S, R 1 E, SLM; E 4.75 chs; N 2.75 chs; SW-ly 5 chs; S 4.0625 chs to beg. Area 7.35 acres.

Com. 15.25 chs E & 10.75 chs S of NW cor of SW 1/4 of Sec 6, T 5 S, R 1 E, SLM S 10.70 chs; E 24 chs; N 41° 15' W 13.75 chs; W 14.50 chs to beg. Area 20.50 acres.

Com. 4.30 chs N of cen of Sec 6, T 5 S R 1 E, SLM; N 3 chs; S 09° E 4.50 chs; S 7.90 chs; W 1.10 chs to beg. Area 3.10 acres.

Com at D&RG RR E R/W intersects E bndy of Public Road N & S through cen of Sec 6, T5S, R1E, SLM; S2ly along sd R/W line 972 ft to E bndy of Robert Kinder's prop; N 73 ft to a pt 25 ft fr & at right angles to cen line at Eng. Sta. 232 plus 30: N 32°05' W 25 ft fr & parallel to sd cen line 972 ft to W bndy line of sd prop; S 74 ft to beg. Area 1.65 acres.

LEASE SCHEDULE **BOOK 1961 PAGE 229**

NOT LEGIBLE FOR MICROFILM

EXHIBIT "A", PAGE _____ STATE OF Utah COUNTY OF Utah

LEASE NO.	LESSOR	LESSEE	DATE	TERM	DESCRIPTION	GROSS ACRES	NET ACRES	RECORDED BOOK	RECORDED PAGE
UT-4511-D	Continued-----								
UT-4511-E	Alan F. Argyll et ux	The Anschutz Corporation	5/11/78	10 yrs.	<p>Com. 19.75 chs W of NE cor of Sec 6, T 5 S, R 1 E, SLM; W 0.25 chs; S 25.50 chs; W 10 chs; S 4.50 chs; E 20 chs; N 121 chs; W 9.75 chs; N 17 1/2 chs to beg. Area 17.44 acres.</p> <p>Com 10 chs W & 958.63 ft S of NE cor SE 1/4 Sec 6, T5S, R1E, SLM; S 660 ft m or l; E 660 ft; N 660 ft m or l; W 10 chs to beg. Area 10 acres.</p> <p>Com. 17 chs S of NE cor of Sec 1, T 5 S, R 1 W, SLM; W 4.50 chs; S 400 E 7.50 chs; N 4.30 chs to beg. Area *49 acres.</p> <p>Com. 1505 ft S of NE cor of Sec 1, T 5 S, R 1 W, SLM; N 850 W along RR 244.4 ft; N 40 E 25 ft; N 850 1/2 W along RR 800 ft; S 40 W 25 ft; N 850 1/2 W along RR 330.6 ft to I.A. RR S 700 1/2 W along L.A. RR 191 ft to Jordan river, S 400 E along river 985 ft; S 140 1/2 E along river 769 ft; N 760 1/2 E 1246 ft along N side wash, N 1157 ft to beg. Area 41.70 Acres.</p> <p><u>Township 8 South, Range 2 East, SLM</u></p> <p>Com. at NE cor of Lot 4 of Sec 10, T 8 S, R 2 E, SLM; N 320 W 10.40 chs; W 8.90 chs; S 10.30 chs; E 9.47 chs to beg. less .17 acre sold. Area 9.29 acres.</p>	165.11	165.11		

G-170859-a

EXHIBIT "A", PAGE _____ STATE OF Utah COUNTY OF Utah

LEASE NO.	LESSOR	LESSEE	DATE	TERM	DESCRIPTION	GROSS ACRES	NET ACRES	RECORDED BOOK PAGE
UT-4511-E	Continued				<p>Com. at SW cor of Lot 7 of Sec 10, T 8 S, R 2 E, SLM; N 3/4° W 7.75 chs; N 79° E 4.50 chs; S 19° E 3.20 chs; S 61° E 2.18 chs; S 51° W 3.55 chs; S 30° W 1.15 chs; W 1.25 chs; W 20 ft; S 20 ft W 33.92 ft to beg. Area 3.831 acres.</p> <p>Township 8 South, Range 1 East, SLM.</p> <p>Com. 13 chs N of SW cor of NE 1/4 of Sec 12, T 8 S, R 1 E, SLM; N 15 chs to lake; NE along shore of Lake 42 chs; S 23 chs; W 40 chs to beg. Area 65 acres.</p> <p>Township 8 South Range 1 East, SLM.</p> <p>Com. at pt on E side of a county road ad pt S 247.3 ft & E 1153.1 ft fr NW cor Sec 15, T 8 S, R 2 E, SLM; N 86° 09' E 330.7 ft along a fence; S 34° 32' W 191.2 ft along a fence; S 82° 36' W 249.6 ft to E side of county road; N 20° 39' E along sd road 98.3 ft N 30° 31' W along same road 95.1 ft m or 1 to beg. 1 acre. (Utah Coordinate bearing, Central Zone). Area 1.0 acre</p> <p>Com. 247.3 ft S & 1153.10 ft E & S 30° 31' E 85.10 ft & S 20° 39' W 88.30 ft & N 82° 36' E 30 ft m or 1 fr NW cor Sec 15, T 8 S, R 2 E, SLM; S 40° 30' W 645 ft; E 274.56 ft; N 12° W 178.20 ft; N 28° E 726 ft; N 36° 30' W 191.40 ft; S 30° W 165 ft; S 88° W 42.20 ft; S 34° 32' W 191.20 ft; S 82° 36' W 219.60 ft m or 1 to beg. Area 5.99 acres.</p>			

EXHIBIT "A", PAGE _____ STATE OF Utah COUNTY OF Utah

LEASE NO.	LISSOR	LESSEE	DATE	TERM	DESCRIPTION	GROSS ACRES	NET ACRES	RECORDED BOOK PAGE
UT-4511-E	Continued-----							
UT-4511-F <i>G-170860-a</i>	Wallace M. Sorensen et ux	The Anschutz Corporation	5/13/78	10 yrs.	<p>Township 8 South, Range 1 East, 31M Section 24: $W\frac{1}{2}NW\frac{1}{4}$</p> <p>Township 8 South, Range 2 East, 31M</p> <p>Com 11.65 chs S of $W\frac{1}{4}$ cor Sec 3, T8S, R2E, S1M; S 87°30'E 4.50 chs; S 5.7 chs; E 15.9 chs; S .9 of a ch; N 89° 57'W 1.339,80 ft m or 1 to sec line; N 6.6 chs m or 1 to beg. Area 4.39 Ac.</p> <p>Com 500 ft E of NW cor Sec 3, T8S, R2E S1M; E 16.12 ft; S 24'E 20.01 chs; W 17.13 ft; N 21'22"W 1320.65 ft to beg. .52 of an acre.</p> <p>Com in fence cor on Ely side of River Lane S 592.98 ft & E 642.49 ft fr NW cor Sec 4, T8S, R2E, S1M; S 89°14'E along fence line 1156.69 ft to fence cor: $S 29°34'W$ along fence line 422.65 ft to fence cor; S 4°27'E along fence 810.29 ft to can line ditch; S 32°24'W along cen line of ditch 262.67 ft; S 45°27'W along ditch 487.25 ft; S 67°33'W along cen line of ditch 413.56 ft to fence line on Nly side of River Lane; N 65°5'W along fence on Nly line of road 158.42 ft to fence cor; N 6°32'E 314.01 ft to pt in fence line; N 36°06'E along fence line 564.77 ft; N 29°33'W 268.95 ft to pt in fence line; N 39°56'W along fence line 459.82 ft to fence cor on Ely line of River Lane; N 21°22'W along Ely line of River Lane 719.51 ft to beg Area 28.282 acres.</p>	204.72	204.72	

LEASE NO. _____ LESSOR _____ LESSEE _____ DATE _____ TERM _____ DESCRIPTION _____ GROSS ACRES _____ NET ACRES _____ RECORDED BOOK PAGE _____

UT-4511-F

Continued-----

Com S 427.99 ft & W 327.68 ft fr NE cor Sec 4, T8S, R2E, SLM; Along fence lines as follows: S 9°49'30"E 213.40 ft; S 87°33'30"E 699.70 ft to W line of R/W; along rd R/W S 17°47'30"W 622.71 ft; S 19°31'30"W 382.31 ft to fence cor; Along fence lines N 77°11'W 290 ft; S 34°12'30"W 306.80 ft; S 56°02'W 214 ft; S 88°23'W 23 ft; N 31°12'40"W 235.40 ft; N 45°31'20"E 29 ft; N 32°33'E 262.40 ft; N 4°26'30"W 810.70 ft; N 26°57'40"E 230.80 ft; N 26°19'E 371.47 ft; S 78°49'E 464.10 ft to beg. Area 28.8 acres.

Com S 52.70 ft & E 81.21 ft fr cen Sec 4, T8S, R2E, SLM; S 17°44'W 534.60 ft; S 40°24'W 883.50 ft; S 51°30'E 245.20 ft; S 59°39'E 400 ft; S 57°24'E 208.80 ft; N 40°18'E 823.30 ft; N 15°34'W 1054 ft; N 89°W 224.66 ft to beg. Area 24.16 acres.

Com. .98 ch W of NE cor of SE1 of Sec 4, T 8 S, R 2 E, SLM; S 11.21 ch; E .88 ch; S 1° W 9.55 ch; N 89°30' W 11.20 ch; N 23° W 10.49 ch; N 56°10' W 3.11 ch; N 90°15' W 4.53 ch; N 49° W 1.15 ch; N 71°10' W 5.17 ch; N 34° 30' E 2.04 ch; E 15 ch to beg. Area 19.70 acres.

Com 18.25 ch S of NE cor Sec 3, T8S, R2E, SLM; S 1.95 ch; E .8 of a ch; S 32°30'E 9 ch; E 6.6 ch; N 1°E 610 ft; N 89°57'W 819.80 ft m or l to bog. Area 9 acres.

Com. 12 ch; S of SE cor of NE1 of Sec 3, T 8 S, R 2 E, SLM; S 6 ch; W 20 ch; N 6 ch; E 20 ch to beg. Area 12 acres.

LEASE SCHEDULE BOOK 1961 PAGE 233

EXHIBIT "A", PAGE _____ STATE OF Utah COUNTY OF Utah

LEASE NO.	LESSOR	LESSEE	DATE	TERM	DESCRIPTION	GROSS ACRES	NET ACRES	RECORDED BOOK PAGE
UT-4511-F	Continued-----				<p>Com. E 257.69 ft fr N₁ cor Sec 3, T 8 S, R 2 E, SLM; S 11' E 626.13 ft; S 33' E 520.7 ft; N 89°22' W 513.30 ft; N 14' 30" W 1341.10 ft; E 511.27 ft to beg. 15.73 acres.</p> <p>Com S 185.13 ft & E 1175.20 ft fr W₁ cor. Sec 4, T8S, R2E, SLM; N 5°50'30"W 631.70 ft along cen of ditch; S 74°39' E 109.80 ft to fence line; Along fence lines as follows: S 55°07'30" E 510 ft; S 22°59' E 201.40 ft; S 77°22' 30" W 559.50 ft along N fence line of county road to beg. Area 5 acres.</p> <p>Com in fence line on Ely bank of Sp. Fork River S 230.19 ft & W 53.86 ft fr NW cor Sec 4, T8S, R2E, SLM; N 2°25' E along fence lines 450.50 ft to fence cor on S side of River Lane; S 87°53' E along fence on S side of road 40.71 ft to fence cor; S 75° E 60.39 ft; N 89° 30' E 30.46 ft; N 05° W 58.53 ft on S side of River Lane; S 87°53' E on S side of road 485.12 ft; S 42°55' E 14.85 ft; S 78° E on Ely side of River lane 180.93 ft; S 59°24' E on line of road 445.82 ft; S 21°18' E along fence & Wly line of road 1226.48 ft; S 1°16' W 56.71 ft; S 30°50' W along fence & road 349.49 ft to fence cor; S 41°13' E on SLY line of River lane 355.12 ft; S 47°49' E on line of road 55.07 ft; S 6° E 465.36 ft; S 12°20' E 216.19 ft to Nly line of St road 77; S 82°03' W on N line of St road 48.51 ft to NELY bank of Sp. Fork river; N & Wly along Ely bank of Sp.</p>			

LEASE SCHEDULE BOOK 1961 PAGE 234

EXHIBIT "A", PAGE _____ STATE OF Utah COUNTY OF Utah

LEASE NO.	LISSOR	LESSEE	DATE	TERM	DESCRIPTION	GROSS ACRES	NET ACRES	RECORDED BOOK PAGE
UT-4511-F	Continued-----							
UT-4511-G <i>G-170861-a</i>	Andrew Poulsen et ux	The Anschutz Corporation	5/9/78	10 yrs.	<p>Com. CO.12 cl.s W of NE cor of Lot 1 of Sec 4, T 8 S, R 2 E, SLM; N 2.50 chs; W 14.40 chs; S 3.40 chs; S 37° E 2.65 chs; S 6° 35' W 6.76 chs; S 17° 40' W 10.54 chs; E 0.51 ch; N 53° 10' E 15.25 chs; N 70° E 4.43 chs; N 9.24 chs to beg. Area 22.25 acres.</p> <p>Township 8 South, Range 1 East, SLM Section 14: commencing 6.02 chains N. of SE/C of SW$\frac{1}{4}$, N. 33.98 chs. W. 31.80 chs; S. 21 deg. 20 min. E. 36.57 chs; E. 18.42 chs. to POB</p>	85.44	85.44	
UT-4511-H <i>G-170862-a</i>	Phil Edwards et ux	The Anschutz Corporation	5/16/78	10 yrs.	<p>Township 7 South, Range 2 East, SLM Com 200.20 ft E of SW cor of Sec 3, T 7 S, R 2 E, SLM; E 4.50 chs; N 1° E. 3.57 chs; S 90° E .50 ch; N 1° E 10 chs; S 99° W 3.75 chs; S 1° W 10 chs; N 89° W 11 chs S 1° W 3.57 chs to beg. Area 5.07 acres.</p> <p>Com. 31.25 chs S of NW cor of Sec 4, T 5 S, R 2 E, SLM; E 37 chs; SE along channel of slough to N boundary of Co Road; S 93°50' W 20 chs; N 80°50' W to shore of Utah Lake; N-ly along sd lake shore to pt due W of beg; E to beg. Area 36.79 acres. Less .09 acres sold to Division of Parks & rec. Total Area 36.60 ac.</p>	102.40	102.40	

LEASE SCHEDULE

BOOK 1961

PAGE 235

EXHIBIT "A", PAGE

STATE OF

Utah

COUNTY OF

Utah

LEASE NO.	LESSOR	LESSEE	DATE	TERM	DESCRIPTION	GROSS ACRES	NET ACRES	RECORDED BOOK PAGE
UT-4511-H	Continued-----							
UT-4511-I1 G-170863-a	Eldred C. Nicholes et ux	The Anschutz Corporation	5/9/78	10 yrs.	Com. 200.2 ft E of NW cor of NW 1/4 of Sec 10, T 7 S, R 2 E, SLM; S 1/4 W 6.43 chs; S 09° E 4.30 chs; N 1° E 6.43 chs W 5.25 chs to beg. Area 3.57 acres.	920.00	460.00	
UT-4511-I2 G-170863-b	Rex T. Carlisle et ux	The Anschutz Corporation	5/9/78	10 yrs.	Township 6 South, Range 2 West, SLM Section 15: SE 1/4 Section 21: E 1/4 E 1/4 Section 22: W 1/2, SE 1/4, S 1/2 NE 1/4, NW 1/4 NE 1/4 Township 6 South, Range 2 West, SLM Section 15: SE 1/4 Section 21: E 1/4 E 1/4 Section 22: W 1/2, SE 1/4, S 1/2 NE 1/4, NW 1/4 NE 1/4	920.00	460.00	

LEASE SCHEDULE BOOK 1961 PAGE 236

EXHIBIT "A", PAGE 1 of 1 STATE OF Utah COUNTY OF Utah

LEASE NO.	LISSOR	LESSEE	DATE	TERM	DESCRIPTION	GROSS ACRES	NET ACRES	RECORDED BOOK	RECORDED PAGE
UT-4437-L 6-169307-a	USA-U-38154	The Anschutz Corporation	10/1/77	10 Years	Township 5 South, Range 1 West, SIM Section 18: Lot 5 Section 17: SE $\frac{1}{4}$ SE $\frac{1}{4}$	101.79	101.79	1595	881
UT-4437-M 6-169308-a	USA-U-38155	The Anschutz Corporation	11/1/77	10 Years	Township 5 South, Range 2 West, SIM Section 24: SE $\frac{1}{4}$ SE $\frac{1}{4}$ Township 4 South, Range 2 West, SIM Section 30: SE $\frac{1}{4}$ NW $\frac{1}{4}$, SW $\frac{1}{4}$ NE $\frac{1}{4}$, E $\frac{1}{2}$ SW $\frac{1}{4}$, W $\frac{1}{2}$ SE $\frac{1}{4}$ Section 31: E $\frac{1}{2}$ NW $\frac{1}{4}$, NE $\frac{1}{4}$, Lot 3, NE $\frac{1}{4}$ SW $\frac{1}{4}$, N $\frac{1}{2}$ SE $\frac{1}{4}$ Township 6 South, Range 2 West, SIM Section 6: Lots 5 & 7 Section 7: Lots 1-4, E $\frac{1}{2}$ NW $\frac{1}{4}$, E $\frac{1}{2}$	1363.99	1363.99	1599	724

EXHIBIT "A", PAGE 1 OF 1 STATE OF Utah COUNTY OF Utah

LEASE SCHEDULE BOOK 1961 PAGE 237

LEASE NO.	LISSOR	LISEE	DATE	TERM	DESCRIPTION	GROSS ACRES	NET ACRES	RECORDED BOOK	RECORDED PAGE
UT-4486-G G-169309-a	USA-U-39519	The Anschutz Corporation	2/1/78	10 Years	Township 11 South, Range 2 West, 51M Section 26: Lots 1-19, NE $\frac{1}{4}$ NW $\frac{1}{4}$, E $\frac{1}{2}$ (A11) 1149.56 Section 35: Lots 1-25, NE $\frac{1}{4}$ (A11) 1329.12 acres	2478.68 acres	2478.68	1621	802
UT-4486-J G-169310-a	USA-U-39522	The Anschutz Corporation	3/1/78	10 Years	Township 11 South, Range 2 West, 51M Section 11: Lots 1-20, NW $\frac{1}{4}$ NE $\frac{1}{4}$, S $\frac{1}{2}$ NE $\frac{1}{4}$, SE $\frac{1}{4}$ (excl. patented mining claims) Section 14: W $\frac{1}{2}$ E $\frac{1}{2}$ Section 23: Lots 1-16, W $\frac{1}{2}$ NE $\frac{1}{4}$, E $\frac{1}{2}$ W $\frac{1}{2}$, SE $\frac{1}{4}$	2338.44	2338.44		

EXHIBIT B

Part II

(To be attached to and made a part of Assignment of Oil and Gas Interests and Bill of Sale of Personal Property dated April 27, 1981, among The Anschutz Corporation, Texoma Production Company, Anthrust, Inc., Phillips Petroleum Company, AGT Development Corp., Connecticut Mutual Life Insurance Company and Huron Petroleum Corp.)

LEASE SCHEDULE **Block 1961** PAGE **239**

EXHIBIT "A", PAGE _____ STATE OF Utah COUNTY OF Utah

LEASE NO.	LESSOR	LESSEE	DATE	TERM	DESCRIPTION	GROSS ACRES	NET ACRES	RECORDED BOOK	PAGE
UT-4486-RR G-170864-a	Fay Morgan	The Anschutz Corporation	10/17/78	10 yrs.	Township 10 South, Range 1 East, SIM See Attached Exhibit "A"	412.47	412.47	1697	593
UT-4486-SS G-170865-a	George E. Collard Sr. et al	The Anschutz Corporation	10/17/78	10 yrs.	Township 10 South, Range 1 West, SIM Section 19: Lots 2, 3, 4, SE $\frac{1}{4}$ NE $\frac{1}{4}$, E $\frac{1}{2}$ SW $\frac{1}{4}$, all that part of W $\frac{1}{2}$ SE $\frac{1}{4}$, NE $\frac{1}{4}$ SE $\frac{1}{4}$, E $\frac{1}{2}$ NE $\frac{1}{4}$ lying W. of main canal Section 20: All that part of NW $\frac{1}{4}$ lying W. of main canal. Section 30: All that part of W $\frac{1}{2}$, NW $\frac{1}{4}$ NE $\frac{1}{4}$ lying W. of main canal.	770.40	770.40	1697	596
UT-4486-1T G-170866-a	Triangle Ranch, Inc.	The Anschutz Corporation	10/16/78	10 yrs.	Township 10 South, Range 2 West, SIM Section 25: SE $\frac{1}{4}$ NE $\frac{1}{4}$, NE $\frac{1}{4}$ SE $\frac{1}{4}$	1047.80	1047.80	1697	598
UT-4486-UU G-170867-a	Ray Kay et ux	The Anschutz Corporation	10/9/78	10 yrs.	Township 10 South, Range 1 West, SIM See Attached Exhibit "A-2"	596.34	596.34	1697	604
UT-4486-VV G-170868-a	Guarnett Kendall et ux	The Anschutz Corporation	10/17/78	10 yrs.	Township 10 South, Range 1 East, SIM See Attached Exhibit "A-3"	212.30	212.30	1697	601
UT-4486-WW G-170869-a	Delreese Kay	The Anschutz Corporation	10/11/78	10 yrs.	Township 10 South, Range 1 West, SIM Section 1: Com. 10 ch. N. of SW cor NW $\frac{1}{4}$, N. 10 ch., E. 15 chs., S. 10 chs., W. 15 chs., to beg. Section 2: Com. 10 chs. N. of SE cor of NE $\frac{1}{4}$, N. chs., W. 20 chs., S. 3.66 chs., S. 46 degrees E. 8.63 chs., E. 13.65 chs., to beg.	32.95	32.95	1697	607
UT-4486-YY G-170870-a	Carl E. Finch	The Anschutz Corporation	10/11/78	10 yrs.	Township 10 South, Range 1 West, SIM See Attached Exhibit "A-4"	762.70	762.70	1697	611

Township 10 South, Range 1 East, S. L. M.

XSection 7: SW $\frac{1}{4}$ SE $\frac{1}{4}$, S $\frac{1}{2}$ NW $\frac{1}{4}$ SE $\frac{1}{4}$

XSection 17: SE $\frac{1}{4}$ NW $\frac{1}{4}$, NE $\frac{1}{4}$ SW $\frac{1}{4}$ except .36 acre sold to Utah Power & Light Co.

XSection 18: E $\frac{1}{2}$ NW $\frac{1}{4}$, W $\frac{1}{2}$ NE $\frac{1}{4}$, NW $\frac{1}{4}$ SE $\frac{1}{4}$, E $\frac{1}{2}$ NE $\frac{1}{4}$ SW $\frac{1}{4}$, W $\frac{1}{2}$ SW $\frac{1}{4}$ SE $\frac{1}{4}$

Township 10 South, Range 1 West, S. L. M.

West

Section 11: Beginning 8.25 chains North and 9.80 chains of Southeast corner of NE $\frac{1}{4}$, West 1° North 9.75 chains, North 1° East 10 chains, East 1° South 9.75 chains, South 1° West 10 chains to beginning. (9.75 ac) Beginning 18.05 chains North and 19.40 chains West of Southeast corner of NE $\frac{1}{4}$, South 1° West 8.15 chains, North 85°38' West 6.33 chains, North 7.67 chains, East 6.32 chains to beginning (5.06 acres) Beginning 18.05 chains North and 25.76 chains West of Southeast corner of NE $\frac{1}{4}$, South 7.67 chains, North 85°38' West 13.40 chains, North 3° East 5.25 chains, West 1.25 chains, North 1.40 chains, East 14.28 chains to beginning. (8.85 acres.)

Section 12: Beginning 2 chains East of Southwest corner of NW $\frac{1}{4}$ NW $\frac{1}{4}$, East 12.50 chains, North 8.50 chains, West 9.25 chains, Southwesterly 9.25 chains, more or less, to beginning. (8.81 acres)

containing in all 412.47 acres, more or less.

Initialed for identification LM

Fay Morgan

Same as 46120

Same as 46120

Same as 46120

(13)

PL. S. T. R.
UTAH CO. DEPT. OF LANDS
NINA G. REID
DEPUTY
NOV 15 1978

1978 NOV 15 AM 10:50

Checked by [Signature]
BOOK 1697 PAGE 595

46121

BOOK 1697 PAGE 595

UT-4486-RR

BOOK 1961 PAGE 240

Township 9 South, Range 1 West, S. L. M.

* Section 21: S $\frac{1}{2}$ NE $\frac{1}{4}$; W $\frac{1}{2}$ SE $\frac{1}{4}$ X 3445-54 both
* Section 22: E $\frac{1}{2}$ NW $\frac{1}{4}$; E $\frac{1}{2}$ SW $\frac{1}{4}$ Y 884-50 884-53

Township 10 South, Range 1 West, S. L. M.

Section 26: Lots 1, 2, 7, 8, E $\frac{1}{2}$ NW $\frac{1}{4}$, NE $\frac{1}{4}$ 886-53 887-71 22485-73

Section 23: Beginning at Southeast corner of section, West 20 chains, North 4 chains, East 20 chains, South 4 chains to beginning (8 ac) Also beginning 4 chains North of Southeast corner of section, North 85 links, North 55 1/2° West 2 chains, South 26 1/4° West 2.70 chains, North 48 1/2° West 4 chains, North 1 1/2° West 1.75 chains, North 85 1/4° West 2.30 chains, South 27 3/4° West 2 chains, North 46 3/4° West 2 chains, South 40 3/4° West 4.20 chains, North 44 1/2° West 2.78 chains, South 18°56' West 4.18 chains, North 60°45' West 2.32 chains, North 23°58' West 2.72 chains, South 2 chains, East 20 chains to beginning (5.53 acres)

Section 24: Beginning 20 chains East of Southwest corner of section, East 385 feet, North 4°30'30" West 195 feet, North 48°30' East 742.40 feet, South 5°40'30" East 557.75 feet, South 75°24'30" West 525 feet, more or less, to section line, East along section line 870 feet to South quarter corner, North 20 chains, Southwest 28 chains to beginning (14.70 acres). Also

beginning at Southwest corner of section, East 12.50 chains, North 80° West 4.75 chains, North 22° West 2 chains, North 40° West 2.30 chains, South 71° West 3.35 chains, North 2 3/4° West 1.30 chains, North 62° West 1.70 chains, South 51° West 1 chain, South 5 chains to beginning (3.75 acres).

Section 25: Beginning at Northwest corner of section, East 20.82 chains, South 3° East 2.40 chains, North 81°40' East 2.62 chains, North 1°36' East 2.37 chains, East 17 chains, South 40 chains, West 40 chains, North 40 chains to beginning (158.39 acres.)

Sections 2, 11, 12: Beginning 89°24'03" East 152.30 feet and North 26.79 feet from the North Quarter corner of Section 11, North 89°45'57" West 334.40 feet, North 01°11'18" East 660.42 feet, South 89°25'49" East 440.68 feet, North 88°03'33" East 236.15 feet, South 89°12'38" East 689.46 feet, South 01°23'31" East 731.87 feet, South 89°34'43" East 1913.93 feet, North 26°26'50" East 25.38 feet, South 62°15'41" East 26.17 feet, South 89°38'58" East 153.13 feet, South 22°28'22" West 704.28 feet, South 30°21'22" West 16.11 feet, South 15°13'59" West 318.71 feet, South 25°53'14" West 268.23 feet, South 28°26'35" West 465.91 feet, South 00°56'42" West 410.45 feet, North 85°49'49" West 657.09 feet, North 01°35'39" East 539.56 feet, North 88°56'14" West 1878.24 feet, North 02°19'22" East 1493.21 feet to beginning (127.26 acres)

containing in all 1047.80 acres, more or less.

Initialed for identification E.W.W.

46123

Triangle Ranch, Inc.

UT-4486-TT

BOOK 1697 PAGE 600

BOOK 1961 PAGE 241

DESCRIPTION RIDER

Township 10 South, Range 1 West, SLM

Section 5: SW $\frac{1}{4}$ NW $\frac{1}{4}$, W $\frac{1}{2}$ SW $\frac{1}{4}$, Lots 2, 3, 4

Section 6: Lots 6 and 7, E $\frac{1}{2}$ SW $\frac{1}{4}$

Section 7: Lot 1, NE $\frac{1}{4}$ NW $\frac{1}{4}$

Township 10 South, Range 1 East, SLM

Section 3: Commencing 40 chns North and 14.5 chns West of SE corner of Sec 3; Southwesterly along RR Track 11.7 chns; North 67°38' West 63 ft; North 75° West 660 ft; North 25°45' East 497 ft; East 920 ft to beginning, cont 11.53 acres, more or less.

ALSO: Commencing at SE corner of NE $\frac{1}{4}$ of Sec 3; West 7.50 chs; North 0.50 chs; West 22.50 chs; North 5.50 chs; NW 10 chns; North 30 chs; East 22.50 chs; South 14.19 chns; South 34°E 20.97 chs; North 56°10' East 1.83 chs; South 39°15' East 2.91 chs; North 31°20' East 4.25 chs; South 8.53 chs to beg, cont 104.40 acres

Containing in all 596.34 acres, more or less

Initial for identification RK VK.

Ray and Velda Kay

58-53
1597
1/2 1/2
1-1-33
1-1-33
1-1-33
1-1-33
1-1-33
1-1-33

(17)

RECEIVED
REPUT. CO. REC'D
NOV 15 1978
19.50

1978 NOV 15 11:10:56

The Quachuck Co. Inc.
1697
604-606

NOT LEGIBLE FOR MICROFILM

46125

BOOK 1697 PAGE 606

UT-4486-44

BOOK 1961 PAGE 242

3

DESCRIPTION RIDER

50.12
1258-4
1258-4
1258-4
71E

Township 10 South, Range 1 East, S1M

Section 10: Commencing at SE corner of Sec 10, North 60 rods; West 160 rods; South 60 rods; East 160 rods to beg, cont 60 acres.

Section 14: Commencing at NW corner of Sec 14, East 12 chs; South 61°42'37" West 205 ft; South 71°41'14" West 285.7 ft; SWLY along arc of 898.5 ft curve to left (Chord South 54°46'26" West 421 ft) 719 ft to Sec line; NLY along Sec line 430 ft to beg, cont 2.76 acres.

Section 15: Commencing at NE corner of Sec 15, West 40 chs; South 40 chs; East 27.5 chs; North 34° East 188.09 ft; North 30°33'20" East 284.26 ft; North 31°08'22" East 784.40 ft; on arc of curve to left 304.69 ft; North 21°45'11" East 162 ft; North 1020 ft more or less to beg, cont 149.54

Containing in all 212.30 acres, more or less

Initial for identification D. R. K. H.K.

Guarnett and Della R. Kendall

14

STATE OF MISSOURI
RECORDS & CLERK
PR
ASST. REC. CLERK
REC. DIV.
ST. JOHNS MO.
1970 NOV 15 PM 10:55

1970 NOV 15 PM 10:55

Mr. Guarnett & Co.
1627 601-603

46124

NOT LEGIBLE FOR MICROFILM
BOOK 1697 PAGE 603

LT-4486-VV

BOOK 1961 PAGE 243

Exhibit "A-4"
DESCRIPTION RIDER

Township 10 South, Range 1 West, S11M

Section 23: Com 20 chs South of NW cor Sec 23; South 5 chs; East 9 chs; North 5 chs; West 9 chs to beg, cont 4.50 acres.

ALSO: NW $\frac{1}{4}$ NW $\frac{1}{4}$, SW $\frac{1}{4}$ SW $\frac{1}{4}$

ALSO: Com at SW cor of SE $\frac{1}{4}$ NW $\frac{1}{4}$ of Sec 23; East 12 rds; South 17' East 3.45 chs; North 72 $^{\circ}$ 30' West 3.20 chs; North 17' West 3.20 chs to beg, 1.02 acres.

ALSO: Com 30 rds East of NW cor of Sec 23; South 80 rds; East 2 rds to County Road; NE'LY following said road to point 65 rds East of beg; West 65 rds to beg, cont 15 acres.

ALSO: Com 25 chs South of NW cor of Sec 23; South 35 chs; East 20 chs; North 33 chs; West 4 chs; South 2.15 chs; North 69 $^{\circ}$ 50' West 7.75 chs; North 1.64 chs; West 9 chs to beg, cont 67.03 acres.

Section 22: E $\frac{1}{2}$ SE $\frac{1}{4}$, SW $\frac{1}{4}$, NW $\frac{1}{4}$ SE $\frac{1}{4}$, W $\frac{1}{2}$ SW $\frac{1}{4}$ SE $\frac{1}{4}$, S $\frac{1}{2}$ NE $\frac{1}{4}$

ALSO: Com 80 rds North and 52 rds West of SE cor of NE $\frac{1}{4}$ of Sec 22; North 48 rds; West 37 rds; North 32 rds; West 71 rds; South 80 rds; East 108 rds to beg, cont 45.75 acres.

ALSO: Com at N $\frac{1}{4}$ corner of Sec 22; South 40 chs; West 40 chns; North 35.46 chs; East 18.94 chns; North 39 $^{\circ}$ 51'18" West 5.91 chs; East 24.85 chs to beg, cont 152.25 acres.

ALSO: Com at NE cor of Sec 22; South 20 chs; West 13.50 chs; North 6.90 chs; South 86 $^{\circ}$ 45' East 1.90 chs; North 56 $^{\circ}$ 45' East 2.21 chs; North 66 $^{\circ}$ East 5.04 chs; North 9.98 chs; East 5.14 chs to beg, cont 17.15 acres.

Containing in all 762.70 acres, more or less

Initial for identification CEF

Carl E. Finch

46128

UT-4486-YY

BOOK 1697 PAGE 613

NOT LEGIBLE FOR MICROFILM

BOOK 1961 PAGE 244

LEASE SCHEDULE

BOOK 1961 PAGE 245

EXHIBIT "A", PAGE

STATE OF Utah

COUNTY OF Utah

LEASE NO.	LESSOR	LESSEE	DATE	TERM	DESCRIPTION	GROSS ACRES	NET ACRES	RECORDED BOOK	PAGE
UT-4486-22 G-170871-a	Everett Dale Okelberry etux	The Anschutz Corporation	10/19/78	10 yrs.	Township 10 South, Range 1 West, SIM See Attached Exhibit "A-5"	358.20	358.20	1697	614
UT-4486-BBB G-170872-a	Lee Okelberry etux	The Anschutz Corporation	10/18/78	10 yrs.	Township 10 South, Range 1 West, SIM See Attached Exhibit "A-6"	248.00	248.00	1697	620
UT-4486-CCC G-170873-a	E. Ray Okelberry etux	The Anschutz Corporation	10/18/78	10 yrs.	Township 10 South, Range 1 West, SIM Section 14: SW $\frac{1}{4}$ SE $\frac{1}{4}$, S $\frac{1}{2}$ SE $\frac{1}{4}$ SE $\frac{1}{4}$ Section 23: NE $\frac{1}{4}$ NE $\frac{1}{4}$, also comm. at the NE cor of NW $\frac{1}{4}$ of section 23; S. 80 rods, W. 78 rods, NE $\frac{1}{4}$ ly 102.4 rods m/1 to point 15 rods W. of Point of beg; E. 15 rods to beg.	165.00	165.00	1697	623
UT-4486-DDD G-170874-a	Henry B. Cook etux	The Anschutz Corporation	10/9/78	10 yrs.	Township 9 South, Range 1 West, SIM See Attached Exhibit "A-7"	337.21	337.21	1697	625
UT-4486-EEE G-170875-a	Delreese Kay etal	The Anschutz Corporation	10/11/78	10 yrs.	Township 10 South, Range 1 West, SIM Section 1: Lots 1, 2, SW $\frac{1}{4}$ NE $\frac{1}{4}$, NW $\frac{1}{4}$ SE $\frac{1}{4}$ Section 3: Com. 1300.50 ft. N. of SE cor. of section 3; N. 8.39 ft.; W. 1 rod; N. 20.33 chs; W. 13 chs, to RR ROW; SW $\frac{1}{4}$ ly 126.88 rods; NE $\frac{1}{4}$ ly along ditch 880 ft.; E. 1415 ft. to beg.	204.60	204.60	1697	628
UT-4486-FFF G-170876-a	Owen W. Horton etal	The Anschutz Corporation	10/11/78	10 yrs.	Township 10 South, Range 1 West, SIM See Attached Exhibit "A-8"	345.23	345.23	1697	630
UT-4486-KKK G-170877-a	William Lee Ford etux	The Anschutz Corporation	11/6/78	10 yrs.	Township 10 South, Range 1 West, SIM Section 9: SE $\frac{1}{4}$, E $\frac{1}{2}$ SW $\frac{1}{4}$ SW $\frac{1}{4}$, SE $\frac{1}{4}$ SW $\frac{1}{4}$, SE $\frac{1}{2}$ NE $\frac{1}{4}$ SW $\frac{1}{4}$	230.00	230.00	1703	400
UT-4486-LLL G-170878-a	Joel Kester etal	The Anschutz Corporation	11/1/78	10 yrs.	Township 10 South, Range 1 East, SIM Section 24: NW $\frac{1}{4}$	160.00	160.00	1703	398
UT-4486-MM G-170879-a	Ernest A. Wolf etux	The Anschutz Corporation	11/7/78	10 yrs.	Township 10 South, Range 1 West, SIM See Attached Exhibit "A-9"	263.64	263.64	1703	402

Exhibit "A-5"
DESCRIPTION RIDER

Township 10 South, Range 1 West, 31M

Section 10: NE $\frac{1}{4}$, E $\frac{1}{2}$ NW $\frac{1}{4}$

Section 11: Com 10.35 chs East and 1.24 chs South of Northwest cor SE $\frac{1}{4}$ of Sec 11; East 9.61 chs; South $3/4^{\circ}$ West 9.71 chs; North $86\frac{1}{2}^{\circ}$ West 9.87 chs; North $1\frac{1}{2}^{\circ}$ East 9.23 chs to beg. (9.28)

ALSO: Com 23.50 chs North and 14.50 chs West of Southeast cor of Sec 11; North 9.71 chs; West 5.51 chs; South 9.71 chs; East 5.51 chs to beg. (5.31 ac)

Section 12: Com 20 chs East of Southwest cor of Sec 12; North 3 rods; Northeast 42 chs; South 53 rods; West 40 chs to beg. (28 ac)

Section 13: Com 2 chs East of Northwest cor SW $\frac{1}{4}$ of Sec 13; South 5 chs; East .25 of a ch; South 15 chs; East 17.75 chs; North 15.50 chs; North 71° West 10.50 chs; North 1.25° chs; West 8.25 chs to beg. (33.84)

Township 9 South, Range 1 West, 31M

Section 26: Com 12.02 chs West of Southeast cor of SW $\frac{1}{4}$ of Sec 26; North 30' East 9.47 chs; North $89\frac{1}{2}^{\circ}$ West 5 chs; South 30' West 10 chs; South $89\frac{1}{2}^{\circ}$ East 5 chs; West 1° East 53 links to beg. (5ac)

Section 35: Com at Southeast cor of NW $\frac{1}{4}$ of Sec 35; North 8.36 chs; North $59\frac{1}{2}^{\circ}$ West 7.40 chs; South 1° West 10 chs; South $89\frac{1}{2}^{\circ}$ East 7.50 chs; North 1.62° chs to beg. (7.45 ac)

ALSO: Com 1.62 chs South of Northeast cor of SW $\frac{1}{4}$ of Sec 35; South 11 chs; North $89\frac{1}{2}^{\circ}$ West 12.63 chs; North 1° East 11 Chs; South $89\frac{1}{2}^{\circ}$ East 12.50 chs to beg. (13.32 ac)

ALSO: 12.51 chs East and 1.37 chs South 1° West of Northwest cor of SW $\frac{1}{4}$ of Sec 35; South 1° West 11 chs; South $89\frac{1}{2}^{\circ}$ East 10 chs; North 1° East 11 chs; North $89\frac{1}{2}^{\circ}$ West 10 chs to beg. (11 ac)

ALSO: Com 17.49 chs West of Southeast cor of NW $\frac{1}{4}$ of Sec 35; North 1° East 8.54 chs; North $89\frac{1}{2}^{\circ}$ West 5 chs; South 10 chs; East 5 chs; North 1° East 1.46 chs to beg. (5 ac)

Containing in all 358.20 acres, more or less

Initial for identification E. G. O.

Everett Dale and Fay Okelberry

BOOK 1697 PAGE 616

46129

NOT LEGIBLE FOR MICROFILM

BOOK 1961 PAGE 246

RECEIVED
TAX COLLECTOR
NOV 15 1978
1697
114-416

(14)

UT-4486-77

Exhibit A-6

Township 10 South Range 1 West, S. L. N.

- *Section 10: Beginning 10 chains West and .75 chains North of Southeast corner of section, West 9.20 chains, North 12 chains, West 1 chain, North 7 chains, East 9.34 chains, South 7 chains, East 1.40 chains, South 12 chains to beginning (18.18 acres). The North 8 acres of the following:
 - *Beginning 1.60 chains North and 13.25 chains West of Southeast corner of NE $\frac{1}{4}$, West 10 chains, North 20 chains, East 15 chains, South 10 chains, West 5 chains, South 10 chains to beginning (8 acres).
 - *Beginning 1.60 chains North and 3.25 chains West of Southeast corner of NE $\frac{1}{4}$, North 20 chains, West 5 chains, South 10 chains, West 5 chains, South 10 chains, East 10 chains to beginning (14.25 acres).
- *Section 11: Beginning 7.20 chains North of Southwest corner of NW $\frac{1}{4}$, South 70° West 2 chains, South 34° West 2.66 chains, North 8.61 chains, East 6 chains, South 2.50 chains, West 1.60 chains, South 1.90 chains, West 1 chain to beginning (3.33 acres).
- *Section 12: Beginning at Southwest corner of NW $\frac{1}{4}$, East 8.12 chains, North 6.78 chains, West 4 chains, South 2.50 chains, West 1.67 chains, South 3.32 chains, West 2.55 chains, South 1.72 chains to beginning (2.50 acres).
- *Section 14: Beginning at Southeast corner of NW $\frac{1}{4}$, North 15 chains, West 22.50 chains, South 15 chains, East 22.50 chains to beginning (35 acres). *Beginning 10 chains East of Northwest corner of section, East 6.75 chains, South 25 chains, West 6.75 chains, North 25 chains to beginning (16.88 acres). *Beginning 10.75 chains West of Northeast corner of NW $\frac{1}{4}$, West 12.50 chains, South 25 chains, West 11.50 chains, South 15 chains, East 11.50 chains, North 15 chains, East 12.50 chains, North 25 chains to beginning (48.50 acres). *Beginning at Northwest corner of section, South 40 chains, East 5 chains, North 15 chains, East 5 chains, North 25 chains, West 10 chains to beginning (32.50 acres).
- *Beginning at Northeast corner of NW $\frac{1}{4}$, West 10.75 chains, South 25 chains, East 5 chains, North 14.565 chains, East 5 chains, North 10.43 chains to beginning (18.50 acres)
- *Section 15: Beginning .50 chains West of Northeast corner of SE $\frac{1}{4}$, West 39.50 chains, South 12.75 chains, East 39.50 chains, North 12.75 chains to beginning (50.36 acres).

containing in all 248 acres, more or less.

Initialed for identification

Lee O

Lee Okelberry

NOT LEGIBLE FOR MICROFILM

BOOK 1697 PAGE 622

46131

1978 NOV 15 AM 11:04

The Okelberry Corp.

RECORDED
INDEXED
NOV 15 1978
11:50

(14)

UT-4486-800

BOOK 1961 PAGE 247

Township 9 South Range 1 West of the S.L.M.

8855-59
3-25-00
x Section 26: y Comm. 10.55 chains North and 18 chains East of SW Corner of Section 26, thence East 5 chains; thence North 10 chains; thence West 5 chains; thence South 10 chains to beginning. 50'

Township 10 South Range 1 West of the S.L.M.

x Section 2: x Comm. 16.95 chains North of Southwest Corner of Section 2, thence East 6.75 chains; thence North 4.61 chains; thence West 6.75 chains; thence South 4.61 chains to beginning. Also: x Comm. 1015.14 feet North of SW Corner of Section 2, thence East 6.75 chains; thence North 232.26 feet more or less; thence West 6.75 chains; thence South 232.26 feet more or less to beginning.
x Section 3: x Beginning 13.43 chains East and 14.25 chains South of NW Corner of NE 1/4 of SE 1/4 of Section 3, thence East 13.75 chains; thence South 3.50 chains; thence West 13.75 chains; thence North 3.50 chains to beginning. Also: Comm. 16.95 chains North of SE Corner of Section 3, thence North 4.61 chains; thence North 87 1/2° West 13.40 chains; thence South 2° East 5 chains; thence East 13.21 chains to beginning. Also: Comm. 1015.14 feet North of SE Corner of Section 3, thence North 232.26 feet; thence West 856 feet; thence South 2° East 348 feet; thence North 89° 30' East 620 feet; thence North 101 feet; thence East 221.5 feet to beginning.

x Section 14: x NW 1/4 of SE 1/4. Also: Comm. 20 chains North of SE Corner of Section 14, thence North 100 feet; thence West 2.50 chains; thence North 1220 feet; thence West 17.50 chains; thence South 20 chains; thence East 303.35 feet; thence North 232.26 feet; thence East 466.95 feet; thence South 1096.34 feet; thence North 89° 53' East 1.79 feet; thence South 100 feet; thence South 89° 53' West 1.79 feet; thence South 35.66 feet; thence East 250 feet to beginning.

x Section 15: x Comm. 15 chains West of NE 1/4 of Section 15, thence South 18 chains; thence West .25 of a chain; thence South 2 chains; thence East 234.5 chains; thence North 20 chains; thence West 218 feet to beginning. Also: Comm. at NW Corner of NE 1/4 of NE 1/4 of Section 15, thence South 18 chains; thence East 2.75 chains; thence North 2 50' West 18.05 chains; thence West 3.88 chains to beginning. Also: Comm. 3.88 chains East of NW Corner of NE 1/4 of NE 1/4 of Section 15, thence South 20' West 18 chains; thence West 2.75 chains; thence South 2 chains; thence East 4.55 chains; thence North 2 chains; thence East 25 links; thence North 18 chains; thence West 2 chains to beginning. Also: Comm. 18.50 chains East of NW Corner of NE 1/4 of Section 15, thence East 1.50 chains; thence South 20 chains; thence West 1.50 chains; thence North 20 chains to beginning. Also: Comm. at NE Corner of NE 1/4 of Section 15, thence South 1320 feet; thence West 772 feet; thence North 1320 feet; thence East 772 feet to beginning.

Township 11 South, Range 2 West, SLM
Section 10: S 1/2 NW 1/4, SW 1/4 NE 1/4, N 1/2 SW 1/4, N 1/2 NW 1/4 SE 1/4

Containing in all 337.21 acres, more or less

Initial for identification m. e. A. B.

Henry B. and Marjorie Cook

RECORDED
1978 NOV 15 AM 11:06
625
627
1697
625
627
1978 NOV 15 AM 11:06
625
627
1697
625
627

BOOK 1961 PAGE 248

46133

BOOK 103 / PAGE 4

UT-4486-000

NOT LEGIBLE FOR MICROFILM

Exhibit "A-8"
DESCRIPTION RIDER

12

Township 10 South, Range 1 West, SLM

Section 13: Com 10.30 chs East of SW cor of NW $\frac{1}{4}$ of Sec 13; North 5.50 chs; NE 1.50 chs; East 3.30 chs; South 6.60 chs; West 9.50 chs to beg, 6.30 chs; ALSO: Com 9.50 chs North and .75 chs East of SW cor; North 10 chs; East 15 chs; South 10 chs; West 15 chs to beg, cont 15 ac.
Section 14: Com 10.75 chs East of SW cor Sec 13; East 19.25 chs; North 19.50 chs; West 4.24 chs; South 10 chs; West 15 chs; South 9.50 chs to beg, 22.53 chs; ALSO: Com 15.75 chs East and 19.50 chs North of SW cor of SW $\frac{1}{4}$ Sec 13; East 10 chs; South 10 chs; West 10 chs; North 10 chs to beg, 10 acres.

Township 9 South, Range 1 West, SLM

Section 35: Com 20 rds 10 ft West and 68 rods North of SE cor of SW $\frac{1}{4}$ of Sec 35; West 25 rds 10 ft; North 40 rds; East 25 rds 10 ft; South 40 rds to beg, cont 6.40 acres.

Township 10 South, Range 1 East, SLM

Section 5: Com 10 chs North of SW cor of Sec 5; East 5 chs; North 10 chs; West 5 chs; South 10 chs to beg, cont 5 acres.
Section 6: N $\frac{1}{2}$ SE $\frac{1}{2}$ SE $\frac{1}{2}$, N $\frac{1}{2}$ SW $\frac{1}{2}$ SE $\frac{1}{2}$
9900-60 1100-60

Containing in all 345.23 acres, more or less

Initial for identification Owen W.

Owen W. and Rhea LaFern Horton, and Max O. and Barbara Horton

46135

UT-4486-FFF

BOOK 1697 PAGE 632

NOT LEGIBLE FOR MICROFILM

BOOK 1961 PAGE 249

Exhibit "A-9"
DESCRIPTION RIDER

5

- Commencing 20 chains West and 10 chains North of the Southeast corner of Section 11, Township 10 South, Range 1 West, Salt Lake Meridian; thence North 10 chains; thence West 3 chains; thence South 10 chains; thence East 5 chains to beginning. Area 5 acres.
 - X Commencing 0.60 of a chain East of the center of Section 11 in Township 10 South of Range 1 West of the Salt Lake Base and Meridian; thence North 1° East 7.90 chains; thence West 0.75 of a chain to the quarter section line; thence South 88° West 15.00 chains; thence North 40° West 6.00 chains; thence West 2.80 chains; thence North 83° 25' West 11.51 chains to the Northeast corner of a piece of land conveyed to Mikkel Poveleon by Paul Poveleon, and wife, deed of which is recorded in the office of the County Recorder of Utah County, Utah, in Book 112 of Deeds at page 6; thence South 0.25 of a chain; thence South 83° 25' East 11.51 chains; thence East 2.23 chains; thence South 40° East 6.00 chains; thence East 0.41 of a chain, more or less, to center of creek; thence Southeasterly along the center of creek to a point 3.86 chains, more or less, North and 10.05 chains, more or less, West of the point of beginning; thence South 89° East 1.00 chain; thence South 14.01 chains, more or less, to the Southwest corner of a piece of land deeded by James H. Jenkins to Mikkel Poveleon; thence South 89° East 9.05 chains; thence North 0.32 chain; thence South 85° East 0.35 of a chain; thence North 1° 27' East 9.83 chains to the piece of beginning. Area 18.23 acres, more or less.
 - X Beginning at the center of Section 23, Township 10 South, Range 1 West, Salt Lake Meridian, thence South 0° 17' East 7.55 chains, thence following along or near Current Creek North 82° West 5.10 chains, thence North 72° 30' West 7.50 chains, thence North 79° 45' West 4.80 chains, thence North 0° 17' West 3.80 chains to the North line of the Southwest quarter of said Section 23, thence East 16.85 chains to the place of beginning. Containing 9.64 acres, more or less.
 - + Beginning South 0° 17' East 7.55 chains from the center of Section 23, Township 10 South, Range 1 West, Salt Lake Meridian, thence following along or near Current Creek North 82° West 5.10 chains, thence North 72° 30' West 7.50 chains, thence North 79° 45' West 7.80 chains, thence along forty line South 36.80 chains, thence East along Section line 20 chains to the Southwest corner of the Southwest quarter of said Section 23, thence North 32.45 chains to the place of beginning. Containing 69.31 acres, more or less.
 - X The Southwest quarter of the Northeast quarter, and the West half of the Southeast quarter of Section 23, Township 10 South, Range 1 West, Salt Lake Meridian. Containing 120 acres, more or less.
 - X Beginning 3.74 chains North of the Northwest corner of the Southeast quarter of the Southwest quarter of Section 23, Township 10 South, Range 1 West, Salt Lake Meridian, thence South 13.13 chains, thence South 23° 58' East 2.72 chains, thence South 60° 45' East 2.32 chains, thence North 18° 56' East 13.35 chains, thence North 45° 23' West 3.71 chains, thence North 7° 39' West 5.12 chains to the place of beginning. Containing 8.50 acres, more or less.
- X Also: Beg 2 chs North of the Southwest corn of the SE $\frac{1}{4}$ of Section 11, T10S, R1W, S1M; North 8.50 chs; East 10 chns; North 18.50 chns; East 4.70 chns; South 18.50 chns; East 5 chns; South 8.50 chns; West 20 chns to pt of beg, cont 24.59 ac.
- ALSO; Com 60 links East and South 1°22'30" West 1.24 chns from the Northwest cor of the SE $\frac{1}{4}$ of Sec 11; South 2°12 $\frac{1}{2}$ ' West 9.85 chns; South 86 $\frac{1}{2}$ ° East 9.87 chns; North 1-3/4° East 9.25 chns; North 89 $\frac{1}{2}$ ° West 9.70 chns to pt of beg, 8.37 acres.

Containing in all 263.64 acres, more or less.

Initial for identification Eaw

Ernest A. and Bethea W. Wolf

49271

UT 4486-MMM

NOT LEGIBLE FOR MICROFILM

NOT LEGIBLE FOR MICROFILM

BOOK 1703 PAGE 404

BOOK 1961 PAGE 250

EXHIBIT "A", PAGE _____ STATE OF Utah COUNTY OF Utah

LEASE NO.	LESSOR	LESSEE	DATE	TERM	DESCRIPTION	GROSS ACRES	NET ACRES	RECORDED BOOK	RECORDED PAGE
UT-4486-DDDD G-170880-a	Henry B. Cook et ux	The Anschutz Corporation	10/24/78	10 yrs.	Township 11 South, Range 2 West, S1M Section 10: <u>S1/2NE1/4, NE1/4SE1/4, S2NW1/4SE1/4</u> (original survey)	100.00	100.00	1703	414
UT-4486-EEEE G-170881-a	Burtine Baum Carter et ux	The Anschutz Corporation	10/31/78	10 yrs.	Township 10 South, Range 1 West, S1M Section 33: <u>E1/2NE1/4, NE1/4SE1/4</u> and that part of <u>NE1/4NE1/4</u> lying W. of canal.	250.00	250.00	1703	412
UT-4486-FFFF G-170882-a	Delvin Bert Jensen et ux	The Anschutz Corporation	11/1/78	10 yrs.	Township 9 South, Range 1 West, S1M See Attached Exhibit "A-10"	472.59	472.59	1703	408
UT-4486-IIII G-170883-a	Timothy B. Hamblin, Jr. et ux	The Anschutz Corporation	11/3/78	10 yrs.	Township 10 South, Range 1 West, S1M See Attached Exhibit "A-11"	190.00	190.00	1703	416
UT-4486-KKKK G-170884-a	LeGrande Simmons, Trustee for Elva Okelberry Family Living Trust	The Anschutz Corporation	10/25/78	10 yrs.	Township 10 South, Range 1 East, S1M Section 19: <u>SE1/4</u> Section 20: <u>W1/2SW1/4</u>	240.00	240.00	1706	314
UT-4486-LLLL G-170885-a	Audra S. Hendrickson Trustee for Audra S. Hendrickson	The Anschutz Corporation	11/9/78	10 yrs.	Township 10 South, Range 1 East, S1M Section 15: <u>N1/4</u>	160.00	160.00	1714	494
UT-4511-J G-170886-a	Delbert Chipman & Son Company	The Anschutz Corporation	8/24/78	5 yrs.	Township 8 South, Range 1 West, S1M See Attached Exhibit "A-12"	3390.87	3390.87	1695	32
UT-4511-K G-170887-a	Church of Jesus Christ of Latter Day Saints for Lehi Stake	The Anschutz Corporation	9/25/78	10 yrs.	Township 5 South, Range 1 East, S1M See Attached Exhibit "A-13"	566.65	566.65	1697	709
UT-4511-L G-170888-a	Church of Jesus Christ of Latter Day Saints	The Anschutz Corporation	3/14/78	10 yrs.	Township 8 South, Range 1 East, S1M See Attached Exhibit "A-14"	294.10	294.10		

Township 9 South, Range 1 West, S. I. M.

- * Section 26: Beginning 9.82 chains North and 75 Links North $89\frac{1}{2}^{\circ}$ West of Southeast corner of SW $\frac{1}{4}$, North $1\frac{1}{2}^{\circ}$ West 3.34 chains, North $89\frac{1}{2}^{\circ}$ West 3.34 chains, North $89\frac{1}{2}^{\circ}$ West 7.09 chains, South 30° West 3.33 chains, South $89\frac{1}{2}^{\circ}$ East 6.23 chains to beginning (2.05 acres). Also beginning 13 chains North and 84 links North $89\frac{1}{2}^{\circ}$ West of Southeast corner of SW $\frac{1}{4}$, North $1\frac{1}{2}^{\circ}$ West 3.34 chains, North $89\frac{1}{2}^{\circ}$ West 5.95 chains, South $3^{\circ}30'$ West 3.34 chains, South $89\frac{1}{2}^{\circ}$ East 6.09 chains to beginning (2 acres).
- * Section 34: Beginning 0.25 chains South of Northeast corner of section, West 2.18 chains, South 10 chains, East 2.18 chains, North 10 chains to beginning (2.18 acres)
- * Section 35: Beginning 17.92 chains West and 43 links South $\frac{1}{2}^{\circ}$ West of Northwest corner of section, South $\frac{1}{2}^{\circ}$ West 10 chains, South $89\frac{1}{2}^{\circ}$ East 5 chains, North $\frac{1}{2}^{\circ}$ East 10 chains, North $89\frac{1}{2}^{\circ}$ West 5 chains to beginning (5 acres). Also beginning 7.92 chains East and 33 links South $\frac{1}{2}^{\circ}$ West of Northwest corner of section, South $\frac{1}{2}^{\circ}$ West 10 chains, South $89\frac{1}{2}^{\circ}$ East 5 chains, North $\frac{1}{2}^{\circ}$ East 10 chains, North $89\frac{1}{2}^{\circ}$ East 5 chains to beginning (5 acres). Also beginning 16.51 chains West and 2.03 chains North $1\frac{1}{2}^{\circ}$ West of Southeast corner of SW $\frac{1}{4}$, North $\frac{1}{2}^{\circ}$ West 15 chains, North 10 chains, West 1° South 4.20 chains, South 10 chains, South 1° West 15.10 chains, East 5.10 chains to beginning (11.17 acres). Also beginning 7 chains West and 1 chain South of Northeast corner of NW $\frac{1}{4}$, West 10 chains, South 10 chains, East 10 chains, North 10 chains to beginning (10 acres). Beginning 1.72 chains West and 1.97 chains North $1\frac{1}{2}^{\circ}$ West and 7.54 chains North $\frac{1}{2}^{\circ}$ West from Southeast corner of SW $\frac{1}{4}$, North 7.545 chains, South 89° West 9.81 chains, North 10 chains, South 89° West 2.75 chains, South 10 chains, South $\frac{1}{2}^{\circ}$ East 15.09 chains, West 2.25 chains, South 22 chains, East 5 chains, North 2 chains, North $\frac{1}{2}^{\circ}$ West 7.54 chains, North 49° East 9.81 chains to beginning (15.17 acres)
- * Also beginning 33 links South of Northwest corner of section, South 10 chains, East 7.89 chains, North $\frac{1}{2}^{\circ}$ East 10 chains, North $89\frac{1}{2}^{\circ}$ West 7.92 chains to beginning (7.92 acres).

Township 10 South, Range 1 West, S. I. M.

- X Section 2: Beginning 1.25 chains North of Southwest corner of section, South 89° East 6.75 chains, South 10.13 chains, West 6.75 chains, North .60 chain, West 3.25 chains, East 3.60 chains to beginning (10.05 acres) North 9.52 chains,
- X Also beginning 17.50 chains East and 1 chain North of Northwest corner of SW $\frac{1}{4}$, East 10 chains, South 10 chains, West 10 chains, North 10 chains to beginning (10 acres). Also beginning 11.80 chains West of Northeast corner of NW $\frac{1}{4}$, South 22 chains, West 4.875 chains, North 40° East 22 chains, East 304.85 feet to beginning (10.44 acres)
- X Section 10: Beginning 1226.1 feet East and 523.7 feet North of Southwest corner of NE $\frac{1}{4}$, North 602.9 feet, East 200 feet, South 602.9 feet, West 200 feet to beginning (2.77 acres). Also beginning at Southwest corner of section, North 40 chains, East 20 chains, South 2 chains, Northeast 3.50 chains, South 84° East 10.30 chains, South 69° East 9.50 chains, South 3.50 chains, South 52° West 10.69 chains, South 84° West 3.77 chains, South 28° West 3.34 chains, South 20° West 3.18 chains, South 25° West 370 chains, South 2° West 5.29 chains, South $2\frac{1}{2}^{\circ}$ East 3.49 chains, West 18.79 chains to beginning (104.66 acres). Beginning 8.40 chains South of Northeast corner of section, South 19.30 chains, West 3.25 chains, North 18.99 chains, East 3.25 chains to beginning (6.24 ac)
- X Section 11: Beginning 9 chains South of Northwest corner of section, South 18.70 chains, North 27° East 3.50 chains, North 60° East 3.70 chains, North 14.25 chains, West 6.75 chains to beginning (9.16 acres).

Township 10 South, Range 1 East, SLM

- * Section 7: Beg at a pt in a fence line said pt being the Southeast corner of S c 6 and the Northeast corner of Sec 7; South $89^{\circ}37'$ West along fence line 1364.79 ft to a fence line; South $0^{\circ}30'$ East along said fence line 1336.82 ft to a fence line; North $89^{\circ}27'$ East along said fence line 1250.13 ft to a fence line on the Northwesterly side of US HWY 50 and South $44^{\circ}34'$ West along fence line 1015.01 ft to a curve concave North westerly having a radius of 1951.51 ft an interior angle of $27^{\circ}08'$ a chord bearing South $56^{\circ}38'$ West and a chord length of 770.87 ft; SW'ly around the periphery of said curve 775.95 ft to a fence line along US Hwy 50 and 6; South $71^{\circ}42'$ West along said fence line 1197.94 ft to a fence line; North $0^{\circ}24'$ West along said fence line 3626.61 ft to a fence line; South $88^{\circ}46'$ East along said fence line 3978.59 ft to a fence line; South $0^{\circ}06'$ East along said fence line 577.02 ft to a fence line on the NW'ly side of US HWY 50 and 6; South $44^{\circ}29'$ West along said fence line 105.10 ft to a fence line; South $89^{\circ}25'$ West along said fence 1223.35 ft to ptof beg

See page 2

49273

TT-4426-FFFF

NOT LEGIBLE FOR MICROFILM

BOOK 1964 PAGE 252

ALSO: Beg at a pt in a fence line said pt being the Southeast cor of Sec 6 and the Northeast cor of Sec 7; South 89°37' West along said fence line 1344.79 ft to a fence line; South 0°30' East along said fence line 1336.32 ft to a fence line; North 89°27' east along said fence line 1250.13 ft to a fence line on the SW'ly side of US Hwy 50 and 6; Northwesterly along the Northwesterly side of said Hwy 1385 ft to the pt which is North 89°25' East 1223.35 ft from the pt of beg; South 89°25' West 1223.35 ft to the pt of beg. Containing 218.70 acres in Section 7.

Containing in all 472.59 acre, more or less

Initial for identification D. B. J.

Delwin Bert Jensen and Alice Jensen

BOOK 1703 PAGE 411

49273

NT-4486-FFFF

NOT LEGIBLE FOR MICROFILM

BOOK 1961 PAGE 253

Description rider

Township 10 South, Range 1 West, SLM

- X: Com 20 chns West and 7 chns North from the corner of Sections 23, 24, 25 and 26; North $59\frac{1}{2}^{\circ}$ East 1.5 chns; South 20° East 1.70 chns; North 89° East 1 chn; South $44\frac{1}{2}^{\circ}$ East 3.46 chns; North $40\text{-}\frac{3}{4}^{\circ}$ East 4.70 chns; South $46\text{-}\frac{3}{4}^{\circ}$ East 2.39 chns; North $27\text{-}\frac{3}{4}^{\circ}$ East 2.00 chns; South $85\text{-}\frac{1}{4}^{\circ}$ East 2.30 chns; South $1\frac{1}{2}^{\circ}$ East 1.75 chns; South $48\frac{1}{2}^{\circ}$ East 4.00 chns; North $26\frac{1}{2}^{\circ}$ East 2.70 chns; South $55\frac{1}{2}^{\circ}$ East 2.00 chns; North 51° East 2.12 chns; South 62° East 1.70 chns; South $2\frac{1}{2}^{\circ}$ West 1.30 chns; North $71\frac{1}{2}^{\circ}$ East 3.35 chns; South $40\frac{1}{2}^{\circ}$ East 2.30 chns; South $22\text{-}\frac{3}{4}^{\circ}$ East 2.00 chns; South $80\text{-}\frac{3}{4}^{\circ}$ East 1.18 chns; South $20^{\circ}09'$ West 2.90 chns; South $73^{\circ}22'$ East 3.09 chns; South $84^{\circ}50'$ East 1.98 chns; South $24^{\circ}45'$ East 1.69 chns; South $88^{\circ}34'$ East 1.73 chns; North $5^{\circ}2'$ West 0.74 chns; North $81^{\circ}11'$ East 1.49 chns; North $2\frac{1}{2}^{\circ}$ East 0.82 chns; North $85\frac{1}{2}^{\circ}$ East 6.84 chns; North 6.30 chns; North 45° East 23 chns; North 20 chns to center of Sec 24; West 60 chns; South 33 chns to pt of beg, cont 194 acres.
- 4: LESS AND EXCEPT: Beg 0.74 chns South of the Northwest corner of the $SE\frac{1}{4}SE\frac{1}{4}$ of Sec 23; South 13.13 chns; South $23^{\circ}58'$ East 2.72 chns; South $60^{\circ}45'$ East 2.32 chns; North $18^{\circ}56'$ East 13.35 chns; North $45^{\circ}23'$ West 3.71 chns; North $76^{\circ}39'$ West 5.12 chns to pt of beg, cont 4 acres.

Containing in all 190 acres, more or less.

Initial for identification T.B.H.

Timothy B. Hannifin, Jr. and Lorna B. Hannifin

NOT LEGIBLE FOR MICROFILM

BOOK 1703 PAGE 417

49276

UT-4486-III

BOOK 1961 PAGE 254

EXHIBIT "A-12"

54
+ Lots 17 to 63 inclusive in Section 17, Township 8 South, Range 1 West, Salt Lake Base and Meridian, Area 270 acres.

SWNE 5/2 NE
SE 1/4
9/52-68

+ Lots 1, 2, and 4 of Section 3, Township 8 South, Range 1 West, Salt Lake Base and Meridian. Expressly including any interest of grantor in and to all accretion, reliction or riparian land adjacent thereto. Area 117 acres.

NWNE
E 1/2 NW
9/52-68

X Commencing 21.45 chains South and 7 chains West of the Northeast corner of the Southwest Quarter of Section 31, Township 5 South, Range 2 East, Salt Lake Meridian; South 18.75 chains; West 18.50 chains; North 13.60 chains; North 62° West 16.20 chains; North 10 chains, East 13.50 chains; South 1.50 chains; East 9.75 chains; South 9.88 chains; East 9.85 chains; South 9.98 chains; West .50 chains to beginning, Less rr. Area 83.88 acres.

SWNE
S 1/2 NW
W 1/2 SE
SW 1/4
9/52-68
1333

X Commencing at the Southeast corner of Lot 4, Section 31, Township 5 South, Range 2 East, Salt Lake Base and Meridian; West 7.10 chains; North 18.76 chains; East 7.10 chains; South 18.76 chains to beginning. Area 13.07 acres.

1340
E 1/2 SE
9/52-68

X Commencing 18.76 chains North of the Southeast corner of the Southwest Quarter of Section 31, Township 5 South, Range 2 East, Salt Lake Base and Meridian; North 9.88 chains; West 6.83 chains; South 9.88 chains; East 6.83 chains to beginning. Area 6.75 acres.

1341
SE NE
9/52-68

X Commencing 4.50 chains North of the Southwest corner of the Southeast Quarter of Section 26, Township 5 South, Range 1 East, Salt Lake Base and Meridian; North 8.50 chains; East 13.25 chains; South 8.50 chains; West 13.25 chains to beginning. Area 10.93 acres.

SWSE
9/52-68

W 1/2 SE
S 1/2 NE
NE NW
S 1/2 NW
9152.68

✓ Lots 5, 6, 11, 12, 21 to 31 inclusive, 39, 42 inclusive 55, 58 inclusive; East Half of the Southwest Quarter; Lots 3 (43.50 acres) and 4 (47 acres) and North 7/8 of Lot 2 (42.44 acres) all in Section 9, Township 8 South, Range 1 West, Salt Lake Base and Meridian. Total area 442.94 acres.

NE SW
S 1/2 SW
S 1/2 SW
9152.68

✓ The East half; The South half of the Southwest Quarter ; and Northeast Quarter of the Southwest Quarter of Section 5, Township 8 South, Range 1 West, Salt Lake Base and Meridian. Area 440 acres.

NE SW
S 1/2 SW
S 1/2 SW
9152.68

✓ All of Section 16, Township 8 South, Range 1 West, Salt Lake Base and Meridian. Area 586.5 acres. (Part of Section is in Utah Lake).

NE NE
N 1/2 SW
S 1/2 SW
W 1/2 SW
W 1/2 SW
9152.68

✓ West half; the Southeast Quarter of the Northeast Quarter; North half of the Southeast Quarter and Lot 1, all in Section 4, Township 8 South, Range 1 West, Salt Lake Base and Meridian. Area 480 acres.

NE NE
S 1/2 SW
S 1/2 SW
9152.68

✓ West half and the Northwest Quarter of the Northeast Quarter of Section 34, Township 7 South, Range 1 West, Salt Lake Base and Meridian. Area 360 acres.

SW 1/4
S 1/2 SW
S 1/2 SW
9152.68

✓ East half and the Southwest Quarter of Section 33, Township 7 South, Range 1 West, Salt Lake Base and Meridian. Area 480 acres.

NE SW
S 1/2 SW
S 1/2 SW
9152.68

✓ All of Lots 3 and 5 and the Southwest Quarter of the Northwest Quarter of Section 3, Township 8 South, Range 1 West, Salt Lake Base and Meridian. Area 99.8 acres.

Containing 3,390.87 acres more or less.

Reserving, however, unto the Lessor the exclusive right in any manner and upon any terms which are deemed desirable by Lessor to sell, license, lease, and use any and all other minerals and gases (other than oil and gas), but not limited to water and geothermal steam, to improve and use the surface for farming and grazing; building fences, buildings, recreation facilities; and engaging in any lawful activity whatsoever on the leased premises.

BOOK 1961 PAGE 256

BOOK 1695 PAGE 32

EXHIBIT "A-13"

Township 5 South, Range 1 East

Section 1: Commencing at a pt N 990 ft from the center of section; then W 1052 ft; thence 1590 ft; thence E 1342 ft; thence S 159 ft; thence W 270 ft to beginning. Area 49.98 acres.

Section 18: Commencing 1.50 chs S from SW corner of SE $\frac{1}{4}$ of section 18. West 15.50 chs; S 13.32 chs; E 20.00 chs; 1413.32 chs; W 4.50 chs to point of beginning. Area 26.66 acres.

Section 19: Beginning 60 rds S & 22 rds 6 $\frac{1}{2}$ ft W from NW corner of NW $\frac{1}{4}$ of section; W 40 rds; S 40 rds; E 40 rds; N 40 rds; to pt of beginning. 10 acres

Township 5 South, Range 2 West. SLM

Section 21: E $\frac{1}{2}$ and NW $\frac{1}{4}$ of section. Area 480 acres.

Exhibit "A-14"

Township 8 South, Range 1 East, SLM

Section 24: Commencing at NE corner, S 20 chains; W 60 chains;
N 20 chains; E 60 chains; to beginning. 120 acres

Township 8 South, Range 2 East, SLM

Section 19: Commencing at the NE corner of the SW 1/4 of said
Section 19; thence West 42.25 chains; thence South
10 chains; thence East 42.25 chains; thence North 10
chains to beginning. 42.25 acres

ALSO: Commencing 20 chains East of the NW corner of
said Section 19; thence East 20 chains; thence South
26 chains; thence West 20 chains; thence North 26
chains to beginning. 52 acres

ALSO: Commencing 20 chains East of the NW corner of
SW 1/4 of said Section 19; thence East 20 chains;
thence North 14 chains; thence West 20 chains;
thence South 14 chains to beginning. 28 acres

ALSO: Commencing at the SW corner of the NW 1/4 of
said Section 19; thence North 14 chains; thence East
20 chains; thence South 14 chains; thence West 20
chains to beginning. 28 acres

Section 30: Commencing at the NE corner of the NW 1/4 of said
Section 30; thence S 7°41' W 10.82 chains; thence
West 22.25 chains; thence N 7°41' E 10.82 chains;
thence 22.25 chains to beginning. 23.85 acres

TOTAL 294.10

BOOK 1961 PAGE 258