

5-001777
15-12-280-014

WHEN RECORDED, MAIL TO:
Mountain West Small Business Finance
2595 East 3300 South
Salt Lake City, Utah 84109

12219899
2/9/2016 4:55:00 PM \$14.00
Book - 10401 Pg - 9078-9080
Gary W. Ott
Recorder, Salt Lake County, UT
BACKMAN TITLE SERVICES
BY: eCASH, DEPUTY - EF 3 P.

Request for Notice of Default and Sale

Request is hereby made that a copy of any Notice of Default or Notice of Sale under the Trust Deed or Trust Deeds or other instrument set forth below, and any other Trust Deeds that may hereafter be recorded, affecting the property located in Salt Lake County, Utah, known as and described more particularly as follows:

See Exhibit "A" which is attached hereto and made part hereof by this reference.

be mailed to:

Mountain West Small Business Finance
2595 East 3300 South
Salt Lake City, Utah 84109

and

The Small Business Administration
Room 2229 Federal Building,
125 South State,
Salt Lake City, Utah 84138

and

U. S. Small Business Administration Attention: Liquidation Team
Fresno Commercial Loan Servicing Center
801 R Street, Suite 101
Fresno, California 93721


(see next page for description of Deed of Trust)

Deed of Trust

Dated: December 23, 2015
Recorded: December 29, 2015
Trustor: FACADE LLC
Trustee: ZIONS FIRST NATIONAL BANK
Beneficiary: ZIONS FIRST NATIONAL BANK
Amount: \$ 398,000.00
Entry: 12196368
Book: 10391
Page: 4815


Dated February 4, 2016


Mountain West Small Business Finance

By: 
Spencer Davis, Vice President

STATE OF UTAH)
)
) :ss.
COUNTY OF Salt Lake)

The foregoing instrument was acknowledged before me this Feb. 4 2016
by Spencer Davis, Vice President Mountain West Small Business Finance.


Notary Public



Order No.: 5-091777

EXHIBIT "A"

LEGAL DESCRIPTION

Commencing 33 feet North and 117 feet East from the Southwest corner of Lot 10, Block 22, Five Acre Plat "A", Big Field Survey and running thence East 55 feet; thence North 45 feet; thence North $01^{\circ}24'$ West 115 feet; thence West 15.2 feet; thence North 94.1 feet; thence West 8 feet; thence South $15^{\circ}27'$ West 97.6 feet; thence South $06^{\circ}54'$ West 25 feet; thence South 135.2 feet to the point of beginning.

Parcel No.: 15-12-280-014