

12776098  
05/22/2018 09:06 AM \$0.00  
Book - 10676 Pg - 5490  
ADAM GARDINER  
RECORDER, SALT LAKE COUNTY, UTAH  
SL CO ASSESSOR-GREENBELT  
GREENBELT N2019  
BY: SRA, DEPUTY - WI 1 P.

TC# 7732 .

SALT LAKE COUNTY  
NOTICE OF ROLL-BACK TAX LIEN


On the 18<sup>TH</sup> day of MAY, 2018, this land was withdrawn from assessment under the FAA and became subject to the rollback tax imposed by section 59-2-506, UCA 1953 by virtue of the original application recorded: 11/28/75 ; continuance recorded: 04/22/98, 06/20/13 .

**COMPLETE LEGAL DESCRIPTION:**

OWNER: G & N WOOD PROPERTIES, LLC                      LOC: 6816 S UONE ELEVEN HWY


ONLY THE SOUTH 15 ACRES OF THE FOLLOWING DESCRIPTION:  
E 1120 FT OF LOT 1 & E 1120 FT OF N 1120 FT OF LOT 2 SEC 22  
T 2S R 2W SL MER.


Parcel Number PT OF 20-22-300-002 Number of Acres 15 .  
Total Rollback Amount Due \$ 40,229.06 , **SUBJECT TO PENALTY AND INTEREST IF NOT PAID WITHIN 30 DAYS FROM LIEN DATE.**

  
Deputy County Assessor

**NOTARY**

Subscribed and sworn to before me this 18<sup>TH</sup> day of MAY , 2018

  
Notary Public



Notary Stamp