

ABSTRACT INFORMATION FOR SERIAL # 14:060:0081

[Main Menu](#)

Owner Name: JDHQ LAND HOLDING LLC
 Property Address:
 Mailing Address: 12735 MORRIS RD EXT STE 400 - ALPHARETTA, GA 30004
 Tax Legal Description: COM S 75.51 FT & E 916.55 FT FR N 1/4 COR. SEC. 31, T5S, R2E, SLB&M.; S 0 DEG 11' 4" E 307.06 FT; N 89 DEG 31' 47" W 14.97 FT; S 0 DEG 28' 18" W 264.16 FT; N 89 DEG 31' 42" W 35.53 FT; S 0 DEG 52' 30" W 214.27 FT; S 30 DEG 49' 7" W 187.65 FT; S 23 DEG 58' 51" W 57.33 FT; N 49 DEG 51' 47" W 741.81 FT; N 26 DEG 20' 54" E 694.93 FT; ALONG A CURVE TO L (CHORD BEARS: S 76 DEG 44' 56" E 336.02 FT, RADIUS = 742 FT); S 89 DEG 50' 9" E 77.11 FT; ALONG A CURVE TO R (CHORD BEARS: S 44 DEG 50' 9" E 35.36 FT, RADIUS = 25 FT); S 89 DEG 49' 52" E 3.97 FT TO BEG. AREA 11.909 AC.

[Newest to Oldest](#) ([Reverse Order](#))

NOTHING NEW

Grantor ..Grantee Comments	Entry No Book Page Kind of Inst	Inst Date Rec Date Rec Time	Consideration Satisfaction Tie Entry No
JDHQ LAND HOLDING LLC ..WHOM OF INTEREST	<u>44301-2019</u> 0 FARM	05/14/2019 05/20/2019 09:35 am	\$0 -
DOWDY, JACQUELINE A SUCTEE (ET AL) ..JDHQ LAND HOLDING LLC	<u>51466-2018</u> 0 SP WD	05/17/2018 06/04/2018 09:15 am	\$10 -
DOWDY, JACQUELINE A SUCTEE (ET AL) ..CITY OF PLEASANT GROVE	<u>112585-2016</u> 0 EAS	10/24/2016 11/08/2016 02:41 pm	\$0 -
DOWDY, JACQUELINE A SUCTEE (ET AL) ..UTAH DEPARTMENT OF TRANSPORTATION	<u>107859-2016</u> 0 EAS	10/24/2016 10/27/2016 12:47 pm	\$10 -
FOUNDERS TITLE COMPANY TEE ..REVOCABLE TRUST OF JOHN Q HAMMONS THE	<u>92063-2014</u> 0 REC	12/22/2014 12/22/2014 02:09 pm	\$0 R Entry 105487 Year 2012 -
UTAH COUNTY ..WHOM OF INTEREST	<u>84542-2014</u> 0 RESOL	10/28/2014 11/24/2014 08:43 am	\$0 <u>0 0</u>
NORTH POINTE SOLID WASTE SERVICE DISTRICT WITHDRAW ..UTAH COUNTY	<u>84541-2014</u> B PLAT	10/28/2014 11/24/2014 08:35 am	\$0 <u>0 0</u>
STATE OF UTAH ..WHOM OF INTEREST	<u>84540-2014</u> 0 CT	11/19/2014 11/24/2014 08:34 am	\$0 <u>0 0</u>
UTAH COUNTY ..WHOM OF INTEREST	<u>84539-2014</u> 0 N	10/28/2014 11/24/2014 08:34 am	\$0 <u>0 0</u>

Prior


DOWDY, JACQUELINE A SUCTEE (ET AL) ..DOWDY, JACQUELINE A SUCTEE (ET AL)	106939-2012 0 TEE SUC	11/30/2012 12/05/2012 10:42 am	\$0
DOWDY, JACQUELINE A SUCTEE (ET AL) ..FIRST NATIONAL BANK OF OMAHA	105487-2012 0 TR D	11/28/2012 11/30/2012 02:32 pm	\$37,006,472 R Entry 92063 Year 2014
BAKER, DENNIS M (ET AL) ..WHOM OF INTEREST	59763-2012 0 R NI	07/12/2012 07/18/2012 01:28 pm	\$0 R Entry 36466 Year 2002
BAKER, DENNIS M (ET AL) ..WHOM OF INTEREST	59762-2012 0 R NI	07/12/2012 07/18/2012 01:28 pm	\$0 R Entry 10065 Year 1997
PACIFICORP ..WHOM OF INTEREST	57090-2012 0 N	07/06/2012 07/10/2012 03:16 pm	\$0 X Entry 12802 Year 2012
DOWDY, JACQUELINE A SUCTEE (ET AL) ..PACIFI CORP DBA (ET AL)	73657-2011 0 EAS	09/15/2011 10/14/2011 04:20 pm	\$0
HAMMONS, JOHN Q TEE (ET AL) ..WHOM OF INTEREST	25858-2011 0 FARM	03/30/2011 04/04/2011 09:58 am	\$0
ZIONS FIRST NATIONAL BANK TEE ..REVOCABLE TRUST AGREEMENT OF JOHN Q HAMMONS DEC 28 1989 AMD	59795-2010 0 REC	06/23/2010 07/20/2010 11:22 am	\$0 R Entry 6784 Year 2007
ZIONS FIRST NATIONAL BANK ..NATIONAL TITLE AGENCY LLC SUBTEE	48530-2010 0 SUB TEE	06/02/2010 06/11/2010 03:19 pm	\$0 X Entry 6784 Year 2007
HAMMONS, JOHN Q TEE (ET AL) ..PLEASANT GROVE CITY	41842-2010 0 WD	05/12/2010 05/21/2010 01:17 pm	\$10
Remainder From: 14:060:0079			

Additional Information ▼

Main Menu

Comments or Concerns on Value/Appraisal - [Assessor's Office](#)
 Documents/Owner/Parcel information - [Recorder's Office](#)
 Address Change for Tax Notice

This page was created on 2/17/2021 8:49:10 AM



ABSTRACT INFORMATION FOR SERIAL # 14:054:0125

[Main Menu](#)

Owner Name: JDHQ LAND HOLDING LLC

Property Address:

Mailing Address: 12735 MORRIS RD EXT STE 400 - ALPHARETTA, GA 30004

Tax Legal Description: COM N 26.81 FT & E 483.48 FT FR S 1/4 COR. SEC. 30, T5S, R2E, SLB&M.; S 26 DEG 20' 54" W 694.92 FT; N 49 DEG 51' 46" W 209.21 FT; N 49 DEG 18' 52" W 284.68 FT; N 46 DEG 3' 46" W 482.64 FT; N 42 DEG 44' 49" W 282.9 FT; N 37 DEG 59' 12" W 534.94 FT; N 45 DEG 10' 20" W 162.89 FT; N 34 DEG 31' 31" E 336.67 FT; N 31 DEG 28' 29" E 366.84 FT; N 88 DEG 5' 2" E 38.91 FT; N 38 DEG 18' 48" E 14.1 FT; S 51 DEG 36' 51" E 32.86 FT; ALONG A CURVE TO L (CHORD BEARS: S 64 DEG 31' 52" E 146.19 FT, RADIUS = 327 FT); ALONG A CURVE TO R (CHORD BEARS: S 66 DEG 34' 33" E 329.33 FT, RADIUS = 873 FT); ALONG A CURVE TO R (CHORD BEARS: S 27 DEG 50' 46" E 56.07 FT, RADIUS = 60 FT); ALONG A CURVE TO L (CHORD BEARS: S 48 DEG 15' 57" E 120.91 FT, RADIUS = 81 FT); ALONG A CURVE TO R (CHORD BEARS: S 68 DEG 41' 8" E 56.07 FT, RADIUS = 60 FT); ALONG A CURVE TO R (CHORD BEARS: S 24 DEG 20' 44" E 495.38 FT, RADIUS = 873 FT); ALONG A CURVE TO L (CHORD BEARS: S 35 DEG 45' 43" E 694.37 FT, RADIUS = 742 FT) TO BEG. AREA 35.370 AC.

[Newest to Oldest](#) ([Reverse Order](#))

NOTHING NEW

Grantor ..Grantee Comments	Entry No Book Page Kind of Inst	Inst Date Rec Date Rec Time	Consideration Satisfaction Tie Entry No
DOWDY, JACQUELINE A SUCTEE (ET AL) ..JDHQ LAND HOLDING LLC	<u>51466-2018</u> 0 SP WD	05/17/2018 06/04/2018 09:15 am	\$10 - -
DOWDY, JACQUELINE A SUCTEE (ET AL) ..PLEASANT GROVE CITY REDEVELOPMENT AGENCY	<u>116058-2016</u> 0 MOD AGR	06/21/2016 11/17/2016 03:15 pm	\$0 <u>X Entry 86337 Year 2011</u> -
KEYSTONE TITLE INSURANCE AGENCY LLC TEE ..DOWDY, JACQUELINE A SUCTEE (ET AL)	<u>116057-2016</u> 0 REC	11/17/2016 11/17/2016 03:15 pm	\$0 <u>R Entry 60492 Year 2013</u> -
DOWDY, JACQUELINE A SUCTEE (ET AL) ..CITY OF PLEASANT GROVE	<u>112585-2016</u> 0 EAS	10/24/2016 11/08/2016 02:41 pm	\$0 - -
DOWDY, JACQUELINE A SUCTEE (ET AL) ..UTAH DEPARTMENT OF TRANSPORTATION	<u>107859-2016</u> 0 EAS	10/24/2016 10/27/2016 12:47 pm	\$10 - -
UTAH COUNTY ..WHOM OF INTEREST	<u>84542-2014</u> 0 RESOL	10/28/2014 11/24/2014 08:43 am	\$0 0 0 0 0
NORTH POINTE SOLID WASTE SERVICE DISTRICT WITHDRAW ..UTAH COUNTY	<u>84541-2014</u> B PLAT	10/28/2014 11/24/2014 08:35 am	\$0 0 0 0 0
STATE OF UTAH ..WHOM OF INTEREST	<u>84540-2014</u> 0 CT	11/19/2014 11/24/2014 08:34 am	\$0 0 0 0 0

Prior

Abstract Information

UTAH COUNTY ..WHOM OF INTEREST	<u>84539-2014</u> 0 N	10/28/2014 11/24/2014 08:34 am	\$0 0.0
DOWDY, JACQUELINE A SUCTEE (ET AL) ..PLEASANT GROVE CITY REDEVELOPMENT AGENCY	<u>60492-2013</u> 0 D TR	12/16/2011 06/21/2013 02:09 pm	\$0 <u>R Entry 116057 Year 2016</u> -
BAKER, DENNIS M (ET AL) ..WHOM OF INTEREST	<u>59763-2012</u> 0 R NI	07/12/2012 07/18/2012 01:28 pm	\$0 <u>R Entry 36466 Year 2002</u> -
BAKER, DENNIS M (ET AL) ..WHOM OF INTEREST	<u>59762-2012</u> 0 R NI	07/12/2012 07/18/2012 01:28 pm	\$0 <u>R Entry 10065 Year 1997</u> -
DOWDY, JACQUELINE A SUCTEE (ET AL) ..PLEASANT GROVE CITY REDEVELOPMENT AGENCY	<u>86337-2011</u> 0 D TR	11/29/2011 12/01/2011 01:04 pm	\$18,383,000 -
HAMMONS, JOHN Q TEE BY (ET AL) ..DOWDY, JACQUELINE A SUCTEE (ET AL)	<u>86336-2011</u> 0 SP WD	11/29/2011 12/01/2011 01:04 pm	\$10 -
CITY OF PLEASANT GROVE (ET AL) ..DOWDY, JACQUELINE A SUCTEE (ET AL)	<u>37956-2011</u> 0 MEM	05/10/2011 05/20/2011 02:11 pm	\$0 -
HAMMONS, JOHN Q TEE (ET AL) ..UTAH DEPARTMENT OF TRANSPORTATION	<u>41841-2010</u> 0 WD	05/12/2010 05/21/2010 01:17 pm	\$10 -

PRIOR

Remainder From: [14:054:0111](#)

Additional Information ▼


Main Menu

Comments or Concerns on Value/Appraisal - [Assessor's Office](#)

Documents/Owner/Parcel information - [Recorder's Office](#)

[Address Change for Tax Notice](#)

This page was created on 2/17/2021 8:50:14 AM



MORE INFORMATION

[Land Records Menu](#)

Questions / Contact Us

» [Appraised Value](#)

» [Parcel Information](#)

LINKS

[Address Change Request for Tax Notices](#)

DOCUMENT DESCRIPTION SEARCH

FOR SECTION: 30 TOWNSHIP: 5S RANGE: 2E

[New Search](#) [Main Menu](#)

	<u>Next</u>		<u>Last</u>		
Description	Rec Date	KOI	Entry #	Grantor	Grantee
Section 30 Township 5S Range 2E	12/18/2020 1:32:45 PM	S PLAT	<u>202556 2020</u>	PEN AND INK LTD (ET AL)	PEN AND INK PLAT A
Section 30 Township 5S Range 2E	12/18/2020 3:27:30 PM	WD	<u>202857 2020</u>	PG GATEWAY ACQUISITION LLC	FORD REAL ESTATE PC 88.14%INT (ET AL)
Section 30 Township 5S Range 2E	12/18/2020 3:27:30 PM	D TR	<u>202858 2020</u>	FORD REAL ESTATE PC (ET AL)	BANK OF UTAH
Section 31 Township 5S Range 2E	1/5/2021 3:03:26 PM	R FARM	<u>2006 2021</u>	UTAH COUNTY TREASURER	WHOM OF INTEREST
Section 32 Township 5S Range 2E	12/11/2020 11:23:14 AM	BLA	<u>197603 2020</u>	BMC WEST LLC	BURNIE LLC
Section 32 Township 5S Range 2E	12/22/2020 10:08:17 AM	SP WD	<u>204949 2020</u>	IVORY HOMES LTD BY (ET AL)	SINTRA INVESTMENTS LLC
Section 32 Township 5S Range 2E	1/5/2021 2:00:19 PM	S PLAT	<u>1911 2021</u>	IVORY DEVELOPMENT LLC	ANDERSON FARMS PLAT E PHASE 1
Section 33 Township 5S Range 2E	12/14/2020 8:59:54 AM	RSUBTEE	<u>198241 2020</u>	WELLS FARGO BANK (ET AL)	SONDRUP, SHAWN & SHIRAY
Section 33 Township 5S Range 2E	12/17/2020 8:51:13 AM	D TR	<u>201091 2020</u>	ANDERSON, ERIC & DEEDEE	LOANDEPOTCOM LLC
Section 33	12/18/2020	SUB TEE	<u>201883 2020</u>	MORTGAGE	FIRST AMERICAN

Township 5S Range 2E	8:49:09 AM			ELECTRONIC REGISTRATION SYSTEMS INC	TITLE INSURANCE COMPANY SUBTEE
Section 3B Township 5S Range 2E	12/18/2020 8:49:09 AM	REC	<u>201884 2020</u>	FIRST AMERICAN TITLE INSURANCE COMPANY TEE	JOHNSON, DANIEL A
Section 3B Township 5S Range 2E	12/21/2020 1:49:39 PM	S PLAT	<u>203916 2020</u>	MILLHAVEN CONSTRUCTION LLC	LINDON TREASURY PLAT D
Section 3B Township 5S Range 2E	12/23/2020 3:44:14 PM	D TR	<u>206635 2020</u>	SESSIONS, LAIRD D & MARGIE A	SECURITY HOME MORTGAGE LLC
Section 3B Township 5S Range 2E	12/28/2020 9:31:53 AM	WD	<u>207273 2020</u>	STEGGELL, SHAD SAVAGE & EMILY B	STEGGELL, SHAD SAVAGE & EMILY B
Section 3B Township 5S Range 2E	12/28/2020 9:31:53 AM	D TR	<u>207274 2020</u>	SAVAGE, SHAD (ET AL)	SECURITY SERVICE FEDERAL CREDIT UNION
Section 3B Township 5S Range 2E	1/4/2021 11:59:50 AM	REC	<u>459 2021</u>	MOUNTAIN AMERICA FEDERAL CREDIT UNION TEE	CLARK, BETTY B TEE (ET AL)
Section 3B Township 5S Range 2E	1/5/2021 12:35:18 PM	MOD AGR	<u>1818 2021</u>	17 NORTH STATE LINDON LLC	ALTABANK
Section 3B Township 5S Range 2E	1/6/2021 9:24:53 AM	RSUBTEE	<u>2287 2021</u>	MORTGAGE ELECTRONIC REGISTRATION SYSTEMS INC (ET AL)	ANDERSON, ERIC & DEEDEE
Section 3B Township 5S Range 2E	1/7/2021 12:08:03 PM	D TR	<u>3291 2021</u>	ORMOND, WAYNE & MICHELLE	LOANPAL LLC
Section 3B Township 5S Range 2E	2/11/2021 11:45:39 AM	S PLAT	<u>26622 2021</u>	LINDON'S EDGE LLC (ET AL)	LINDON'S EDGE PLAT A
Section 34 Township 5S Range 2E	12/11/2020 12:14:58 PM	FN ST	<u>197690 2020</u>	RUTH, PAULA	VIVINT SOLAR DEVELOPER LLC
Section 34 Township 5S Range 2E	12/11/2020 2:55:44 PM	WD	<u>197930 2020</u>	EWERT, SPENCER & COURTNEY	JENKINS, IAN G
Section 34 Township 5S Range 2E	12/11/2020 3:08:25 PM	D TR	<u>197953 2020</u>	JENKINS, IAN G	FAIRWAY INDEPENDENT MORTGAGE CORPORATION
Section 34 Township 5S Range 2E	12/14/2020 9:44:46 AM	T FN ST	<u>198337 2020</u>	SOLAR MOSAIC INC	CARTER, MICHAEL
Section 34 Township 5S	12/15/2020 9:24:10	D TR	<u>199363 2020</u>	JONES, RANDALL D	LOANDEPOTCOM LLC

Range 2E	AM				
Section 34 Township 5S Range 2E	12/16/2020 3:59:58 PM	REC	<u>200851 2020</u>	BANK OF UTAH TEE	KEY WEST PROPERTIES LLC
Section 34 Township 5S Range 2E	12/16/2020 4:00:04 PM	D TR	<u>200852 2020</u>	MORRILL, MICHAEL S & JENEIL	ZIONS BANCORPORATION DBA (ET AL)
Section 34 Township 5S Range 2E	12/18/2020 4:56:31 PM	REC	<u>202970 2020</u>	ZIONS BANCORPORATION DBA (ET AL)	HINCKLEY, MARK A & LISA A
Section 34 Township 5S Range 2E	12/22/2020 9:52:41 AM	RSUBTEE	<u>204906 2020</u>	MORTGAGE ELECTRONIC REGISTRATION SYSTEMS INC (ET AL)	WILLIAMS, DAVID & ANGIE
Section 34 Township 5S Range 2E	12/22/2020 12:35:11 PM	RSUBTEE	<u>205350 2020</u>	MORTGAGE ELECTRONIC REGISTRATION SYSTEMS INC (ET AL)	JONES, RANDALL D RATON
Section 34 Township 5S Range 2E	12/22/2020 12:56:37 PM	FN ST	<u>205424 2020</u>	EGGETT, JALYNN	LOANPAL LLC
Section 34 Township 5S Range 2E	12/23/2020 8:44:00 AM	RSUBTEE	<u>205819 2020</u>	MORTGAGE ELECTRONIC REGISTRATION SYSTEMS INC (ET AL)	PHIPPS, MICHAEL F & LISA M
Section 34 Township 5S Range 2E	12/23/2020 8:49:23 AM	RSUBTEE	<u>205898 2020</u>	MORTGAGE ELECTRONIC REGISTRATION SYSTEMS INC (ET AL)	EWERT, SPENCER & COURTNEY
Section 34 Township 5S Range 2E	12/28/2020 9:28:02 AM	RSUBTEE	<u>207227 2020</u>	MORTGAGE ELECTRONIC REGISTRATION SYSTEMS INC (ET AL)	NISWANDER, JUSTIN L & BRITTN Y L
Section 34 Township 5S Range 2E	12/30/2020 3:35:49 PM	N SPREC	<u>209844 2020</u>	UTAH COUNTY RECORDER	WHOM OF INTEREST
Section 34 Township 5S Range 2E	12/31/2020 8:40:37 AM	SUB TEE	<u>210049 2020</u>	MORTGAGE ELECTRONIC REGISTRATION SYSTEMS INC	FIRST AMERICAN TITLE INSURANCE COMPANY SUBTEE
Section 34 Township 5S Range 2E	12/31/2020 8:40:37 AM	REC	<u>210050 2020</u>	FIRST AMERICAN TITLE INSURANCE COMPANY TEE	BOYER, JONATHON & SARAH
Section 34 Township 5S Range 2E	1/4/2021 2:34:37 PM	QCD	<u>832 2021</u>	CHESTNUT, D LEE & MARGUERITE	EADY, DARREN LAMONT TEE (ET AL)
Section 34 Township 5S Range 2E	1/5/2021 9:30:49 AM	D TR	<u>1452 2021</u>	VEST, STACI	CANOPY MORTGAGE LLC

Section 34 Township 5S Range 2E	1/5/2021 12:22:43 PM	FN ST	<u>1806 2021</u>	WARDELL, GEORG	LOANPAL LLC
Section 34 Township 5S Range 2E	2/11/2021 2:09:08 PM	S PLAT	<u>26768 2021</u>	ERCANBRACK, PHILIP WAYNE & PAMELA S TEE (ET AL)	COUNTRY GARDEN ESTATES PLAT A
Section 35 Township 5S Range 2E	12/16/2020 3:52:06 PM	QCD	<u>200787 2020</u>	CHESTNUT, D LEE & MARGUERITE	WHITTINGHOMES LLC
Section 35 Township 5S Range 2E	12/30/2020 3:04:11 PM	SP WD	<u>209823 2020</u>	STONE, CHRISTOPHER & KATHRYN WILKERSON	STONE, KATHRYN C
Section 35 Township 5S Range 2E	12/30/2020 3:04:11 PM	D TR	<u>209824 2020</u>	STONE, KATHRYN C	FIRST COLONY MORTGAGE CORPORATION
Section 11 Township 5S Range 2W	12/18/2020 12:34:02 PM	EAS	<u>202488 2020</u>	SHIRLEY BUTTERFIELD LTD	CONSERVATION FUND THE
Section 13 Township 5S Range 2W	12/18/2020 12:34:02 PM	EAS	<u>202488 2020</u>	SHIRLEY BUTTERFIELD LTD	CONSERVATION FUND THE
Section 14 Township 5S Range 2W	12/18/2020 12:34:02 PM	R NI	<u>202487 2020</u>	SCENIC DEVELOPMENT GROUP LLC	WHOM OF INTEREST
Section 14 Township 5S Range 2W	12/18/2020 12:34:02 PM	EAS	<u>202488 2020</u>	SHIRLEY BUTTERFIELD LTD	CONSERVATION FUND THE
Section 24 Township 5S Range 2W	12/29/2020 2:15:24 PM	SP WD	<u>208877 2020</u>	MEADOWBROOK LAND LL BY (ET AL)	EAGLE MOUNTAIN AIRPORT LLC
Section 25 Township 5S Range 2W	12/29/2020 2:15:24 PM	SP WD	<u>208877 2020</u>	MEADOWBROOK LAND LL BY (ET AL)	EAGLE MOUNTAIN AIRPORT LLC
Section 29 Township 5S Range 2W	12/14/2020 3:10:29 PM	WD	<u>199077 2020</u>	GUSTIN, DAVID THOMAS TEE (ET AL)	GUSTIN, DAVID THOMAS
Section 29 Township 5S Range 2W	12/14/2020 3:10:30 PM	D TR	<u>199078 2020</u>	GUSTIN, DAVID THOMAS	CANOPY MORTGAGE LLC
Section 29 Township 5S Range 2W	12/14/2020 3:10:30 PM	WD	<u>199079 2020</u>	GUSTIN, DAVID THOMAS	GUSTIN, DAVID THOMAS & CAMILLE DIANA TEE (ET AL)
Section 29 Township 5S Range 2W	12/21/2020 11:11:51 AM	REC	<u>203585 2020</u>	INTEGRATED TITLE INSURANCE SERVICES LLC TEE	GUSTIN, DAVID THOMAS
Section 36 Township 5S Range 2W	12/3/2020 3:10:29 PM	PATENT	<u>192443 2020</u>	STATE OF UTAH	IVORY HOMES LTD

Section 36 Township 5S Range 2W	12/11/2020 1:02:31 PM	PATENT	<u>197743 2020</u>	STATE OF UTAH	IVORY HOMES LTD
Section 36 Township 5S Range 2W	12/17/2020 4:04:03 PM	S PLAT	<u>201699 2020</u>	STATE OF UTAH FOR (ET AL)	OVERLAND PHASE C PLAT 4
Section 36 Township 5S Range 2W	12/17/2020 4:05:01 PM	S PLAT	<u>201700 2020</u>	STATE OF UTAH FOR (ET AL)	OVERLAND PHASE C PLAT 3
Section 36 Township 5S Range 2W	12/18/2020 10:50:53 AM	PATENT	<u>202317 2020</u>	STATE OF UTAH	IVORY HOMES LTD
Section 36 Township 5S Range 2W	12/18/2020 3:32:50 PM	PATENT	<u>202870 2020</u>	STATE OF UTAH	IVORY HOMES LTD
Section 10 Township 5S Range 3E	12/1/2020 11:19:28 AM	WD	<u>190275 2020</u>	CARTER, CRAIG G & AMY E	HEITLAUF, DALE ALAN (ET AL)
Section 10 Township 5S Range 3E	12/1/2020 11:36:23 AM	SP WD	<u>190295 2020</u>	CREATIVE SPIRIT LLC	WILDE, TRIESTE
Section 10 Township 5S Range 3E	12/1/2020 11:36:23 AM	D TR	<u>190296 2020</u>	WILDE, TRIESTE	QUICKEN LOANS LLC
Section 10 Township 5S Range 3E	12/2/2020 9:40:57 AM	SP WD	<u>191018 2020</u>	WILDE, TRIESTE	CREATIVE SPIRIT LLC
Section 10 Township 5S Range 3E	12/10/2020 2:52:16 PM	COVLAND	<u>197085 2020</u>	MINTON, STEPHEN & JONI TEE (ET AL)	WHOM OF INTEREST
Section 10 Township 5S Range 3E	12/11/2020 4:36:50 PM	S PLAT	<u>198079 2020</u>	REDFORD, CHARLES ROBERT JR TEE (ET AL)	SUNDANCE REC RESORT PLAT A 4TH AMD AND RESTATED
Section 10 Township 5S Range 3E	12/14/2020 11:25:06 AM	D TR	<u>198552 2020</u>	PAYNE, MARK J	CITIBANK
Section 10 Township 5S Range 3E	12/17/2020 2:57:53 PM	T MEMLS	<u>201566 2020</u>	SUNDANCE DEVELOPMENT CORPORATION	SUNDANCE PRESERVE INC
Section 10 Township 5S Range 3E	12/17/2020 4:46:10 PM	EAS	<u>201745 2020</u>	SUNDANCE DEVELOPMENT CORPORATION	SUNDANCE PRESERVE INC
Section 10 Township 5S Range 3E	12/21/2020 4:33:53 PM	ASSIGN	<u>204421 2020</u>	SUNDANCE PARTNERS LTD BY (ET AL)	STORYTELLER CANYON PROPERTY OWNER LP BY (ET AL)
Section 10 Township 5S Range 3E	12/22/2020 4:43:10 PM	WD	<u>205788 2020</u>	ATHERTON, WILLIAM & ELIZABETH	ATHERTON, WILLIAM GERARD & ELIZABETH IRENE TEE (ET AL)

Section 11 Township 5S Range 3E	10/6/2020 11:05:47 AM	AGR	<u>155503 2020</u>	SUNDANCE MOUNTAIN RANCH LLC (ET AL)	MINTON, STEPHEN & JONI TEE (ET AL)
Section 11 Township 5S Range 3E	12/1/2020 11:19:28 AM	WD	<u>190275 2020</u>	CARTER, CRAIG G & AMY E	HEITLAUF, DALE ALAN (ET AL)
Section 11 Township 5S Range 3E	12/11/2020 4:36:50 PM	S PLAT	<u>198079 2020</u>	REDFORD, CHARLES ROBERT JR TEE (ET AL)	SUNDANCE REC RESORT PLAT A 4TH AMD AND RESTATED
Section 11 Township 5S Range 3E	12/11/2020 4:43:32 PM	RES COV	<u>198080 2020</u>	MOSS FARMS LLC BY (ET AL)	WHOM OF INTEREST
Section 11 Township 5S Range 3E	12/17/2020 2:57:53 PM	QCD	<u>201568 2020</u>	SUNDANCE DEVELOPMENT CORPORATION AKA (ET AL)	SUNDANCE PRESERVE INC
Section 11 Township 5S Range 3E	12/17/2020 4:46:10 PM	EAS	<u>201745 2020</u>	SUNDANCE DEVELOPMENT CORPORATION	SUNDANCE PRESERVE INC
Section 11 Township 5S Range 3E	12/21/2020 4:33:53 PM	T MEMLS	<u>204419 2020</u>	SUNDANCE VILLAGE HOLDINGS LLC	SUNDANCE PARTNERS LTD BY (ET AL)
Section 11 Township 5S Range 3E	12/21/2020 4:33:53 PM	ASSIGN	<u>204421 2020</u>	SUNDANCE PARTNERS LTD BY (ET AL)	STORYTELLER CANYON PROPERTY OWNER LP BY (ET AL)
Section 11 Township 5S Range 3E	12/22/2020 4:43:10 PM	WD	<u>205788 2020</u>	ATHERTON, WILLIAM & ELIZABETH	ATHERTON, WILLIAM GERARD & ELIZABETH IRENE TEE (ET AL)
Section 11 Township 5S Range 3E	1/5/2021 1:05:03 PM	WD	<u>1856 2021</u>	STANTON, JOHN & AMY	LEE, EZRA S & ASHLEY B
Section 13 Township 5S Range 3E	12/11/2020 4:36:50 PM	S PLAT	<u>198079 2020</u>	REDFORD, CHARLES ROBERT JR TEE (ET AL)	SUNDANCE REC RESORT PLAT A 4TH AMD AND RESTATED
Section 14 Township 5S Range 3E	12/1/2020 11:19:28 AM	WD	<u>190275 2020</u>	CARTER, CRAIG G & AMY E	HEITLAUF, DALE ALAN (ET AL)
Section 14 Township 5S Range 3E	12/11/2020 4:36:50 PM	S PLAT	<u>198079 2020</u>	REDFORD, CHARLES ROBERT JR TEE (ET AL)	SUNDANCE REC RESORT PLAT A 4TH AMD AND RESTATED
Section 14 Township 5S Range 3E	12/17/2020 2:57:53 PM	T MEMLS	<u>201566 2020</u>	SUNDANCE DEVELOPMENT CORPORATION	SUNDANCE PRESERVE INC
Section 14 Township 5S Range 3E	12/17/2020 4:46:10 PM	EAS	<u>201745 2020</u>	SUNDANCE DEVELOPMENT CORPORATION	SUNDANCE PRESERVE INC
Section 14	12/21/2020	R LS	<u>204418 2020</u>	SUNDANCE	SUNDANCE

Township 5S Range 3E	4:33:53 PM			DEVELOPMENT CORPORATION	PARTNERS LTD BY (ET AL)
Section 14 Township 5S Range 3E	12/21/2020 4:33:53 PM	ASSIGN	<u>204421 2020</u>	SUNDANCE PARTNERS LTD BY (ET AL)	STORYTELLER CANYON PROPERTY OWNER LP BY (ET AL)
Section 14 Township 5S Range 3E	12/22/2020 4:43:10 PM	WD	<u>205788 2020</u>	ATHERTON, WILLIAM & ELIZABETH	ATHERTON, WILLIAM GERARD & ELIZABETH IRENE TEE (ET AL)
Section 15 Township 5S Range 3E	12/1/2020 11:19:28 AM	WD	<u>190275 2020</u>	CARTER, CRAIG G & AMY E	HEITLAUF, DALE ALAN (ET AL)
Section 15 Township 5S Range 3E	12/10/2020 2:49:10 PM	S PLAT	<u>197084 2020</u>	MINTON, STEPHEN & JONI TEE (ET AL)	SUNDANCE RECREATIONAL RESORT PLAT L
Section 15 Township 5S Range 3E	12/10/2020 2:52:16 PM	COVLAND	<u>197085 2020</u>	MINTON, STEPHEN & JONI TEE (ET AL)	WHOM OF INTEREST
Section 15 Township 5S Range 3E	12/11/2020 4:36:50 PM	S PLAT	<u>198079 2020</u>	REDFORD, CHARLES ROBERT JR TEE (ET AL)	SUNDANCE REC RESORT PLAT A 4TH AMD AND RESTATED
Section 15 Township 5S Range 3E	12/17/2020 2:57:53 PM	T MEMLS	<u>201566 2020</u>	SUNDANCE DEVELOPMENT CORPORATION	SUNDANCE PRESERVE INC
Section 15 Township 5S Range 3E	12/17/2020 2:57:53 PM	EAS	<u>201567 2020</u>	SUNDANCE DEVELOPMENT CORPORATION	UTAH OPEN LANDS CONSERVATION ASSOCIATION INC THE
Section 15 Township 5S Range 3E	12/17/2020 2:57:53 PM	QCD	<u>201568 2020</u>	SUNDANCE DEVELOPMENT CORPORATION AKA (ET AL)	SUNDANCE PRESERVE INC
Section 15 Township 5S Range 3E	12/17/2020 4:46:10 PM	EAS	<u>201745 2020</u>	SUNDANCE DEVELOPMENT CORPORATION	SUNDANCE PRESERVE INC
Section 15 Township 5S Range 3E	12/22/2020 4:43:10 PM	WD	<u>205788 2020</u>	ATHERTON, WILLIAM & ELIZABETH	ATHERTON, WILLIAM GERARD & ELIZABETH IRENE TEE (ET AL)
Section 22 Township 5S Range 3E	12/11/2020 4:36:50 PM	S PLAT	<u>198079 2020</u>	REDFORD, CHARLES ROBERT JR TEE (ET AL)	SUNDANCE REC RESORT PLAT A 4TH AMD AND RESTATED
Section 22 Township 5S Range 3E	12/17/2020 2:57:53 PM	T MEMLS	<u>201566 2020</u>	SUNDANCE DEVELOPMENT CORPORATION	SUNDANCE PRESERVE INC

[New Search](#) [Main Menu](#)

[Next](#)


[Last](#)

Comments or Concerns on Value/Appraisal - [Assessor's Office](#)

Documents/Owner/Parcel information - [Recorder's Office](#)
[Address Change for Tax Notice](#)

This page was created on 2/17/2021 8:51:26 AM

Copyright © 2011 Utah County Government | All Rights Reserved
[Contact Us](#) | [Terms and Conditions](#) | [Webmaster](#) | [A - Z Services](#)



PARTY FIND ON: JDHQ LAND HOLDING

0 RECORDS

SEARCH LIMITED TO DOCUMENTS IN KOI GROUP: JUDGMENT LIENS

No Matching Records

[New Search](#)


[Main Menu](#)

[Comments or Concerns on Value/Appraisal - Assessor's Office](#)

[Documents/Owner/Parcel information - Recorder's Office](#)

[Address Change for Tax Notice](#)

This page was created on 2/17/2021 8:52:32 AM



PARTY FIND ON: JDHQ LAND HOLDING

0 RECORDS

SEARCH LIMITED TO DOCUMENTS IN KOI GROUP: FEDERAL TAX LIENS

No Matching Records

[New Search](#)

[Main Menu](#)

[Comments or Concerns on Value/Appraisal - Assessor's Office](#)

[Documents/Owner/Parcel information - Recorder's Office](#)

[Address Change for Tax Notice](#)

This page was created on 2/17/2021 8:52:50 AM

Welcome: Cottonwood Title Insurance Age (Balance Owing: \$1052.85)

Home | Make Payment | Manage Account | Help | Logout

Utah Court Case Search Search Tips

Jurisdiction **District** Show Date Range Panel

Search Type **Case Search** Search Scope **County**

Case Number Case Type

Last Name / Company **JDHQ LAND HOLDING*** First Name

Search Results

County	Court Location	Case Type	Case Number 1	Filing Date	First Name	Last Name	Birth Date	Party Code	Case History / Documents
--------	----------------	-----------	---------------	-------------	------------	-----------	------------	------------	--------------------------

No matching record is found.

No match found

PACER Service Center			
Transaction Receipt			
02/17/2021 08:54:05			
PACER Login:	ct0357:2530952:0	Client Code:	
Description:	Search	Search Criteria:	LName: JDHQ Land Holding*
Billable Pages:	1	Cost:	0.10