

WHEN RECORDED, RETURN TO:

Redevelopment Agency of Salt Lake
451 South State, Room 115
PO Box 145518
Salt Lake City, Utah 84114-5518

14305239 B: 11527 P: 9345 Total Pages: 26
10/25/2024 12:51 PM By: aallen Fees: \$0.00
Rashelle Hobbs, Recorder, Salt Lake County, Utah
Return To REDEVELOPMENT AGENCY OF SALT LAKE
451 SOUTH STATE, ROOM 115 SALT LAKE CITY, UT 84114



**NORTH TEMPLE URBAN RENEWAL PROJECT AREA BOUNDARY ADJUSTMENT
APPROVAL NOTICE**

This notification is being provided pursuant to Section 17C-2-109 of the Community Reinvestment Agency Act (“Act”). On October 15, 2024, the Salt Lake City Council voted to adopt an ordinance amending the boundary of the North Temple Urban Renewal Project Area.

On September 27, 2011, the Redevelopment Agency of Salt Lake City Board of Directors and Salt Lake City Council adopted the North Temple Urban Renewal Project Area Plan, which included the description of the boundaries of the project area. A copy of the adopted boundaries is attached as **Exhibit A (Original Boundary)**.

During the 2024 General Session of the Utah State Legislature, the state passed the Utah Fairpark Area Investment and Restoration District, Utah Code 11-70-101, et seq., which requires the Redevelopment Agency of Salt Lake City (RDA) to modify the Original Boundary to account for the boundaries of the state’s newly created fairpark district, more particularly defined at 11-70-101(12).

The Utah Fairpark Area Investment and Restoration District law requires that, by December 31, 2024, the RDA modify the Original Boundary such that it does not overlap with the state’s newly created fairpark district boundaries. This statutory requirement mandates that certain parcels be removed from the Original Boundary and the boundary of the North Temple Urban Renewal Project Area be amended. A map of the amended boundary, a list of the properties being removed from the Original Boundary, and a list of the properties within the amended boundary are attached here as **Exhibit B (Amended Boundary)**.

The City Council found that, due to the state’s adoption of the Utah Fairpark Area Investment and Restoration District, which requires the removal of the property from the Original Boundary, the property is no longer necessary or desirable to the project area. No other amendments to the North Temple Urban Renewal Project Area Plan were considered.

IN WITNESS WHEREOF, the RDA has caused this Notice to be duly executed as of the date appearing above.

RDA:

REDEVELOPMENT AGENCY OF SALT LAKE CITY

By: Caralindsey, for
Danny Walz, Director

Approved as to legal form:

AP

Allison Parks, Senior City Attorney

STATE OF UTAH)

: ss.

COUNTY OF SALT LAKE)

The foregoing instrument was acknowledged before me this 24th day of October, 2024, by Danny Walz, Director of REDEVELOPMENT AGENCY OF SALT LAKE CITY, LLC, a public entity. Caralindsey

Robyn G Stine

NOTARY PUBLIC

Residing at: Salt Lake City

My Commission Expires: 2/21/2027

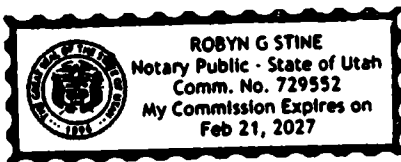


EXHIBIT A

[Original Boundary]

North Temple Urban Renewal Project Area (Original Boundary)

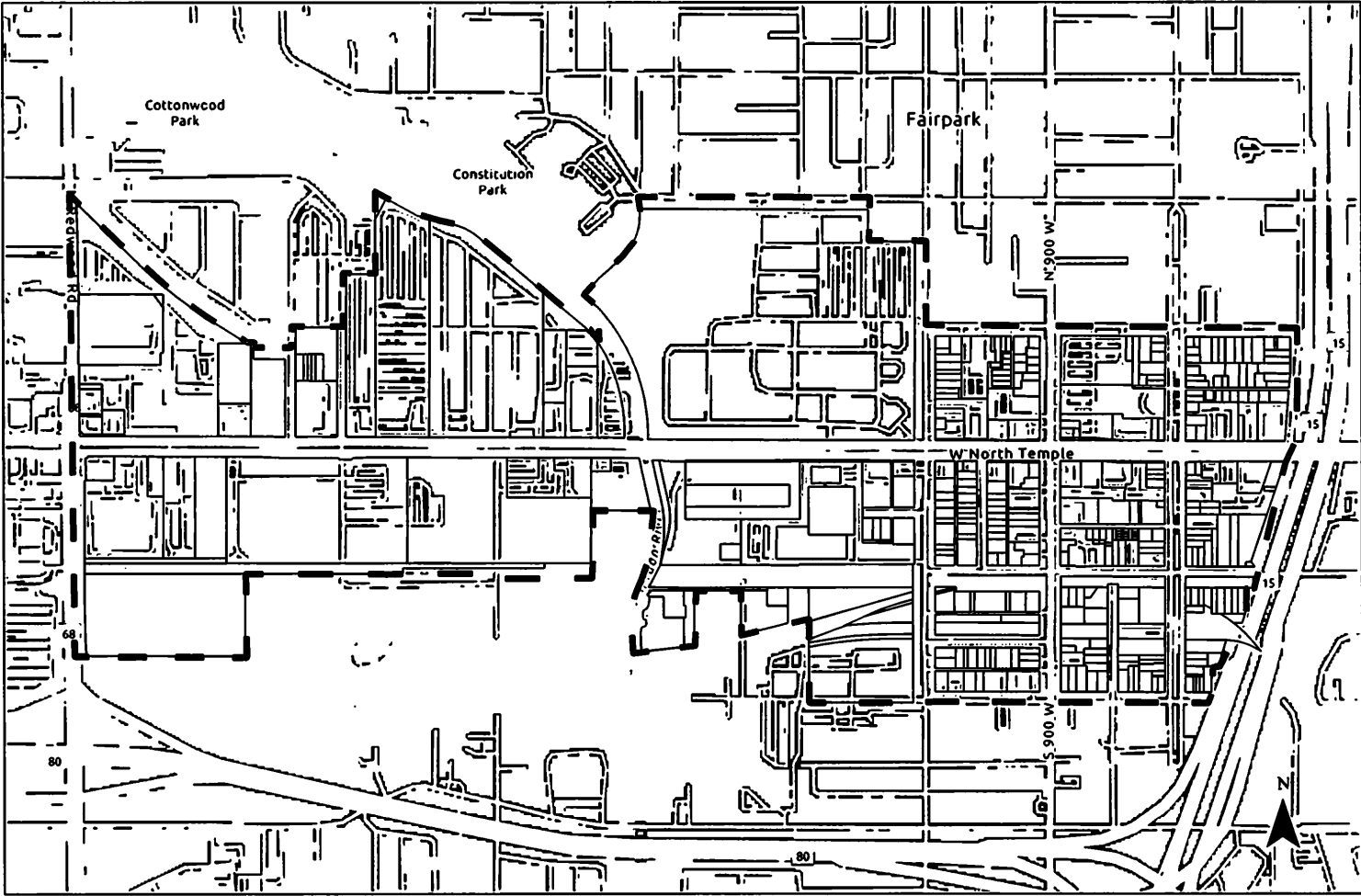


EXHIBIT A

NORTH TEMPLE URBAN RENEWAL PROJECT AREA BOUNDARIES (original boundary)

Beginning at a point that is N74°03'53"W 114.40 feet from the North Quarter Corner of Section 3, Township 1 South, Range 1 West, Salt Lake Base and Meridian to a point on the west line of Redwood Road; thence along the west line of Redwood Road the following eight courses, N00°58'43"W 159.08 feet; thence N03°33'49"E 75.76 feet; thence N00°57'51"W 93.09 feet; thence N00°59'20"W 312.30 feet; thence N01°59'12"E 164.71 feet; thence N00°04'15"E 610.39 feet; thence N00°39'31"W 582.15 feet; thence N01°23'18"W 222.51 feet; thence N73°57'17"E 109.56 feet to a point on the east line of Redwood Road; thence along the south line of parcel tax number 08-34-401-017 the following five courses S45°39'15"E 523.83 feet; thence along a tangent curve to the left, length 593.94 feet, radius 2831.90 feet, chord bearing S51°39'45"E chord 592.85 feet, central angle 12°01'00"; thence S57°40'15"E 288.58 feet; thence S89°59'15"E 39.51 feet; thence S00°00'10"E 31.55 feet to a point on the north line of Sumner Avenue; thence along said line N89°59'18"E 267.03 feet to a point on the east line of Cornell Street; thence along said line N00°02'04"W 137.50 feet to a point on the center line of a vacated alley of Block Four, Agricultural Park Plat 'B'; thence along said center line N89°58'37"E 320.10 feet to a point on the east line of 1460 West Street; thence along the east line of said street N00°00'12"W 333.89 feet to the northwest corner of parcel tax number 08-34-428-012 a part of block 10, Jordan Plat 'A' thence along the north line of said parcel N89°58'37"E 188.75 feet to the west line of parcel tax number 08-34-428-011; thence along the west line of said parcel N00°00'39"E 501.00 feet to the southwest corner of Salt Lake City Corporation Open Space Parcel tax number 08-34-428-003; thence along the south line of said parcel S61°29'54"E 303.99 feet; thence S76°01'08"E 80.54 feet to the southeast corner of said parcel; thence along the east line of said parcel N00°03'44"W 17.58 feet to the southwest corner of Salt Lake City Corporation Jordan River Trail Parcel tax number 08-35-301-011; thence along the south line of said parcel S76°01'07"E 166.83 feet; thence along a tangent curve to the right, length 162.00 feet, radius 355.00 feet,

chord bearing S62°56'44"E chord 160.60 feet, central angle 26°08'46"; thence S49°52'21"E 541.68 feet; thence S50°22'18"E 377.82 feet to the point on the south line of said parcel; thence along the south line of said parcel N89°58'21"E 55.67 feet to the southeast corner of said parcel; thence along the east line of said parcel N00°16'08"E 147.34 feet to a point on the east line of Salt Lake County Parcel tax number 08-35-301-009 ; thence along the east line of said parcel the following three courses; N49°52'43"W 107.02 feet; thence N40°07'17"E 140.02 feet; thence N48°37'17"E 180.03 feet; thence along a tangent curve to the left, length 359.85 feet, radius 375.06, chord bearing N21°08'08"E, chord 346.21 feet and central angle 54°58'19" to a point on the south line of 300 North Street; thence N00°00'54"W 128.54 to a point on the north line of 300 West; thence N89°56'58"E 1441.28 feet along the north line of 300 West to a point on the east line of Marion Street; thence S00°02'50"W 328.92 feet along the west line of Salt Lake City Parcel tax number 08-35-329-002 to a point on the southwest corner of said parcel; thence S89°59'44"E 431.34 feet along the south line of said property to the east line of 1000 West Street; thence S00°19'51"W 456.89 feet along the east line of 1000 West to a point on the north line of 200 North; thence S89°44'35"E 2337.36 feet to a point on the west N/A line of the I-15 Freeway; thence along the West N/A line of the I-15 Freeway the following thirteen courses S03°54'09"W 291.85 feet; thence S04°08'35" W 496.98 feet; thence S27°33'29"W 149.12 feet; thence S19°05'16"W 663.46 feet; thence S39°25'52"E 43.68 feet; thence S23°36'12"W 144.46 feet; thence S00°00'41"E 155.23 feet; thence S17°23'42"W 132.76 feet; thence S59°23'59"W 94.76 feet; thence S15°57'30"W 171.49 feet; thence S89°58'22"W 45.99 feet; thence S00°00'41"E 165.08 feet; thence S14°52'25"W 136.57 feet to the south line of First South Street; thence along the south line of 100 South Street S89°58'34"W 2638.96 feet to a point on the west line of vacated 1100 West Street; thence N00°01'12"W 566.21 feet along the vacated line of 1100 West Street to a point on the north right of way fence of Union Pacific Rail Road as located in a Utah Power & Light Co. Boundary Survey number S93-08-0458 Salt Lake County Surveyors Office; thence along the said Union Pacific Rail Road Boundary fence the following four courses S75°35'30"W 272.37 feet; thence

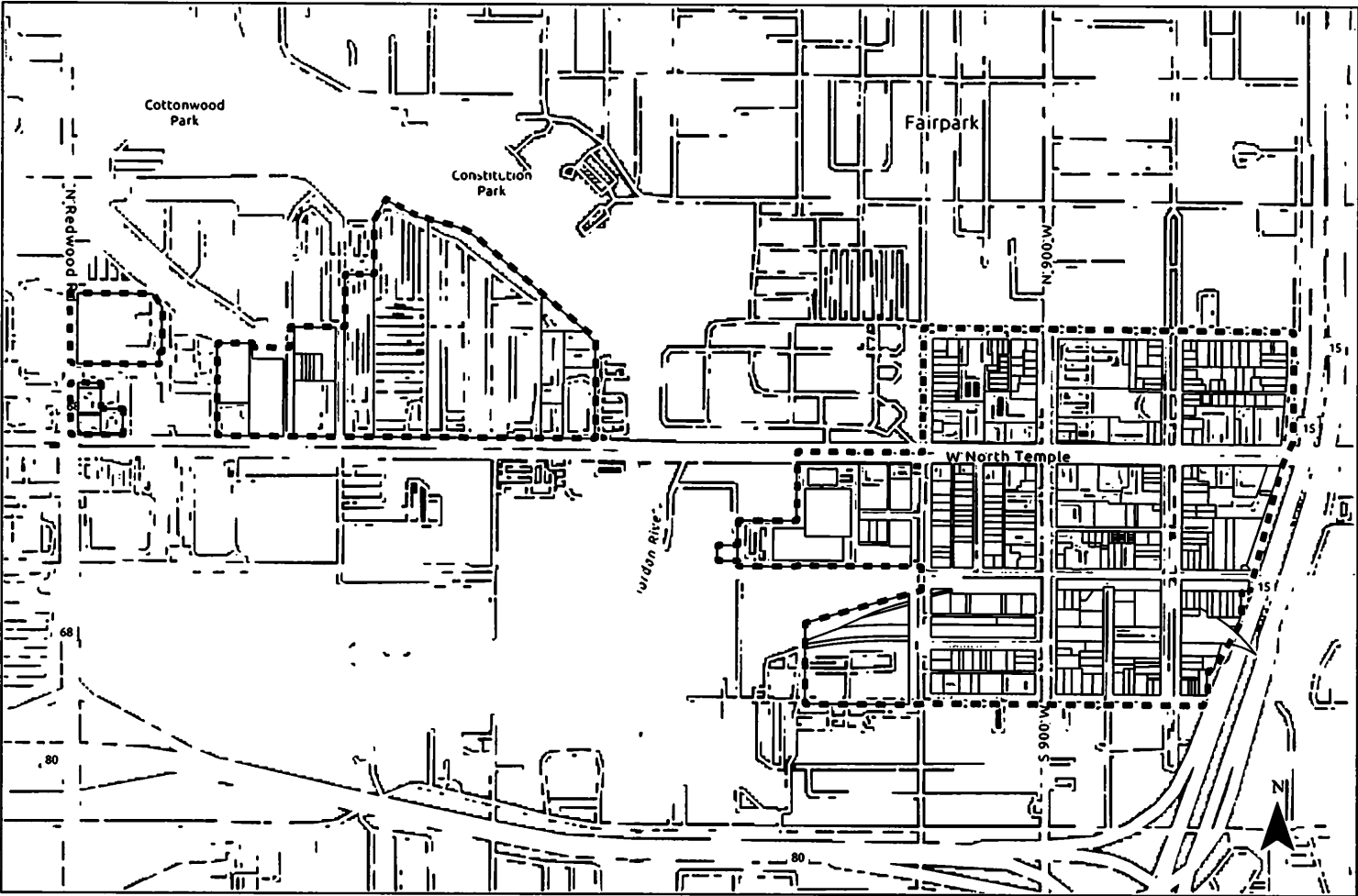
S76°13'42"W 34.26 feet; thence S79°01'10"W 302.28 feet; S82°08'56"W 322.68 feet to a point on the east bank of the Jordan River; thence N88°31'15"W 119.31 feet to a point on the west bank of the Jordan River corridor as depicted on Salt Lake City Atlas Plat 31; thence along the west bank of the Jordan River corridor the following six courses, a non-tangent curve to the right, length 150.77 feet, radius 1184.96 feet, chord bearing N05°07'27"E chord 150.67 feet, central angle 07°17'24"; thence S81°13'52"E 5.00 feet; thence N08°46'09"E 140.50 feet; thence along a tangent curve to the right, length 204.78 feet, radius 2259.97 feet, chord bearing N11°21'54"E chord 204.71 feet, central angle 05°11'30"; thence N13°57'39"E 266.97 feet; thence along a non-tangent curve to the left, length 116.59 feet, radius 349.38 feet, chord bearing N04°34'30"E chord 116.05 feet, central angle 19°07'12" to a point on the north line of parcel tax number 08-35-353-006; thence S89°56'25"W 406.97 feet along the north line of said parcel; thence S00°03'34"E 396.78 feet along the west line of said parcel to a point on the south line of vacated South Temple Street; thence S89°58'07"W 2167.88 feet along the south line of vacated South Temple Street to a point on the northeast corner of parcel tax number 15-03-201-001; thence S00°05'15"W 520.00 feet to the southeast corner of said parcel; thence S89°58'07"W 1001.68 feet along the south line of said parcel to a point on the east line of Redwood Road; thence S45°33'23"W 264.74 feet to a point on the west line of Redwood Road; thence along the west line of Redwood Road the following four courses N02°30'30"E 728.79 feet; thence N30°41'11"W 31.45 feet; thence N00°58'43"W 38.37 feet; thence N44°01'17"E 13.54 feet to the point of beginning.

Contains ± 18,272,466.48 sq. ft. or 419.478 acres, or approximately 319 acres of publicly and privately owned property, excluding public streets.

EXHIBIT B

[Amended Boundary]

North Temple Urban Renewal Project Area (Amended Boundary)



Parcels Removed from Original Boundary

PARCEL_SID	PARCEL_ADDR	CITY	STATE	ZIPCODE	OWN_FULL_NAME	PARCEL_ACRE	LEGAL_DESC
08-34-401-024-0000	1588 W NORTH TEMPLE ST	Salt Lake City	UT	84116	DIV OF FACILITIES CONSTR & MANAGEMENT	14.5	1005.BEG N 803 52 FT & E 287 35 FT FR S 1/4 COR SEC 34, T 1N, R 1W, SLM, N 165 FT, W 141 FT, N 163 85 FT, W 140 21 FT, N 2°09'23" W 110 48 FT, E 514 47 FT, N 77 22 FT, E 16 5 FT, N 369 FT, W 530 64 FT, N 17 8 FT, W 5 98 FT, NLY ALG CURVE TO L 324 31 FT, N
08-34-453-004-0000	1625 W NORTH TEMPLE ST	Salt Lake City	UT	84116	L.L.C. NORTH TEMPLE HOLDINGS	0.57	1008.BEG 499 25 FT E & 660 FT N FR THE SW COR OF SE 1/4 OF SEC 34, T 1N, R 1W, S L M, W 100 FT, S 250 FT; E 100 FT, N 250 FT TO BEG. 0 57 AC M OR L 4845-0100 5359-0685 6142-0516 8507-4319,8963-2917 9961-6140 10281-8061 10689-7017 10963-6247
08-34-453-005-0000	1605 W NORTH TEMPLE ST	Salt Lake City	UT	84116	UTAH POWER & LIGHT CO	2.876	0.BEG 499 25 FT E & 33 5 FT N FR SW COR OF SE 1/4 SEC 34, T 1N, R 1W, S L M, E 200 FT, N 626 5 FT, W 200 FT, S 626 5 FT TO BEG. 2 876 AC
08-34-453-006-0000	1569 W NORTH TEMPLE ST	Salt Lake City	UT	84116	UTAH POWER & LIGHT CO	2.88	0.COM 899 25 FT E & 33 5 FT N FR S 1/4 COR SEC 34 T 1N R 1W SLM, SEC 34 T 1N R 1W S L M, E 200 FT N 626 5 FT W 200 FT S 626 5 FT TO BEG 2.88 AC
08-34-453-009-0000	4 N REDWOOD RD	Salt Lake City	UT	84116	UTAH POWER & LIGHT COMPANY	0.69	328.THE S 33 5 FT OF THE W 899 25 FT OF THE SW 1/4 OF SE 1/4 OF SEC 34, T 1N, R 1W, SLM, 0 69 AC M OR L. 3037-0854
08-34-453-011-0000	1659 W NORTH TEMPLE ST	Salt Lake City	UT	84116	GEORGIA ELAINE CARLSON, GEC RV LV TRST	5.97	SEC 34 T1N1W1R1 S 1/4 COR SEC 34, T1N, R1W, SLM, N 476 50 FT, N 89°56'26" E 186 39 FT M OR L, N 0°03'08" W 150 FT M OR L, E 213 FT M OR L, S 250 FT, S 376 50 FT, W 499 25 FT TO BEG 5 97 AC M OR L 4845-0099,5359
08-34-453-014-0000		Salt Lake City	UT	84116	LHM DEV B, LLC	0.63	
08-34-477-004-0000	1407 W NORTH TEMPLE ST	Salt Lake City	UT	84116	UTAH POWER & LIGHT COMPANY	14.64	0.COM AT SE COR SEC 34 T 1N R 1W SL MER W 36 RDS N 40 RDS TO S, LINE OF NORTH TEMPLE ST E 632 9 FT S 250 FT E 536 FT S 410, FT W 574 9 FT TO BEG 14 64 AC
08-34-477-008-0000	1465 W NORTH TEMPLE ST	Salt Lake City	UT	84116	ROCKY MOUNTAIN POWER	17.3	SEC 34 T1N1W1R1 N 1/2 COR SEC 34, T1N, R1W, SLM, N 476 50 FT, N 89°56'26" E 186 39 FT M OR L, N 0°03'08" W 150 FT M OR L, E 213 FT M OR L, S 250 FT, S 376 50 FT, W 499 25 FT TO BEG 5 97 AC M OR L 4845-0099,5359
08-35-351-008-0000	1220 W NORTH TEMPLE ST	Salt Lake City	UT	84116	DEPT ADM SERV STATE OF UTAH	2.06	917.BEG SE COR LOT 1, BLK 1, JORDAN PLAT A, S 89°58'38" W 111.76 FT, N 0°00'55" W 679 FT M OR L TO W BANK OF JORDAN RIVER, SLY ALG RIVER 770 FT M OR L TO N LINE OF NORTH TEMPLE T, S 89°58'38" W 153 24 FT TO BEG 2 06 AC M OR L 5915-1251"
08-35-353-001-0000	1355 W NORTH TEMPLE ST	Salt Lake City	UT	84116	UTAH POWER & LIGHT CO	0.57	126.COM 38 9 FT E & 535 FT N FR SW COR SEC 35 T 1N R 1W SL MER N, 125 FT E 200 FT S 125 FT W 200 FT TO BEG 0.57 AC
08-35-353-002-0000	1275 W NORTH TEMPLE ST	Salt Lake City	UT	84116	UTAH POWER & LIGHT CO	1.44	223.COM N 89°56'26" E 434 9 FT & N 0°00'55" W 410 FT & S 89°56'26" W 30 22 FT FR SW COR SEC 35 T 1N R 1W SL MER S, 89°56'26" W 1148 40 FT, N 0°02'08" W 860 FT, N 89°57'52" E 219 78 FT, S 87°24'31" E 132 35 FT, N 89°47'32" E 359 56 FT, S 35°51'50" E 11 78 FT, N 89°59'22" E 7
08-35-353-003-0000	1255 W NORTH TEMPLE ST	Salt Lake City	UT	84116	UTAH STATE BUILDING OWNERSHIP AUTHORITY	1.06	815.COM N 89°56'26" E 434 9 FT & N 0°00'55" W 410 FT FR SW COR SEC 35 T 1N R 1W SL MER S 89°56'26" W 30 22 FT N 0°00'55" W 170 9 FT S 89°56'26" W 63 78 FT N 0°00'55" W 79 1 FT N, 89°56'26" E 234 FT S 0°00'55" E 250 FT S 89°56'26" W 140 FT, TO BEG 1 06 AC 684
08-35-353-004-0000	1221 W NORTH TEMPLE ST	Salt Lake City	UT	84116	PACIFICORP	0.24	423.COM 40 RDS N & 574 9 FT E FR SW COR SEC 35 T 1N R 1W SL MER, E 125 FT S 82 FT W 125 FT N 82 FT TO BEG 0 24 AC
08-35-353-005-0000	1219 W NORTH TEMPLE ST	Salt Lake City	UT	84116	PACIFICORP	1.63	808.COM 40 RDS N & 50 6 RDS E FR SW COR SEC 35 T 1N R 1W SL MER, W 135 FT S 82 FT W 125 FT S 248 FT E TO W BANK OF JORDAN RIVER, NLY ALG SD RIVER TO BEG LESS TRACT DEEDED TO SLCO, 1 63 AC 5429-0002
08-35-376-013-0000	1085 W NORTH TEMPLE ST	Salt Lake City	UT	84116	DIVISION OF FACILITIES CONSTRUCTION & MGMT	6.04	329.LOTS 1 THRU 52, NORTH TEMPLE ST SUB OF N 1/2 BLK 55, PLAT C, TOGETHER WITH 1/2 VACATED STREET ABUTTING ON E TOGETHER, WITH VACATED ALLEY & ALL VACATED STREET ABUTTING ON S LESS, AND EXCEPTING, BEG NW COR LOT 27, NORTH TEMPLE STREET SUB, N 89°58'38" E
08-35-376-015-0000	1201 W NORTH TEMPLE ST	Salt Lake City	UT	84116	DIVISION OF FACILITIES CONSTRUCTION & MGMT.	4.55	427.BEG N 89°58'36" E 22 71 FT FR SW COR LOT 2, BLK 55, PLAT C, SLC SUR, N 0°00'55" W 34 32 FT; S 89°58'36" W 130 FT, N 0°00'55" W 100 FT, N 89°58'36" E 130 FT, N 0°00'55" W 155 68 FT, S 89°58'36" W 352 FT, N 0°00'55" W 370 FT, S 89°58'36" W 215 FT M OR L
15-02-102-001-0000		Salt Lake City	UT	84104			
15-02-102-002-0000		Salt Lake City	UT	84104			
15-02-126-001-0000		Salt Lake City	UT	84104			
15-02-126-003-0000	20 S 1100 W	Salt Lake City	UT	84104	UTAH POWER & LIGHT CO	1.59	JONES SUB 0000, LOTS 7 TO 12 INCL & LOTS 15 16 & 17 BLK 1 JONES SUB TOGETHER, WITH 1/2 VACATED STREETS ABUTTING ON W & N LESS RR
15-02-126-006-0000	3 N 1000 W	Salt Lake City	UT	84104	SALT LAKE GARFIELD & WESTERN RAILWAY CO	5.42	SEC 02 T1N1W1R1 S 1/4 COR SEC 34, T1N, R1W, SLM, N 476 50 FT, N 89°56'26" E 186 39 FT M OR L, N 0°03'08" W 150 FT M OR L, E 213 FT M OR L, S 250 FT, S 376 50 FT, W 499 25 FT TO BEG 5 97 AC M OR L 4845-0099,5359
15-02-126-007-0000	6 S 1000 W	Salt Lake City	UT	84104	SALT LAKE GARFIELD & WESTERN RAILWAY CO	0.35	JONES S 0409, LOTS 13 & 14, BLK 1, JONES SUB
15-02-130-001-0000	1051 W SOUTH TEMPLE ST	Salt Lake City	UT	84104	UTAH POWER & LIGHT	2.83	0.N 1/2 OF LOTS 5 & 6, BLK 53, PLAT C, SLC SUR LESS RAILROAD, ALSO BEG AT NE COR OF LOT 8, BLK 53, PLAT C, SLC SUR, S 89°58'29" W 330 0 FT, S 0°01'31" E 120 47 FT, N 74°06'30" E, 343 06 FT, N 0°00'55" W 26 68 FT TO BEG ALSO BEG S 0°00'55" E 165 0 FT FR NW C

Parcels Removed from Original Boundary

PARCEL_SID	PARCEL_ADDR	CITY	STATE	ZIPCODE	OWN_FULL_NAME	PARCEL_ACRE	LEGAL_DESC
15-03-201-001-0000	55 S REDWOOD RD	Salt Lake City	UT	84104	SOFIA IMAMI	12.1	116.BEG S 0°03'34" E 66.5 FT & N 89°56'26" E 36.85 FT FR N 1/4.COR OF SEC 3, T 1S, R 1W, S L M, S 0°54'51" E 167.96 FT, S, 1°41'39" E 300.04 FT, S 6°48'55" E 52.5 FT, N 89°56'26" E, 1001.68 FT, N 0°03'34" E 520 FT, S 89°56'26" W 1020 FT TO,BEG. 12.1 AC M OR
15-03-201-010-0000	1 S REDWOOD RD	Salt Lake City	UT	84116	PACIFICORP	3.77	1128.BEG E 33 FT M OR L FR N 1/4 COR OF SEC 3, T 1S, R 1W, S L M, N 89°56'26" E 2615.5 FT TO NE COR OF SD SEC 3, N 89°56'26" E, 306 FT, S 0°03'34" E 33 FT TO N LINE OF B K 2, JORDAN, ADDITION (VACATED), S 89°56'26" W 900 FT TO NW COR OF BLK 4, SD JORDAN ADDI
08-35-329-001-0000	155 N 1000 W	Salt Lake City	UT	84116	DIVISION OF FACILITIES CONSTRUCTION & MGMT	50	721.BEG AT THE SE COR LOT 1, BLK 65, PLAT C, SLC SUR N 1252.0 .FT, W 300.0 FT; N 200.0 FT, W 1422.0 FT M OR L TO OLD JORDAN,RIVER CHANNEL, SWLY ALG SD OLD CHANNEL TO THE INTERSECTION .OF THE PRESENT JORDAN RIVER CHANNEL, SEVY ALG SD PRESENT ,CHANNEL

Parcels within Amended Boundary

PARCEL_SID	PARCEL_ADD	CITY	STATE	ZIPCODE	OWN_FULL_N	PARCEL_ACR	LEGAL_DESC
08-34-401-020-0000	1560 W NORTH TEMPLE ST	Salt Lake City	UT	84116	STORAGE EQUITIES INC QUITIES INC	1.807	1227.BEG N 1011 85 FT M OR L & E 879.7 FT M OR L FR SW COR OF SE 1/4 OF SEC 34, T 1N, R 1W, S L M, N 0°30' E 380.1 FT, E 205.49 FT, S 379.99 FT, S 89°58'38" W 208.81 FT TO BEG. .1 807 AC M OR L. 5823-1957 6086-1971
08-34-401-023-0000	144 N REDWOOD RD	Salt Lake City	UT	84116	GEC RV LV TR, IRRV TRST OF CAROL SUSAN CRAIG SUSAN CRAIG	0.11	826.BEG 33 FT N FR NE COR OF LOT 16, BLK 2, BUNNELL'S SUB, N 33, FT, W 141.6 FT M OR L, S 33 FT, E 141.6 FT M OR L TO BEG .5973-1500 *** FIRST INTERSTATE BANK OF UTAH NA, TR *** IR
08-34-401-025-0000	176 N REDWOOD RD	Salt Lake City	UT	84116	176 N REDWOOD SLC, LLC OD SLC, LLC	5.39	720.BEG N 1242.78 FT & W 1.97 FT FR SE COR OF SW 1/4 SEC 34, T 1N, R 1W, SLM, E 518.42 FT, N 77.22 FT, N 284 FT, N 35°13'03" W 104.04 FT, W 475.75 FT, SLY ALG 22971.31 FT, RADIUS CURVE TO R 254.32 FT, S 0°04'27" W 191.9 FT TO BEG .539 AC
08-34-401-027-0000	1550 W NORTH TEMPLE ST	Salt Lake City	UT	84116	MOUNTAIN STATES TELEPHONE & TELEGRAPH CO ELEGRAPH CO	0.99	SEC.34 T1WNSHP 1N R1W 1W 1Q 0224.BEG 804.24 FT N & 879.7 FT E FR SW COR OF SE 1/4 OF SEC 34, T1N, R1W, S L M, N 0°30' E 207.45 FT, N 89°58'38" E 208.81 FT, S 207.56 FT, S 89
08-34-428-006-0000	1350 W NORTH TEMPLE ST	Salt Lake City	UT	84116	J-J BAKD LC J-J BAKD LC	19.79	829.COM S 89°58'38" W 457.26 FT FR SE COR LOT 1 BLK 1 JORDAN PLAT A S 89°58'38" W 63 FT N 0°00'55" W 52.03 FT N 89°54'22" W 110 FT S 0°00'55" E 17.17 FT N 89°54'22" W 40 FT S 0°00' .55" E 35.17 FT S 89°58'38" W 507 FT N 0°00'55" W 1381 FT M .OR L TO
08-34-428-010-0000	1400 W NORTH TEMPLE ST	Salt Lake City	UT	84116	J-J BAKD LC J-J BAKD LC	11.28	829.BEG N 89°58'38" E 200 FT FR SW COR OF LOT 3, BLK 1, JORDAN PLAT A, N 89°58'38" E 345 FT, N 0°00'55" W 1365.26 FT, N 76°00'51" W 80.54 FT, N 81°29'37" W 224.11 FT, S 28°08'21" W, 148.938 FT, S 0°00'55" W 1360.46 FT TO BEG 11.28 AC. .5587-21
08-34-428-013-0000	1458 W NORTH TEMPLE ST	Salt Lake City	UT	84116	J-J BAKD LC J-J BAKD LC	4.43	SEC 34 T1WNSHP 1N R1W 1W 1Q 0816.BEG 804.86 FT N & 1694.85 FT E & N 13.43 FT FR S 1/4 COR OF SEC 34, T1N, R1W, S L B & M, N 1015.49 FT M OR L, E 188.325 FT, S 1028.92 FT, S 89°57'38" W 174.41 FT M OR L, N .46
08-34-451-011-0000	132 N REDWOOD RD	Salt Lake City	UT	84116	GEORGIA ELAINE CARLSON REVOCABLE LIVING TRUST 08/23/2012, CRYSTAL	0.51	826.THE E 16.6 FT OF LOT 11 & ALL OF LOTS 12 THRU 16, BLK 2, BUNNELL'S SUB, ALSO BEG NW COR LOT 12, BLK 2, SD SUB, E 125, FT, N 33 FT, W 141.6 FT, S 33 FT, E 16.6 FT, TO BEG *** FIRST INTERSTATE BANK OF UTAH NA, TR 2/3 INT *** CA
08-34-451-013-0000	120 N REDWOOD RD	Salt Lake City	UT	84116	TRUST NOT IDENTIFIED, GOERGIA E C CARLSON E C CARLSON	0.04	705.BEG NE COR OF LOT 3, BLK 2, BUNNELL'S SUB, S 89°58'38" W .141.6 FT, N 0°03'50" E 13 FT, N 89°58'38" E 141.6 FT, S 0°03'50" W 13 FT TO BEG 8085-2596 *** FIRST INTERSTATE BANK OF UTAH NA, TR 2/3 INT *** CA
08-34-451-016-0000	1692 W NORTH TEMPLE ST	Salt Lake City	UT	84116	TRUST NOT IDENTIFIED, GEC RV LV TR EC RV LV TR	0.43	826.ALL OF LOTS 3 THRU 7 & THE ELY 16.6 FT OF LOT 8, BLK 2, BUNNELL'S SUB LESS AND EXCEPT BEG AT SE COR LOT 3 OF SAID .BLK & SUB, S 89°58'38" W 141.5 FT, N 00
08-34-451-017-0000	1660 W NORTH TEMPLE ST	Salt Lake City	UT	84116	TRUST NOT IDENTIFIED, GEC RV LV TR EC RV LV TR	0.49	826.BEG SW COR OF LOT 2, BLK 2, BUNNELL'S SUB, N 0°03'50" E 165, FT, N 89
08-34-451-018-0000	1694 W NORTH TEMPLE ST	Salt Lake City	UT	84116	SALT LAKE CITY T LAKE CITY	0.04	1221.BEG AT SE COR LOT 3, BLK 2, BUNNELL'S SUB, S 89°58'38" W .141.5 FT, N 00
08-34-451-019-0000	1662 W NORTH TEMPLE ST	Salt Lake City	UT	84116	SALT LAKE CITY T LAKE CITY	0.04	1221.BEG AT SW COR OF LOT 2, BLK 2, BUNNELL'S SUB, N 00°03'50" E .11.58 FT, N 89
08-34-452-015-0000	111 N CORNELL ST	Salt Lake City	UT	84116	FDG GAUGE SLC ASSOCIATES, LLC CIATES, LLC	2.415	AGRICULTURAL PARK PL B S 0103.BEG S 89°58'38" W 1340.26 FT & N 00°01'56" W 803.78 FT FR .THE SE 1/4 OF SEC 34, T1N, R1W, SLM, S 89°58'38" W 216.92 FT, N 587.31 FT, E 16.39 FT, S 00°01'56" E 97.91 FT, N 89°58'38" E
08-34-476-001-0000	150 N CORNELL ST	Salt Lake City	UT	84116	CHENS INTERNATIONAL CORP TIONAL CORP	0.2	AGRICULTURAL A 1023.LOTS 26 & 21 BLK 1 AGRICULTURAL PARK PLAT B. TOGETHER WITH 1/2 VACATED ST ABUTTING ON N & 1/2 VACATED ALLEY ON S 5437-1355
08-34-476-002-0000	150 N CORNELL ST	Salt Lake City	UT	84116	CHENS INTERNATIONAL CORP TIONAL CORP	0.1	AGRICULTURAL PARK PLAT B 1023.LOT 22 BLK 1 AGRICULTURAL PARK PLAT B TOGETHER WITH 1/2 .VACATED STREET ABUTTING ON N & 1/2 VACATED ALLEY ON S 5437-1355
08-34-476-003-0000	150 N CORNELL ST	Salt Lake City	UT	84116	CHENS INTERNATIONAL CORP TIONAL CORP	0.1	AGRICULTURAL A 1023.LOT 23 BLK 1 AGRICULTURAL PARK PLAT B TOGETHER WITH 1/2 .VACATED STREET ABUTTING ON N & 1/2 VACATED ALLEY ABUTTING ON S 5437-1355
08-34-476-004-0000	150 N CORNELL ST	Salt Lake City	UT	84116	CHENS INTERNATIONAL CORP TIONAL CORP	0.1	AGRICULTURAL PARK PLAT B 1023.LOT 24 BLK 1 AGRICULTURAL PARK PLAT B TOGETHER WITH 1/2 .VACATED STREET ABUTTING ON N & 1/2 VACATED ALLEY ON S 5437-1355
08-34-476-005-0000	150 N CORNELL ST	Salt Lake City	UT	84116	CHENS INTERNATIONAL CORP TIONAL CORP	0.2	AGRICULTURAL PARK PLAT B 1023.LOTS 25 & 26, BLK 1, AGRICULTURAL PARK PLAT B 4761-1207 .TOGETHER WITH 1/2 VACATED STREET ABUTTING ON N & 1/2 VACATED ALLEY ABUTTING ON S 5459-1384
08-34-476-015-0000	159 N 1460 W	Salt Lake City	UT	84116	CHENS INTERNATIONAL CORP TIONAL CORP	1.38	510.LOTS 27 THRU 30, BLK 1 & LOTS 1 THRU 11, BLK 4, AGRICULTURAL PARK PL B. TOGETHER WITH PORTIONS OF VACATED STREET AND ALLEYS ON N & S. LESS THE E 11.5 FT THEREOF
08-34-476-017-0000	1490 W NORTH TEMPLE ST	Salt Lake City	UT	84116	1500 TEMPLE 4, LLC MPLE 4, LLC	2.07	104.BEG S 89°58'38" W 11.5 FT & N 00
08-35-351-001-0000	1310 W NORTH TEMPLE ST	Salt Lake City	UT	84116	J-J BAKD LC J-J BAKD LC	1.53	829.COM S 89°58'38" W 457.26 FT & N 0°00'55" W 220 FT FR SE COR .LOT 1, BLK 1, JORDAN PLAT "A", N 0°00'55" W 459.8 FT, S .89°52'16" E 146.92 FT, S 0°04'00" W 329.41 FT, S 89°58'38" W 5.95 FT, S 0°00'55" E 130 FT, S 89°58'38" W 140.5 FT TO BEG, 1.53 AC
08-35-351-002-0000	1250 W NORTH TEMPLE ST	Salt Lake City	UT	84116	J-J BAKD LC J-J BAKD LC	0.99	829.COM S 89°58'38" W 111.76 FT & N 0°00'55" W 449.48 FT FR SE .COR LOT 1, BLK 1, JORDAN PLAT "A", S 89°58'38" W 198.91 FT, N 0°04'00" E 229.93 FT, S 89°52'16" E 128.12 FT, S 45° E .99.67 FT, S 0°00'55" E 159.08 FT TO BEG 0.99 AC. 5847-2870 "

Parcels within Amended Boundary

PARCEL_SID	PARCEL_ADD	CITY	STATE	ZIPCODE	OWN FULL N	PARCEL_ACR	LEGAL_DESC
08-35-351-004-0000	1306 W NORTH TEMPLE ST	Salt Lake City	UT	84116	J-J BAKD LC J-J BAKD LC	0.16	829.COM S 89°58'38" W 520 26 FT FR SE COR LOT 1 BLK 1 JORDAN .PLAT A N 89°54'22" W 150 FT N 0°00'55" W 35 17 FT S .89°54'22" E 40 FT N 0°00'55" W 17.17 FT S 89°54'22" E 110 FT, S 0°00'55" E 52 03 FT TO BEG 0 16 AC BEING IN SW 1/4 SEC .35-1N-1
08-35-351-005-0000	1280 W NORTH TEMPLE ST	Salt Lake City	UT	84116	J-J BAKD LC J-J BAKD LC	0.71	829.COM S 89°58'38" W 457 26 FT FR SE COR LOT 1 BLK 1 JORDAN .PLAT "A", N 0°00'55" W 220 FT, N 89°58'38" E 140 5 FT, S .0°00'55" E 220 FT, S 89°58'38" W 140 5 FT TO BEG 0.71 AC .5947-2870
08-35-351-006-0000	1260 W NORTH TEMPLE ST	Salt Lake City	UT	84116	LC J-J BAKD LC J-J BAKD	2.08	408.COM S 89°58'38" W 111 76 FT FR SE COR LOT 1 BLK 1 JORDAN .PLAT A N 0°00'55" W 449 48 FT S 89°58'38" W 198 91 FT S .0°04' W 99 48 FT S 89°58'38" W 5 95 FT S 0°00'55" E 350 FT N, 89°58'38" E 205 FT TO BEG 2.08 AC 6016-2875 7633-1851 .7633-16
08-35-351-007-0000	1310 W NORTH TEMPLE ST	Salt Lake City	UT	84116	LC J-J BAKD LC J-J BAKD	0.7989	907.BEG 111.76 FT S 89°58'38" W & N 0°00'55" W 679 FT M OR L & S, 89°58'38" W 55 5 FT M OR L FR SE COR OF LOT 1, BLK 1, JORDAN, PLAT A, S 89°58'38" W 290 FT M OR L, N 0°55' W 240 FT M OR L, S 49°52'04" E 380 FT M OR L TO BEG. 7989 AC 2789-604, .2848-03
08-35-376-009-0000	1161 W NORTH TEMPLE ST	Salt Lake City	UT	84116	KSB INDUSTRIES, LLC STRIES, LLC	0.298	1116.BEG N 89°58'36 E 22 71 FT & N 0°00'55" W 34 32 FT FR SW COR, LOT 2, BLK 55, PLAT C, SLC SUR, S 89°58'36" W 130 FT, N .0°00'55" W 100 FT, N 89°58'36" E 130 FT, S 0°00'55" E 100 FT, TO BEG. 0.298 AC 6308-2586 9723-8627, 8631-8636
08-35-376-010-0000	1051 W NORTH TEMPLE ST	Salt Lake City	UT	84116	SALT LAKE CITY T LAKE CITY	0.08	BLK 056 PLAT C .IP 1221.BEG AT NE COR LOT 5, BLK 56, PLAT C, SLC SUR, S 00°00'55 E, 8 76 FT, S 89
08-35-377-012-0000	1015 W NORTH TEMPLE ST	Salt Lake City	UT	84116	SALT LAKE CITY T LAKE CITY	0.03	BOTHWELL & MCCONAUGHY SUB, S 07°00'55 E 8 84 FT, S 89
08-35-377-013-0000	1011 W NORTH TEMPLE ST	Salt Lake City	UT	84116	1011 WEST NORTH TEMPLE, LLC TEMPLE, LLC	0.28	606.LOTS 7, 8 & 9, BLK 2, BOTHWELL & MCCONAUGHY SUB LESS AND .EXCEPTING, BEG NE COR LOT 9, BLK 2, BOTHWELL & MCCONAUGHY .SUB, S 00°00'55 E 8 84 FT, S 89
08-35-377-014-0000	1023 W NORTH TEMPLE ST	Salt Lake City	UT	84116	SALT LAKE CITY T LAKE CITY	0.04	1221.BEG AT NE COR LOT 10, BLK 2, BOTHWELL & MCCONAUGHY SUB, S .00°00'55 E 8 80 FT, S 89
08-35-377-019-0000	1010 W LEARNED AVE	Salt Lake City	UT	84116		0	BOTHWELL & MCCONAUGHY S 0128.BEG AT SE COR LOT 1, BLK 2, BOTHWELL & MCCONAUGHY SUB, N 89°59'47" W 136 59 FT, N 00°00'749" W 198.13 FT, S 89°59'47" E 136 59 FT, S 00°00'749" E 198 13 FT TO BEG (BEING ALL OF LOTS 1, 2,
08-35-378-003-0000	1031 W LEARNED AVE	Salt Lake City	UT	84116	BRMK ESPLANDE APARTMENTS LLC RTMENTS LLC	0.16	BOTHWELL & MCCONAUGHY SUB 0216.W 16 5 FT OF LOT 11 & ALL LOT 12 BLK 1 BOTHWELL & MCCONAUGHY SUB OF BLK 56 PLAT C SLC SUR 1321-0301 9669-9797 09749-2835, 11346-8603
08-35-378-004-0000	1023 W LEARNED AVE	Salt Lake City	UT	84116	BRMK ESPLANDE APARTMENTS LLC RTMENTS LLC	0.21	BOTHWELL & MCCONAUGHY SUB 0216.LOT 10 & E 16 5 FT OF LOT 11 BLK 1 BOTHWELL & MCCONAUGHY SUB OF BLK 56 PLAT C SLC SUR 5565-1407 06605-0112 11346-8603
08-35-378-013-0000	1033 W LEARNED AVE	Salt Lake City	UT	84116	BRMK ESPLANDE APARTMENTS LLC RTMENTS LLC	0.22	216.LOTS 13 & 14 BLK 1, BOTHWELL & MCCONAUGHY SUB 0 22 AC M OR L, 5140-1450 8461-2821, 2823, 2825 9929-7204 9974-4056 .10188-611 10168-4534 11346-8603
08-35-378-015-0000		Salt Lake City	UT	84116	BRMK ESPLANDE APARTMENTS LLC RTMENTS LLC	0.52	
08-35-379-001-0000	1065 W NORTH TEMPLE ST	Salt Lake City	UT	84116	KEPPEL ONE, LLC, DIANE NIELSON ANE NIELSON	0.01	FAIRPARK COMMERCIAL CONDO 1S 0507.UNIT 1, FAIRPARK COMMERCIAL CONDOMINIUMS 10175-6952 .10471-7548 *** KEPPEL ONE, LLC, 56% *** NIELSO
08-35-379-002-0000	1055 W NORTH TEMPLE ST	Salt Lake City	UT	84116	KEPPEL ONE, LLC, DIANE NIELSON ANE NIELSON	0.01	FAIRPARK COMMERCIAL CONDO 1S 0507.UNIT 2, FAIRPARK COMMERCIAL CONDOMINIUMS 10175-6952 .10471-7548 *** KEPPEL ONE, LLC, 56% *** NIELSO
08-35-379-003-0000	1075 W NORTH TEMPLE ST	Salt Lake City	UT	84116	ENVIROTECH MOLDED PRODUCTS, INC ODUCTS, INC	0.01	FAIRPARK COMMERCIAL CONDO 1S 0507.UNIT 3, FAIRPARK COMMERCIAL CONDOMINIUMS 10175-6952 .10184-8037
08-35-379-004-0000	1055 W NORTH TEMPLE ST	Salt Lake City	UT	84116	FAIRPARK COMMERCIAL CONDOMINIUMS OWNERS ASSOC. NERS ASSOC	9.45	FAIRPARK COMMERCIAL CONDO 1S 0507.BEG AT SE COR OF BLK 56, PLAT C, SALT LAKE CITY SUR, SAID .POINT ALSO BEING THE SE COR LOT 1, BLK 1, BOTHWELL AND .MCCONAUGHY'S SUB, N 00°00'55 W 132 07 FT, S 89
08-35-451-001-0000	170 N 1000 W	Salt Lake City	UT	84116	ASHOK TUTEJA, XUEJUAN TUTEJA (JT) TUTEJA (JT)	0.16	328.BEG AT THE NW COR LOT 5, BLK 64, PLAT C, SLC SUR, S 77 1/2 .FT, E 5 1/2 RDS, N 77 1/2 FT, W 5 1/2 RDS TO BEG 3878-0328 .5491-0051 5498-598 5594-0559 6153-0567 6183-0541 6435-1432 .8657-4822 9021-5341 9227-7338, 7364 9320-8647 9416-3780, 3781, 9656-7
08-35-451-002-0000	168 N 1000 W	Salt Lake City	UT	84116	BEATRIZ NEVAREZ (JT) EVAREZ (JT)	0.08	330.COM 77 5 FT S OF NW COR LOT 5, BLK 64, PLAT C, SLC SUR, E .5 5 RDS, S 38 FT, W 5 5 RDS, N 38 FT TO BEG. 4435-675,676 .4435-0677 5452-2979 5452-2981 5692-0612 6137-0529, 6145-2251, 6145-2252 6177-2517 6442-1398 7381-1678 7381-1681 7549-2957, 7549-2
08-35-451-003-0000	164 N 1000 W	Salt Lake City	UT	84116	ANDY TRAN ANDY TRAN	0.19	815.BEG AT SW COR LOT 5 BLK 64 PLAT C SLC SUR N 3 RDS E 10 RDS S, 3 RDS W 10 RDS TO BEG 6048-2280 6222-2540 6232-1105 .6435-1637 6501-2049 6715-0205 8920-8794 9066-0333 9148-161 .9374-8658 9421-7346 9429-1123 9656-7111 9849-1920, 9627 .9961-6
08-35-451-004-0000	160 N 1000 W	Salt Lake City	UT	84116	MOISES GARCIA ISES GARCIA	0.19	1002.COM AT NW COR LOT 4 BLK 64 PLAT C SLC SUR S 3 RDS E 10 RDS N, 3 RDS W 10 RDS TO BEG 6046-2281 6222-2540 6232-1104 .6446-1049 6941-2247 6941-2247 7127-1571 7552-0457 8564-1352 9305-5732 9308-7549
08-35-451-005-0000	154 N 1000 W	Salt Lake City	UT	84116	AMY G STOCKS MY G STOCKS	0.09	731.COM 5 1/2 RDS N OF SW COR LOT 4, BLK 64, PLAT C, SLC SUR, N, 1 1/2 RDS, E 10 RDS, S 1 1/2 RDS, W 10 RDS TO BEG 4515-0229, 6632-0177 7047-1005 7231-0021 10567-2780 10567-2783 .08282-0539

Parcels within Amended Boundary

PARCEL_SID	PARCEL_ADD	CITY	STATE	ZIPCODE	OWN_FULL_N	PARCEL_ACR	LEGAL_DESC
08-35-451-006-0000	150 N 1000 W	Salt Lake City	UT	84116	ALTA FAIRPARK LLC AIRPARK LLC	0.16	126.BEG 4 1/2 RDS S FR NW COR LOT 4, BLK 64, PLAT C, SLC SUR, S, 2 1/2 RDS; E 10 RDS, N 2 1/2 RDS, W 10 RDS TO BEG 4686-0230, 6024-0631 6075-2733 6173-0700 6659-1848 6712-1854 6941-2245, 8324-6025 9304-8383, 11168-11168.
08-35-451-007-0000	144 N 1000 W	Salt Lake City	UT	84116	ALTA FAIRPARK LLC AIRPARK LLC	0.19	126.COM AT SW COR LOT 4, BLK 64, PLAT C, SLC SUR, N 3 RDS, E 10, RDS, S 3 RDS, W 10 RDS TO BEG 4480-341 8276-6928 8289-4393, 10312-7307 10312-7309 10865-5039 11441-5114
08-35-451-008-0000	140 N 1000 W	Salt Lake City	UT	84116	ALTA FAIRPARK LLC AIRPARK LLC	0.11	126.COM AT NW COR LOT 3 BLK 64 PLAT C SLC SUR S 2 RDS E 9 RDS N, 2 RDS W 9 RDS TO BEG 05508-1803, 11448-5375
08-35-451-009-0000	136 N 1000 W	Salt Lake City	UT	84116	ALTA FAIRPARK LLC AIRPARK LLC	0.11	126.COM 2 RDS S FR NW COR LOT 3 BLK 64 PLAT C SLC SUR S 2 RDS E, 9 RDS N 2 RDS W 9 RDS TO BEG 4298-295 5268-0159 5333-0781, 5338-1108, 1109 05338-1110 11448-5357
08-35-451-011-0000	122 N 1000 W	Salt Lake City	UT	84116	OZ14 OPPORTUNITY FUND, LLC Y FUND, LLC	0.31	702.BEG 140 FT N FR SW COR LOT 2 BLK 64 PLAT C SLC SUR N 63 FT, E 11 RDS S 79 25 FT W 7 RDS N 16 25 FT W 66 FT TO BEG 4875-0177 7233-3268 8332-8247 8702-8752 9260-8994 9426-2174, 9627-0067 9697-2903, 2912 10135-1423
08-35-451-012-0000	114 N 1000 W	Salt Lake City	UT	84116	LI TANG WU LI TANG WU	0.11	413.BEG 68 75 FT N FR SW COR LOT 2 BLK 64 PLAT C SLC SUR N 71 25 FT, E 66 FT S 71 25 FT W 66 FT TO BEG 4875-0177
08-35-451-013-0000	963 W 200 N	Salt Lake City	UT	84116	JMC IRREVOCABLE TRUST 04/16/2024 04/16/2024	0.2	417.COM 5 5 RDS E FR NW COR LOT 5 BLK 64 PLAT C SLC SUR E 74 25 FT, S 7 RDS W 74 25 FT N 7 RDS TO BEG 5815-1143 6375-0724, 8442-1398 7231-1636 7231-1638 7587-2027 8020-2528 8020-2534, 8228-1614 8229-0032 9060-3909, 3935 10041-2558, 10199-
08-35-451-014-0000	957 W 200 N	Salt Lake City	UT	84116	CORP OF PRES BISHOP OF CH OF JC OF LDS F JC OF LDS	0.22	0.COM 107 5 FT W FR NE COR LOT 5 BLK 64 PLAT C SLC SUR W 57 5, FT S 10 RDS E 57 5 FT N 10 RDS TO BEG
08-35-451-027-0000	947 W 200 N	Salt Lake City	UT	84116	SALT LAKE RIVERSIDE STAKE OF THE CH OF JC OF LDS F JC OF LDS	1.4	1030.BEG AT NE COR OF LOT 5, BLK 64, PLAT C, SLC SUR, W 107 5 FT, S 165 FT, W 57 5 FT, S 231 FT, E 165 FT, N 231 FT, E 47 5, FT, N 96 FT, W 27 FT, W 20 5 FT TO BEG
08-35-451-028-0000	136 N 1000 W	Salt Lake City	UT	84116	ALTA FAIRPARK LLC AIRPARK LLC	0.03	126.BEG S 396 FT & W 181 5 FT FR NE COR OF LOT 5, BLK 64, PLAT C, SLC SUR, N 66 FT, E 16 5 FT, S 66 FT, W 16 5 FT TO BEG 05830-1597, 11448-5375
08-35-451-029-0000	960 W NORTH TEMPLE ST	Salt Lake City	UT	84116	OCSIF THREE, LLC THREE, LLC	0.43	BLK 064 PLAT C 1P 1110.BEG N 00'00'55 W 12 59 FT FR SW COR LOT 2, BLK 64, PLAT C, SLC SUR, N 0
08-35-451-030-0000	962 W NORTH TEMPLE ST	Salt Lake City	UT	84116	SALT LAKE CITY T LAKE CITY	0.04	1221.BEG SW COR LOT 2, BLK 64, PLAT C, SLC SUR, N 07'00'55 W, 12 59 FT, S 53
08-35-451-033-0000	952 W NORTH TEMPLE ST	Salt Lake City	UT	84116	SALT LAKE CITY T LAKE CITY	0.02	1221.BEG S 89'59'05 W 82 5 FT FR SE COR LOT 2, BLK 64, PL C, SLC SUR, S 89
08-35-451-034-0000	948 W NORTH TEMPLE ST	Salt Lake City	UT	84116	SALT LAKE CITY T LAKE CITY	0.02	918.BEG N 89'59'05 E 247 5 FT FR SW COR LOT 2, BLK 64, PL C, SLC SUR, N 00
08-35-451-035-0000	950 W NORTH TEMPLE ST	Salt Lake City	UT	84116	MCDONALDS REAL ESTATE COMPANY ATE COMPANY	1.11	BLK 064 PLAT C P 1115.BEG N 00'00'43 W 10 07 FT FR SE COR LOT 2, BLK 64, PLAT C, SLC SUR, N 89'34'29" W 117.36 FT, S 88'20'36" W 30 24 FT, N, 00'00'42" W 113 66 FT, S 89'58'45" W 1 00 FT, N 00'00'41" W, 79 26 FT, S
08-35-452-001-0000	935 W 200 N	Salt Lake City	UT	84116	BREANNNA M VALDEZ NA M VALDEZ	0.05	302.COM 20 5 FT E FR NW COR LOT 6 BLK 64 PLAT C SLC SUR E 22 5, FT S 81 FT E 4 5 FT S 15 FT W 27 FT N 96 FT TO BEG 5410-1440, 5456-1386, 05735-1474, 10861-6134
08-35-452-002-0000	933 W 200 N	Salt Lake City	UT	84116	FORTINO RIOYOS, ISABEL RAMIREZ (JT) AMIREZ (JT)	0.14	204.BEG 43 FT E FR NW COR LOT 6, BLK 64, PLAT C, SLC SUR, E 39, 1/2 FT, S 165 FT, W 35 FT, N 84 FT, W 4 1/2 FT, N 81 FT TO BEG 4152-0202 5453-2363 6037-2870 6399-2505, 6411-1484, 6399-2507 6960-2533 8293-7831
08-35-452-003-0000	921 W 200 N	Salt Lake City	UT	84116	SHANELLE T CRIPPS LE T CRIPPS	0.07	208.COM 5 RDS E FR NW COR LOT 6 BLK 64 PLAT C SLC SUR E 2 RDS S, 96 FT W 2 RDS, N 96 FT TO BEG 5754-1887 8306-7005, 9833-1627 9870-2235 9915-2623 10144-7620
08-35-452-004-0000	919 W 200 N	Salt Lake City	UT	84116	ADAM FLEMING DAM FLEMING	0.07	626.BEG 7 RDS E FR NW COR LOT 6, BLK 64, PLAT C, SLC SUR, S 96, FT, E 2 RDS, N 96 FT, W 2 RDS TO BEG 4804-1181 8880-0618, 9039-4475, 4474 9163-1634 9196-1855 9547-5805 9568-4921, 9602-6369 9603-1645
08-35-452-005-0000	165 N LAXON CT	Salt Lake City	UT	84116	SEAN HENNESSEY N HENNESSEY	0.04	1229.BEG 108 FT S & 148 5 FT E FR NW COR OF LOT 6, BLK 64, PLAT C, SLC SUR, S 35 FT, W 54 FT TO ALLEY, N 30 FT, N 45 E TO A PT.DUE W FR BEG, E 49 FT TO BEG 5476-0542 5635-0381 7367-2073, 7579-1395 9013-8842 9014-6950 9046-5046 9111-5141 9186-9224, 9502-
08-35-452-006-0000	161 N LAXON CT	Salt Lake City	UT	84116	JEREMIAH STRATTON, SKYLER STRATTON (TC) RAYTON (TC)	0.04	328.COM 143 FT S & 9 RDS E FR NW COR LOT 6 BLK 64 PLAT C SLC SUR, S 35 FT W 54 FT N 35 FT E 54 FT TO BEG 823-194, 5300-1160, 5335-0141 5401-1140 6108-1303 6108-1525 6945-982 6945-2294, 7078-2179 7078-2181 7569-1352 8126-0176, 0181 8732-9066, 9284-3
08-35-452-007-0000	157 N LAXON CT	Salt Lake City	UT	84116	SHELLY H SCOTT LLY H SCOTT	0.09	610.COM 9 RDS E & 13 FT S FR NW COR LOT 7 BLK 64 PLAT C SLC SUR, S 35 FT W 54 FT N 35 FT E 54 FT TO BEG ALSO COM 1 RD E FR SD, NW COR S 35 FT E 66 FT N 35 FT W 66 FT TO BEG 5069-212, 6280-2994 7083-1296
08-35-452-008-0000	153 N LAXON CT	Salt Lake City	UT	84116	STEVEN W CLARK VEN W CLARK	0.11	1214.BEG 213 FT S & 9 RDS E FR NW COR LOT 6, BLK 64, PLAT C, SLC SUR, S 35 FT, W 132 FT, N 35 FT, E 132 FT TO BEG 4709-0650, 5919-1545 7499-2679 8278-6371 9028-8514, 8516 9773-4711, 9825-2603 9837-9171 9893-6655
08-35-452-009-0000	149 N LAXON CT	Salt Lake City	UT	84116	MANUELA S ALVAREZ A S ALVAREZ	0.1	818.COM 9 RDS E & 83 FT S FR NW COR LOT 7 BLK 64 PLAT C SLC SUR, S 35 FT W 122 FT N 35 FT E 122 FT TO BEG 0000-0000 5312-0064, 5494-1891
08-35-452-010-0000	145 N LAXON CT	Salt Lake City	UT	84116	AVERY USLANER ERY USLANER	0.1	629.COM 9 RDS E & 118 FT S FR NW COR LOT 7 BLK 64 PLAT C SLC SUR, S 35 FT, W 122 FT, N 35 FT, E 122 FT TO BEG 3625-2803, 8421-2010 9287-5334 11388-1400 11389-8987
08-35-453-003-0000	164 N LAXON CT	Salt Lake City	UT	84116	PATRICIA ANNE KITTRELL NE KITTRELL	0.09	928.COM 10 RDS W FR SE COR LOT 6 BLK 64 PLAT C SLC SUR N 50 FT E 82 5 FT S 50 FT W 82 5 FT TO BEG 9038-7032 9048-4392, 10162-6966

Parcels within Amended Boundary

PARCEL_SID	PARCEL_ADD	CITY	STATE	ZIPCODE	OWN_FULL_N	PARCEL_ACR	LEGAL_DESC
08-35-453-004-0000	156 N LAXON CT	Salt Lake City	UT	84116	STONY RIVERS HOLDINGS 1, LLC INGS 1, LLC	0 12	928,BEG 5 RDS W FR NE COR LOT 7 BLK 64 PLAT C SLC SUR W 5 RDS S, 4 RDS, E 5 RDS, N 4 RDS TO BEG 5788-1281 8394-6976 .8396-6446 8422-2224 8671-1619 9147-7659 9845-4364 10038-7724
08-35-453-010-0000	173 N 900 W	Salt Lake City	UT	84116	EPIFANIO JARAMILLO, MARIO QUINTANA (JT) INTANA (JT)	0 12	801,BEG AT NE COR LOT 8 BLK 64 PLAT C SLC SUR W 69 5 FT S 4 5 .RDS, E 69 5 FT, N 4 5 RDS TO BEG 5194-1570 6346-0066 7049-1336
08-35-453-011-0000	165 N 900 W	Salt Lake City	UT	84116	MARK LAWRENCE RK LAWRENCE	0 11	916,COM 4 5 RDS S FR NE COR LOT 6 BLK 64 PLAT C SLC SUR S 3 5 .RDS W 5 RDS N 3 5 RDS E 5 RDS TO BEG 5550-515 5550-0514 .5550-515 6040-1084,1065,1068 6471-33,34,36 7230-1243 .10453-5423 10473-0578
08-35-453-012-0000	159 N 900 W	Salt Lake City	UT	84116	P RUTH MYERS RUTH MYERS	0 09	1126,BEG 8 RDS S FR NE COR OF LOT 8, BLK 64, PLAT C, SLC SUR, S 3 RDS, W 5 RDS, N 3 RDS, E 5 RDS TO BEG 5135-706 5212-1160 .5354-0255 5365-0445 6296-2846 6296-2847 8322-3699 8338-7133, 8359-6870 8423-8710 8569-3295 8625-2536 8660-2993 10111-5886,10134
08-35-453-013-0000	153 N 900 W	Salt Lake City	UT	84116	PABLO A PEREZ BLO A PEREZ	0 09	407,COM 1 RD S FR NE COR LOT 7 BLK 64 PLAT C SLC SUR S 3 RDS W 5,RDS N 3 RDS E 5 RDS TO BEG 9025-9651,9653 9967-198,200 .9967-206 10131-8471 10115-7742 10131-8473
08-35-453-014-0000	149 N 900 W	Salt Lake City	UT	84116	HAO DANG, DEVIN HALLIDAY (JT) LLIDAY (JT)	0 12	1008,COM 3 RDS N FR SE COR LOT 7 BLK 64 PLAT C SLC SUR N 3 RDS W, 109 FT S 3 RDS E 109 FT TO BEG, 7922-1680 8897-1697,1699 .8897-1724 9227-4054 9584-3252 10176-3281 10224-6850 .10542-8099
08-35-453-021-0000	131 N 900 W	Salt Lake City	UT	84116	MIRACLE ROCK CHURCH ROCK CHURCH	1 31	314,BEG 49 5 FT S FR NE COR OF LOT 8, BLK 64, PLAT C, SLC SUR, S 148 5 FT, W 330 FT, N 198 FT, E 165 FT, S 49 5 FT, E 165 FT, TO BEG
08-35-453-023-0000	148 N LAXON CT	Salt Lake City	UT	84116	ERNEST KHOKHAR EST KHOKHAR	0 11	707,BEG N 49 5 FT & W 109 FT FR SE COR LOT 7, BLK 64, PLAT C, SLC SUR, W 56 FT, N 49 5 FT, E 56 FT S 49 5 FT TO BEG ALSO, BEG W 165 FT FR SE COR LOT 7, BLK 64, PLAT C, SLC SUR, N .49 5 FT, E 48 FT, S 49 5 FT, W 48 FT TO BEG 4866-1163 .4866-1
08-35-453-024-0000	910 W NORTH TEMPLE ST	Salt Lake City	UT	84116	GLC 9TEN HOUSING, LLC OUSING, LLC	0 57	BLK 064 PLAT C 1P 0612,BEG AT SE COR LOT 1, BLK 64, PLAT C, SLC SUR, N 132 FT, W .198 FT, S 132 FT, E 198 FT TO BEG, LESS AND EXCEPTING, BEG AT SE COR OF SAID LOT 1, S 8975905 W 198 FT, N 00
08-35-453-025-0000	914 W NORTH TEMPLE ST	Salt Lake City	UT	84116	SALT LAKE CITY T LAKE CITY	0 03	BLK 064 PLAT C 1P 1221,BEG AT SE COR LOT 1, BLK 64, PLAT C, SLC SUR, S 8975905 W .198 FT; N 00
08-35-453-027-0000	942 W NORTH TEMPLE ST	Salt Lake City	UT	84116	SALT LAKE CITY T LAKE CITY	0 01	BLK 064 PLAT C 1P 1221,BEG N 8975905 E 16 5 FT FR SW COR LOT 1, BLK 64, PLAT C, SLC SUR, N 00
08-35-453-029-0000	940 W NORTH TEMPLE ST	Salt Lake City	UT	84116	NORTH TEMPLE OPPORTUNITY QOZB, LLC Y QOZB, LLC	0 39	BLK 064 PLAT C 1P 0116,BEG AT THE SW COR OF LOT 1, BLK 64, PLAT C, SLC SUR, N .0'00'42 W 132 00 FT M OR L, N 89'58'38" E 132 00 FT, S .0'00'42" E 129 12 FT, S 88'20'35" W 49 67 FT, N 80'32'21" W .50 45 FT, N
08-35-453-030-0000		Salt Lake City	UT	84116	MIRACLE ROCK INTERNATIONAL MINISTRIES MINISTRIES	0 32	
08-35-453-031-0000		Salt Lake City	UT	84116	200 NORTH VILLAS, LLC VILLAS, LLC	0 23	
08-35-453-032-0000		Salt Lake City	UT	84116	200 NORTH VILLAS, LLC VILLAS, LLC	0 01	
08-35-454-004-0000	827 W 200 N	Salt Lake City	UT	84116	BECKY ROBINSON FAMILY TRUST 12/01/2023 12/01/2023	0 15	1218,BEG 2 1/2 RDS W FR NE COR LOT 7, BLK 63, PLAT C, SLC SUR, W 2 1/2 RDS, S 9 1/2 RDS, E 2 1/2 RDS, N 9 1/2 RDS TO BEG .4636-0682 5462-1522,1523 7504-3037 8368-8804 8413-8433 .9158-8405 10286-4305 10377-1202 *** B
08-35-454-006-0000	815 W 200 N	Salt Lake City	UT	84116	GUILLERMO ENRIQUEZ, MARIA A ENRIQUEZ (TC) RIQUEZ (TC)	0 28	303,BEG AT NW COR LOT 8, BLK 63, PLAT C, SLC SUR, E 4 5 RDS S 10 W 4 5 RDS N 10 RDS TO BEG 5896-0344 6447-0116 6577-2446 .6601-2154 7551-1610 8254-6963 8361-6188 9096-7587 7584 .9578-6935
08-35-454-007-0000	905 W 200 N	Salt Lake City	UT	84116	OLSEN FAMILY TRUST 08/16/2017 08/16/2017	0 09	1203,COM AT THE NE COR OF LOT 8, BLK 63, PLAT C, SLC SUR, W 5 5,RDS, S 2 5 RDS, E 5 5 RDS; N 2.5 RDS TO BEG 10122-7497 .10176-6905 10595-3817 10877-9438 *** OLSEN FAMILY TRUST 08/16/2017 *** OL
08-35-454-008-0000	173 N 800 W	Salt Lake City	UT	84116	ARIEL ELFTMAN-HANSON TMAN-HANSON	0 12	124,BEG 2.5 RDS S FR NE COR LOT 8, BLK 63, PLAT C, S L C SUR, S .56 75 FT, W 5 5 RDS; N 56 75 FT, E 5 5 RDS TO BEG 4712-1175 .7406-2689 08959-6189 10890-3895 .10998-3833
08-35-454-009-0000	163 N 800 W	Salt Lake City	UT	84116	JOSEPH PATRICK BURT TRUST 06/30/2023 06/30/2023	0 14	708,BEG 98 FT S FR NE COR LOT 8, BLK 63, PLAT C, SLC SUR, S 67 .FT, W 5 5 RDS, N 67 FT, E 5 5 RDS TO BEG 4840-281 4872-182 4972-161, 5039-935, 939 5112-1377 5766-0738 5779-0212 .5925-2382 5943-2414 5958-1279 7193-2799 7223-2656 7205-1933, 7289-2
08-35-454-011-0000	147 N 800 W	Salt Lake City	UT	84116	DAVID B ALLEN VID B ALLEN	0 1	321,BEG 3 RDS N FR SE COR LOT 8, BLK 63, PLAT C, SLC SUR, N 36 .FT, W 115 1/2 FT, S 36 FT, E 115 1/2 FT TO BEG 5079-729, .5109-235, 237, 5165-61, 62 5165-0063 6051-0091 6148-1747
08-35-454-012-0000	145 N 800 W	Salt Lake City	UT	84116	STEVE SAMORA, ELIZABETH MARIE NIELSEN (JT) IEISEN (JT)	0 09	911,BEG 1 RD N FR SE COR LOT 8, BLK 63, PLAT C, SLC SUR, N 2 .RDS, W 7 RDS, S 2 RDS, E 7 RDS TO BEG 04602-0115
08-35-454-024-0000	806 W NORTH TEMPLE ST	Salt Lake City	UT	84116	LOTUS MYNGO, LLC MYNGO, LLC	0 13	131,COM 2 1/2 RDS W OF SE COR LOT 1, BLK 63, PLAT C, SLC SUR, W 2 1/2 RDS, N 141 43 FT, E 2 1/2 RDS, S 141 43 FT TO BEG .4567-0946 7369-0967 09827-5013 10744-7577
08-35-454-025-0000	804 W NORTH TEMPLE ST	Salt Lake City	UT	84116	LOTUS MYNGO, LLC MYNGO, LLC	0 13	131,COM AT SE COR LOT 1, BLK 63, PLAT C, SLC SUR, W 2 1/2 RDS, N 141 43 FT, E 2 1/2 RDS, S 141 43 FT TO BEG 3931-0371 .7369-0967 9801-7645 09827-5014 10744-7577
08-35-454-026-0000	151 N 800 W	Salt Lake City	UT	84116	151 NORTH PROPERTY, LLC OPERTY, LLC	0 3	214,BEG 10 RDS S FR NE COR OF LOT 8, BLK 63, PLAT C, SLC SUR, W 10 RDS, S 79 5 FT, E 10 RDS, N 79 5 FT TO BEG 5524-1876 .5875-0301 6075-2878 6159-1536 6278-0667 7287-2685 9432-8447, 9942-2165 9930-8865 11381-6711

Parcels within Amended Boundary

PARCEL_SID	PARCEL_ADD	CITY	STATE	ZIPCODE	OWN_FULL_N	PARCEL_ACR	LEGAL_DESC
08-35-454-027-0000	816 W JACKSON AVE	Salt Lake City	UT	84116	BECKY ROBINSON FAMILY TRUST 12/01/2023 12/01/2023	0 08	1218.BEG 16 5 FT N & 115 5 FT W FR SE COR OF LOT 8, BLK 63, PLAT C, SLC SUR, N 89 FT, W 49 5 FT, S 89 FT, E 49 5 FT TO BEG .5524-1874 5786-187 6242-1301 6364-1611 8736-5715 10521-8170, "" BECKY ROBINSON FAMILY TRUST 12/01/2023 "" R
08-35-454-030-0000	108 N 900 W	Salt Lake City	UT	84116	ELJ GROWTH, LLC GROWTH, LLC	0 14	1203.BEG 74 75 FT N FR SW COR LOT 4, BLK 63, PLAT C, SLC SUR, N .49 FT, E 123 75 FT, S 49 FT, W 123 75 FT TO BEG. 07809-0142
08-35-454-032-0000	823 W 200 N	Salt Lake City	UT	84116	BECKY ROBINSON FAMILY TRUST 12/01/2023 12/01/2023	0 3	1218.BEG NE COR OF LOT 7, BLK 63, PLAT C, SLC SUR, W 2 1/2 RDS, S 20 RDS, E 2 1/2 RDS, N 20 RDS TO BEG. SUBJECT TO A/R/WY OVER, THE S 1 RD THEREOF. 9155-3974 10365-9455 "" BECKY ROBINSON FAMILY TRUST 12/01/2023 "" R
08-35-454-033-0000	110 N 900 W	Salt Lake City	UT	84116	ELJ GROWTH LLC GROWTH LLC	0 84	413.BEG S 072505 W 495 FT FR NW COR BLK 63, PLAT C, SLC SUR, S 89
08-35-454-034-0000	850 W NORTH TEMPLE ST	Salt Lake City	UT	84116	SALT LAKE CITY T LAKE CITY	0 06	1221.BEG AT SE COR LOT 3, BLK 63, PLAT C, SLC SUR, N 8975318 W, 206 25 FT, N 00
08-35-454-035-0000	880 W NORTH TEMPLE ST	Salt Lake City	UT	84116	ELJ GROWTH, LLC GROWTH, LLC	0 11	1203.BEG AT SW COR LOT 4, BLK 63, PLAT C, SLC SUR, E 5 RDS, N .74 75 FT, W 5 RDS; S 74 75 FT TO BEG. LESS AND EXCEPTING, .BEG AT SW COR LOT 4, BLK 63, PLAT C, SLC SUR, N 0072508 E, 14 96 FT, S 89
08-35-454-036-0000	870 W NORTH TEMPLE ST	Salt Lake City	UT	84116	ELJ GROWTH, LLC GROWTH, LLC	0 05	1203.BEG 2 5 RDS W FR SE COR LOT 4, BLK 63, PLAT C, SLC SUR, W .25 RDS, N 74 75 FT, E 2 5 RDS, S 74 75 FT TO BEG. LESS AND EXCEPTING, BEG AT SW COR LOT 4, BLK 63, PLAT C, SLC SUR, N .0072508 E 14 96 FT, S 89
08-35-454-037-0000	882 W NORTH TEMPLE ST	Salt Lake City	UT	84116	SALT LAKE CITY T LAKE CITY	0 04	1221.BEG AT SW COR LOT 4, BLK 63, PLAT C, SLC SUR, N 8972508 E, 14 96 FT, S 89
08-35-454-038-0000	836 W NORTH TEMPLE ST	Salt Lake City	UT	84116	SHEN KO INVESTMENT GROUP LLC, 838 TEMPLE, LLC TEMPLE, LLC	0 81	722.BEG N 8975318 W 82 5 FT FR SE COR LOT 1, BLK 63, PLAT C, .SLC SUR, N 89
08-35-454-039-0000	852 W NORTH TEMPLE ST	Salt Lake City	UT	84116	SALT LAKE CITY T LAKE CITY	0 01	1221.BEG N 8975318 W 261 95 FT FR SE COR LOT 1, BLK 63, PLAT C, SLC SUR, N 89
08-35-454-041-0000	140 N 900 W	Salt Lake City	UT	84116	RANCHO NT HOLDINGS L L C. INGS L L C.	2 88	BLK 063 PLAT C P 1009.BEG AT THE NE COR OF LOT 1, BLK 63, PLAT C, SLC SUR, S .002507 W 188 62 FT (SLY 188.57 FT BY RECORD), N .895304 W 123 85 FT (N 895318 W 123.75 FT BY RECORD), S 002510 W
08-35-454-042-0000	182 N 900 W	Salt Lake City	UT	84116	ROEDERS SALT LAKE CITY APARTMENTS OWNER II LLC WNER II LLC	3 08	BLK 063 PLAT C P 0728.BEG N 895318 W 247 50 FT FR NE COR BLK 63 PLAT C SLC SUR, S 02505 W 156 75 FT, S 895318 E 41 25 FT, S 02505 W, 152 62 FT, N 895318 W 453.75 FT, N 02505 E 309 37 FT, S 895318
08-35-455-004-0000	52 N 1000 W	Salt Lake City	UT	84116	MIKO MORIYASU IO MORIYASU	0 14	WESTERN SUB SUB 8714-2105 .08714-2109 1121.N 1/2 OF LOT 33 & ALL LOT 34 WESTERN
08-35-455-005-0000	48 N 1000 W	Salt Lake City	UT	84116	HOUSING AUTHORITY OF THE COUNTY OF SALT LAKE F SALT LAKE	0 14	WESTERN SUB 5519-241 5519-0244 .6526-0990 7345-2271 8004-0795 8089-2992 8214-0367 8439-2205 9117-0641 9120-9259 9135-1887 .09378-7456
08-35-455-008-0000	28 N 1000 W	Salt Lake City	UT	84116	SALT LAKE CITY T LAKE CITY	0 38	WESTERN SUB. 0000.LOTS 25 TO 28 INCL WESTERN SUB
08-35-455-009-0000	14 N 1000 W	Salt Lake City	UT	84116	SALT LAKE CITY CORP E CITY CORP	0 37	WESTERN SUB. 0000.LOTS 15 21 22 & 24 WESTERN SUB SALT LAKE CITY CORP. TD
08-35-455-012-0000	69 N CHICAGO ST	Salt Lake City	UT	84116	CHICAGO STREET DEVELOPMENT LLC	0 14	WESTERN SUB. 0919.LOT 3 & N 1/2 OF LOT 4 WESTERN SUB 5492, 1152 6486-2926 .6462-1431 6487-1812 9365-4183 09561-3960 11369-9513
08-35-455-013-0000	59 N CHICAGO ST	Salt Lake City	UT	84116	CHICAGO STREET DEVELOPMENT LLC	0 14	919,S 1/2 LOT 4 & ALL LOT 5, WESTERN SUB OF BLK 57, PLAT C, SLC SUR 4951-891 4951-0892 3097-476 5429-0004 5847-771, 772 .5847-0773 5912-1388 6115-0335 6151-0357 6595-0061 6665-1899 ,7006-0248 7855-0460 7889-1929 8808-5678 8812-3565 9094-3563, 9094-3
08-35-455-015-0000	51 N CHICAGO ST	Salt Lake City	UT	84116	CHICAGO STREET DEVELOPMENT LLC	0 16	WESTERN SUB 4731-379 6470-309,6740-528 6823-1392 6996-2834 9502-1651 10276-1815 10385-0345, 11357-8331
08-35-455-016-0000	45 N CHICAGO ST	Salt Lake City	UT	84116	PREG-ADVANTIS AMJ SALT LAKE CITY, LLC E CITY, LLC	0 09	WESTERN SUB. 1205,LOT 9 WESTERN SUB 9003-4824 9015-7963 10059-1998 11173-8372 ,11351-2005
08-35-455-017-0000	41 N CHICAGO ST	Salt Lake City	UT	84116	PREG-ADVANTIS AMJ SALT LAKE CITY, LLC E CITY, LLC	0 09	WESTERN SUB 10059-1998 11173-8372, 11351-2005 1205,LOT 10 WESTERN SUB 9003-4824 9015-7963
08-35-455-018-0000	39 N CHICAGO ST	Salt Lake City	UT	84116	PREG-ADVANTIS AMJ SALT LAKE CITY, LLC E CITY, LLC	0 09	1205,LOT 11, WESTERN SUB OF BLK 57, PLAT C 4795-1085 5417-900 .6131-1385 6936-2360 9173-3155 9487-3842 9795-904 10296-3075, 10638-1603 11101-1001 11411-9819
08-35-455-019-0000	35 N CHICAGO ST	Salt Lake City	UT	84116	PREG-ADVANTIS AMJ SALT LAKE CITY, LLC E CITY, LLC	0 09	WESTERN SUB. 1205,LOT 12 WESTERN SUB 4161-0027 6668-1830 8353-4725 8353-4729 ,8395-5317 9034-6330 9034-6330 09429-1860 11384-3414 ,11412-7905
08-35-455-020-0000	27 N CHICAGO ST	Salt Lake City	UT	84116	PREG-ADVANTIS AMJ SALT LAKE CITY, LLC E CITY, LLC	0 19	WESTERN SUB. 1205,LOTS 13 & 14, WESTERN SUB 5161-1239 5374-0528 10464-4024 ,11192-2017 11351-2036
08-35-455-021-0000	9 N CHICAGO ST	Salt Lake City	UT	84116	SALT LAKE CITY T LAKE CITY	0 66	WESTERN SUB. 0000,LOTS 16 TO 20 INCL & LOTS 23 & 29 WESTERN SUB
08-35-455-022-0000	44 N 1000 W	Salt Lake City	UT	84116	HOUSING AUTHORITY OF THE COUNTY OF SALT LAKE F SALT LAKE	0 19	122,LOTS 30 & 31, WESTERN SUB 5382-0850 7487-1824 7537-2445 ,8439-0749 09680-2380 11064-8085
08-35-455-027-0000	57 N CHICAGO ST	Salt Lake City	UT	84116	CHICAGO STREET DEVELOPMENT LLC	0 12	919,ALL OF LOT 6 & THE N 8 FT OF LOT 7, WESTERN SUB 6136-1615 ,7460-0487 8241-2592 8247-7311 8283-2561 8285-8278, 8280 .8305-9060 8347-2823 8433-4887 8512-3603 8560-6896 8562-1644 ,8593-2083 9143-5781 09143-5782 11358-8434
08-35-455-028-0000	62 N 1000 W	Salt Lake City	UT	84116	DRP3, LLC DRP3, LLC	0 23	309,LOTS 35 & 36 & S 11 5 FT OF LOT 37, WESTERN SUB 1456-0346 4433-0804 5612-1781 8421-2879 8701-7708 9043-8491 9058-8551 ,9077-0890 9379-4034 9547-5922 9582-7304 10118, 6430 10129-2055 10827-7335
08-35-455-029-0000	963 W NORTH TEMPLE ST	Salt Lake City	UT	84116	GEORGE G LEYBA, JOSIE LEYBA (JT) LEYBA (JT)	0 06	412,THE W 38 FT OF LOTS 1 & 2, WESTERN SUB LESS AND EXCEPTING, .BEG AT NW COR OF SAID LOT 1, N 8975905 E 38 FT, S 00
08-35-455-030-0000	955 W NORTH TEMPLE ST	Salt Lake City	UT	84116	THO PROPERTIES, LLC ERTIES, LLC	0 12	1008,THE E 85 75 FT OF LOTS 1 & 2, WESTERN SUB OF BLK 57, PLAT C, SLC SUR, LESS & EXCEPT, BEG AT NE COR OF SAID LOT 1; S .0070055 E 8 99 FT, N 41

Parcels within Amended Boundary

PARCEL_SID	PARCEL_ADD	CITY	STATE	ZIP_CODE	OWN_FULL_N	PARCEL_ACR	LEGAL_DESC
08-35-455-031-0000	957 W NORTH TEMPLE ST	Salt Lake City	UT	84116	SALT LAKE CITY T LAKE CITY	0 01	WESTERN 1S 1221.BEG AT NE COR OF LOT 1, WESTERN SUB OF BLK 57 PLAT C, SLC, SUR, S 00'00'55 E 8 99 FT, N 41
08-35-455-032-0000	975 W NORTH TEMPLE ST	Salt Lake City	UT	84116	SALT LAKE CITY T LAKE CITY	0 01	WESTERN 1S 1221.BEG AT NW COR LOT 40, WESTERN SUB, N 89'58'38 E 123.75 FT, S 00
08-35-455-033-0000	973 W NORTH TEMPLE ST	Salt Lake City	UT	84116	DRP3, LLC DRP3, LLC	0 33	305,N 21 5 FT OF LOT 37 & ALL LOTS 38, 39 & 40, WESTERN SUB .LESS AND EXCEPTING, BEG AT NW COR OF SAID LOT 40, N 89'58'38 E 123.75 FT, S 00
08-35-458-005-0000	52 N CHICAGO ST	Salt Lake City	UT	84116	JAMES M CUMMINGS M CUMMINGS	0 11	929.BEG 208 5 FT S & 1 FT W FR NW COR LOT 7, BLK 57, PLAT C, SLC, SUR, S 38 5 FT, E 124 FT, N 38 5 FT, W 124 FT TO BEG. 5273-377, 378 5272-0379 6516-1353 6850-1207 7200-1178 7397-2150 7613-1625 9820-2189 9953-4096 09996-1184 10784-
08-35-458-006-0000	46 N CHICAGO ST	Salt Lake City	UT	84116	DAMIAN BERRIOCHOA, NANCY BERRIOCHOA, SCOTT ALBERT BERRIOCHOA (JT)	0 12	1119.BEG 1 FT W & 43 75 FT N OF SW COR LOT 7, BLK 57 PLAT C SLC SUR E 124 FT N 41 25 FT W 124 FT S 41 25 FT TO BEG. 7266-0387 7938-2585 8401-3572 8417-3612 8740-7906 9081-8246, 9120-8104 9123-0822 9195-7263 9202-7910 9337-8187,8195 ,09590
08-35-458-007-0000	40 N CHICAGO ST	Salt Lake City	UT	84116	JUAN J SEGURA AN J SEGURA	0 12	807.COM 1 FT W & 2 5 FT N OF SW COR LOT 7, BLK 57 PLAT C SLC SUR, E 124 FT N 41 25 FT W 124 FT S 41 25 FT TO BEG 5895-0011 ,5903-0156 6533-2095 7978-0999 8589-3843
08-35-458-008-0000	38 N CHICAGO ST	Salt Lake City	UT	84116	CONSUELO BONILLA ELO BONILLA	0 12	710.COM 2 5 FT N & 1 FT W OF NW COR LOT 2, BLK 57 PLAT C SLC SUR, S 41 25 FT E 124 FT N 41 25 FT W 124 FT TO BEG 5895-0012 ,5903-0156 6022-0930 6094-1718 6533-2094 7978-0999 8589-3843
08-35-458-009-0000	36 N CHICAGO ST	Salt Lake City	UT	84116	CHICAGO ST TOWNHOMES PROPERTY, LLC OPERTY, LLC	0 12	1214.COM 1 FT W & 38 75 FT S OF NW COR LOT 2, BLK 57 PLAT C SLC SUR, E 124 FT S 41 25 FT W 124 FT N 41 25 FT TO BEG 5667-1437, 1441, 1443 10714-1959
08-35-458-010-0000	30 N CHICAGO ST	Salt Lake City	UT	84116	CHICAGO ST TOWNHOMES PROPERTY, LLC OPERTY, LLC	0 12	1214.COM 1 FT W & 80 FT S OF NW COR LOT 2, BLK 57 PLAT C SLC SUR, E 124 FT S 41 25 FT W 124 FT N 41 25 FT TO BEG 7136-1479 ,7155-0327 9335-4839 10948-6226
08-35-458-011-0000	28 N CHICAGO ST	Salt Lake City	UT	84116	CHICAGO ST TOWNHOMES PROPERTY, LLC OPERTY, LLC	0 12	1214.COM 451 25 FT S FR NW COR LOT 7, BLK 57, PLAT C, SLC SUR, E 123 FT, S 41 25 FT, W 124 FT, N 41 25 FT, E 1 FT TO BEG 4537-1085 5685-0729 09839-0787 10714-1941 11094-6003
08-35-458-012-0000	18 N CHICAGO ST	Salt Lake City	UT	84116	CHICAGO ST TOWNHOMES PROPERTY, LLC OPERTY, LLC	0 25	1214.COM 1 FT W & 81 FT N OF SW COR LOT 2, BLK 57 PLAT C SLC SUR, N 86 5 FT E 124 FT S 86 5 FT W 124 FT TO BEG 5551-1483 ,5578-2506 5706-2554 09839-0790 10714-1939 11094-6003
08-35-458-013-0000	938 W SOUTH TEMPLE ST	Salt Lake City	UT	84104	CHICAGO ST TOWNHOMES PROPERTY, LLC OPERTY, LLC	0 12	1214.COM 1 FT W OF SW COR LOT 2, BLK 57 PLAT C SLC SUR, N 81 FT E 123 FT S 81 FT W 67 FT TO BEG 6533-2092 9522-2929 2927
08-35-458-014-0000	928 W SOUTH TEMPLE ST	Salt Lake City	UT	84104	CHICAGO ST TOWNHOMES PROPERTY, LLC OPERTY, LLC	0 11	1214.COM 66 FT E OF SW COR LOT 2, BLK 57 PLAT C SLC SUR, N 81 FT E 57 FT S 81 FT W 57 FT TO BEG 6533-2093 9522-2925 2927, 2929
08-35-458-017-0000	65 N 900 W	Salt Lake City	UT	84116	JFI NORTH TEMPLE 1 PARTNERS QOZB, LLC S QOZB, LLC	0 18	1025.COM 105 5 FT FR NE COR LOT 8, BLK 57, PLAT C, SLC SUR, S 68 5 FT, W 198 FT N 9 FT, E 80 FT, N 24 75 FT, E 22 FT, N 33 FT, E 30 FT, N 1,75 FT, E 66 FT TO BEG. 6258-1064 ,6258-1064 6424-2518 9291-1710 09291-1714
08-35-458-022-0000	43 N 900 W	Salt Lake City	UT	84116	LOFTS APARTMENTS, LLC TMENTS, LLC	0 19	718.COM AT NE COR LOT 1, BLK 57, PLAT C, SLC SUR, W 12 RDS, S 41, 1/4 FT, E 12 RDS, N 41 1/4 FT TO BEG 3774-0164 6204-2383 ,8343-7636 9175-703 9655-5606, 5610 10399-3518 11074-3190 ,11087-7148 11090-1099 11158-9203
08-35-458-023-0000	35 N 900 W	Salt Lake City	UT	84116	LOFTS APARTMENTS, LLC TMENTS, LLC	0 19	718.BEG 41 1/4 FT S OF NE COR LOT 1, BLK 57 PLAT C SLC SUR S 41 ,1/4 FT W 12 RDS N 41 1/4 FT E 12 RDS TO BEG 5227-994, 995, ,1002 5227-0996 08385-7646 11074-3192 11090-1099 11158-9203
08-35-458-031-0000	15 N 900 W	Salt Lake City	UT	84116	ZARA AND TAJ INVESTMENTS LLC	0 24	709.BEG N 99 FT FR SE COR LOT 1, BLK 57, PLAT C, SLC SUR, S 24 75 FT, W 99 FT, N 24 75 FT, W 58 FT, N 49 5 FT, E 157 FT, S 49 5 FT TO BEG 6622-0608 8306-7395 8609-2390,8430 ,9718-0330,0332,0334
08-35-458-034-0000	55 N 900 W	Salt Lake City	UT	84116	AUTOZONE INC UTOZONE INC	0 71	831.BEG SE COR LOT 8, BLK 57, PL C, SLC SUR, S 89'58'34 W ,198 131 FT, N 0'01'40" W 156 112 FT, N 89'58'34" E 198.131 ,FT, S 0'01'40" E 156 112 FT TO BEG.
08-35-458-037-0000	912 W SOUTH TEMPLE ST	Salt Lake City	UT	84116	E&H PROPERTIES LLC PERTIES LLC	0 25	802.BEG W 99 FT FR SE COR LOT 1, BLK 57, PLAT C, SLC SUR, W 99 ,FT, N 148.5 FT, E 41 FT, S 49 5 FT, E 58 FT, S 99 FT TO BEG, LESS AND EXCEPTING, BEG N 00'00'55 W 74 25 FT 6 S 89
08-35-458-039-0000	937 W NORTH TEMPLE ST	Salt Lake City	UT	84116	SALT LAKE CITY T LAKE CITY	0 03	1221.BEG S 89'58'38 W 1 FT FR NW COR LOT 7, BLK 57, PLAT C, SLC SUR, N 89
08-35-458-040-0000	935 W NORTH TEMPLE ST	Salt Lake City	UT	84116	FEREYDON SEYSAN BARZEGARY, TOURAJ TRUST 07/30/2024 07/30/2024	0 33	1115.BEG 1 FT W FR NW COR OF LOT 7, BLK 57, PLAT C, SLC SUR, S 127 5 FT, E 124 FT, N 127 5 FT, W 124 FT TO BEG LESS AND EXCEPTING, BEG S 89'58'38 W 1 FT FR SAID NW COR LOT 7, N 89
08-35-458-041-0000	1 N 900 W	Salt Lake City	UT	84116	TEXAS EAGLE PATRIOT PROPERTIES LLC PERTIES LLC	0 19	BLK 057 PLAT C 1P 0902.BEG SE COR LOT 1, BLK 57, PLAT C, SLC SUR, N 00'00'55 W ,74 25 FT, S 89
08-35-458-042-0000	917 W NORTH TEMPLE ST	Salt Lake City	UT	84116	SALT LAKE CITY T LAKE CITY	0 03	1221.BEG S 89'58'38 W 66 FT FR NE COR LOT 8, BLK 57, PLAT C, SLC SUR, S 00
08-35-458-043-0000	915 W NORTH TEMPLE ST	Salt Lake City	UT	84116	JFI NORTH TEMPLE 1 PARTNERS QOZB, LLC S QOZB, LLC	0 42	105.BEG 4 RDS W FR NE COR LOT 8, BLK 57, PLAT C, SLC SUR, S 6 ,1/2 RDS, W 30 FT, S 2 RDS, W 22 FT, S 24 75 FT, W 80 FT, N ,10 RDS, E 8 RDS TO BEG LESS AND EXCEPTING, BEG S 89'58'38 W 66 FT FR NE COR OF SAID LOT 8, S 00
08-35-458-044-0000	907 W NORTH TEMPLE ST	Salt Lake City	UT	84116	SALT LAKE CITY T LAKE CITY	0 01	BLK 057 PLAT C 1P 1221.BEG AT NE COR LOT 8, BLK 57, PLAT C, SLC SUR, S 00'00'55 E ,9 49 FT, W 66 0 FT, N 00
08-35-458-045-0000	905 W NORTH TEMPLE ST	Salt Lake City	UT	84116	ZARA AND TAJ INVESTMENTS, LLC TMENTS, LLC	0 15	1019.BEG AT NE COR LOT 8, BLK 57, PLAT C, SLC SUR, S 105 5 FT, W ,66 0 FT, N 105 5 FT, E 66 0 FT TO BEG, LESS AND EXCEPTING, BEG AT NE COR OF SAID LOT 8, S 00'00'55 E 9 49 FT, W 66 0 FT, N 00
08-35-458-046-0000	23 N 900 W	Salt Lake City	UT	84116	23 N 900 WEST SLC, LLC ST SLC, LLC	0 451	BLK 057 PLAT C 1P 0329.BEG N 00'13'33" E 148 55 FT FR SE COR LOT 1, BLK 57, PLAT C, N 89'46'21" W 198 15 FT, N 00'13'37" E 99 06 FT, S 89'45'45" E 198 15 FT, S 00'13'37" W 99 06 FT TO BEG
08-35-458-047-0000		Salt Lake City	UT	84116	INDICATE CAPITAL REIT, LLC L REIT, LLC	0 22	

Parcels within Amended Boundary

PARCEL_SID	PARCEL_ADD	CITY	STATE	ZIPCODE	OWN_FULL_N	PARCEL_ACR	LEGAL_DESC
08-35-457-001-0000	895 W NORTH TEMPLE ST	Salt Lake City	UT	84116	SHAMROCK PROPERTIES XIX LLC IES XIX LLC	0 49	713.BEG AT NW COR LOT 5, BLK 58, PLAT C, SLC SUR, E 132 FT, S .161 FT, W 132 FT, N 161 FT TO BEG 4588-0448 6076-0509 .6116-0118 09499-6823 11082-3804
08-35-457-002-0000	865 W NORTH TEMPLE ST	Salt Lake City	UT	84116	OZ8 OPPORTUNITY FUND, LLC Y FUND, LLC	1 16	518.BEG AT THE NW COR OF LOT 4, BLK 58, PLAT C, SLC SUR, S .040228 E 66 FT, N 89°58'36" E 330 17 FT M OR L, S 0°02'29" E 16 50 FT, N 89°58'36" E 74 75 FT, N 0°02'29" W 81 58 FT, N 32°20'05" E 14 94 FT, N 2°52'10" E 8 34 FT M OR L, S .89°58'5
08-35-457-016-0000	826 W EMERIL AVE	Salt Lake City	UT	84116	EMERIL 800 LLC RIL 800 LLC	0 19	603.BEG 10 RDS W FR NE COR OF S 1/2 LOT 7, BLK 58, PLAT C, SLC SUR, W 3 1/3 RDS, S 9 RDS, E 3 1/3 RDS, N 9 RDS TO BEG .4845-1156 5168-216 5180-1233 5701-2053 7202-2787 7946-1690 8567-2211 9507-7810 10379-7779 10987-3193
08-35-457-018-0000	85 N 800 W	Salt Lake City	UT	84116	N TEMPLE QOZB, LLC E QOZB, LLC	0 06	1003.COM 3 RDS S FR NE COR LOT 6 BLK 58 PLAT C SLC SUR S 31 7/8 .FT W 7 RDS N 31 7/8 FT E 7 RDS TO BEG 09909-5629 10860-5038 .11109-8283
08-35-457-019-0000	75 N 800 W	Salt Lake City	UT	84116	N TEMPLE QOZB, LLC E QOZB, LLC	0 06	1003.COM 3 25 RDS N FR SE COR LOT 6 BLK 58 PLAT C SLC SUR N 30 FT, W 7 RDS S 30 FT E 7 RDS TO BEG 09909-5629 10860-5038 .11109-8283
08-35-457-020-0000	63 N 800 W	Salt Lake City	UT	84116	N TEMPLE QOZB, LLC E QOZB, LLC	0 14	1003.BEG AT SE COR LOT 6 BLK 58 PLAT C SLC SUR N 30 FT, W 7 RDS, S 3 25 RDS E 7 RDS TO BEG 5083-160 5063-0161, 5327-1304, .1306, 1308 8503-8881 8624-3829 8814-6863 8967-2089 9314-0459, 10787-3671 10884-8765
08-35-457-028-0000	817 W NORTH TEMPLE ST	Salt Lake City	UT	84116	SALT LAKE CITY T LAKE CITY	0 02	1221.BEG N 89°58'36 E 123 75 FT FR NW COR LOT 6, BLK 58, PLAT C, SLC SUR, N 89
08-35-457-029-0000	819 W NORTH TEMPLE ST	Salt Lake City	UT	84116	N TEMPLE QOZB, LLC E QOZB, LLC	0 87	1117.COM N 89°58'36 E 123 75 FT S 00
08-35-457-030-0000	835 W NORTH TEMPLE ST	Salt Lake City	UT	84116	SALT LAKE CITY T LAKE CITY	0 03	BLK 058 PLAT C IP 1221.BEG N 89°58'36 W 66 03 FT FR NW COR OF LOT 6, BLK 58, PLAT C, SLC SUR, N 89
08-35-457-031-0000	837 W NORTH TEMPLE ST	Salt Lake City	UT	84116	L L C OZ5 OPPORTUNITY FUND TUNITY FUND	0 67	1227.BEG N 89°58'38 E 264 132 FT FR NW COR OF LOT 5, BLK 58, .PLAT C, SLC SUR, S 85
08-35-457-032-0000	813 W NORTH TEMPLE ST	Salt Lake City	UT	84116	SALT LAKE CITY T LAKE CITY	0 02	BLK 058 PLAT C IP 1221.BEG AT NE COR LOT 6, BLK 58, PLAT C, SLC SUR, S 00°02'29 E .8 69 FT, N 89
08-35-457-033-0000	805 W NORTH TEMPLE ST	Salt Lake City	UT	84116	N TEMPLE QOZB, LLC E QOZB, LLC	0 11	BLK 058 PLAT C IP 1003.BEG AT NE COR LOT 6, BLK 58, PLAT C, SLC SUR, S 3 RDS, W 7 .RDS, N 3 RDS, E 7 RDS TO BEG LESS AND EXCEPTING, BEG AT NE COR LOT 6, BLK 58, PLAT C, SLC SUR, S 00°02'29 E 8 69 FT, N 89
08-35-457-036-0000		Salt Lake City	UT	84116	EMERIL DEVELOPMENT RE HOLDINGS, LLC LDINGS, LLC	0 718	
08-35-457-037-0000		Salt Lake City	UT	84116	EMERIL DEVELOPMENT RE HOLDINGS LLC LDINGS LLC	0 907	
08-35-457-038-0000		Salt Lake City	UT	84116	EMERIL 800 LLC RIL 800 LLC	0 46	
08-35-457-039-0000		Salt Lake City	UT	84116	EMERIL 800 LLC RIL 800 LLC	0 05	
08-35-458-004-0000	857 W EMERIL AVE	Salt Lake City	UT	84116	JOHN D CLAPP OHN D CLAPP	0 07	930.BEG 7 1/2 RDS W FR THE SE COR LOT 3, BLK 58, PLAT C, SLC SUR, W 2 1/2 RDS, N 85 1/2 FT, E 2 1/2 RDS, S 85 1/2 FT TO BEG .LESS STREET 4566-885 4594-0318 5857-1237 5857-1240 .7480-2639 7480-2641 7636-2439 8311-4780 8508-6549 8554-0356 8598-5
08-35-458-005-0000	853 W EMERIL AVE	Salt Lake City	UT	84116	DESERT HIBISCUS, LLC BISCUS, LLC	0 08	412.BEG 5 RDS W OF SE COR LOT 3, BLK 58, PLAT C, SLC SUR, N 85 .1/2 FT, W 2 1/2 RDS, S 85 1/2 FT, E 2 1/2 RDS TO BEG LESS .STREET 4083-0341 5857-1238 7150-2058 8604-1907 8602-5684 .9662-2176 9912-1418 9924-3246 9939-6185 9961-3640 10960-5900, 11091-
08-35-458-006-0000	851 W EMERIL AVE	Salt Lake City	UT	84116	FRANCES JANE NAISBITT NE NAISBITT	0 07	1028.COM 2 5 RDS W FR SE COR LOT 3 BLK 58 PLAT C SLC SUR W 2 5 .RDS, N 72 5 FT, E 2 5 RDS, S 72 5 FT TO BEG 6354-1516 .8338-3 8342-2657 8356-2013 9713-5205,6189 9826-1631 .10374-4302 10545-6906
08-35-458-007-0000	843 W EMERIL AVE	Salt Lake City	UT	84116	KENNY FARNSWORTH FARNSWORTH	0 07	105.COM AT SE COR LOT 3 BLK 58 PLAT C SLC SUR N 72 5 FT W 2 5 .RDS S 72 5 FT W 0 5 RD S 1 RD E 3 RDS N 1 RD TO BEG .5353-0912 5520-1796 7147-794 9440-7757,7755,7758 9532-4538 .10380-4355
08-35-458-008-0000	853 W EMERIL AVE	Salt Lake City	UT	84116	TORI SIELER, LINDA BURTC H INDA BURTC H	0 02	106.COM 5 RDS W & 10 RDS N FR SE COR LOT 2 BLK 58 PLAT C SLC SUR, W 41 25 FT S 24 75 FT E 41 25 FT N 24 75 FT TO BEG 4083-0341,5990-1246 7150-2058 8604-1907 8802-5684 9662-2176 9912-1418 .9924-3246 9938-6185 9961-3640 10960-5900
08-35-458-009-0000	851 W EMERIL AVE	Salt Lake City	UT	84116	FRANCES JANE NAISBITT NE NAISBITT	0 02	1028.COM 3 RDS W & 10 RDS N FR SE COR LOT 2 BLK 58 PLAT C SLC SUR, S 24 75 FT, W 33 FT, N 24 75 FT, E 33 FT TO BEG 6354-1516 .8338-3 8342-2657 8356-2013 9713-5205,6189 9826-1631 .10374-4302 10545-6906
08-35-458-010-0000	843 W EMERIL AVE	Salt Lake City	UT	84116	KENNY FARNSWORTH FARNSWORTH	0 02	105.COM 128 5 FT N FR SE COR LOT 2, BLK 58, PLAT C, SLC SUR, N .20 FT, W 3 RDS, S 20 FT, E 3 RDS TO BEG. 5353-0912 5520-1796,7147-794 9440-7755 THRU 7758 9532-4538 10380-4355
08-35-458-012-0000	817 W EMERIL AVE	Salt Lake City	UT	84116	ADVANTIS MCA SLC LLC MCA SLC LLC	0 16	1101.COM 72 5 FT N & 79 FT W FR SE COR LOT 8 BLK 58 PLAT C SLC .SUR W 86 FT S 82 2 FT E 86 FT N 82 2 FT TO BEG 00000-0000
08-35-458-013-0000	27 N 800 W	Salt Lake City	UT	84116	ADVANTIS MCA SLC LLC MCA SLC LLC	0 15	1203.COM AT SE COR LOT 8 BLK 58 PLAT C SLC SUR N 72 5 FT W 79 FT, S 82 2 FT E 79 FT N 9 7 FT TO BEG 5567-1092 5871-1735 .07212-0594 11086-8607
08-35-458-018-0000	844 W SOUTH TEMPLE ST	Salt Lake City	UT	84104	KENNY FARNSWORTH FARNSWORTH	0 15	1005.BEG AT SE COR LOT 2 BLK 58 PLAT C SLC SUR, W 3 RDS, N 128 5 .FT, E 3 RDS, S 128 5 FT TO BEG 5265-450 5272-1245 5398-0685,5463-0029 5504-2961 9134-8461 9182-8720 9185-3000 9517-0221 .9639-9277 09792-6300
08-35-458-019-0000	840 W SOUTH TEMPLE ST	Salt Lake City	UT	84104	US SPRINT COMMUNICATIONS CO LTD PARTNERSHIP PARTNERSHIP	0 1	209.BEG AT SW COR LOT 1, BLK 58, PLAT C, SLC SUR, E 38 25 FT, N .115 FT, W 2 FT, N 50 FT, W 38 25 FT, S 165 FT TO BEG .4454-962, 5019-610, 5025-598 5202-1214 5690-0369 5938-0987
08-35-458-020-0000	838 W SOUTH TEMPLE ST	Salt Lake City	UT	84104	US SPRINT COMMUNICATIONS CO LTD PARTNERSHIP PARTNERSHIP	0 17	209.BEG 38 25 FT E FR SW COR LOT 1, BLK 58, PLAT C, SLC SUR, N .115 FT, W 2 FT, N 50 FT, E 46 25 FT, S 165 FT, W 44 25 FT TO BEG 4454-962, 5202-1212 5202-1213 5690-0369 5938-0987
08-35-458-021-0000	19 N 800 W	Salt Lake City	UT	84116	ADVANTIS MCA SLC LLC MCA SLC LLC	0 15	1203.COM 115 5 FT N FR SE COR BLK 58 PLAT C SLC SUR W 165 FT N .39 8 FT E 165 FT S 39 8 FT TO BEG 07212-0595 11086-8607

Parcels within Amended Boundary

PARCEL_SID	PARCEL_ADD	CITY	STATE	ZIPCODE	OWN_FULL_N	PARCEL_ACR	LEGAL_DESC
08-35-458-022-0000	15 N 800 W	Salt Lake City	UT	84116	ADVANTIS MCA SLC LLC MCA SLC LLC	0.12	1203.BEG 5 RDS N OF SE COR LOT 1, BLK 58, PLAT C, SLC SUR, N 2 ,RDS, W 10 RDS, S 2 RDS, E 10 RDS TO BEG 4373-0062 07212-0599 11086-8607
08-35-458-033-0000	890 W SOUTH TEMPLE ST	Salt Lake City	UT	84104	PARK MADSEN, LLC MADSEN, LLC	0.11	125.BEG AT SW COR OF LOT 2, BLK 58, PLAT C, SLC SUR, E 51 5 FT, N 90 62 FT, W 51 5 FT, S 90.82 FT TO BEG 5878-0027 8718-0195
08-35-458-036-0000	10 N 900 W	Salt Lake City	UT	84116	PARK MADSEN, LLC MADSEN, LLC	0.13	125.BEG 90 62 FT N FR SW COR LOT 2, BLK 58, PLAT C, SLC SUR, N .74 38 FT, E 99 FT, S 33 FT, W 47 FT, S 41 38 FT, W 52 FT TO .BEG 5460-2084 5878-0028 6147-1159 8914-8475 8914-8478
08-35-458-037-0000	828 W SOUTH TEMPLE ST	Salt Lake City	UT	84116	RED IGUANA 2 LLC GUANA 2 LLC	0.31	406.BEG S 89°58'36 W 165 10 FT FR SE COR LOT 1, BLK 58, PL C, SLC SUR, S 89
08-35-458-038-0000	818 W SOUTH TEMPLE ST	Salt Lake City	UT	84116	MOTORSPORTS HOLDINGS, LLC LDINGS, LLC	0.31	708.BEG AT SE COR LOT 1, BLK 58, PL C, SLC SUR, S 89°58'36 W .165 10 FT, N 00
08-35-458-043-0000	866 W SOUTH TEMPLE ST	Salt Lake City	UT	84116	FOUR-TEN, LLC UR-TEN, LLC	1.07	626.BEG N 89°58'36 E 51 50 FT FT SW COR LOT 2, BLK 58, PLAT C, SLC, N 00
08-35-458-044-0000		Salt Lake City	UT	84116	PVONE PROPERTIES EMERIL I, LLC ERIL I, LLC	0.1027	
08-35-458-045-0000		Salt Lake City	UT	84116	PVONE PROPERTIES EMERIL I, LLC ERIL I, LLC	0.0175	
08-35-458-046-0000		Salt Lake City	UT	84116	PVONE PROPERTIES EMERIL I, LLC ERIL I, LLC	0.0129	
08-35-458-047-0000		Salt Lake City	UT	84116	PVONE PROPERTIES EMERIL I, LLC ERIL I, LLC	0.0129	
08-35-458-048-0000		Salt Lake City	UT	84116	PVONE PROPERTIES EMERIL I, LLC ERIL I, LLC	0.0141	
08-35-458-049-0000		Salt Lake City	UT	84116	PVONE PROPERTIES EMERIL I, LLC ERIL I, LLC	0.0175	
08-35-458-050-0000		Salt Lake City	UT	84116	PVONE PROPERTIES EMERIL I, LLC ERIL I, LLC	0.0129	
08-35-458-051-0000		Salt Lake City	UT	84116	PVONE PROPERTIES EMERIL I, LLC ERIL I, LLC	0.0129	
08-35-458-052-0000		Salt Lake City	UT	84116	PVONE PROPERTIES EMERIL I, LLC ERIL I, LLC	0.0141	
08-35-458-053-0000		Salt Lake City	UT	84116	PVONE PROPERTIES EMERIL I, LLC ERIL I, LLC	0.0175	
08-35-458-054-0000		Salt Lake City	UT	84116	PVONE PROPERTIES EMERIL I, LLC ERIL I, LLC	0.0129	
08-35-458-055-0000		Salt Lake City	UT	84116	PVONE PROPERTIES EMERIL I, LLC ERIL I, LLC	0.0129	
08-35-458-056-0000		Salt Lake City	UT	84116	PVONE PROPERTIES EMERIL I, LLC ERIL I, LLC	0.0141	
08-35-476-001-0000	174 N 800 W	Salt Lake City	UT	84116	MC DANIEL, MATTHEW D & SHERI L, JT (JT) L, JT (JT)	0.08	208.BEG AT NW COR LOT 5, BLK 62, PLAT C, SLC SUR, E 51 1/4 FT, S.66 FT, W 51 1/4 FT, N 66 FT TO BEG 4591-838, 837 4591-0839, 5505-2938 5511-1980 5523-0592 6782-0782 7323-1718
08-35-476-002-0000	771 W 200 N	Salt Lake City	UT	84116	JEAN WILLIAMS AN WILLIAMS	0.06	802.COM 51.25 FT E FR NW COR LOT 5 BLK 62 PLAT C SLC SUR E 37.5 FT S 4 RDS W 37.5 FT N 4 RDS TO BEG 6229-2466 7089-1296 .7438-0606 8098-1468 8571-6708 09055-8459
08-35-476-003-0000	763 W 200 N	Salt Lake City	UT	84116	KASIDY OLSEN ASIDY OLSEN	0.28	728.BEG 88 75 FT E FR NW COR LOT 5, BLK 62, PLAT C, SLC SUR, E .74.75 FT, S 10 RDS, W 72 75 FT, N 3 RDS, W 2 FT; N 7 RDS TO .BEG 5059-336 5192-0521, 4019-207, 4016-326, 5059-336 .5484-2643 7820-3256 8247-0367 9070-6001 9451-2850,2856 .9824-7
08-35-476-004-0000	761 W 200 N	Salt Lake City	UT	84116	SALT LAKE COUNTY LAKE COUNTY	0.01	0.COM 163.5 FT E FR NW COR LOT 5 BLK 62 PLAT C SLC SUR E 1 5 .FT S 10 RD W 1 5 FT N 10 RD TO BEG S L CO TD
08-35-476-005-0000	757 W 200 N	Salt Lake City	UT	84116	ADAM FIFIELD, FEDERICA AUGER AUGER AUGER AUGER	0.16	208.COM 10 RDS E FR NW COR LOT 5 BLK 62 PLAT C SLC SUR E 2.5 RDS, S 10 RDS, W 2 5 RDS, N 10 RDS TO BEG 8055-0739 8064-0789 8257-4403 8423-0765 8493-8827 8499-4155 8537-3539 8720-0135, 8756-7198 8893-5817 10883-2278 .10745-
08-35-476-006-0000	751 W 200 N	Salt Lake City	UT	84116	DONNA EVANS, DAVID EVANS (JT) EVANS (JT)	0.15	530.BEG 83 33 FT W FR NE COR LOT 5 BLK 62 PLAT C SLC SUR W 40.42 FT S 10 RDS E 40.42 FT N 10 RDS TO BEG 5442-1173 5803-0854 .7848-2978 9188-8450 9471 9465-8575
08-35-476-008-0000	739 W 200 N	Salt Lake City	UT	84116	OLSEN FAMILY TRUST 08/16/2017 08/16/2017	0.19	914.BEG AT NW COR LOT 6, BLK 62, PLAT C, SLC SUR, E 27 75 FT, S .115.5 FT, E 5 25 FT, S 49 5 FT, W 53.75 FT, N 10 RDS, E .20 75 FT TO BEG 4698-1306 THRU 1309 4707-0736 5323 0073 .5374-1348 5404-0324 6028-0889 7260-1330 9465-9630 9513-1972, 09513-
08-35-476-009-0000	733 W 200 N	Salt Lake City	UT	84116	OLSEN FAMILY TRUST 08/16/2017 08/16/2017	0.21	914.COM 14 RDS 11 1/2 FT W OF NE COR LOT 6, BLK 62, PLAT C, SLC SUR, W 3 RDS, 5 FT; S 10 RDS, E 3 RDS, 5 FT, N 10 RDS TO BEG.4424-0459 5716-1215,1217 8505-3026 8822-4344 8860-2264 8987-2338 10532-1264 --- OL
08-35-476-010-0000	725 W 200 N	Salt Lake City	UT	84116	ALAN BARNETT LAN BARNETT	0.29	1202.BEG 14 RDS 11 1/2 FT W FR NE COR OF LOT 6, BLK 62, PLAT C, SLC SUR, S 165 FT, E 77 1/2 FT, N 185 FT, W 77 1/2 FT TO BEG.5111-1316 5457-0271 5482-2328 5871-1462 6409-2592 6809-2802
08-35-476-013-0000	713 W 200 N	Salt Lake City	UT	84116	GARY D CUNNINGHAM CUNNINGHAM	0.03	827.COM 5 RDS W FR NE COR LOT 6 BLK 62 PLAT C SLC SUR W 16 7 FT .S 5 RDS E 16 7 FT N 5 RDS TO BEG
08-35-476-014-0000	175 N 700 W	Salt Lake City	UT	84116	GARY D CUNNINGHAM CUNNINGHAM	0.16	827.COM AT NE COR LOT 6 BLK 62 PLAT C SLC SUR W 5 RDS S 5 RDS E, 5 RDS N 5 RDS TO BEG
08-35-476-015-0000	170 N 800 W	Salt Lake City	UT	84116	BRYCE GARNER, KASUMI GARNER (JT) GARNER (JT)	0.1	604.COM 3 RDS N FR SW COR LOT 5 BLK 62 PLAT C SLC SUR N 3 RDS E .88 75 FT S 3 RDS W 88 75 FT TO BEG 9874-5532 9823-5768 .8896-2600

Parcels within Amended Boundary

PARCEL_SID	PARCEL_ADD	CITY	STATE	ZIP_CODE	OWN_FULL_N	PARCEL_ACR	LEGAL_DESC
08-35-476-016-0000	164 N 800 W	Salt Lake City	UT	84116	MARIA ELISA FIFIELD ISA FIFIELD	0 1	1130.BEG AT SW COR LOT 5 BLK 62 PLAT C SLC SUR N 3 RD E 5 5 RD S, 3 RD W 5 5 RD TO BEG. 4972-234 5215-1224 5693-0313, .5789-1310 5789-1312 5831-1806 6505-1556 6529-1628 9320-3198, 9700-8550 10312-0342 10359-8469 10367-9506
08-35-476-021-0000	752 W JACKSON AVE	Salt Lake City	UT	84116	DAVID T JR WRIGHT, SUSAN G WRIGHT (JT) WRIGHT (JT)	0 06	1130.COM 0 5 RDS N & 62 5 FT W FR SE COR LOT 4, BLK 62, PLAT C, SLC SUR, W 37.5 FT, N 4 5 RDS, E 37.5 FT, S 4 5 RDS TO BEG. 4488-1418 5348-0721 6967-2815 7403-1038 7791-0539 8310-5515, 8328-5134 8945-0845 9027-7286
08-35-476-025-0000	720 W JACKSON AVE	Salt Lake City	UT	84116	DAVID MACIAS AVID MACIAS	0 14	614.BEG 4 RDS S & 10 RDS W FR NE COR LOT 7, BLK 62, PLAT C, SLC S 3 RDS E 15 FT S 2 5 RDS W 75 FT N 5 5 RDS E 60 FT TO BEG. 7406-1828 7850-1112 8398-1456 8424-7645 8449-3409 8820-0040, 9084-5929 9433-9099 10357-8362 11239-
08-35-476-027-0000	169 N 700 W	Salt Lake City	UT	84116	DAVID L MONTAGUE L MONTAGUE	0 16	701.BEG 5 RDS S FR NE COR LOT 6, BLK 62, PLAT C, SLC SUR, S 2 5 RDS, W 10 RDS, N 2 5 RDS, E 10 RDS TO BEG 4845-0771, 6078-2341 6259-1594 6278-0329 6428-2388 6596-1851 6619-1305, 6675-2779 7753-1544 7753-1545 7917-343,352
08-35-476-028-0000	167 N 700 W	Salt Lake City	UT	84116	OLSEN FAMILY TRUST 08/16/2017 08/16/2017	0 16	510.COM AT SE COR LOT 6, BLK 62, PLAT C, SLC SUR, W 10 RDS, N 2, 1/2 RDS, E 10 RDS, S 2 1/2 RDS TO BEG 4361-0131 6080-2295, 6147-2896 6147-2901 6379-1124 6379-1131 6828-0312 7143-0135, 7555-0587, 0854-
08-35-476-029-0000	159 N 700 W	Salt Lake City	UT	84116	TARTIN ESTATES LLC ESTATES LLC	0 31	419.COM AT NE COR LOT 7 BLK 62 PLAT C SLC SUR S 4 RDS W 205 FT N,4 RDS, E 205 FT TO BEG. 7053-1634 7228-0116 8282-5239
08-35-476-030-0000	155 N 700 W	Salt Lake City	UT	84116	JAKE LEE JAKE LEE	0 19	211.BEG 4 RDS S FR NE COR LOT 7 BLK 62 PLAT C SLC SUR W 10 RDS S,3 RDS E 161 2 FT NLY TO BEG 4978-0060
08-35-476-031-0000	143 N 700 W	Salt Lake City	UT	84116	TRUST NOT IDENTIFIED IDENTIFIED	0 14	602.COM 3 8 FT W & 7 RDS S FR NE COR LOT 7 BLK 62 PLAT C SLC SUR W 146 2 FT S 2 5 RDS E 143 FT NLY 2 5 RDS M OR L TO BEG. 7145-1711 9639-7895 10328-6555
08-35-476-033-0000	154 N 800 W	Salt Lake City	UT	84116	OLSEN FAMILY TRUST 08/16/2017 08/16/2017	0 13	228.BEG N 0°00'55" W 84 5 FT FR SW COR LOT 4, BLK 62, PLAT C, SLC SUR, N 0°00'55" W 61 5 FT, N 89°59'06" E 90 04 FT, S .0°00'55" E 61 5 FT, S 89°59'06" W 90 04 FT TO BEG 8319 235, 8369-1011, 1014 9868-7550 10538-8672 10608-8122 11267-4812 *** OLS
08-35-476-034-0000	146 N 800 W	Salt Lake City	UT	84116	OLSEN FAMILY TRUST 08/16/2017 08/16/2017	0 09	1119.BEG N 0°00'55" W 51 FT FR SW COR LOT 4, BLK 62, PLAT C, SLC SUR, N 0°00'55" W 33 5 FT, N 89°59'06" E 123 43 FT, S .0°00'55" E 33 5 FT, S 89°59'06" W 123 43 FT TO BEG. 8319-235,9368-1014 9369-1011, 1014 9868-7550 10538-8672 10608-8122 *** OL
08-35-476-035-0000	142 N 800 W	Salt Lake City	UT	84116	ADAIR HOME BUYER, LLC BUYER, LLC	0 14	1223.BEG N 0°00'55" W 8 25 FT FR SW COR LOT 4, BLK 62, PLAT C, SLC SUR, N 0°00'55" W 42 75 FT, N 89°59'06" E 145 2 FT, S .0°00'55" E 42.75 FT, S 89°59'06" W 145 2 FT TO BEG. 8319-235,9368-1011, 1014 9868-7550 10538-8672
08-35-476-036-0000	158 N 800 W	Salt Lake City	UT	84116	OLSEN FAMILY TRUST 08/16/2017 08/16/2017	0 42	914.BEG NW COR LOT 4, BLK 62, PLAT C, SLC SUR, N 89°59'06" E .247 5 FT, S 0°00'55" E 82 5 FT, S 89°59'06" W 70 5 FT, S .0°00'55" E 74.25 FT, S 89°59'06" W 31 84 FT, N 0°00'55" W .42.75 FT, S 89°59'06" W 21.77 FT, N 0°00'55" W 33 5 FT, S .89°59'06"
08-35-476-037-0000	758 W JACKSON AVE	Salt Lake City	UT	84116	OLSEN FAMILY TRUST 08/16/2017 08/16/2017	0 09	1227.BEG N 8 25 FT & W 100 FT FR SE COR LOT 4, BLK 62, PLAT C, SLC SUR, N 74 25 FT, W 53 FT, S 74.25 FT, E 53 FT TO BEG. 8343-6241 8348-1293 8390-1719 9369-1011, 1014 9868-7550, 9873-3390 10117-1828 10595-3817 *** O
08-35-476-038-0000	730 W JACKSON AVE	Salt Lake City	UT	84116	FILLMORE PARTNERS LLC ARTNERS LLC	0 21	216.BEG S 4 RDS & W 225 FT FR NE COR OF LOT 7, BLK 62, PLAT C, SLC SUR, W 50 FT, S 5 1/2 RDS, E 50 FT, N 5 1/2 RDS TO BEG ALSO,BEG W 205 FT FR NE COR LOT 7, BLK 62, PLAT C, SLC SUR, W 70 FT, S 4 RDS, E 70 FT, N 4 RDS TO BEG. 9448-6928 10427-8543 10590-
08-35-476-039-0000	717 W 200 N	Salt Lake City	UT	84116	DONNA EVANS, DAVID EVANS (JT) EVANS (JT)	0 13	BLK 062 PLAT C IP 0314.BEG 7 5 RDS W FR NE COR LOT 6, BLK 62, PLAT C, SLC SUR, W .2 5 RDS, S 5 RDS, E 2 5 RDS, N 5 RDS TO BEG. ALSO, BEG 99 2 FT W FR NE COR LOT 6, BLK 62, PLAT C, SLC SUR, W 24 55 FT, S 5 RDS, E 2
08-35-476-040-0000	749 W 200 N	Salt Lake City	UT	84116	ROD B OLSEN, JERI P OLSEN (JT) OLSEN (JT)	0 01	SEC 35 TOWNSHIP 1N RING 1W Q 1122.BEG W 79 90 FT FR NE COR LOT 5, BLK 62, PLAT C, SLC SUR, W 3 43 FT M OR L, S 165 00 FT M OR L, E 3 38 FT M OR L, N 165 02 FT M OR L TO BEG. (BEING PT OF LOT 5, BLK 62, PLAT C, SLC SUR)
08-35-476-041-0000	747 W 200 N	Salt Lake City	UT	84116	OLSEN FAMILY TRUST 08/16/2017 08/16/2017	0 22	SEC 35 TOWNSHIP 1N RING 1W Q 1122.BEG S 89°59'06" W 20 75 FT FR NE COR OF LOT 5, BLK 62, PLAT C, SLC SUR, S 00°00'08" E 165 02 FT, S 89°59'07" W 59 15 FT, N 00°00'08" W 165 02 FT, N 89°59'06" E 59 15 FT TO BEG. (BEING PT O
08-35-476-042-0000	744 W JACKSON AVE	Salt Lake City	UT	84116	OLSEN FAMILY TRUST 08/16/2017 08/16/2017	0 28	SEC 35 TOWNSHIP 1N RING 1W Q 1201.BEG N 00°00'08" W 8 25 FT FR SE COR OF LOT 4, BLK 62, PLAT C, SLC SUR, S 89°59'05" W 82 51 FT, N 89°59'05" E 88 50 FT
08-35-476-043-0000	738 W JACKSON AVE	Salt Lake City	UT	84116	OLSEN FAMILY TRUST 08/16/2017 08/16/2017	0 176	SEC 35 TOWNSHIP 1N RING 1W Q 0206.BEG N 00°00'08" W 8 25 FT & N 89°59'05" E 6 00 FT FR SW COR. OF LOT 7, BLK 62, PLAT C, SLC SUR, N 00°00'08" W 156 77 FT, N 89°59'05" E 49 00 FT, S 0°00'00" E 156 77 FT, S 89°59'05" W 49 00 FT
08-35-477-001-0000	759 W JACKSON AVE	Salt Lake City	UT	84116	KJC3, LLC KJC3, LLC	0 1	1005.BEG 0 5 RD S FR NW COR LOT 3 BLK 62 PLAT C SLC SUR S 36 5 FT E 115 FT N 36.5 FT W 115 FT TO BEG 4802-1457, 4965-858, 5249-0398 5612-0849 5612-0849 6210-1930 6319-2212 6319-2213, 6493-1945 7121-3113 7486-1009 8295-2991 8895-8378,8379,8380, 8895-
08-35-477-002-0000	134 N 800 W	Salt Lake City	UT	84116	CONSOLIDATED LAWRENCE COMPANIES INC MPANIES INC	0 1	831.COM 5 RDS N FR SW COR LOT 3 BLK 62 PLAT C SLC SUR N 37 75 FT, E 115 FT S 37 75 FT W 115 FT TO BEG 5468-1019 5468-1020, 5971-2392
08-35-477-003-0000	128 N 800 W	Salt Lake City	UT	84116	MASON LAND, LLC N LAND, LLC	0 13	324.BEG AT NW COR OF S 1/2 OF LOT 3, BLK 62, PLAT C, SLC SUR, S, 4 RDS, E 5 RDS, N 4 RDS, W 5 RDS TO BEG 4463-1408 7541-0070,7544-2599 8064-2913 8139-2549 8408-5744 9123-3687 10214-7557
08-35-477-004-0000	116 N 800 W	Salt Lake City	UT	84116	MASON LAND, LLC N LAND, LLC	0 2	324.BEG AT NW COR LOT 2 BLK 62 PLAT C SLC SUR S 4 RDS E 8 RDS, N 4 RDS W 8 RDS TO BEG 7457-2942 9117-6440 10214-7557
08-35-477-005-0000	757 W JACKSON AVE	Salt Lake City	UT	84116	CONSOLIDATED LAWRENCE COMPANIES INC MPANIES INC	0 07	1020.COM 8 25 FT S & 125 FT E FR NW COR LOT 3 BLK 62 PLAT C SLC SUR S 60 FT E 10 FT S 4 5 FT E 32 FT N 4 5 FT E 10 FT N 60 FT W 52 FT TO BEG 5468-1019 5468-1020

Parcels within Amended Boundary

PARCEL_SID	PARCEL_ADD	CITY	STATE	ZIPCODE	OWN_FULL_N	PARCEL_ACR	LEGAL_DESC
08-35-477-008-0000	755 W JACKSON AVE	Salt Lake City	UT	84116	BFP TRST BFP TRST	0 07	1021.BEG 8 25 FT S & 100 FT W FR NE COR LOT 3 BLK 62 PLAT C SLC SUR, W 43 FT, S 4 5 RDS, E 43 FT, N 4 5 RDS TO BEG .7159-0151 8060-0468 8060-0469 8482-8873 8485-3763 9119-8013 9218-1707 9252-7655 9277-3524 9365-1644
08-35-477-007-0000	745 W JACKSON AVE	Salt Lake City	UT	84116	TARTIN ESTATES, LLC STATES, LLC	0 09	1228.BEG 8 25 FT S & 50 FT W FR NE COR LOT 3 BLK 62 PLAT C SLC SUR W 50 FT S 4 5 RDS E 50 FT N 4 5 RDS TO BEG 9095-5922 .9102-1462 9117-5862,5864,5866 9120-5685,5697 9639-3926
08-35-477-008-0000	743 W JACKSON AVE	Salt Lake City	UT	84116	BFP ASSOCIATES LLC OCIATES LLC	0 09	818.COM AT SE COR OF N 1/2 LOT 3, BLK 62, PLAT C, SLC SUR, N 4 .1/2 RDS, W 50 FT, S 4 1/2 RDS, E 50 FT TO BEG 4113-0299 .8902-8042,8047 9403-3487
08-35-477-009-0000	737 W JACKSON AVE	Salt Lake City	UT	84116	TARTIN ESTATES LLC ESTATES LLC	0 11	419.BEG 8 25 FT S FR NW COR LOT 8 BLK 62 PLAT C SLC SUR E 66 FT, S 74.25 FT W 66 FT W 74.25 FT TO BEG 5186-1471 5586-93 .5586-0094 5773-3055 6087-0079 6128-1890 6770-1334 .1333 .7243-2043 7910-0250 8486-1046 9204-1126 9842-2149 9899-6593
08-35-477-010-0000	727 W JACKSON AVE	Salt Lake City	UT	84116	DUPLEX JACKSON LEX JACKSON	0 11	627.BEG 8 25 FT S & 66 FT E FR NW COR LOT 8 BLK 62 PLAT C SLC SUR E 66 FT S 74.25 FT W 66 FT W 74.25 FT TO BEG 5161-1464, 1465, 1466 5161-1467 5446-1294 5503-2147, 5508-1540 5508-1541, 5646-1321 5733-2255 5854-2609 5996-0884 6025-1707 6139-1536, 7086-0
08-35-477-011-0000	719 W JACKSON AVE	Salt Lake City	UT	84116	DARREN HILL, TAYLOR G HILL (JT) G HILL (JT)	0 11	714.COM 8 25 FT S & 132 FT E FR NW COR LOT 8 BLK 62 PLAT C SLC SUR E 66 FT S 74.25 FT W 66 FT W 74.25 FT TO BEG 5340-477 .5340-0478 6611-0710,0712 8538-0969 08743-0001 11422-5305
08-35-477-012-0000	135 N 700 W	Salt Lake City	UT	84116	LUZMARIA CARDENAS, WILLIAM CHARLES COKER (JT) COKER (JT)	0 22	827.COM 1/2 RD S FR NE COR LOT 8 BLK 62 PLAT C SLC SUR S 4 1/2 RDS W 8 RDS N 4 1/2 RDS E 8 RDS TO BEG LESS STATE ROAD .8271-1045 8789-0498 9273-632
08-35-477-015-0000	754 W NORTH TEMPLE ST	Salt Lake City	UT	84116	MEETOO INC MEETOO INC	1 26	524.BEG AT SE COR LOT 2, BLK 62, PLAT C, SLC SUR, N 15 RDS, W 15 RDS, S 4 RDS, W 5 RDS, S 1 RD, E 8 RDS, S 4 RDS, W 3.53 FT, S 6 RDS, E 201 53 FT TO BEG. 4450-1308 4450-1309, 5643-2094, 5643-2096 5645-0781 6115-1856 6122-1933
08-35-477-016-0000	736 W NORTH TEMPLE ST	Salt Lake City	UT	84116	FOUR-TEN LLC OUR-TEN LLC	0 12	420.BEG AT SW COR LOT 1 BLK 62 PLAT C SLC SUR E 33 FT N 10 RDS W 33 FT S 10 RDS TO BEG 4718-294 4942-0365 4369-457, .4860-700, 5312-1377, 4941-624 5780-2122 6436-1581 6417-2098, 9023-567 9023-0568
08-35-477-017-0000	734 W NORTH TEMPLE ST	Salt Lake City	UT	84116	FOUR-TEN, LLC UR-TEN, LLC	0 01	408.COM 33 FT E FR SW COR LOT 1 BLK 62 PLAT C SLC SUR E 3 FT N .10 RDS W 3 FT S 10 RDS TO BEG 9806-9583 9969-6203 10222-0317
08-35-477-021-0000	724 W NORTH TEMPLE ST	Salt Lake City	UT	84116	FOUR-TEN LLC OUR-TEN LLC	0 55	927.BEG S 89°58'38"E 36 FT FR SW COR OF LOT 1, BLK 62, PLAT C, SLC SUR, N 00°00'58" W 185 04 FT, S 89°58'50" W 36 FT, N .00°00'58" W 82 53 FT, N 89°59'03" E 122 2 FT, S 00°00'13" W, 247 56 FT, N 89°58'38" W 88.11 FT TO BEG.
08-35-477-023-0000	708 W NORTH TEMPLE ST	Salt Lake City	UT	84116	CABCO 708, LLC CO 708, LLC	1 03	218.BEG S 89°58'38"E 122 11 FT FR SW COR LOT 1, BLK 62, PLAT C, SLC SUR, N 00
08-35-477-024-0000	776 W NORTH TEMPLE ST	Salt Lake City	UT	84116	MASON LAND, LLC N LAND, LLC	0 14	BLK 062 PLAT C IP 0220.BEG AT SW COR LOT 2, BLK 62, PLAT C, S L C SUR, E 4 RDS, N 8 RDS, W 4 RDS, S 6 RDS TO BEG LESS AND EXCEPTING, BEG AT SW COR OF SAID LOT 2; N 00°00'55" W 2.34 FT, E 58 56 FT, S .88
08-35-477-026-0000	768 W NORTH TEMPLE ST	Salt Lake City	UT	84116	MEETOO CORPORATION CORPORATION	0 13	BLK 062 PLAT C IP 0216.BEG 4 RDS E FR SW COR LOT 2, BLK 62, PLAT C, SLC SUR, E .62 47 FT, N 6 RDS, W 82 47 FT, S 6 RDS TO BEG LESS AND EXCEPTING, BEG AT SW COR OF LOT 2, BLK 62, PLAT C, SLC SUR, N 00°00'55
08-35-478-004-0000	715 W NORTH TEMPLE ST	Salt Lake City	UT	84116	WILLIAM K REAGAN AM K REAGAN	0 04	401.BEG 165 FT W & 156 5 S FR NE COR LOT 8, BLK 59, PLAT C, SLC SUR, E 75 48 FT, S 19°12'05 W 26 475 FT, W 66 75 FT, N 25 .FT TO BEG 3577-413 4524-0628
08-35-478-006-0000	54 N 800 W	Salt Lake City	UT	84116	IHC HEALTH SERVICES INC ERVICES INC	0 31	611.BEG 5 RDS N FR SW COR LOT 5, BLK 59, PLAT C, SLC SUR, N 5 .RDS, E 10 RDS, S 5 RDS, W 10 RDS TO BEG 4280-0007
08-35-478-007-0000	44 N 800 W	Salt Lake City	UT	84116	MATTHEW B BELMAN, SALLY J BELMAN (TC) BELMAN (TC)	0 09	906.COM 2 5 RDS N FR SW COR LOT 5 BLK 59 PLAT C SLC SUR N 2 5 .RDS E 90 FT S 2 5 RDS W 90 FT TO BEG 5327-1590 5327-1592 .5502-2948
08-35-478-008-0000	42 N 800 W	Salt Lake City	UT	84116	DORA AVILA DORA AVILA	0 09	407.BEG AT SW COR LOT 5, BLK 59, PLAT C, SLC SUR, N 41 1/4 FT, E, 90 FT, S 41 1/4 FT, W 90 FT TO BEG 3833-293 5172-1460 .7186-0700 9418-5847
08-35-478-009-0000	44 N 800 W	Salt Lake City	UT	84116	MATTHEW B BELMAN, SALLY J BELMAN (TC) BELMAN (TC)	0 12	906.BEG 90 FT E & 2 5 RDS N FR SW COR LOT 5, BLK 59, PLAT C, SLC SUR, E 124 5 FT, N 2 5 RDS, W 124.5 FT, S 2 5 RDS TO BEG 4662-0053 5920-496 5920-0496
08-35-478-010-0000	42 N 800 W	Salt Lake City	UT	84116	MISTY PAYNE MISTY PAYNE	0 12	503.COM 90 FT E FR SW COR LOT 5 BLK 59 PLAT C SLC SUR E 124 5 FT, N 2 5 RDS, W 124 5 FT, S 2 5 RDS TO BEG, 8453-1547
08-35-478-012-0000	26 N 800 W	Salt Lake City	UT	84116	ANDY TRAN ANDY TRAN	0 16	921.BEG 5 5 RDS S FR NW COR LOT 4 BLK 59 PLAT C SLC SUR S 2 5 .RDS E 10 RDS N 2 5 RDS W 10 RDS TO BEG 6099-0234 6943-1104 .7791-0010,0012,0014,0015 7889-0910 8646-6813 8740-9543 .9049-5052 9139-893 9451-1769 9720-7369 9782-8879 08605-5762, 10666-
08-35-478-014-0000	18 N 800 W	Salt Lake City	UT	84116	RHRE W SOUTH TEMPLE, LLC TEMPLE, LLC	0 11	525.COM 7 5 RDS N FR SW COR LOT 4 BLK 59 PLAT C SLC SUR N 2 5 .RDS E 7 RDS S 2 5 RDS W 7 RDS TO BEG 10993-9237
08-35-478-015-0000	778 W SOUTH TEMPLE ST	Salt Lake City	UT	84104	RHRE W SOUTH TEMPLE, LLC TEMPLE, LLC	0 12	525.BEG AT SW COR LOT 4, BLK 59, PLAT C, SLC SUR, E 41 FT, N 7 .1/2 RDS, W 41 FT, S 7 1/2 RDS TO BEG. 4754-1399 6099-1178 .8406-3296 11151-9564
08-35-478-016-0000	772 W SOUTH TEMPLE ST	Salt Lake City	UT	84104	RHRE W SOUTH TEMPLE, LLC TEMPLE, LLC	0 11	525.COM 41 FT E FR SW COR LOT 4 BLK 59 PLAT C SLC SUR E 37 FT N .7 5 RDS, W 37 FT, S 7 5 RDS TO BEG 8277-0067 8406-3294 .8406-3296 8406-3292 9080-1 11151-9564
08-35-478-017-0000	766 W SOUTH TEMPLE ST	Salt Lake City	UT	84104	RHRE W SOUTH TEMPLE, LLC TEMPLE, LLC	0 11	525.BEG 78 FT E FR SW COR OF LOT 4, BLK 59, PLAT C SLC SUR, N .7 5 RDS, E 37 50 FT, S 7 5 RDS, W 37.50 FT TO BEG 4678-1165,5473-0127 5501-1410 5948-0256 10939-7348 11038-0300
08-35-478-018-0000	764 W SOUTH TEMPLE ST	Salt Lake City	UT	84104	RHRE W SOUTH TEMPLE, LLC TEMPLE, LLC	0 19	525.BEG AT SE COR LOT 4 BLK 59 PLAT C SLC SUR W 3 RDS N 10 RDS E, 3 RDS S 10 RDS TO BEG 5032-594 5298-0941 5437-0235 .10993-9237
08-35-478-020-0000	750 W SOUTH TEMPLE ST	Salt Lake City	UT	84104	LP BODHI SALT LAKE CITY T LAKE CITY	0 63	128.COM 3 RDS W FR SE COR LOT 3 BLK 59 PLAT C SLC SUR W 5 RDS N .20 RDS E 5 RDS S 20 RDS TO BEG. 10484-9122
08-35-478-021-0000	742 W SOUTH TEMPLE ST	Salt Lake City	UT	84104	NETTIE GREGORY CENTER, INC CENTER, INC	0 38	926.COM AT SE COR LOT 3 BLK 59 PLAT C SLC SUR W 3 RDS N 20 RDS E, 3 RDS S 20 RDS TO BEG 00000-0000

Parcels within Amended Boundary

PARCEL_SID	PARCEL_ADD	CITY	STATE	ZIP_CODE	OWN_FULL_N	PARCEL_ACR	LEGAL_DESC
08-35-478-025-0000	738 W SOUTH TEMPLE ST	Salt Lake City	UT	84104	738 STORAGE LLC STORAGE LLC	0.97	214,BEG 115 95 FT W FR SE COR OF LOT 2, BLK 59, PLAT C, SLC SUR,W 49 05 FT, N 20 RDS, E 180 FT M OR L TO WJINE OF FENCE, S .18°37'27" W 311 3 FT M OR L, S 81°02'01" E 32 43 FT, S 30 FT TO BEG. 5520-2945 6851-1173 07013-2554
08-35-478-026-0000	726 W SOUTH TEMPLE ST	Salt Lake City	UT	84104	CORNER PROPERTY ER PROPERTY	0.04	918,BEG 59,95 FT W FR SE COR OF LOT 2, BLK 59, PLAT C, SLC SUR, W 56 FT, N 30 FT, N 81°02'01" E 32 43 FT, S 35°40'43" E .43 09 FT TO BEG. 5520-2955 6574-0458
08-35-478-040-0000	754 W SOUTH TEMPLE ST	Salt Lake City	UT	84104	RHRE W SOUTH TEMPLE, LLC TEMPLE, LLC	0.18	525,BEG AT SW COR OF LOT 3, BLK 59, PLAT C, SLC SUR, E 33 FT, N .239 25 FT; W 33 FT, S 239 25 FT TO BEG. 6058-2952 10993-9237
08-35-478-041-0000	22 N 800 W	Salt Lake City	UT	84116	TRANG THI THU DINH HI THU DINH	0.13	1202,BEG N 0°00'55" W 165 FT FR SW COR LOT 4, BLK 59, PLAT C, SLC SUR, N 89°58'36" E 162 22 FT, N 0°20'08" E 33 FT, S 89°58' 36" W 162 43 FT, S 0°00'55" E 33 FT TO BEG. 6414-0701 .6436-2667 7991-2132 8861-619 622 9250-9514 10062-7403 .10530-
08-35-478-042-0000	764 W SOUTH TEMPLE ST	Salt Lake City	UT	84104	RHRE W SOUTH TEMPLE, LLC TEMPLE, LLC	0.01	525,BEG N 0°00'55" W 165 FT & N 89°58'36" E 165 FT FR SW COR LOT 4, BLK 59, PLAT C, SLC SUR, S 89°58'36" W 2 78 FT, N 0°20' .08" E 33 FT, N 89°58'36" E 2 57 FT, S 0°00'55" E 33 FT BEG. 10993-9237
08-35-478-045-0000	74 N 800 W	Salt Lake City	UT	84116	BARTON INVESTMENT, LLC STMENT, LLC	0.11	505,BEG S 5 RODS FR NW COR LOT 5, BLOCK 59, PLAT C, SLC SUR, E 6,RODS, S 1 ROD, E 4 RODS, S 19 5 FT, W 10 RODS, N 36 FT TO BEG. 7556-0267
08-35-478-046-0000	62 N 800 W	Salt Lake City	UT	84116	BARTON INVESTMENT, LLC STMENT, LLC	0.18	505,BEG S 118 5 FT FR NW COR LOT 5, BLOCK 59, PLAT C, SLC SUR, S,46 5 FT, E 10 RODS, N 46 5 FT, W 10 RODS TO BEG. 7556-0267
08-35-478-047-0000	775 W NORTH TEMPLE ST	Salt Lake City	UT	84116	BARTON INVESTMENT, LLC STMENT, LLC	0.11	BLK 059 PLAT C .1P 0729,BEG NW COR LOT 5, BLOCK 59, PLAT C, SLC SUR, E 59-1/2 FT, S .5 RODS, W 59-1/2 FT, N 5 RODS TO BEG. LESS AND EXCEPTING, BEG AT NW COR OF SAID LOT 5, N 89°58'38" E 74 62 FT, S .87
08-35-478-048-0000	773 W NORTH TEMPLE ST	Salt Lake City	UT	84116	BARTON INVESTMENT, LLC STMENT, LLC	0.07	BLK 059 PLAT C .1P 0729,BEG E 6 RODS OF NW COR OF LOT 5, BLOCK 59, PLAT C, SLC SUR, S 5 RODS, W 39 5 FT, N 5 RODS; E 39 5 FT TO BEG LESS AND .EXCEPTING, BEG AT NW COR OF SAID LOT 5, BEG N 89°58'38" E .74 62 FT, S
08-35-478-049-0000	735 W NORTH TEMPLE ST	Salt Lake City	UT	84116	OZ12 OPPORTUNITY FUND, LLC Y FUND, LLC	0.81	909,BEG S 89°58'38" W 120 27 FT FR THE NE COR OF LOT 8, BLOCK .59, PLAT C, SLC SUR, S 19
08-35-478-050-0000	715 W NORTH TEMPLE ST	Salt Lake City	UT	84116	KANTI LIQUOR CORPORATION CORPORATION	1.6	128,BEG S 89°58'38" W 34 50 FT FR THE NE COR OF LOT 8, BLOCK 59, PLAT C, SLC SUR, S 19
08-35-478-051-0000	40 N 800 W	Salt Lake City	UT	84116	PANDA CHILD CARE 3 LLC CARE 3 LLC	0.41	1120,BEG NW COR LOT 4, BLK 59, PLAT C, SALT LAKE CITY SUR, S 5 .1/2 RDS, E 10 RDS, N 5 1/2 RDS, W 10 RDS TO BEG ALSO, BEG AT NW COR OF LOT 3, BLK 59, PLAT C, SALT LAKE CITY SUR, S .5 5 RDS, E 2 RDS, N 5 5 RDS, W 2 RDS TO BEG 0 41 AC M OR L .4053-
08-35-478-052-0000	767 W NORTH TEMPLE ST	Salt Lake City	UT	84116	OZ12 OPPORTUNITY FUND, LLC Y FUND, LLC	0.31	BLK 059 PLAT C P 0928,BEG S 89°58'59" E 99 06 FT FR THE NW COR OF LOT 5, BLK 59, PLAT C, SLC SUR, S 89°58'59" E 115 44 FT, S 136 79 FT, N .89°58'59" W 49 44 FT, N 0°00'55" W 37 72 FT, N 89°58'59" W .65 96 FT, N
08-35-478-053-0000	757 W NORTH TEMPLE ST	Salt Lake City	UT	84116	NORTH TEMPLE LUBE, LLC E LUBE, LLC	0.35	BLK 059 PLAT C P 0928,BEG S 89°58'59" E 214 50 FT FR THE NW COR OF LOT 5, BLK 59, PLAT C, SLC SUR, S 89°58'59" E 110 66 FT, S 0°00'55" E .136 79 FT, N 89°58'59" W 110 70 FT, N 136 79 FT TO BEG .(BEING PT O
15-02-131-003-0000	12 S 1000 W	Salt Lake City	UT	84104	UNION PACIFIC RAILROAD COMPANY OAD COMPANY	0.12	1026,BEG S 00°00'03" E 68 27 FT FR NE COR BLK 53, PL C, SLC SUR, S 00
15-02-131-004-0000	20 S 1000 W	Salt Lake City	UT	84104	QUESTAR GAS COMPANY GAS COMPANY	0.75	822,BEG S 00°00'03" E 89 463 FT M OR L FR NE COR BLK 53, PL C, SLC SUR, S 00
15-02-131-008-0000	30 S 1000 W	Salt Lake City	UT	84104	SALT LAKE CITY CORPORATION CORPORATION	1	223,BEG N 00°01'45" W 279 91 FT FR SW COR BLK 53, PLAT C, SLC SUR, N 00
15-02-131-007-0000	38 S 1000 W	Salt Lake City	UT	84104	QUESTAR GAS COMPANY GAS COMPANY	0.39	223,BEG N 00°00'34" W 279 91 FT FR SW COR BLK 53, PLAT C, SLC SUR, N 00
15-02-132-001-0000	90 S 1000 W	Salt Lake City	UT	84104	UTAH GAS & COKE CO & COKE CO	6.66	118,BEG 5 FT N FR SE COR LOT 8 BLK 53 PLAT C SLC SUR S 335 FT W,660 FT N 280 FT NE'LY ALG ROFW OF RR TO BEG TOGETHER WITH .1/2 VACATED STREET ABUTTING ON S. 4581-624, 626
15-02-201-003-0000	951 W SOUTH TEMPLE ST	Salt Lake City	UT	84104	SALT LAKE CITY CORPORATION CORPORATION	0.07	HUNTER'S SUB. 1223.LOT 36 BLK 2 HUNTERS SUB OF BLK 52 PLAT C 6042-1057 .7132-1731,1733 7699-0187 7708-2933
15-02-201-004-0000	947 W SOUTH TEMPLE ST	Salt Lake City	UT	84104	PRINCE ASSETS, LLC ASSETS, LLC	0.6	HUNTER'S SUB. 0525.LOTS 37 TO 44 INCL BLK 2 HUNTERS SUB OF BLK 52 PLAT C SLC SUR 0000-0000 10709-4732
15-02-201-005-0000	923 W SOUTH TEMPLE ST	Salt Lake City	UT	84104	947 ST LLC 947 ST LLC	0.07	HUNTER'S SUB. 0922.LOT 45 BLK 2 HUNTERS SUB OF BLK 52 PLAT C SLC SUR 0000-0000 .5522-2243 2793-62 3028-953 6370-2391 7379-1523 10152-5701
15-02-201-006-0000	919 W SOUTH TEMPLE ST	Salt Lake City	UT	84104	947 ST LLC 947 ST LLC	0.3	HUNTER'S SUB 0922.LOTS 46 TO 49 INCL BLK 2 HUNTERS SUB OF BLK 52 PLAT C SLC SUR 6370-2389 6400-2339 7379-1523 10152-5701
15-02-201-007-0000	909 W SOUTH TEMPLE ST	Salt Lake City	UT	84104	VICTOR'S PROPERTIES, LLC ERTIES, LLC	0.27	HUNTER'S SUB OF BLK 52, PLAT C 0430.LOTS 50, 51 & 52, BLK 2, HUNTER'S SUB OF BLK 52, PLAT C, SLC SUR 3968-316 4763-0099 5420-2764 5540-2149 5826-0867 .5828-0106 6845-2720 6401-2268 7682-1481,1494 8589-1690 .09889-8653
15-02-201-008-0000	23 S 1000 W	Salt Lake City	UT	84104	FOLSOM TEN, LLC OM TEN, LLC	0.49	HUNTER'S SUB 0708,BEG N 130 FT, M OR L & W 243 8 FT, M OR L FR SE COR LOT 1, BLK 2, HUNTER'S SUB, WLY 416 2 FT, S 50 92 FT, ELY 416 2 .FT, N 0°00'55" W 50 92 FT, M OR L TO BEG. 4506-1018 .4586-0497 6
15-02-201-012-0000	3 S 1000 W	Salt Lake City	UT	84104	SALT LAKE CITY CORPORATION CORPORATION	0.35	1119,BEG AT NW COR LOT 31, BLK 2, HUNTERS SUB OF BLK 52, PLAT C, SLC SUR, S 125 FT, E 121 FT, N 155 71 FT TO S LINE OF OSL RR,TRACT, S 75°44' W 124 84 FT ALG SD S LINE TO BEG LESS AND .EXCEPTING, BEG N 00°00'03" W 11 03 FT FR SW COR LOT 31, BLK 2, HUN

Parcels within Amended Boundary

PARCEL_SID	PARCEL_ADD	CITY	STATE	ZIPCODE	OWN_FULL_N	PARCEL_ACR	LEGAL_DESC
15-02-201-013-0000	955 W SOUTH TEMPLE ST	Salt Lake City	UT	84104	SALT LAKE CITY CORPORATION CORPORATION	0 3	1119.BEG AT SE COR LOT 35, BLK 2, HUNTERS SUB OF BLK 52, PLAT C, SLC SUR, W 100 FT, N 155 71 FT TO S LINE OF OS RR TRACT, N. 75°44' E 9 29 FT ALG SD S LINE, S 28 FT, E 91 FT, S 130 FT TO BEG LESS AND EXCEPTING, BEG N 00°00'03 W 11 03 FT FR SW ,COR LO
15-02-201-014-0000	1 S 1000 W	Salt Lake City	UT	84104	UNION PACIFIC RAILROAD COMPANY OAD COMPANY	0 04	1122.BEG N 00°00'03 W 11.03 FT FR SW COR LOT 31, BLK 2, HUNTERS ,SUB OF BLK 52, PLAT C, SLC SUR, N 00
15-02-201-015-0000	36 S 900 W	Salt Lake City	UT	84104	SALT LAKE CITY CORPORATION CORPORATION	1 2	1201.BEG AT SE COR LOT 1, BLK 2, HUNTER'S SUB OF BLK 52, PLAT C, SLC SURVEY, S 89°58'22 W 792 11 FT, N 00
15-02-201-016-0000	30 S 900 W	Salt Lake City	UT	84104	RICK'S ENTERPRISES CORP. RISES CORP	0 284	HUNTERS OF BLK 52 PL C S 0118.BEG AT THE NE COR OF LOT 1, BLK 2, HUNTERS SUB OF BLK 52, PLAT C, SLC SUR, S 89°59'01 W 243 80 FT, S 0°00'55" E 50 92,FT, N 89°59'01" E 243 80 FT, N 0°00'55" W 50 92 FT TO BEG ,(BEING PT O
15-02-202-001-0000	47 S 1000 W	Salt Lake City	UT	84104	REDEVELOPMENT AGENCY OF SALT LAKE CITY T LAKE CITY	0 19	HUNTER'S SUB. 0712.N 65 FT OF LOTS 27 TO 31 INCL BLK 1 HUNTERS SUB OF BLK 52 ,PLAT C, SLC SUR 6088-0228 6589-2815 ,08655-2357
15-02-202-002-0000	51 S 1000 W	Salt Lake City	UT	84104	REDEVELOPMENT AGENCY OF SALT LAKE CITY T LAKE CITY	0 19	HUNTER'S SUB. 0712.S 65 FT OF LOTS 27 TO 31 INCL BLK 1 HUNTERS SUB OF BLK 52 ,PLAT C, SLC SUR 5410-2667 6589-2815 8655-2357 08655-2360
15-02-202-003-0000	861 W FOLSOM AVE	Salt Lake City	UT	84104	REDEVELOPMENT AGENCY OF SALT LAKE CITY T LAKE CITY	0 15	HUNTER'S SUB 0712.LOTS 32 & 33 BLK 1 HUNTERS SUB OF BLK 52 PLAT C 6507-1150 ,6507-1152 7267-1823 9072-0248 8356-6991 ,09131-6641
15-02-202-004-0000	959 W FOLSOM AVE	Salt Lake City	UT	84104	RSLT SLC, LLC LT SLC, LLC	0 07	HUNTER'S SUB 0715.LOT 34 BLK 1 HUNTERS SUB OF BLK 52 PLAT C ,08938-6289 0315,LOTS 35 & 36 & W 10 FT OF LOT 37 BLK 1 ,11466-0589
15-02-202-005-0000	955 W FOLSOM AVE	Salt Lake City	UT	84104	RSLT SLC, LLC LT SLC, LLC	0 18	HUNTER'S SUB 0715.LOTS 35 & 36 & W 10 FT OF LOT 37 BLK 1 ,11466-0589
15-02-202-008-0000	945 W FOLSOM AVE	Salt Lake City	UT	84104	FIERRO GROUP, INC GROUP, INC	0 1	HUNTER'S SUB 1208.E 15 FT OF LOT 39 & W 18 25 FT OF LOT 40 BLK 1 HUNTERS SUB ,OF BLK 52 PLAT C 9524-3652 09951-8944
15-02-202-009-0000	943 W FOLSOM AVE	Salt Lake City	UT	84104	FIERRO GROUP, INC GROUP, INC	0.09	HUNTER'S SUB 1208.E 6 75 FT OF LOT 40 & ALL LOT 41 BLK 1 HUNTERS SUB OF BLK 52,PLAT C 5211-0482 5561-1275 5580-0870 9524-3652 09951-8944
15-02-202-010-0000	923 W FOLSOM AVE	Salt Lake City	UT	84104	GOMEZ MANAGEMENT INC AGEEMENT INC	0 3	HUNTER'S SUB 0427.LOTS 42 THRU 45, BLK 1, HUNTER'S SUB 4065-0004 6113-2866 ,8131-1931 8353-1515
15-02-202-013-0000	46 S 900 W	Salt Lake City	UT	84104	LA DIANA LLC A DIANA LLC	0 12	HUNTER'S SUB 1021.N 40 FT OF LOTS 48 TO 52 INCL BLK 1 HUNTERS SUB OF BLK 52 ,PLAT C SLC SUR 5330-633 5330-0635, 5335-1256 5335-1258 5362-0161 6486-1937 7053-1620 7073-2373 8353-1516 8450-1485
15-02-202-014-0000	54 S 900 W	Salt Lake City	UT	84104	LA DIANA LLC A DIANA LLC	0 12	HUNTER'S SUB 1021.S 40 FT OF N 80 FT OF LOTS 48 TO 52 INCL BLK 1 HUNTERS SUB ,OF BLK 52 PLAT C SLC SUR 5330-633 5330-0636, 5335-1255 ,5335-1257 5362-0161 6486-1931 7053-1620 7073-2373 8353-1516 8450-1485
15-02-202-015-0000	56 S 900 W	Salt Lake City	UT	84104	LA DIANA LLC A DIANA LLC	0 15	HUNTER'S SUB 1021.S 50 FT OF LOTS 48 TO 52 INCL BLK 1 HUNTERS SUB OF BLK 52 ,PLAT C SLC SUR 5390-0533 5330-2669 5538-2671 5751-2996 6208-2044 6256-0225 7053-1620 7073-2373 8353-1516 8450-1485
15-02-202-023-0000	946 W 100 S	Salt Lake City	UT	84104	LOUIS A MATTENA, AMY MATTENA (JT) ATTENA (JT)	0 15	HUNTER'S SUB 0903.LOTS 15 & 16 BLK 1 HUNTERS SUB OF BLK 52 PLAT C 8615-8240 ,8615-8245
15-02-202-032-0000	974 W 100 S	Salt Lake City	UT	84104	MATTENA PROPERTIES, LLC ERTIES, LLC	0 24	723.ALL OF LOTS 24, 25, 26, BLK 1, HUNTERS SUB OF BLK 52, PLAT ,C, SLC SURVEY 06054-0916 10636-2443
15-02-202-033-0000	930 W 100 S	Salt Lake City	UT	84104	930 & 940, LLC & 940, LLC	0 45	222.LOTS 9 THRU 14, BLK 1, HUNTERS SUB OF BLK 52, PLAT C, SLC ,SUR 6285-2052 7562-1659, 1662 8869-0088
15-02-202-034-0000	947 W FOLSOM AVE	Salt Lake City	UT	84104	VASILLOS KARPOS LLÓS KARPOS	0.15	119,THE E 15 FT LOT 37, ALL LOT 38 & THE W 10 FT LOT 39, BLK 1, ,HUNTER'S SUB OF BLK 52, PLAT C, SLC SUR 6521-2514 9478-4366
15-02-202-038-0000	919 W FOLSOM AVE	Salt Lake City	UT	84104	LA DIANA LLC A DIANA LLC	0.15	328,ALL OF LOTS 46 & 47, BLK 1, HUNTERS SUBDIVISION OF BLK 52, ,PL C 3983-0483,0484 5759-0029,0024 7483-1413 7482-0597 ,8496-6564
15-02-202-039-0000	964 W 100 S	Salt Lake City	UT	84104	MATTENA PROPERTIES, LLC ERTIES, LLC	0 3	723,LOTS 20,21,22,23, BLK 1, HUNTERS SUBDIVISION OF BLK 52, PLAT,C 09296-0176 10636-2439
15-02-202-040-0000	950 W 100 S	Salt Lake City	UT	84104	MATTENA PROPERTIES, LLC ERTIES, LLC	0 2	723,LOTS 17,18,19, BLK 1, HUNTERS SUBDIVISION OF BLK 52, PLAT C,09296-0175 10636-2441
15-02-202-041-0000	86 S 900 W	Salt Lake City	UT	84104	PVONE ARTS PLACE, LLC PLACE, LLC	0 61	610,LOTS 1 THRU 8, BLK 1, HUNTERS SUB OF BLK 52, PLAT C ,8399-7380 8447-6836 10415-7526
15-02-204-001-0000	15 S 900 W	Salt Lake City	UT	84104	RUCKER FAMILY TRUST 06/16/2015 06/16/2015	0.14	1107.BEG AT NW COR LOT 5, BLK 51, PLAT C, SLC SUR, S 7 1/2 RDS, E.3 RDS, N 7 1/2 RDS, W 3 RDS TO BEG 4458-0608 6880-1593 ,8339-6630 9348-3571 10359-6653 10601-7485 11043-4596 ,11253-8335 *** R
15-02-204-002-0000	869 W SOUTH TEMPLE ST	Salt Lake City	UT	84104	RUCKER FAMILY TRUST 06/16/2015 06/16/2015	0.14	1107.BEG 3 RDS E OF THE NW COR LOT 5, BLK 51, PLAT C, SLC SUR, E. 3 RDS, S 7 1/2 RDS, W 3 RDS, N 7 1/2 RDS TO BEG. 4458-0608 ,6880-1593 8339-6630 9348-3571 10359-6653 10601-7485 11043-4598 11253-8335 *** R
15-02-204-003-0000	865 W SOUTH TEMPLE ST	Salt Lake City	UT	84104	RUCKER FAMILY TRUST 06/16/2015 06/16/2015	0.14	1107.BEG 6 RDS E FR NW COR LOT 5, BLK 51, PLAT C, SLC SUR, E. 3 ,RDS, S 7 1/2 RDS, W 3 RDS, N 7 1/2 RDS TO BEG 4458-0608 ,6880-1593 8339-6630 9348-3571 10359-6653 10601-7485 ,11043-4598 11253-8335 *** R
15-02-204-004-0000	25 S 900 W	Salt Lake City	UT	84104	C & C INVESTMENTS OF UTAH, LLC F UTAH, LLC	0 37	310,COM 7 5 RDS S FR NW COR LOT 5 BLK 51 PLAT C SLC SUR S 108 25,FT E 148 5 FT N 108 25 FT W 148 5 FT TO BEG 6013-2988 ,7476-2540 7594-0816 8904-6673 9936-2230 10002-52

Parcels within Amended Boundary

PARCEL_SID	PARCEL_ADD	CITY	STATE	ZIPCODE	OWN_FULL_N	PARCEL_ACR	LEGAL_DESC
15-02-204-007-0000	22 S JEREMY ST	Salt Lake City	UT	84104	REDEVELOPMENT AGENCY OF SALT LAKE CITY T LAKE CITY	0.34	1107.COM 8 RDS E & 8 RDS S FR NW COR LOT 6, BLK 51, PLAT C, SLC SUR, S 100 FT, W 148 5 FT, N 100 FT, E 148 5 FT TO BEG .04520-1016 10571-4339
15-02-204-008-0000	855 W SOUTH TEMPLE ST	Salt Lake City	UT	84104	RUCKER FAMILY TRUST 06/16/2015 06/16/2015	0.1	1107.BEG 9 RDS E OF THE NW COR BLK 51, PLAT C, SLC SUR, S 66 FT, E 39 83 FT, N 34°56'43 E 80 52 FT, W 85 95 FT TO BEG .4458-608, 5628-1745 5635-2934 6872-1024 9348-3479 10359-6653 10601-7485 11043-4596 11253-6335 *** RU
15-02-204-010-0000	845 W SOUTH TEMPLE ST	Salt Lake City	UT	84104	SALT LAKE CITY CORPORATION CORPORATION	1	1207.BEG AT NW COR BLK 51, PLAT C, SLC SUR, N 00°00'23 W 68 FT, N 89
15-02-204-011-0000		Salt Lake City	UT	84104	MATT OVATT MATT OVATT	0.35	
15-02-205-002-0000	47 S 900 W	Salt Lake City	UT	84104	MERY MENA MERY MENA	0.09	625.COM 2.5 RDS S FR NW COR LOT 4 BLK 51 PLAT C SLC SUR S 2.5 .RDS E 97.5 FT N 2.5 RDS W 97.5 FT TO BEG 5350-772 5350-0773 5960-0972
15-02-205-004-0000	55 S 900 W	Salt Lake City	UT	84104	DARD LLC DARD LLC	0.28	822.COM 10 RDS N FR SW COR LOT 4 BLK 51 PLAT C SLC SUR N 5 RDS E, 9 RDS S 5 RDS W 9 RDS TO BEG 6185-1252 8035-2011 08035-2014
15-02-205-005-0000	42 S JEREMY ST	Salt Lake City	UT	84104	GERMAN LOPEZ, JUAN G LEDEZMA N G LEDEZMA	0.16	816.BEG N 5 60 FT & E 19 14 FT FR NW COR LOT 3, BLK 51, PLAT C, SLC SUR, E 112 86 FT, S 63 35 FT, W 112 86 FT, N 63 35 FT TO BEG 4046-0004 7287-2969 8380-7880 9171-9198 *** LOPEZ, GERMAN, 50% INT *** LE
15-02-205-006-0000	48 S JEREMY ST	Salt Lake City	UT	84104	BAUDELIO COVARRUBIAS COVARRUBIAS	0.14	314.COM 18 RDS E & 14 RDS N FR SW COR BLK 51 PLAT C SLC SUR W 9 .RDS N 2.5 RDS E 9 RDS S 2.5 RDS TO BEG 7385-1618 7385-1619 .7865-1048 7953-305 9303-540 9528-8657 10336-5095 11358-6698 .11389-4738
15-02-205-007-0000	54 S JEREMY ST	Salt Lake City	UT	84104	DAVID B ALLEN VID B ALLEN	0.17	814.BEG 6 RDS S FR NW COR LOT 3 BLK 51 PLAT C SLC SUR W 1 RD S 3.RDS E 9 RDS N 3 RDS W 8 RDS TO BEG 5172-0719 5424-1571 .5495-1597 6343-1797
15-02-205-008-0000	84 S JEREMY ST	Salt Lake City	UT	84104	SARAH M GUTIERREZ, MICHAEL A GUTIERREZ (JT) IERREZ (JT)	0.16	1110.COM 8 RDS N OF SW COR LOT 3 BLK 51 PLAT C SLC SUR E 8 RDS N, 3 RDS W 9 RDS S 1 RD E 1 RD S 2 RDS TO BEG
15-02-205-009-0000	79 S 900 W	Salt Lake City	UT	84104	MILO D CALDER LO D CALDER	0.19	201.BEG AT SW COR LOT 4 BLK 51 PLAT C SLC SUR E 3 RDS N 10 RDS W, 3 RDS S 10 RDS TO BEG 4673-1043 05074-0703
15-02-205-010-0000	872 W 100 S	Salt Lake City	UT	84104	MILO D CALDER LO D CALDER	0.19	201.COM 3 RDS E OF SW COR LOT 4 BLK 51 PLAT C SLC SUR E 3 RDS N, 10 RDS W 3 RDS S 10 RDS TO BEG 00000-0000
15-02-205-011-0000	864 W 100 S	Salt Lake City	UT	84104	CURT D WARREN RT D WARREN	0.25	427.COM AT SE COR LOT 4 BLK 51 PLAT C SLC SUR W 4 RDS N 10 RDS E, 4 RDS S 10 RDS TO BEG 8142-0030 9087-2429
15-02-205-012-0000	860 W 100 S	Salt Lake City	UT	84104	THOMAS M CRAWFORD, MARCIA D CRAWFORD (JT) AWFORD (JT)	0.2	1207.COM AT SW COR LOT 3, BLK 51, PLAT C, SLC SUR, N 8 RDS, E 4 .RDS, S 8 RDS, W 4 RDS TO BEG 3786-0305 6871-1840
15-02-205-013-0000	850 W 100 S	Salt Lake City	UT	84104	LONDON ESTATES UTAH LLC ES UTAH LLC	0.2	920.BEG 4 RDS E OF SW COR LOT 3, BLK 51, PLAT C, SLC SUR, E 4 .RDS, N 8 RDS, W 4 RDS, S 8 RDS TO BEG. 4436-0385 6165-0065 7078-1456 7142-0434 8322-6888 8988-4461 9003-1467 9057-7936, 9135-3800 10839-7625 11027-5435
15-02-205-014-0000	35 S 900 W	Salt Lake City	UT	84104	543 IRON ROSE PLACE, LLC PLACE, LLC	0.26	827.BEG N 288 75 FT FR SW COR OF LOT 4, BLK 51, PLAT C, SLC SUR, N 46 85 FT, E 184 FT, S 63 35 FT, W 35 64 FT, W 51 FT, N 41 25 FT, W 97 5 FT TO BEG 4189-258, 3796-426 .5835-0794 7194-2401 8482-4924 9371-7185 9582-2170 9742-0568
15-02-226-001-0000	833 W SOUTH TEMPLE ST	Salt Lake City	UT	84104	PURE WATER TECHNOLOGIES 1 LLC OGIES 1 LLC	0.22	722.COM AT NE COR LOT 7 BLK 51 PLAT C SLC SUR W 8 RDS S 71 5 FT, E 8 RDS N 71 5 FT TO BEG 8401-598 8735-6392 9519-4651
15-02-226-002-0000	15 S JEREMY ST	Salt Lake City	UT	84104	JEREMY LLC JEREMY LLC	0.48	425.BEG 71 5 FT S FR NE COR LOT 7, BLK 51, PLAT C, SLC SUR, S .159 5 FT, W 8 RDS, N 159 5 FT, E 8 RDS S TO BEG 4631-229 .4631-0228 6608-1945 7612-2863 8258-0908 8341-1123 9029-8613
15-02-226-010-0000	116 S 800 W	Salt Lake City	UT	84104	165X800W, LLC SX800W, LLC	0.875	BLK 051 PLAT C P 0411.BEG NE COR OF LOT 8, BLK 51, PLAT C, SLC SUR, S 0°14'30 W .232 21 FT, S 89°58'36 W 165 57 FT, N 0°10'35 E 232 21 FT, N 89°58'36 E 165 81 FT TO BEG 10587-3624 11279-0375 .11281-6087
15-02-227-001-0000	785 W SOUTH TEMPLE ST	Salt Lake City	UT	84104	SALT LAKE CITY CORP E CITY CORP	0.09	302.BEG AT NW COR LOT 5, BLK 50, PLAT C, SLC SUR, E 2 RDS, S 7 .RDS, W 2 RDS, N 7 RDS TO BEG. 4862-687, 4934-159 5117-0671 .5562-1419 5573-1843 6487-0011 7078-1334 7886-701 7886-0702
15-02-227-002-0000	777 W SOUTH TEMPLE ST	Salt Lake City	UT	84104	SALT LAKE CITY CORP E CITY CORP	0.13	1127.COM 2 RDS E FR NW COR LOT 5 BLK 50 PLAT C SLC SUR E 3 RDS S, 7 RDS W 3 RDS N 7 RDS TO BEG 6839-2736 7622-2257
15-02-227-003-0000	767 W SOUTH TEMPLE ST	Salt Lake City	UT	84104	SALT LAKE CITY CORPORATION CORPORATION	0.09	207.BEG 5 RDS E FR NW COR LOT 5, BLK 50, PLAT C, SLC SUR, E 2 .RDS, S 7 RDS, W 2 RDS, N 7 RDS TO BEG 4709-1172 5107-0512 .5689-1884 5688-2050 6300-2860 9095-6899
15-02-227-004-0000	17 S 800 W	Salt Lake City	UT	84104	SALT LAKE CITY CORP E CITY CORP	0.11	113.BEG 1/2 RD N FR SW COR LOT 5 BLK 50 PLAT C SLC SUR N 2 5 RDS, E 7 RDS S 2 5 RDS W 7 RDS TO BEG 3994-510 4459-398 4944-304 4793-1463 6277-1763 8984-4787
15-02-227-005-0000	765 W SOUTH TEMPLE ST	Salt Lake City	UT	84104	SALT LAKE CITY CORPORATION CORPORATION	0.67	810.BEG AT NW COR BLK 50, PLAT C, SLC SUR, N 00°00'10 W 68 04 .FT, N 89
15-02-228-001-0000	761 W SOUTH TEMPLE ST	Salt Lake City	UT	84104	SALT LAKE CITY CORP E CITY CORP	0.13	1201.BEG 10 RDS E FR THE NW COR LOT 5, BLK 50 PLAT C, SLC SUR, E .2 RDS, S 10 RDS, W 2 RDS, N 10 RDS TO BEG 4733-0651
15-02-228-002-0000	753 W SOUTH TEMPLE ST	Salt Lake City	UT	84104	SALT LAKE CITY CORPORATION CORPORATION	0.19	305.COM 5 RDS W FR NE COR LOT 5 BLK 50 PLAT C SLC SUR W 3 RDS S, 10 RDS E 3 RDS N 10 RDS TO BEG 6183-2048 6347-1356 7058-1933 9259-8635 9278-5165 9430-4087
15-02-228-003-0000	741 W SOUTH TEMPLE ST	Salt Lake City	UT	84104	SALT LAKE CITY CORP E CITY CORP	0.17	1106.COM 37.5 FT W FR NE COR LOT 5 BLK 50 PLAT C SLC SUR W 45 FT, S 10 RDS E 45 FT N 10 RDS TO BEG 6590-2392
15-02-228-004-0000	731 W SOUTH TEMPLE ST	Salt Lake City	UT	84104	SALT LAKE CITY CORP E CITY CORP	0.14	1106.COM AT NE COR LOT 5 BLK 50 PLAT C SLC SUR W 37 5 FT S 10 RDS, E 37 5 FT N 10 RDS TO BEG 6590-2392
15-02-228-005-0000	721 W SOUTH TEMPLE ST	Salt Lake City	UT	84104	SALT LAKE CITY CORP E CITY CORP	0.19	1106.COM AT NW COR LOT 6 BLK 50 PLAT C SLC SUR E 3 RDS S 155 5 FT, SWLY 10 FT M OR L W 46 5 FT N 10 RDS TO BEG 6590-2392
15-02-229-002-0000	49 S JEREMY ST	Salt Lake City	UT	84104	51 SOUTH JEREMY STREET, LLC, UNION AUTO, LLC N AUTO, LLC	0.13	517.COM 6 RDS S OF NE COR LOT 2 BLK 51 PLAT C SLC SUR S 2.5 RDS, W 8 RDS, N 2 5 RDS, E 8 RDS TO BEG 5329-0434 8353-5546 .08488-6787 10761-3591 *** 51 SOUTH JEREMY STREET, LLC, 50% *** UN

Parcels within Amended Boundary

PARCEL_SID	PARCEL_ADD	CITY	STATE	ZIPCODE	OWN_FULL_N	PARCEL_ACR	LEGAL_DESC
15-02-229-003-0000	51 S JEREMY ST	Salt Lake City	UT	84104	51 SOUTH JEREMY STREET, LLC, BOLIVAR SALAZAR VAR SALAZAR	0.11	517.BEG 8 5 RDS S OF NE COR LOT 2 BLK 51 PLAT C SLC SUR W 8 RDS, S 3 RDS E 4 RDS N 1.5 RDS E 4 RDS N 1.5 RDS TO BEG 4870-0530,5662-1186 8353-5546 08488-6787 10781-3591 *** 51 SOUTH JEREMY STREET, LLC *** SA
15-02-229-007-0000	52 S 800 W	Salt Lake City	UT	84104	ADAIR HOME BUYERS, LLC BUYERS, LLC	0.11	115.BEG 99 FT S FR NE COR LOT 1, BLK 51, PLAT C, SLC SUR, S 28 FT, W 10 RDS, N 28 FT, E 10 RDS TO BEG. 4755-1050 5759-1988, 8477-8787 9441-5387 10010-3763
15-02-229-009-0000	60 S 800 W	Salt Lake City	UT	84104	CHASE CALEB HARMON, JILLIAN KATE HARMON (JT) HARMON (JT)	0.18	923.COM 8 RDS N FR SE COR LOT 1 BLK 51 PLAT C SLC SUR N 3 RDS W, 70 FT S 5 FT W 95 FT S 44 5 FT E 10 RDS TO BEG 5388-1319 .5765-0047 6680-2579 7275-2202 08298-8945 11182-7337
15-02-229-010-0000	66 S 900 W	Salt Lake City	UT	84104	CHASE C HARMON, JILLIAN K HARMON AN K HARMON	0.05	222.BEG 104 FT N OF SE COR LOT 1 BLK 51 PLAT C SLC SUR N 28 FT W 5 RDS S 28 FT E 5 RDS TO BEG 6732-2764 6907-1368 7811-2167 .7773-1746 8298-7123 9104-0568 9118-1239 9132-5591 09290-6165 11379-6473 .11397-
15-02-229-013-0000	826 W 100 S	Salt Lake City	UT	84104	CRAIG L BOYER, JALENE BOYER (JT) BOYER (JT)	0.13	1221.BEG W 2 RDS FR SE COR LOT 2, BLK 51, PLAT C, SLC SUR, W 2 RDS, N 10 RDS, E 2 RDS, S 10 RDS TO BEG 8345-4431 8345-4430
15-02-229-014-0000	824 W 100 S	Salt Lake City	UT	84104	CRAIG L BOYER, MARGARET J BOYER (JT) BOYER (JT)	0.13	918.COM AT SE COR LOT 2 BLK 51 PLAT C SLC SUR W 2 RDS N 10 RDS E, 2 RDS S 10 RDS TO BEG 7178-0544 7821-1234 THRU 1255 .7821-1257 7825-1147 7826-1781 7826-1773 THRU 1781 7826-1781 8882-6254
15-02-229-015-0000	818 W 100 S	Salt Lake City	UT	84104	SABRINA A AGUILAR, DEMETRIO AGUILAR (JT) GUILAR (JT)	0.25	814.COM AT SW COR LOT 1 BLK 51 PLAT C SLC SUR E 5 RDS N 8 RDS W, 5 RDS S 8 RDS TO BEG 5941-979 5930-1681 9017-6137 9017-6139, 9134-1947 10081-290 10333-8594 10528-8381
15-02-229-016-0000	806 W 100 S	Salt Lake City	UT	84104	ADRIAN HARRIS RIAN HARRIS	0.08	824.COM 2 3/4 RDS W OF SE COR LOT 1 BLK 51 PLAT C SLC SUR W 2 .1/4 RDS N 94 FT E 2 1/4 RDS S 94 FT TO BEG 6008-1242, 1239 .8009-1244 6203-2473 6363-1937 7304-1667 8283-3996 8715-7373, 8834-3473 8938-3507 8991-5994 9142-7952 9159-2771 9282-1578, 9362-4
15-02-229-017-0000	804 W 100 S	Salt Lake City	UT	84104	LAS TRST LAS TRST	0.1	1018.BEG AT SE COR OF LOT 1, BLK 51, PLAT C, SLC SUR, W 2 3/4 RDS, N 6 RDS, E 2 3/4 RDS, S 8 RDS TO BEG 5668-2274 .5710-497 6173-2363 6006-2037 6173-2374 6337-2621 6323-2116 .6412-0277 9320-3589 9457-9747 9523-7194 9582-4256,4274 .9869-
15-02-229-018-0000	834 W 100 S	Salt Lake City	UT	84104	REBEKAH JUSTESEN AH JUSTESEN	0.21	1128.BEG 4 RDS W FR SE COR LOT 2, BLK 51, PLAT C, SLC SUR, W 66 FT, N 140 25 FT, E 66 FT, S 140 25 FT TO BEG 4972-348 .5318-125 5326-389 6967-1722 THRU 1724 6967-1725 7815-2798 08544-4499
15-02-229-021-0000	54 S 900 W	Salt Lake City	UT	84104	DIAMOND FINDERS, LLC INDERS, LLC	0.09	1218.BEG 11 RDS N FR SE COR OF LOT 1, BLK 51, PLAT C, SLC SUR, N 21 5 FT, W 10 RDS, S 26 5 FT, E 95 FT, N 5 FT, E 70 FT TO BEG 5706-0690 6936-2177 7551-508 7551-0510 8211-209 .10048-0056 10088-8691
15-02-229-022-0000	50 S 800 W	Salt Lake City	UT	84104	UTAH INTERNATIONAL HOSTEL, LLC HOSTEL, LLC	0.71	517.BEG N 5 6 FT FR NE COR LOT 1, BLK 51, PLAT C, SLC SUR, S .104 6 FT, W 297 FT, N 104 6 FT, E 297 FT TO BEG. 6831-757 .6636-527 6831-758 08668-6287
15-02-230-001-0000	45 S 900 W	Salt Lake City	UT	84104	YESCO OUTDOOR MEDIA LLC R MEDIA LLC	0.47	919.COM AT NW COR LOT 3, BLK 50, PLAT C, SLC SUR, S 82 50 FT, E .234 5 FT TO A PT ON THE WLY LINE OF STATE ROAD PROP NLY .ALG SD WLY LINE TO A PT 72 FT W OF THE NE COR OF SD LOT 3, W 258 FT TO BEG. 4008-200 4008-0202 5857-1151 6260-516
15-02-230-002-0000	49 S 800 W	Salt Lake City	UT	84104	TEOFILES V ADIPUTRA V ADIPUTRA	0.13	321.COM 2 5 RDS N FR SW COR LOT 3 BLK 50 PLAT C SLC SUR N 2 5 RDS E 8 5 RDS S 2 5 RDS W 8 5 RDS TO BEG 6390-0089 6694-2775, 7113-1390 7362-2899 7374-1853 7447-0420 9920-2022 9971-7277, 10005-1334 10015-2918 10110-4135
15-02-230-003-0000	57 S 800 W	Salt Lake City	UT	84104	CURT WARREN CURT WARREN	0.13	1114.COM SW COR LOT 3 BLK 50 PLAT C SLC SUR N 2 5 RDS E 8 5 RDS S, 2 5 RDS W 8 5 RDS TO BEG 5549-0307 5817-2549 5962-2251 .6684-2352 6830-1889 6941-2249 7141-1403 9473-2997
15-02-230-004-0000	59 S 800 W	Salt Lake City	UT	84104	BRICK AND MORDOR, LLC MORDOR, LLC	0.14	727.COM AT NW COR LOT 2 BLK 50 PLAT C SLC SUR S 54 FT E 7 RDS N, 54 FT W 7 RDS TO BEG 6116-1101 6155-1258 6392-1075 6761-0405,7577-1322 8993-5167 9895-5886 10144-7592 10384-3489 .10535-8316 11135-8364
15-02-230-005-0000	53 S 800 W	Salt Lake City	UT	84104	TEOFILES V ADIPUTRA V ADIPUTRA	0.16	702.COM 119 FT W FR SE COR LOT 3 BLK 50 PLAT C SLC SUR W 70 75 FT, N 5 RDS E 94 25 FT SWLY TO BEG 6390-0089 6694-2775 .7114-2071 7362-2899 7447-0420 9920-2022 9971-7277 10005-1334,10015-2918 10064-3711 10110-1135
15-02-230-006-0000	778 W 100 S	Salt Lake City	UT	84104	ANDY HAI TRAN DY HAI TRAN	0.11	324.BEG AT SW COR LOT 2, BLK 50, PLAT C, SLC SUR, E 49 1/2 FT, N 99 FT, W 49 1/2 FT, S 99 FT TO BEG 4452-1268 6870-2818
15-02-230-007-0000	776 W 100 S	Salt Lake City	UT	84104	JENNY LYN DEAN NY LYN DEAN	0.04	503.COM 49 5 FT E FR SW COR LOT 2 BLK 50 PLAT C SLC SUR E 19 FT, N 99 FT W 19 FT S 99 FT TO BEG 8781-1841 8907-3835,3836 .8944-8113 9029-6382 9535-6360 9610-7172
15-02-230-008-0000	774 W 100 S	Salt Lake City	UT	84104	MICHAEL A SABEY AEL A SABEY	0.05	415.BEG 68 5 FT E OF SW COR LOT 2, BLK 50, PLAT C, SLC SUR, N 99 FT, E 22 FT, S 99 FT, W 22 FT TO BEG. 4451-231, 5283-739,740,5283-0741 5568-0651 5779-2244 5801-1019 6189-1270 6208-2514 9287-0228 9429-776 10251-1511
15-02-230-009-0000	772 W 100 S	Salt Lake City	UT	84104	JENNIFER BARNES IFER BARNES	0.06	406.COM 90 5 FT E OF SW COR LOT 2 BLK 50 PLAT C SLC SUR E 25 FT, N 6 RDS W 25 FT S 6 RDS TO BEG 5340-400 5340-0401 6648-764, 766 6648-0767 7913-0602 8359-3984 8581-4045 9757-4593 .9797-8458 9984-2491 10032-9608 10126-3115
15-02-230-010-0000	770 W 100 S	Salt Lake City	UT	84104	JANET LATU JANET LATU	0.19	419.COM 7 RD E FR SW COR LOT 2 BLK 50 PLAT C SLC SUR E 3 RD N 10,RDS, W 3 RDS, S 10 RDS TO BEG 7156-0200 8368-7183 9346-1287 9345-1303 09723-1491
15-02-230-011-0000	39 S 800 W	Salt Lake City	UT	84104	SALT LAKE CITY CORPORATION CORPORATION	1.34	1201.BEG S 0070020 W 156 75 FT FR NW COR BLK 50, PLAT C, SLC SUR, N 89
15-02-504-006-0000	763 W SOUTH TEMPLE ST	Salt Lake City	UT	84104	WESTERN PACIFIC RAILROAD CO RAILROAD CO	0	
15-02-504-098-0000		Salt Lake City	UT	84104	WESTERN PACIFIC RAILROAD CO RAILROAD CO	0.28	BLK 050 PLAT C 1P 1201.BEG 9 5 RDS S FR NW COR OF BLK 50, PLAT C, SLC SUR, E 115 5 FT, N 156 75 FT, E 49 5 FT, S 165 FT, E 211 2 FT, S 1736 .20 W 61 05 FT, W 358 05 FT, N 66 44 FT MOR L TO BEG. LESS, AND EXCEPT

Parcels within Amended Boundary

PARCEL_SID	PARCEL_ADD	CITY	STATE	ZIPCODE	OWN_FULL_N	PARCEL_ACR	LEGAL_DESC
15-02-504-098-0000	10 S 1000 W	Salt Lake City	UT	84104	WESTERN PACIFIC RAILROAD CO RAILROAD CO	1.08	1201.WESTERN PACIFIC RAILROAD PROPERTY LYING IN BLK 53, PLAT C, .SLC SUR. LESS AND EXCEPTING, BEG N 00°01'45 W 279.91 FT FR .SW COR BLK 53, PLAT C, SLC SUR, N 00
08-35-377-017-0000	1025 W NORTH TEMPLE ST	Salt Lake City	UT	84116	LUSSO APARTMENTS, LLC TMENTS, LLC	1.199	BOTHWELL & MCCONAUGHY S 0128,BEG AT SE COR LOT 19, BLK 2, BOTHWELL & MCCONAUGHY SUB, N .89°59'02" W 179.62 FT, S 00°00'49" E 66.00 FT, N 89°59'47" W, 2.00, N 00°00'49" W 354.44, 89, S 89°59'02" E 181.62 FT, S .00°00'49" E
08-35-457-035-0000		Salt Lake City	UT	84116	EMERIL 900 LLC RIL 900 LLC	0.056	
15-02-226-008-0000	38 S 800 W	Salt Lake City	UT	84104	SALT LAKE CITY CORPORATION CORPORATION	1.29	1201,BEG S 00°00'51 E 231.04 FT FR NE COR BLK 51, PLAT C, SLC .SUR, N 89